


GJBX-17 '79

**AERIAL GAMMA RAY AND MAGNETIC SURVEY
ROCKIES/LARAMIE RANGE PROJECT**

GREELEY QUADRANGLE , COLORADO

**FINAL REPORT
VOLUME II**

CAUTION
This is a draft release report.
Do not release any part of this
publication before




Prepared by:
geoMetrics
Sunnyvale, California
December 1978

Work Performed Under
Bendix Field Engineering Corporation
Grand Junction Operations, Grand Junction, Colorado
Subcontract 76-033-L
and
Bendix Contract EY-76-C-13-1664


Prepared for the
Department of Energy
Grand Junction Office
Grand Junction, Colorado 81501

metadc958396

GREELEY



SCALE 1:500,000



FLIGHT LINE SPACING 3.125 MILES
 FLIGHT ALTITUDE 400 FEET AMT
 FLOWN AND COMPILED 1978

48	49	50	51	52	53	54	55	56	57	58	59	60	61	62	63	64	65	66	67	68	69	70	71	72	73	74	75	76	77	78	79	80																																																														
NK 12-6	NK 12-7	NK 12-8	NK 12-9	NK 12-10	NK 12-11	NK 12-12	NK 12-13	NK 12-14	NK 12-15	NK 12-16	NK 12-17	NK 12-18	NK 12-19	NK 12-20	NK 12-21	NK 12-22	NK 12-23	NK 12-24	NK 12-25	NK 12-26	NK 12-27	NK 12-28	NK 12-29	NK 12-30	NK 12-31	NK 12-32	NK 12-33	NK 12-34	NK 12-35	NK 12-36	NK 12-37	NK 12-38	NK 12-39	NK 12-40	NK 12-41	NK 12-42	NK 12-43	NK 12-44	NK 12-45	NK 12-46	NK 12-47	NK 12-48	NK 12-49	NK 12-50	NK 12-51	NK 12-52	NK 12-53	NK 12-54	NK 12-55	NK 12-56	NK 12-57	NK 12-58	NK 12-59	NK 12-60	NK 12-61	NK 12-62	NK 12-63	NK 12-64	NK 12-65	NK 12-66	NK 12-67	NK 12-68	NK 12-69	NK 12-70	NK 12-71	NK 12-72	NK 12-73	NK 12-74	NK 12-75	NK 12-76	NK 12-77	NK 12-78	NK 12-79	NK 12-80	NK 12-81	NK 12-82	NK 12-83	NK 12-84	NK 12-85	NK 12-86	NK 12-87	NK 12-88	NK 12-89	NK 12-90	NK 12-91	NK 12-92	NK 12-93	NK 12-94	NK 12-95	NK 12-96	NK 12-97	NK 12-98	NK 12-99	NK 12-100

LOCATION INDEX

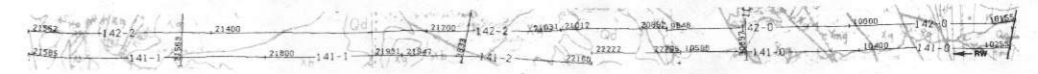
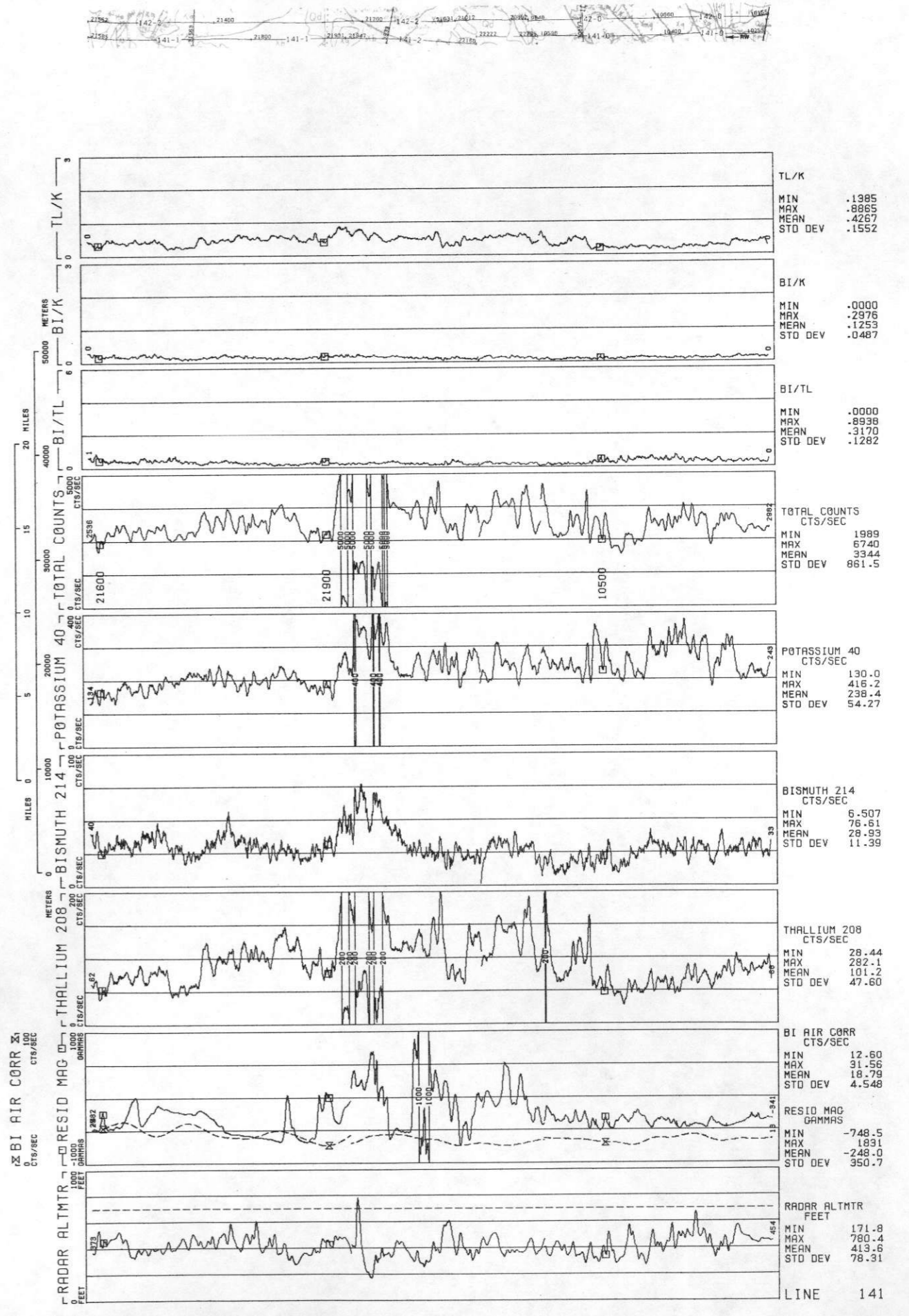
FLIGHT PATH RECOVERY

ROCKIES/LARAMIE RANGE PROJECT

U. S. DEPARTMENT OF ENERGY



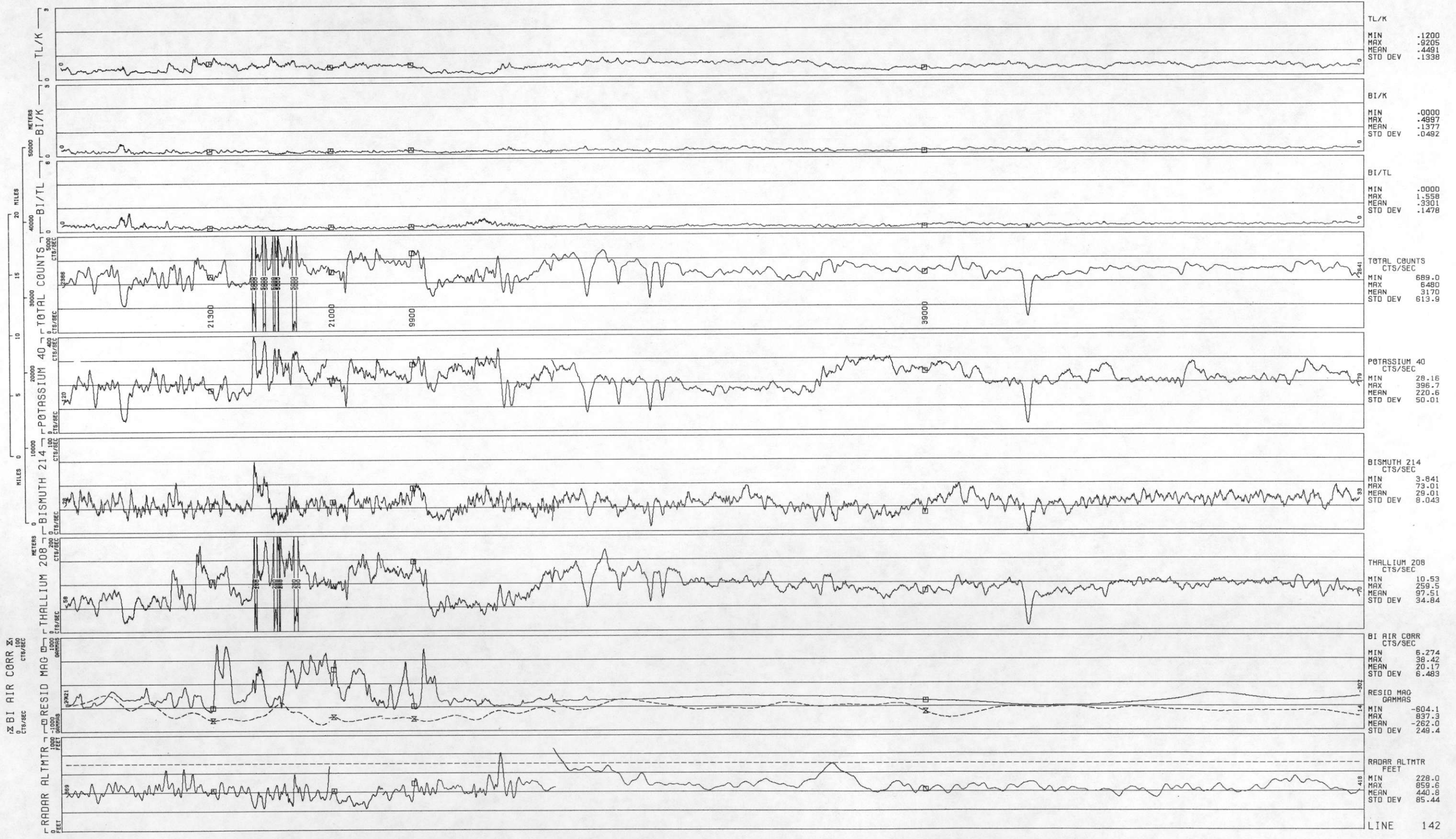
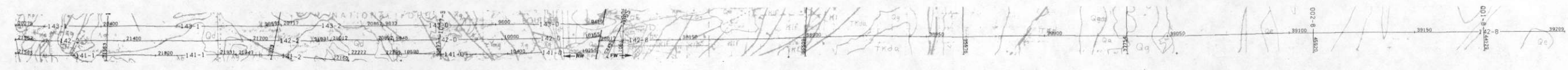
LINE 141
ROCKIES/LARAMIE RANGE - GREELEY NTMS NK 13-11 GEOMETRICS
DATA ACQUIRED 77250



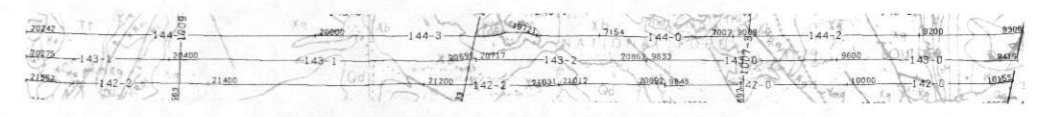
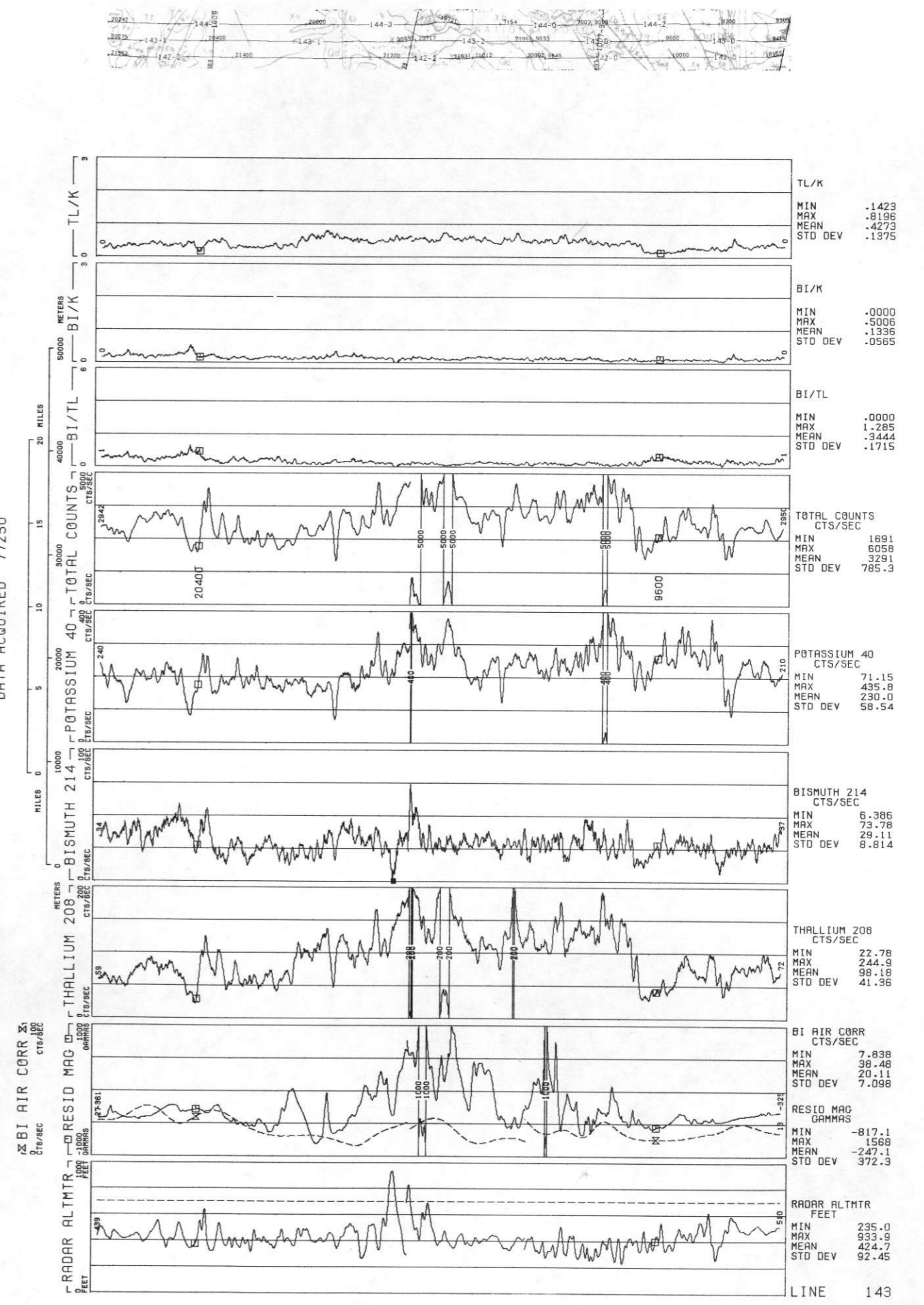
ROCKIES/LARAMIE RANGE - GREELEY NTMS NK 13-11 GEOMETRICS

LINE 142

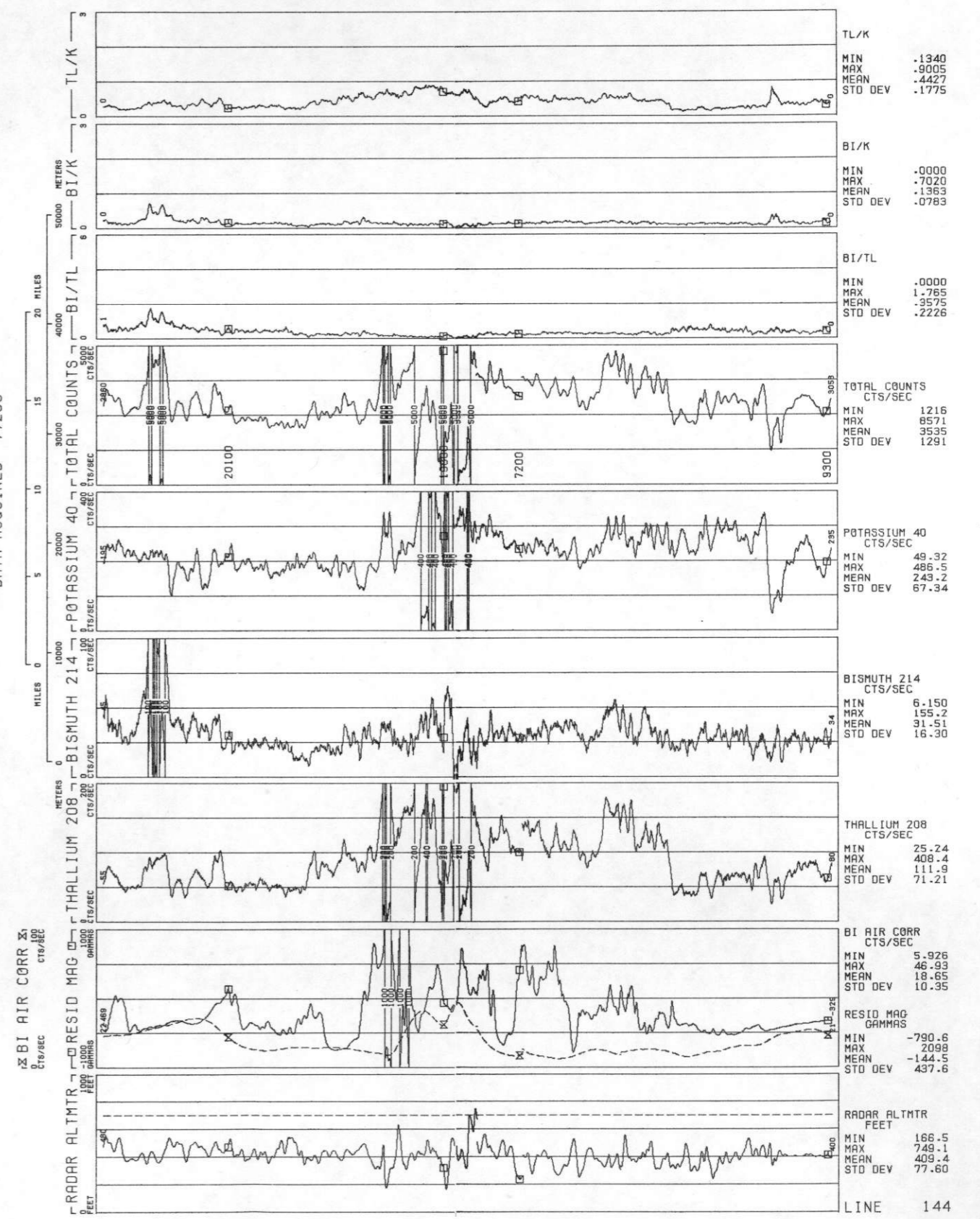
DATA ACQUIRED 77250



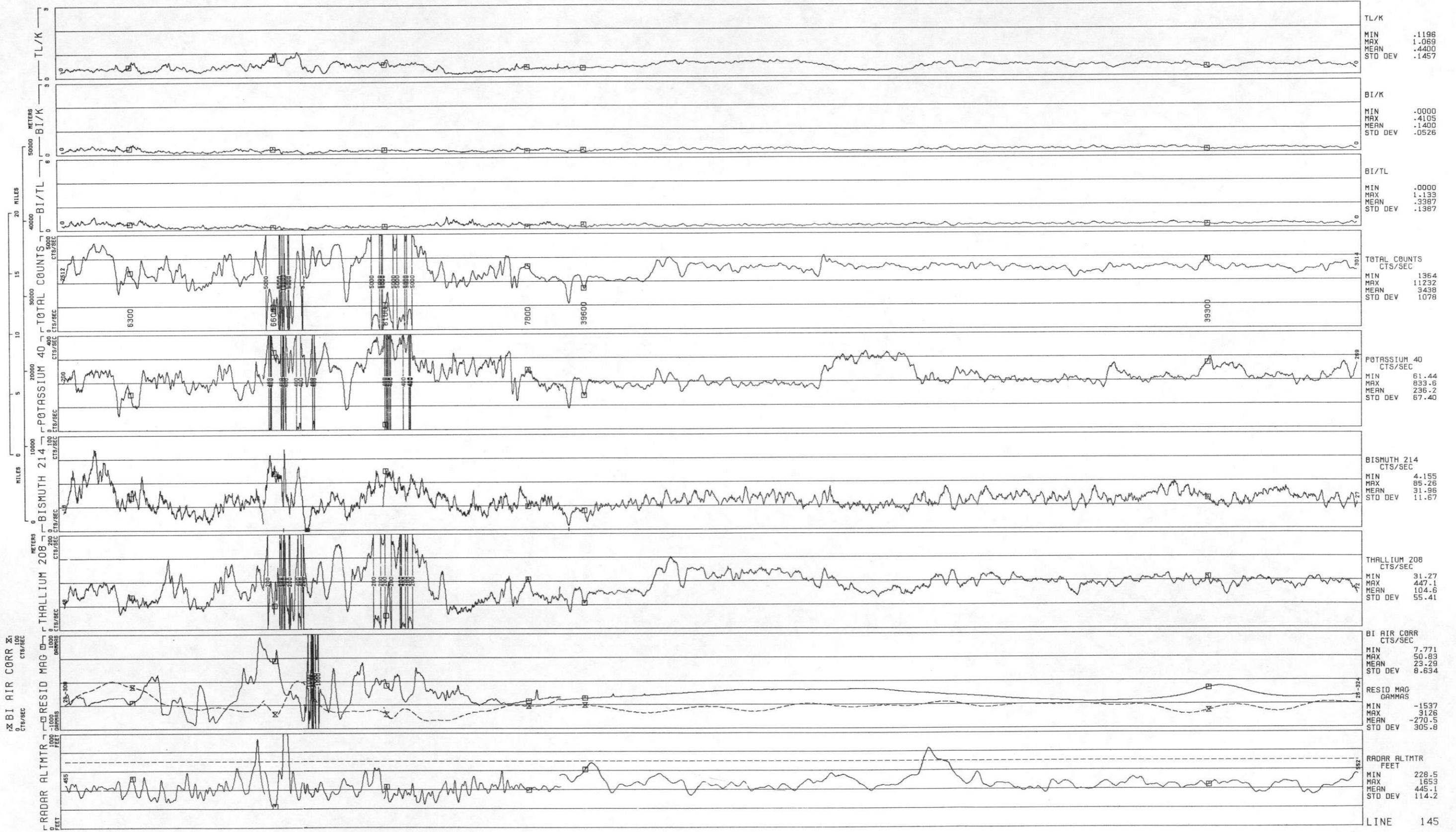
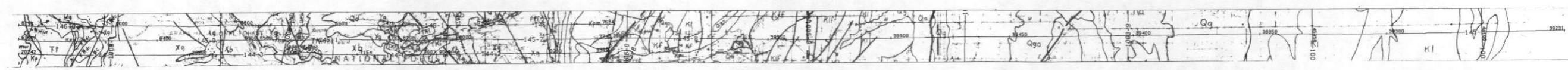
ROCKIES/LARAMIE RANGE LINE 143
- GREELEY NTMS NK 13-11 GEOMETRICS
DATA ACQUIRED 77250



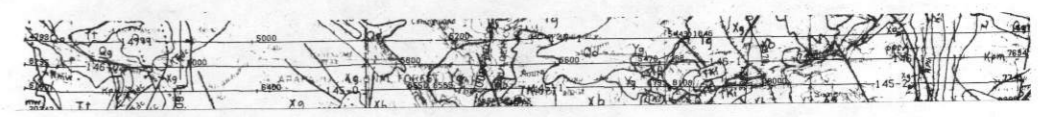
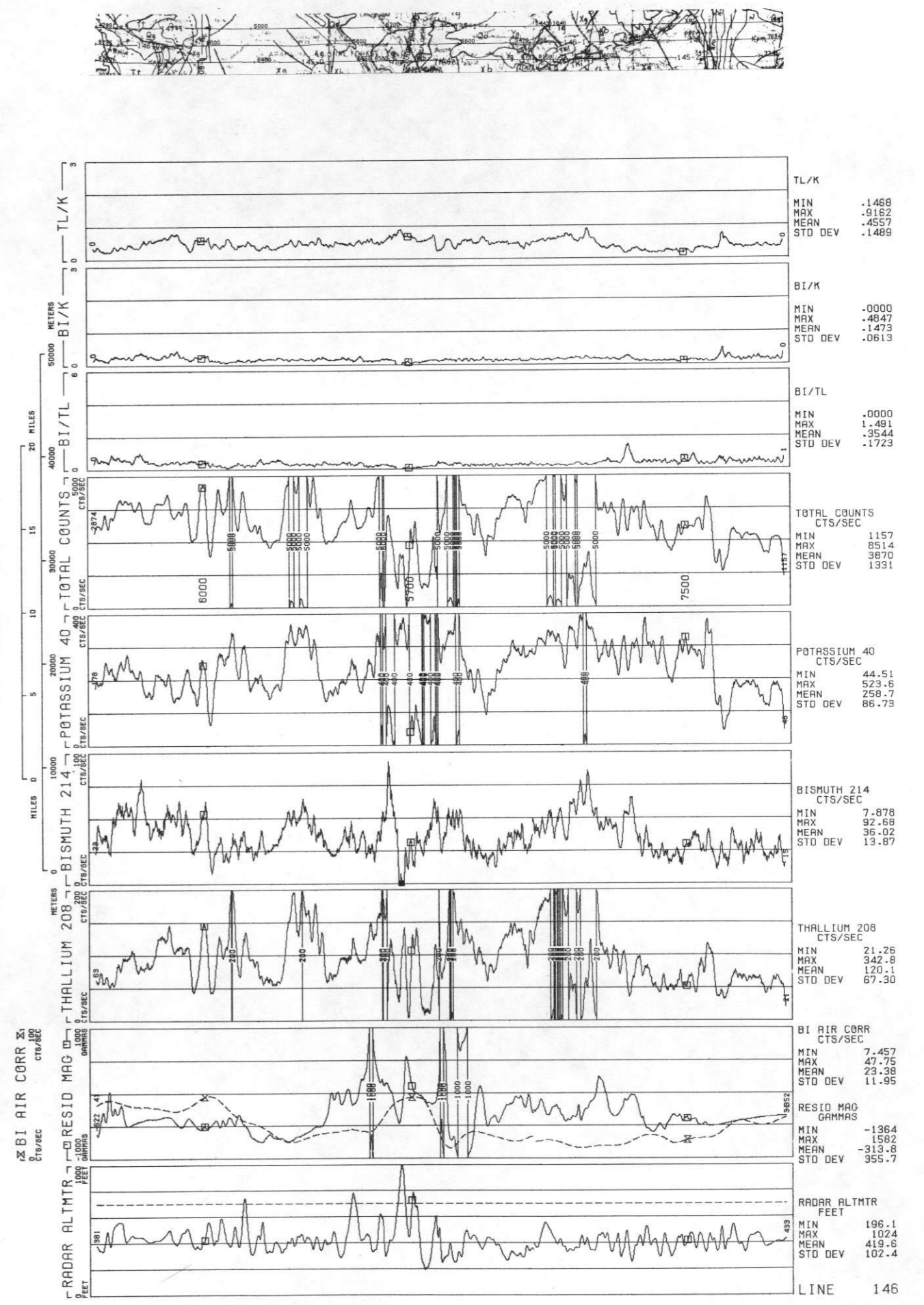
ROCKIES/LARAMIE RANGE LINE 144
GREELEY NTMS NK 13-11 GEOMETRICS
DATA ACQUIRED 77250



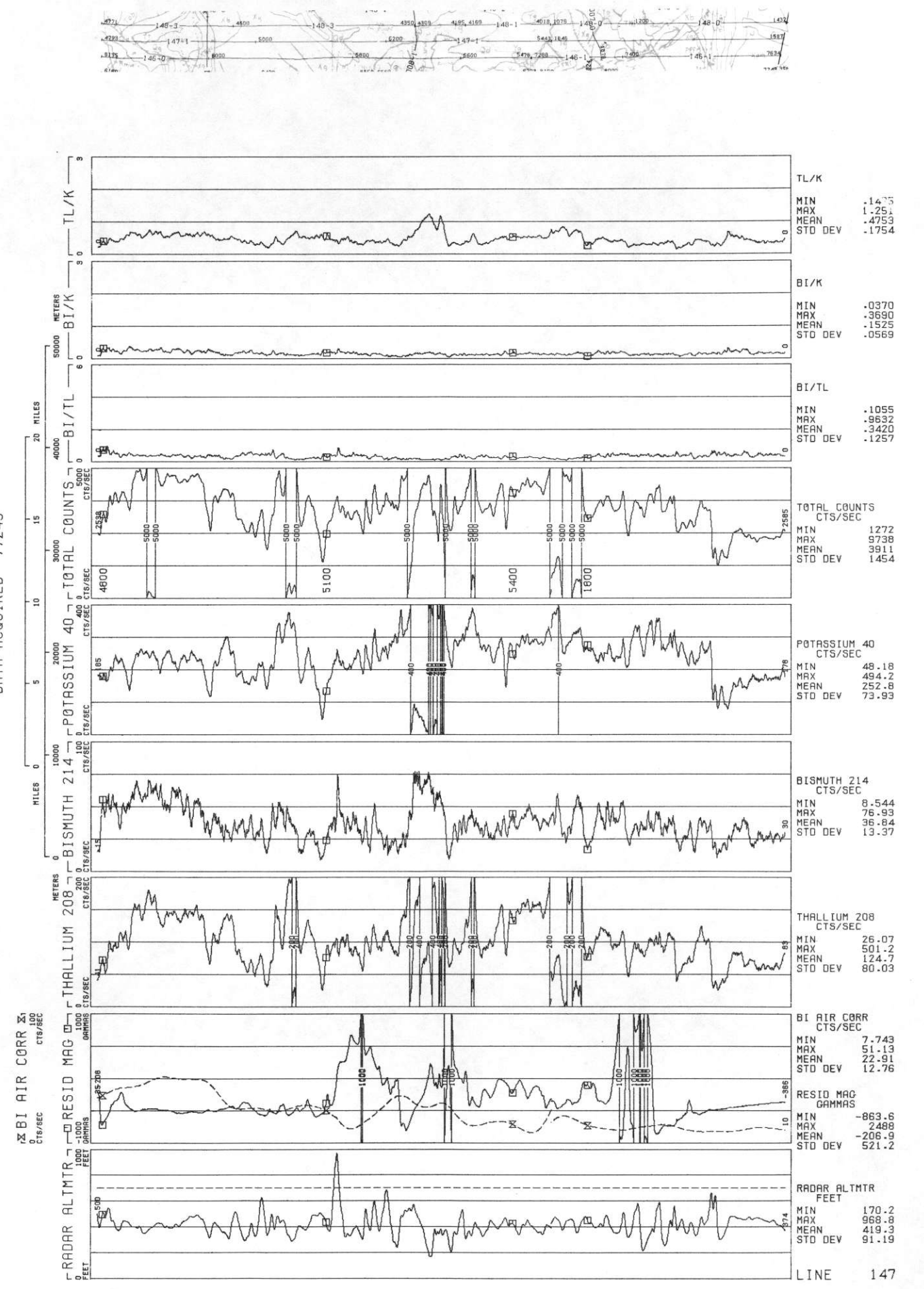
LINE 145
ROCKIES/LARAMIE RANGE - GREELEY NTMS NK 13-11 GEOMETRICS
DATA ACQUIRED 77250



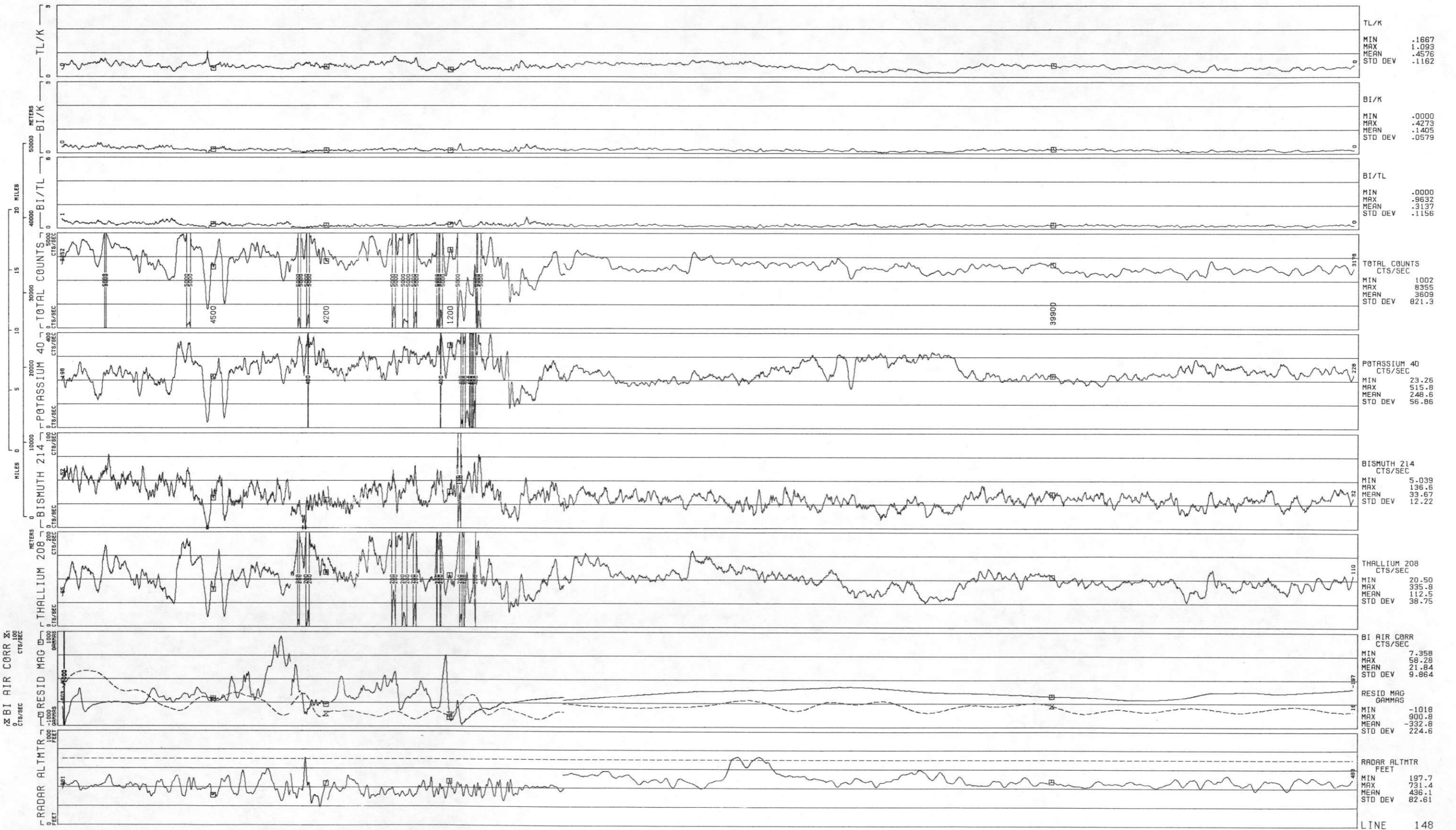
LINE 146
ROCKIES/LARAMIE RANGE - GREELEY NTMS NK 13-11 GEOMETRICS
DATA ACQUIRED 77250



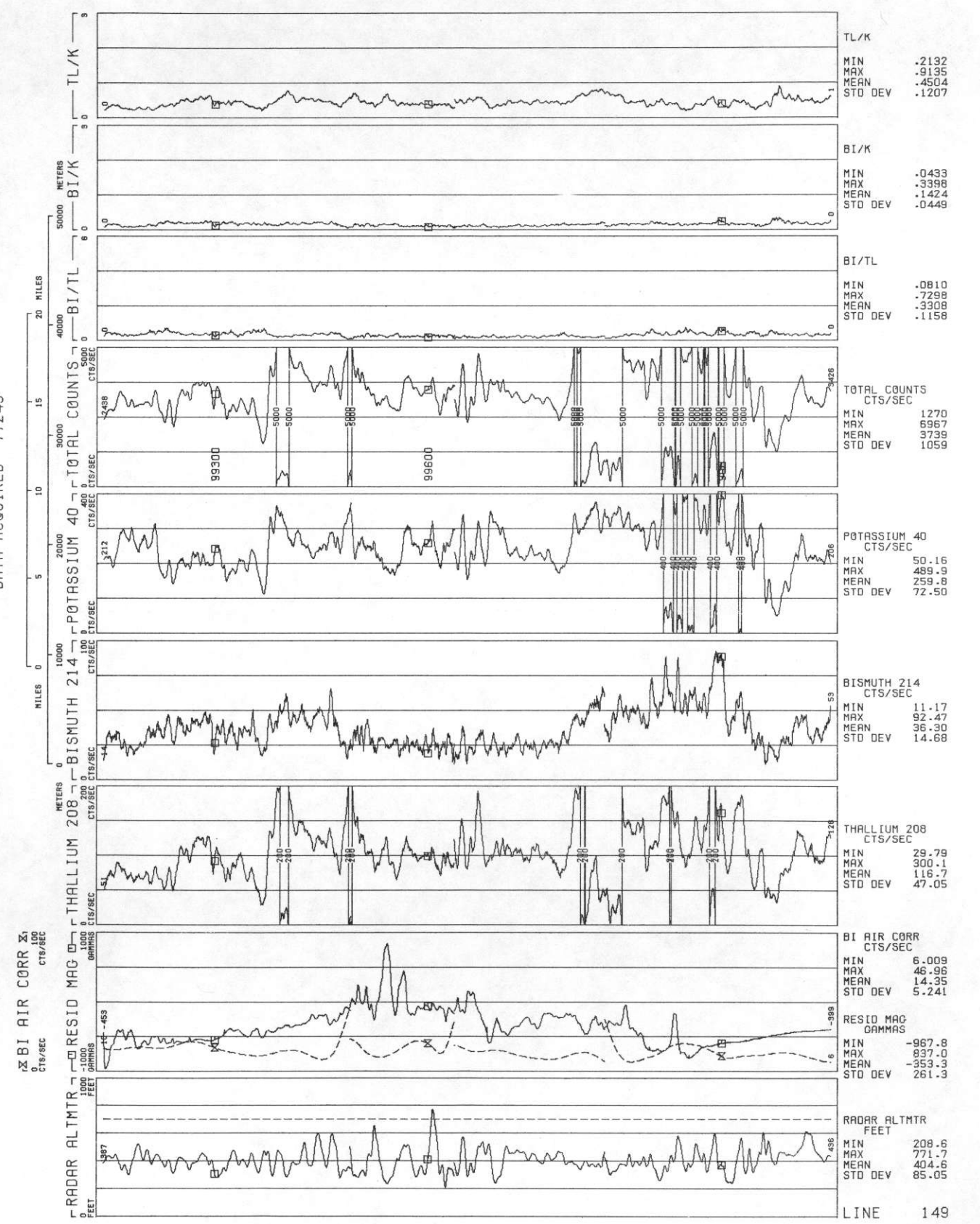
ROCKIES/LARAMIE RANGE - LINE 147 - GREELEY NTMS NK 13-11 GEOMETRICS
DATA ACQUIRED 77249



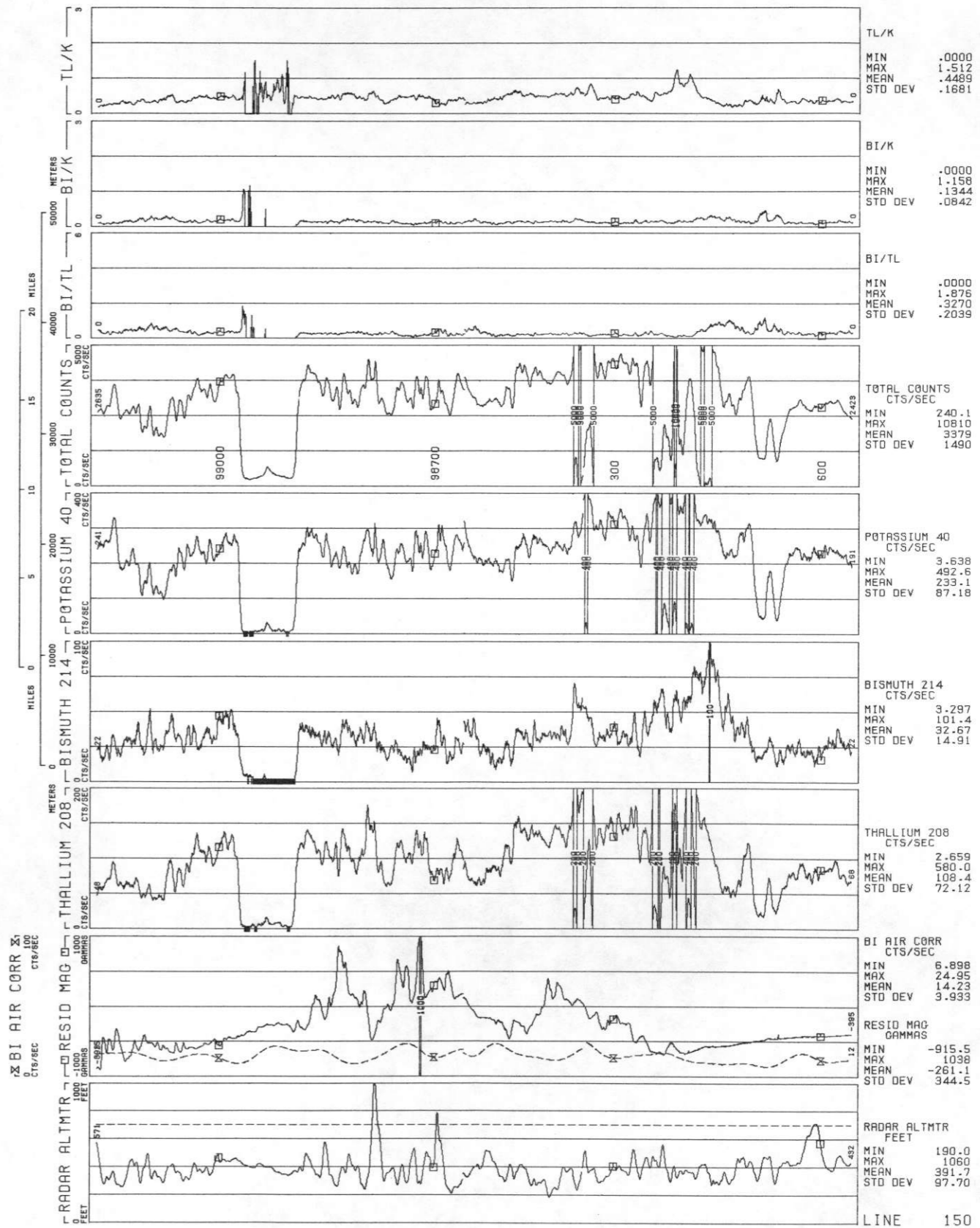
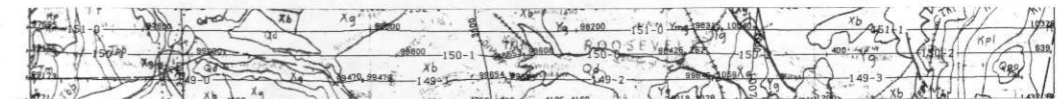
LINE 148
ROCKIES/LARAMIE RANGE - GREELEY NTMS NK 13-11 GEOMETRICS
DATA ACQUIRED 77249



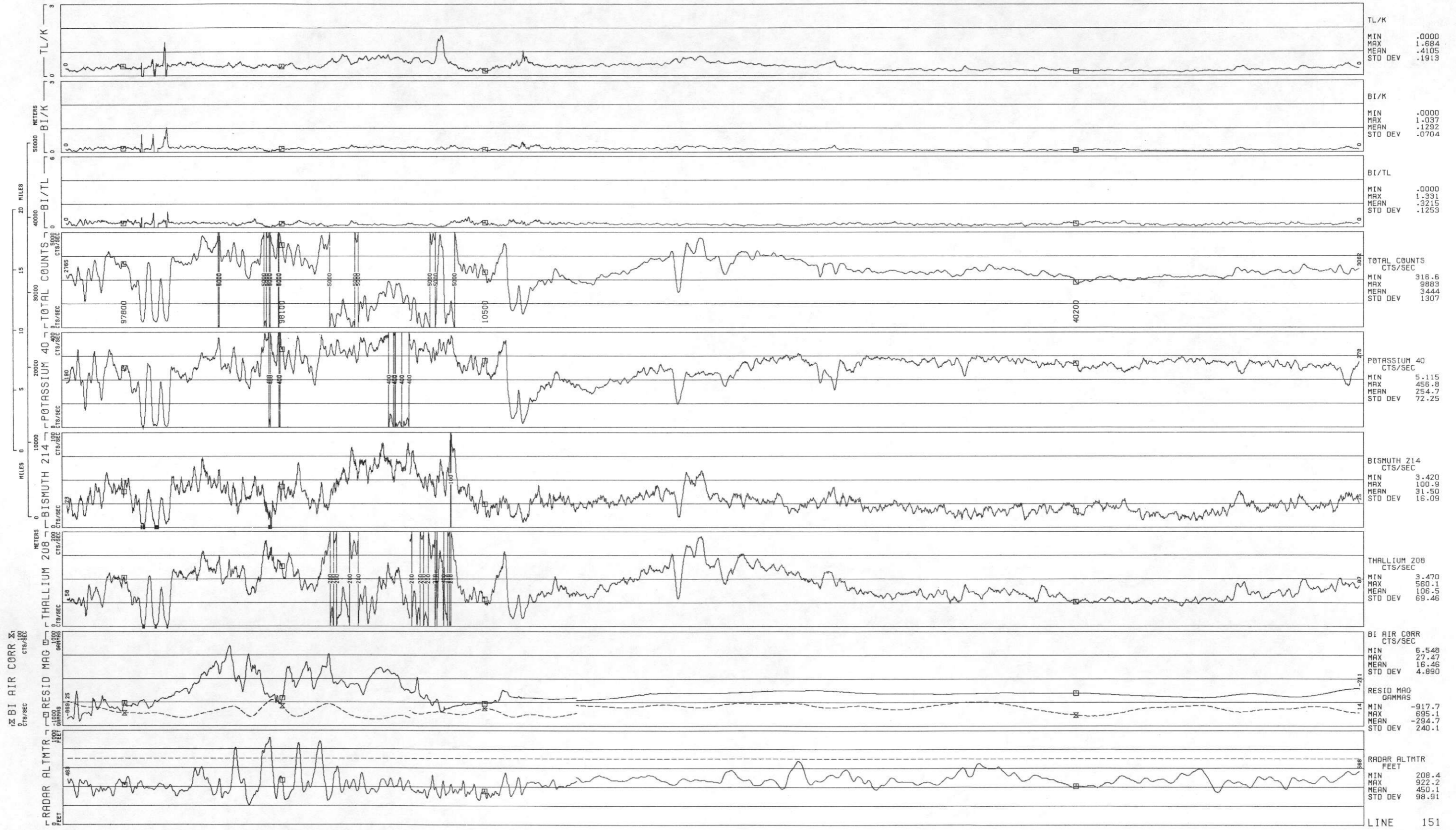
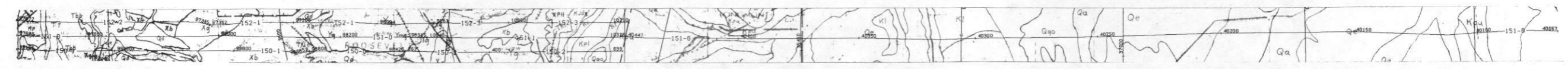
ROCKIES/LARAMIE RANGE LINE 149
GREELEY NTMS NK 13-11 GEOMETRICS
DATA ACQUIRED 77249

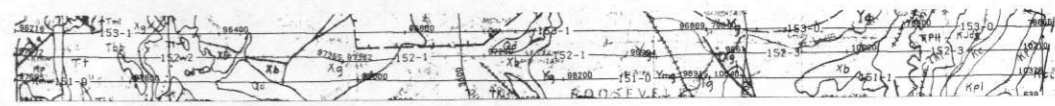


ROCKIES/LARAMIE RANGE - GREELEY NTMS NK 13-11 GEOMETRICS
LINE 150
DATA ACQUIRED 77249

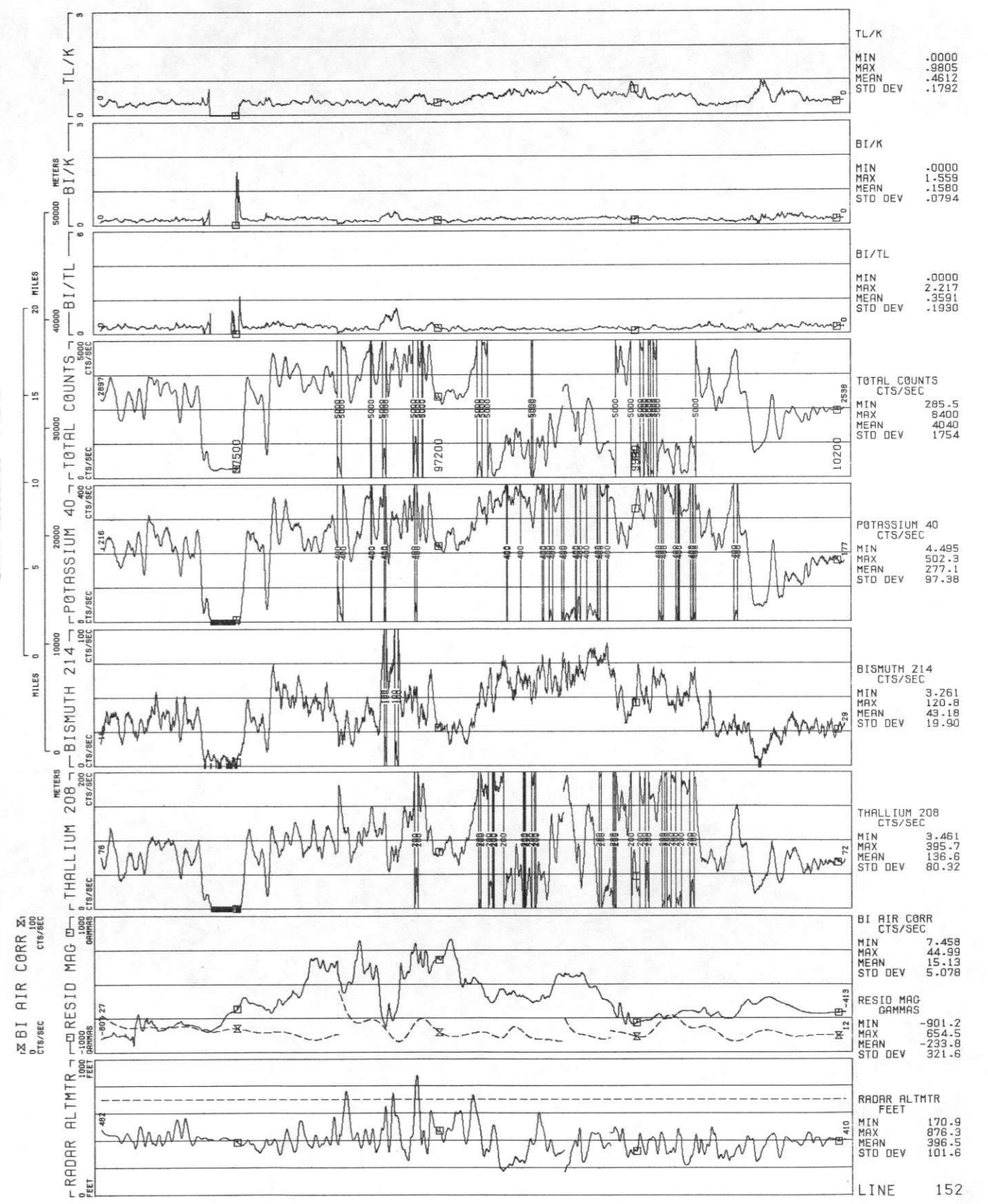


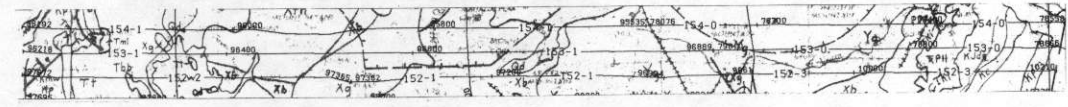
LINE 151
ROCKIES/LARAMIE RANGE - GREELEY NTMS NK 13-11 GEOMETRICS
DATA ACQUIRED 77249



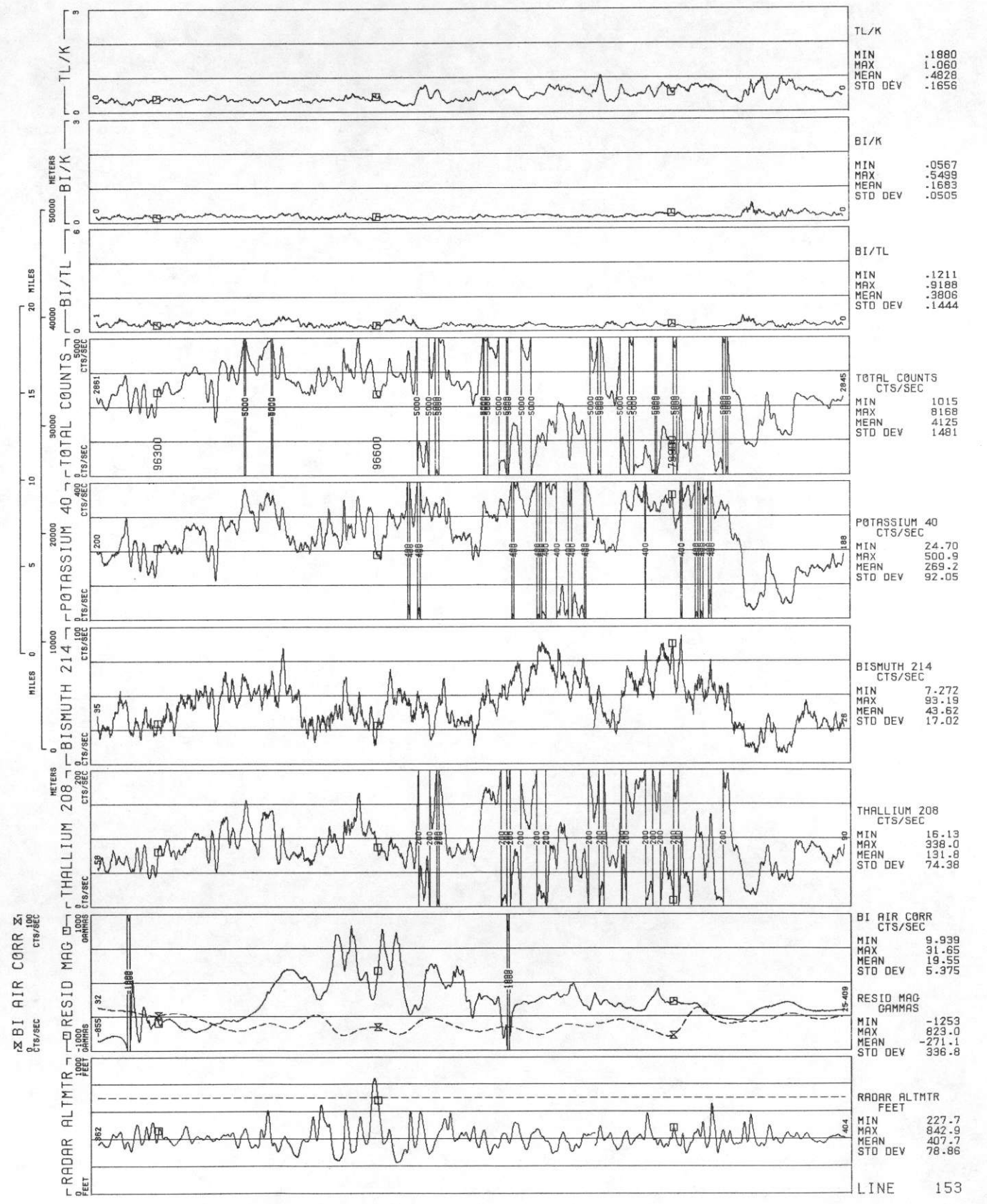


LINE 152
ROCKIES/LARAMIE RANGE - GREELEY NTMS NK 13-11 GEOMETRICS
DATA ACQUIRED 77249

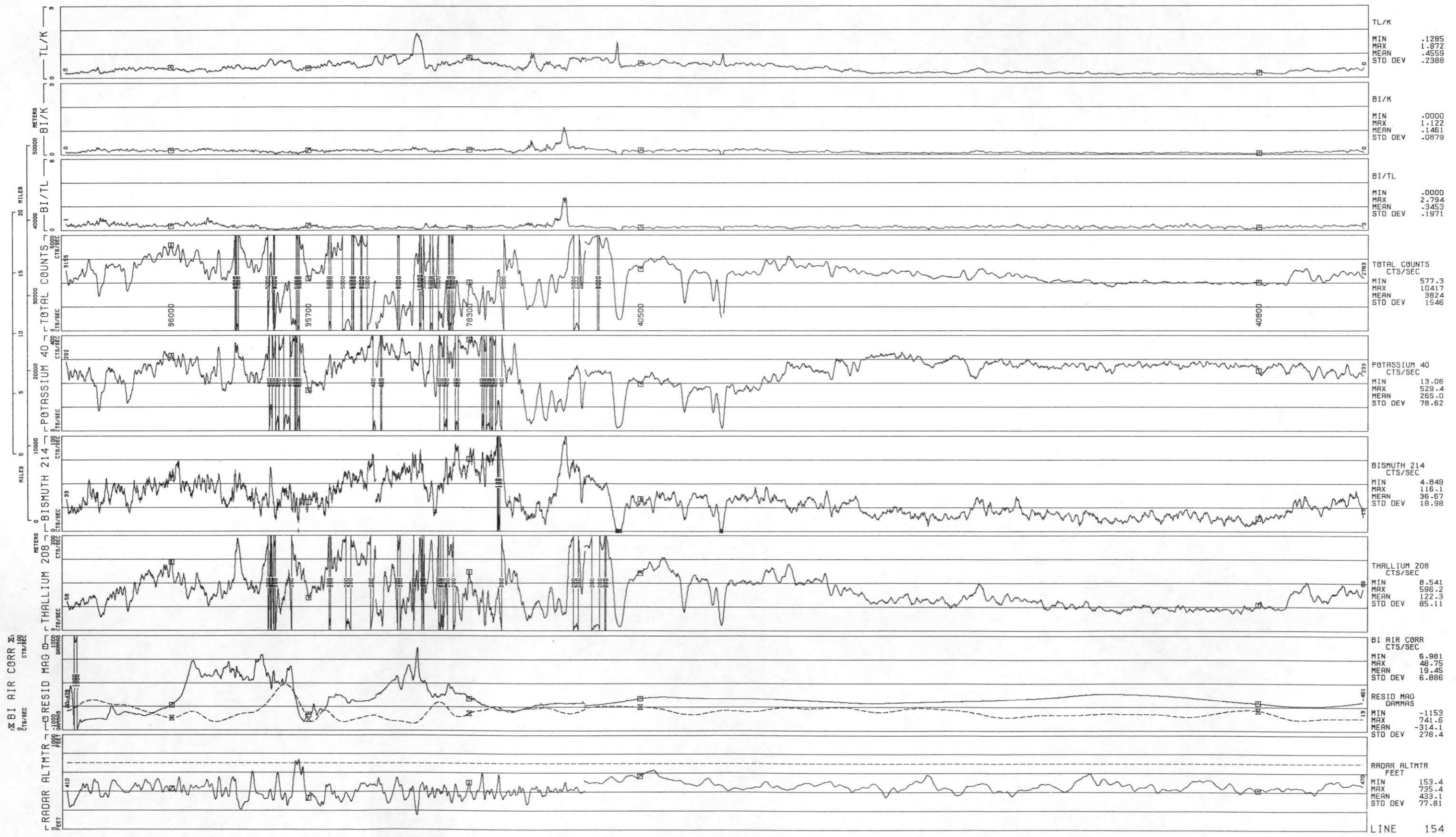





ROCKIES/LARAMIE RANGE - GREELEY NTMS NK 13-11 GEOMETRICS
 LINE 153
 DATA ACQUIRED 77245



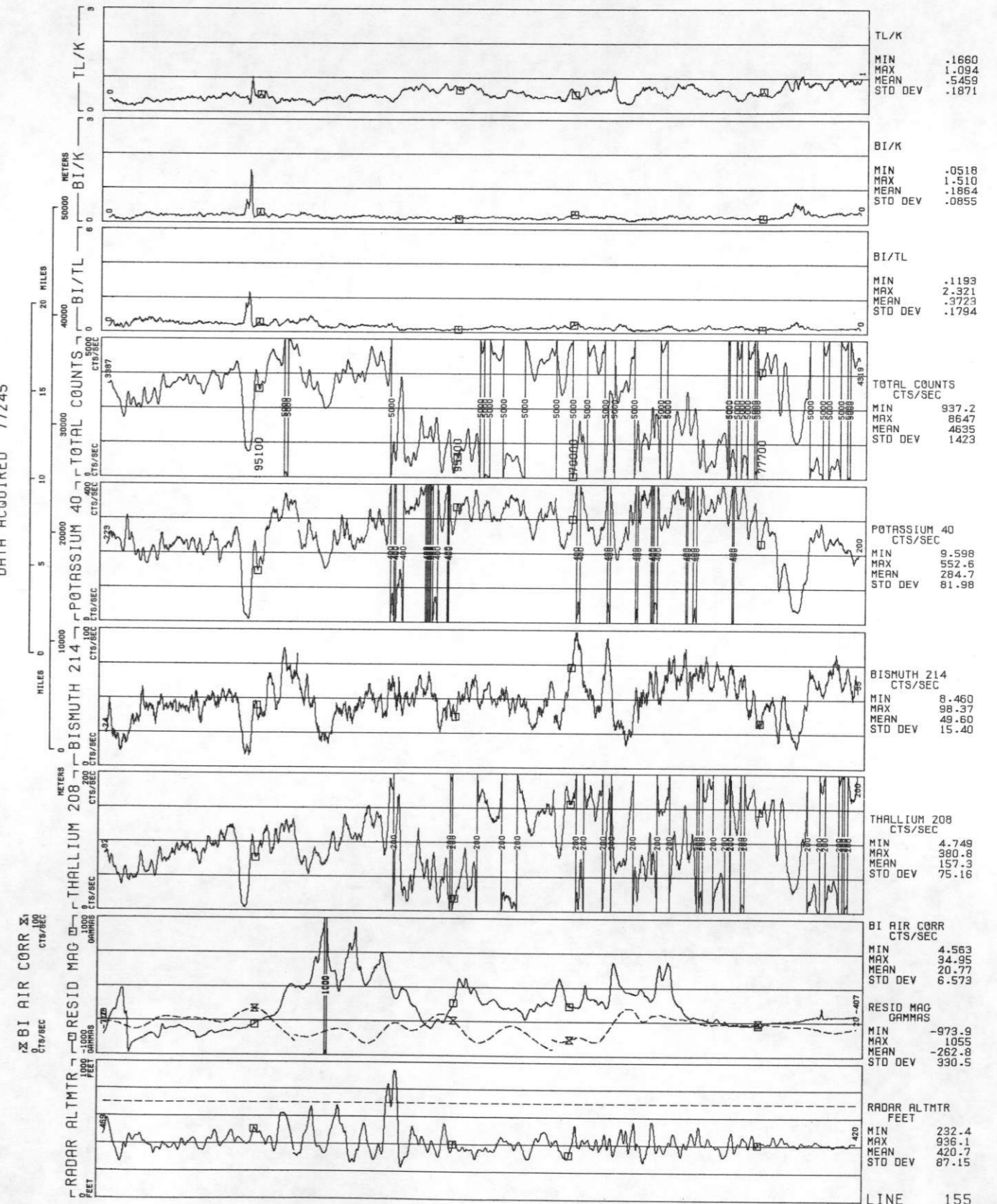
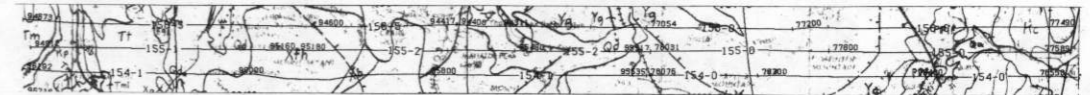
LINE 154
ROCKIES/LARAMIE RANGE - GREELEY NTMS NK 13-11 GEOMETRICS
DATA ACQUIRED 77245



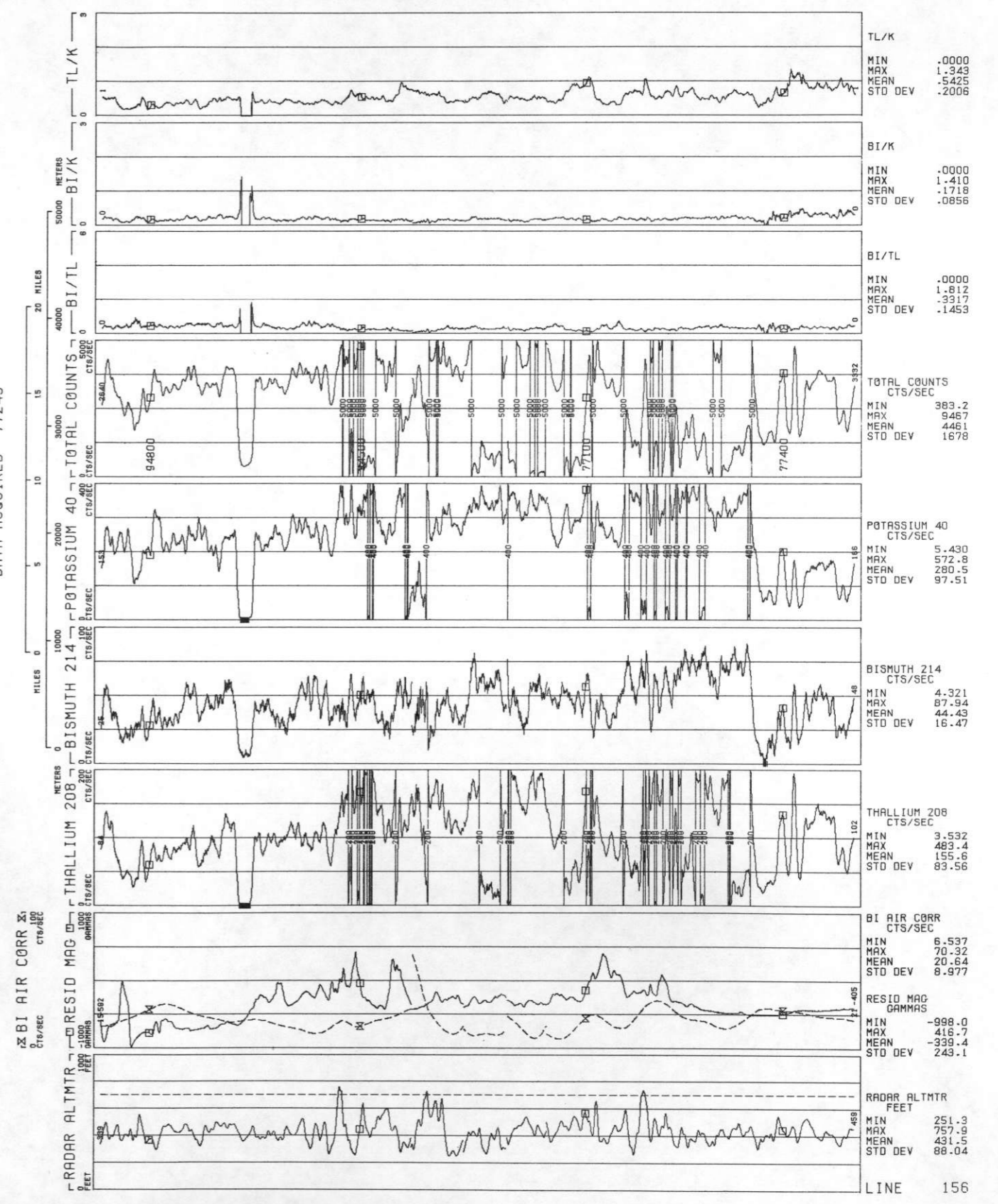
ROCKIES/LARAMIE RANGE - GREELEY NTMS NK 13-11 GEOMETRICS

LINE 155

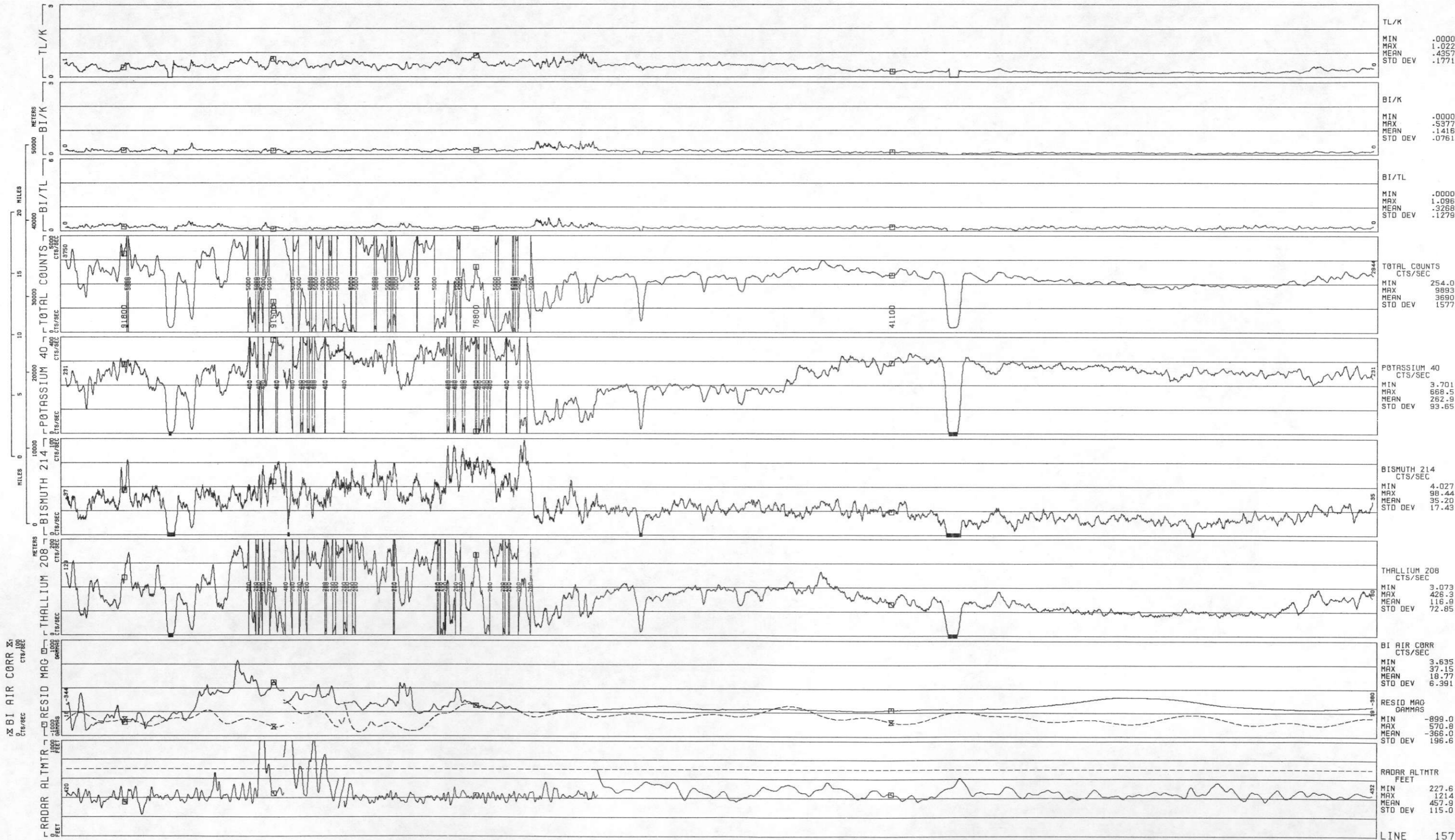
DATA ACQUIRED 77245



ROCKIES/LARAMIE RANGE - LINE 156 - GREELEY NTMS NK 13-11 GEOMETRICS
DATA ACQUIRED 77245

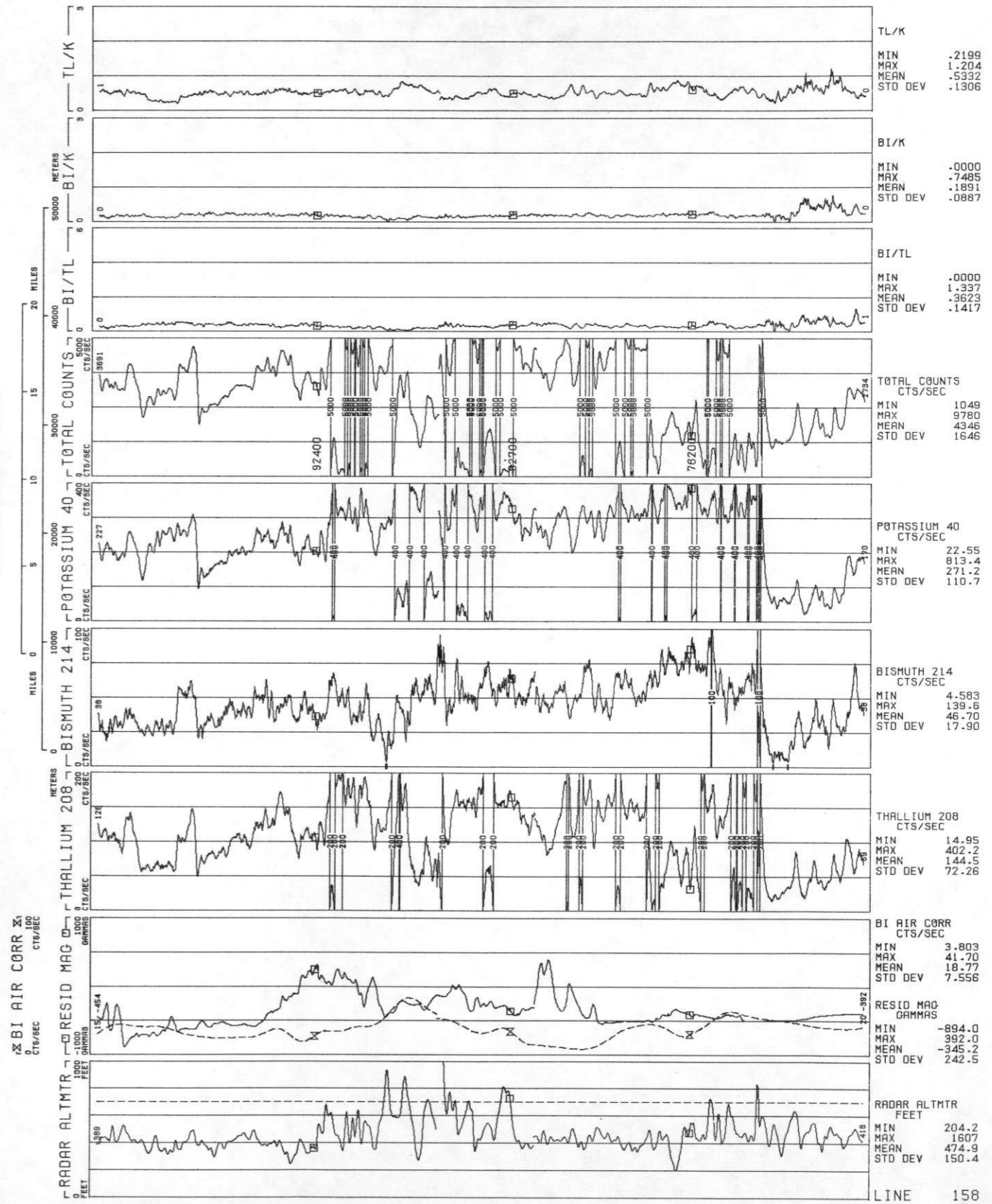


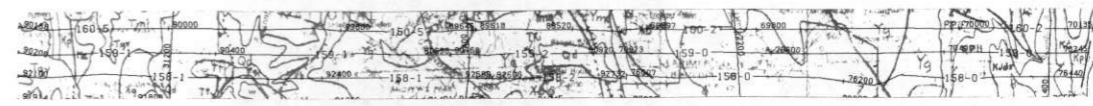
LINE 157
ROCKIES/LARAMIE RANGE - GREELEY NTMS NK 13-11 GEOMETRICS
DATA ACQUIRED 77245



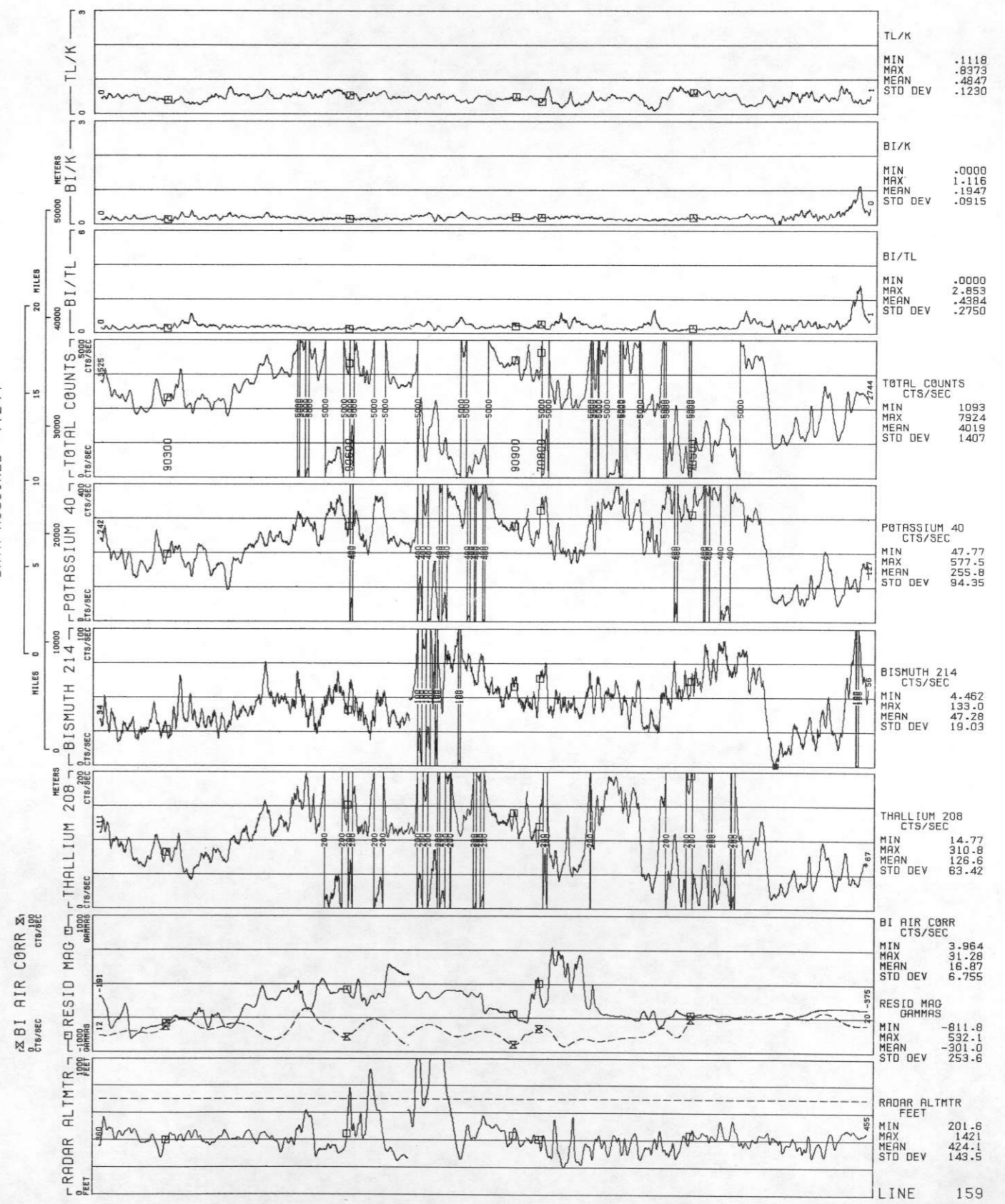


ROCKIES/LARAMIE RANGE - GREELEY NTMS NK 13-11 GEOMETRICS
 LINE 158
 DATA ACQUIRED 77245

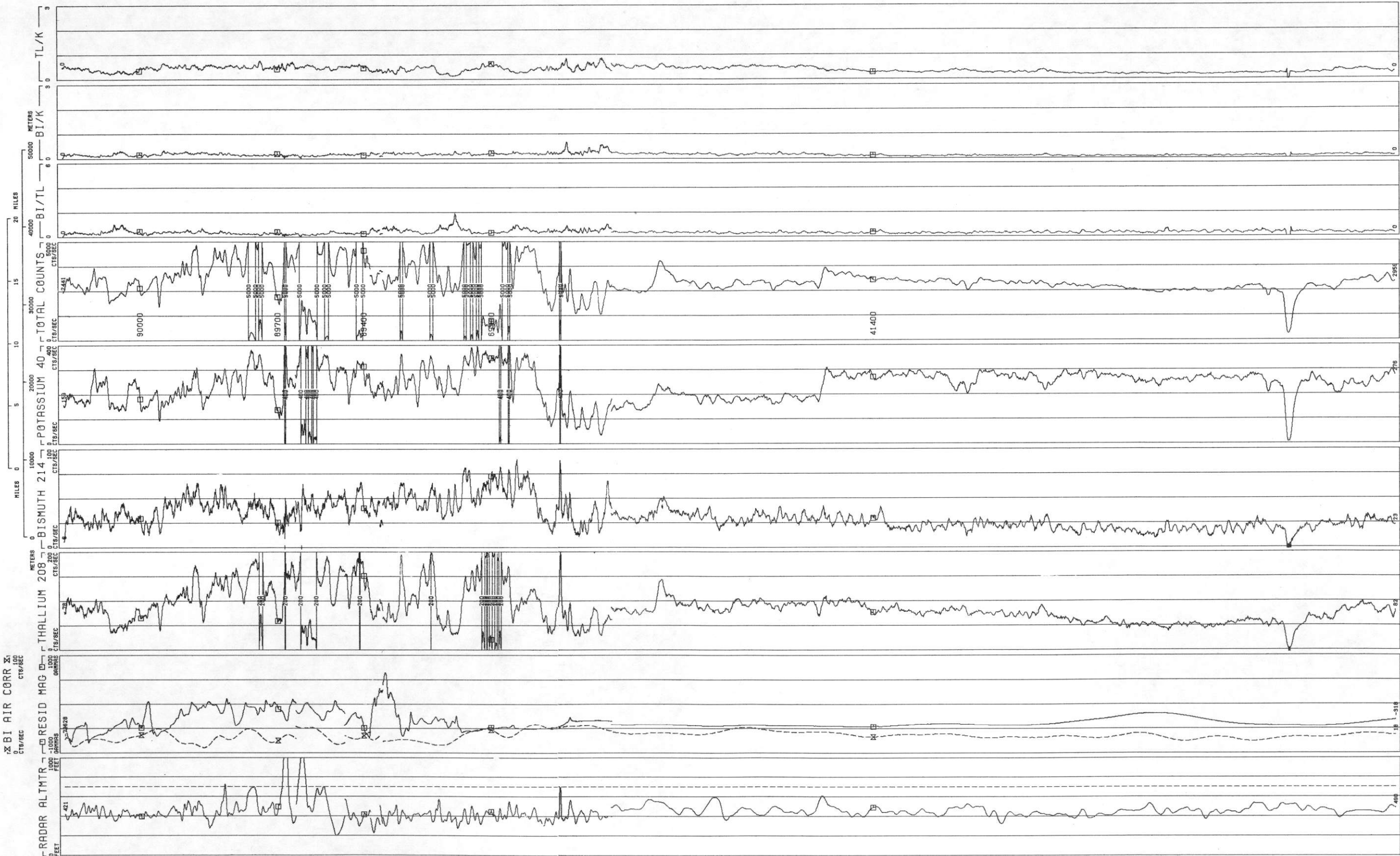
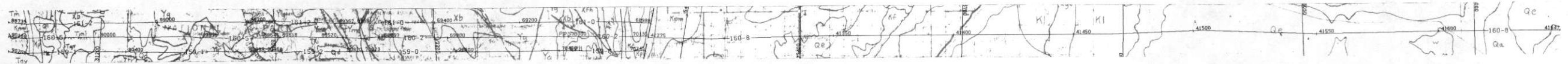




LINE 159
 ROCKIES/LARAMIE RANGE - GREELEY NTMS NK 13-11 GEOMETRICS
 DATA ACQUIRED 77244



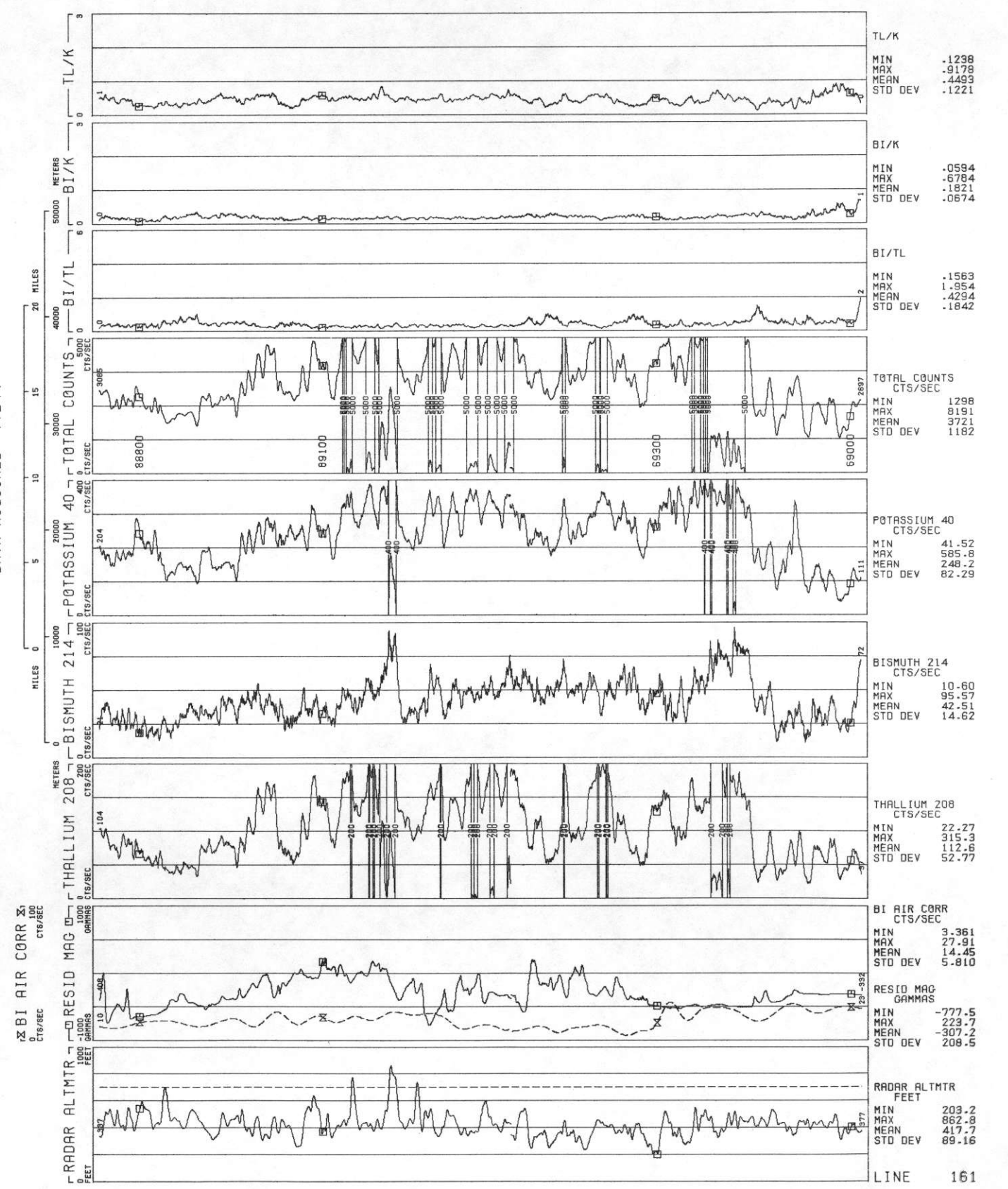
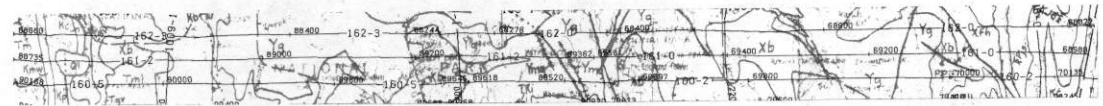
LINE 160
ROCKIES/LARAMIE RANGE - GREELEY NTMS NK 13-11 GEOMETRICS
DATA ACQUIRED 77244



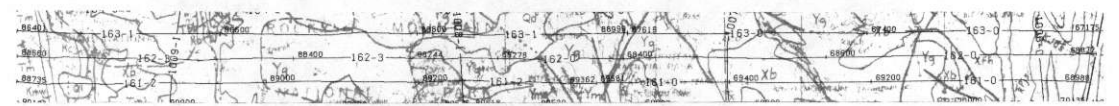
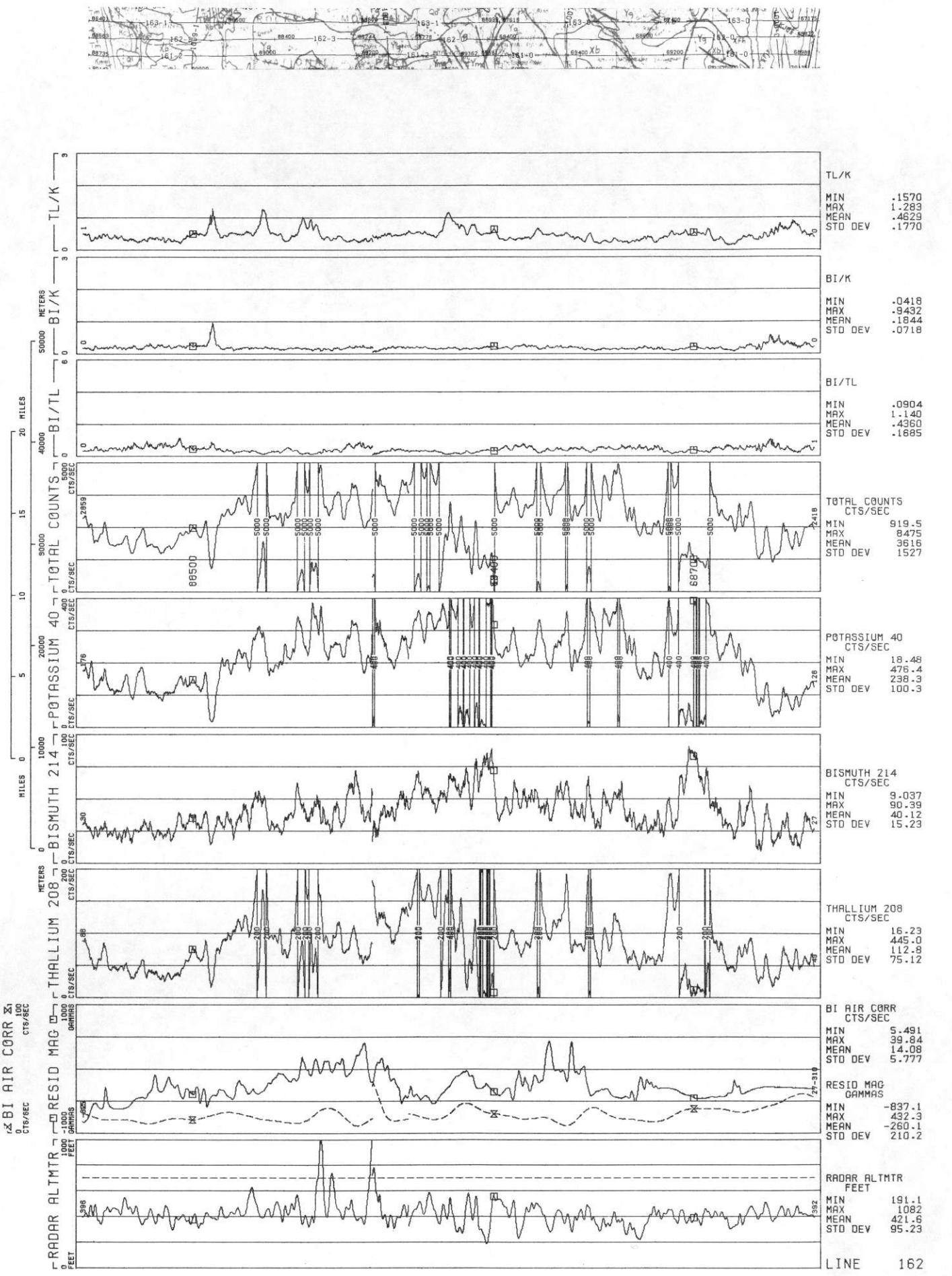
TL/K	MIN .0000
	MAX .8697
	MEAN .4085
	STD DEV .1363
BI/K	MIN .0000
	MAX .6535
	MEAN .1514
	STD DEV .0700
BI/TL	MIN .0000
	MAX 1.942
	MEAN .3830
	STD DEV .1698
TOTAL COUNTS	MIN 322.5
CTS/SEC	MAX 7075
	MEAN 3332
	STD DEV 1019
POTASSIUM 40	MIN 7.399
CTS/SEC	MAX 499.3
	MEAN 240.6
	STD DEV 71.49
BISMUTH 214	MIN 5.314
CTS/SEC	MAX 89.08
	MEAN 34.41
	STD DEV 14.81
THALLIUM 208	MIN 4.740
CTS/SEC	MAX 274.8
	MEAN 97.02
	STD DEV 45.03
BI AIR CORR	MIN 4.895
CTS/SEC	MAX 40.94
	MEAN 17.28
	STD DEV 5.504
RESID MAG	MIN -801.9
GAMMAS	MAX 635.1
	MEAN -341.8
	STD DEV 193.9
RADAR ALTMTR	MIN 201.1
FEET	MAX 1619
	MEAN 453.0
	STD DEV 117.5
LINE	160

ROCKIES/LARAMIE RANGE - GREELEY NTMS NK 13-11 GEOMETRICS

LINE 161



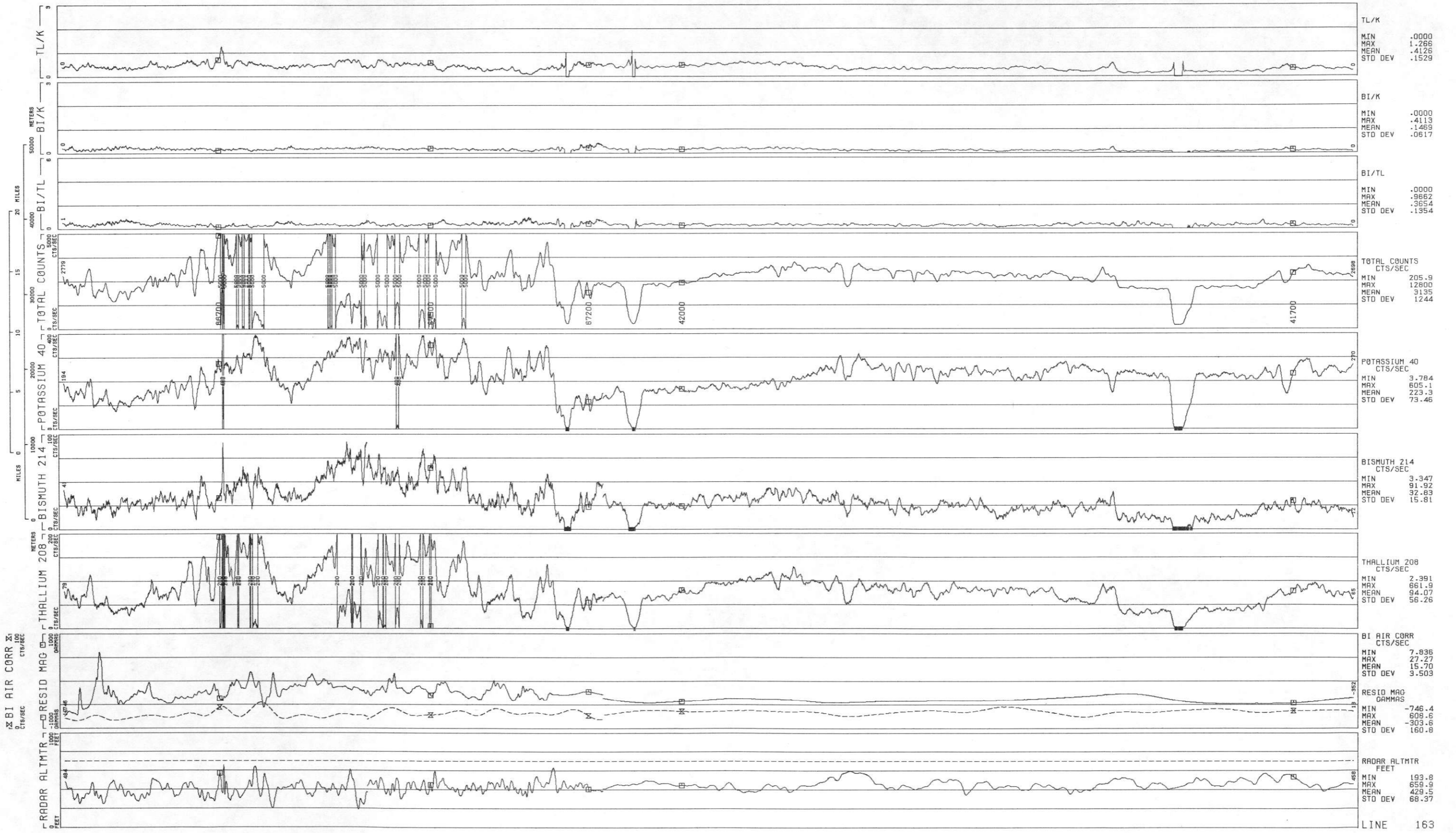
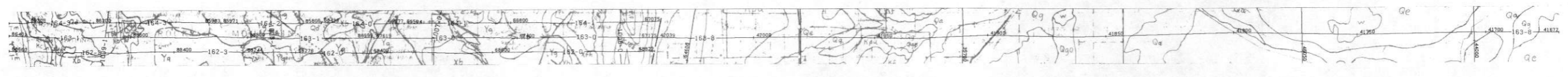
LINE 162
ROCKIES/LARAMIE RANGE - GREELEY NTMS NK 13-11 GEOMETRICS
DATA ACQUIRED 77244



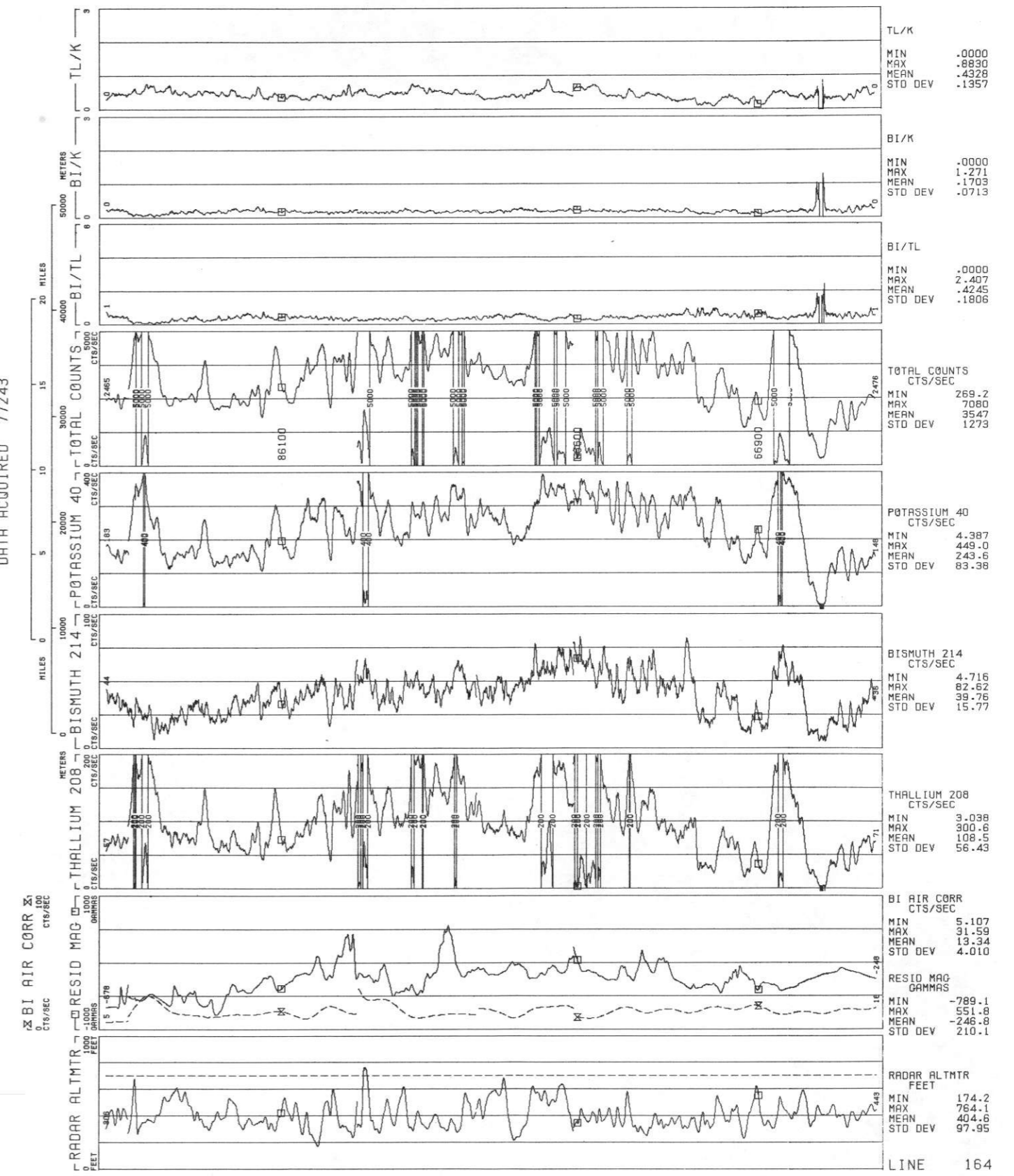
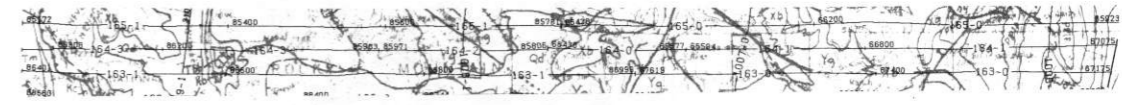
ROCKIES/LARAMIE RANGE - GREELEY NTMS NK 13-11 GEOMETRICS

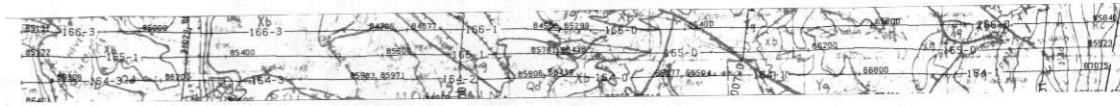
LINE 163

DATA ACQUIRED 77243

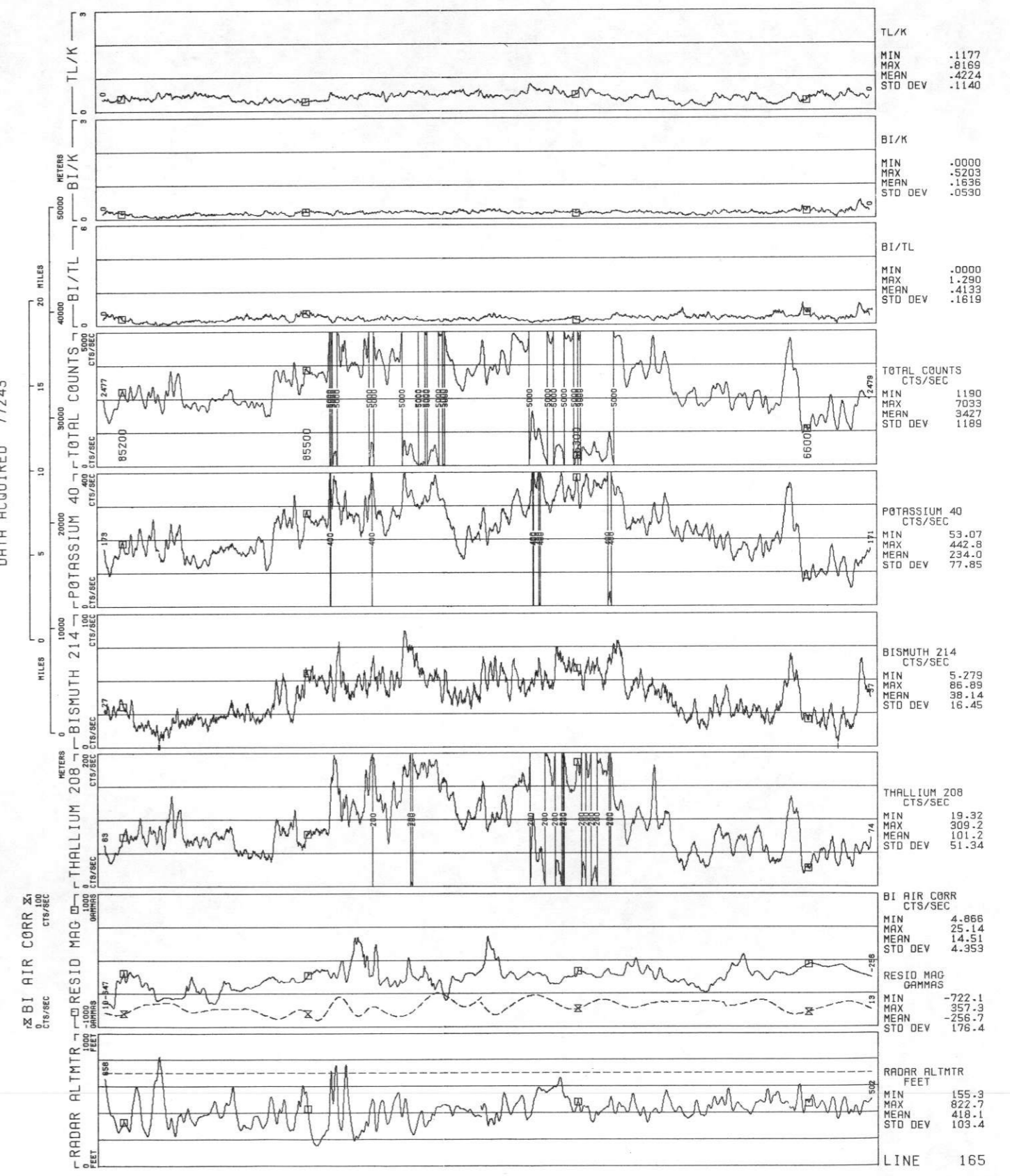


ROCKIES/LARAMIE RANGE - GREELEY NTMS NK 13-11 GEOMETRICS
LINE 164
DATA ACQUIRED 77243





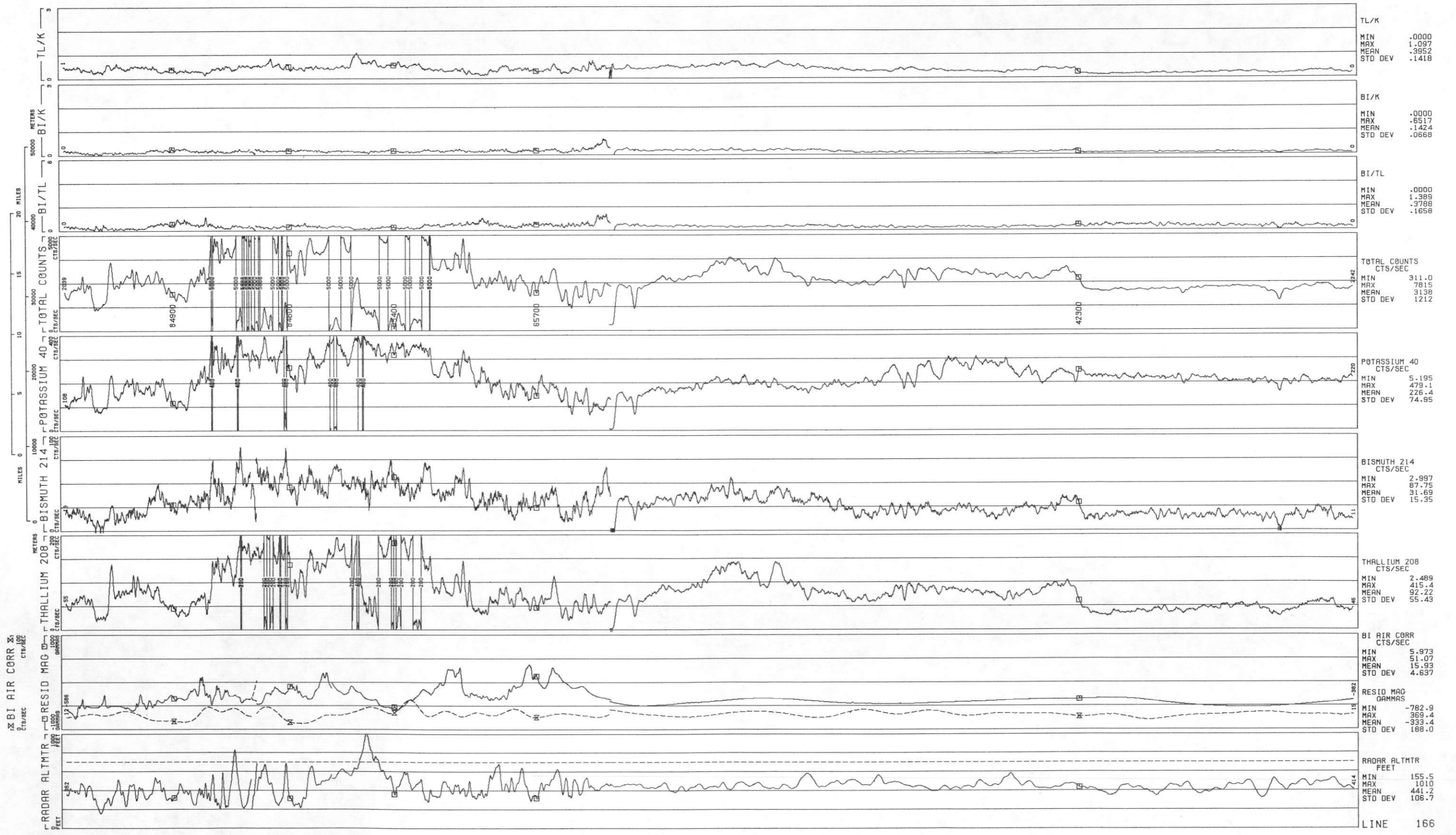

LINE 165
ROCKIES/LARAMIE RANGE - GREELEY NTMS NK 13-11 GEOMETRICS
DATA ACQUIRED 77243

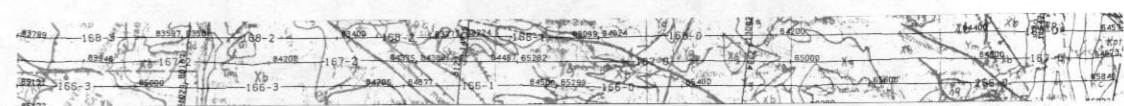


ROCKIES/LARAMIE RANGE - GREELEY NTMS NK 13-11 GEOMETRICS

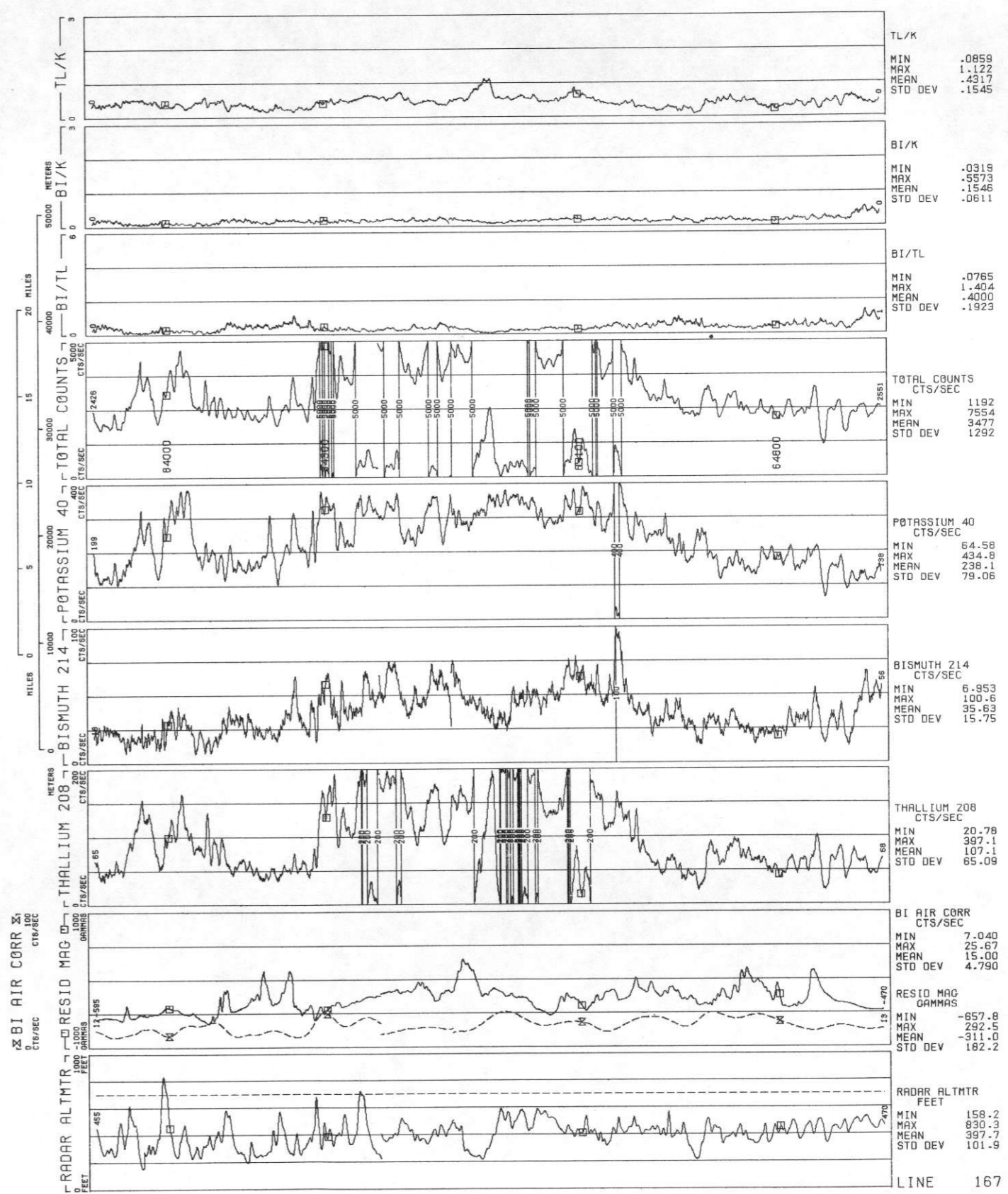
LINE 166

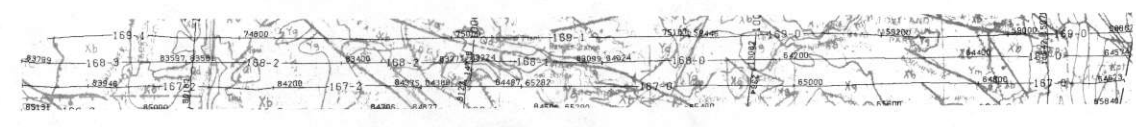
DATA ACQUIRED 77243



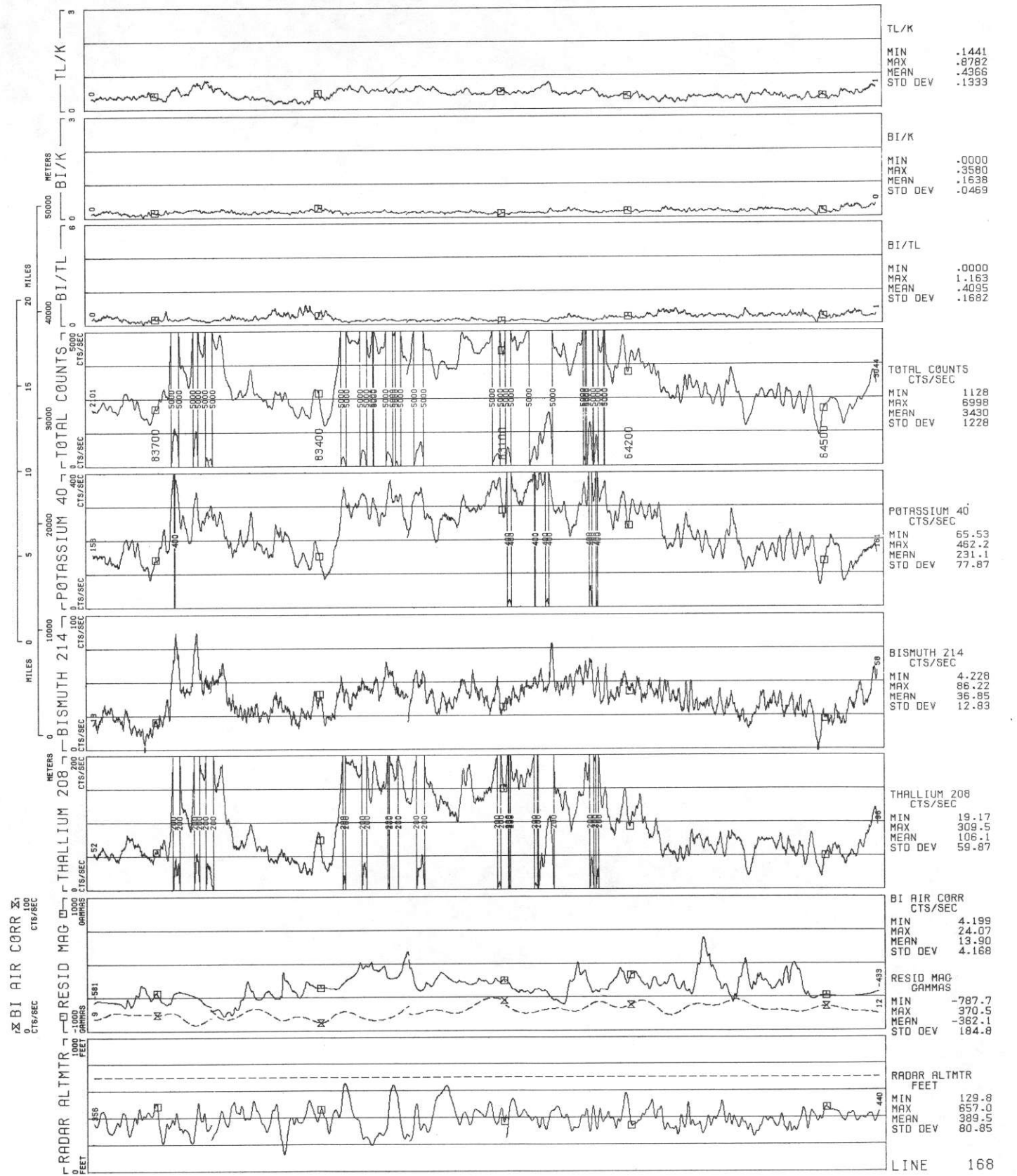


ROCKIES/LARAMIE RANGE - GREELEY NTMS NK 13-11 GEOMETRICS
 LINE 167
 DATA ACQUIRED 77243

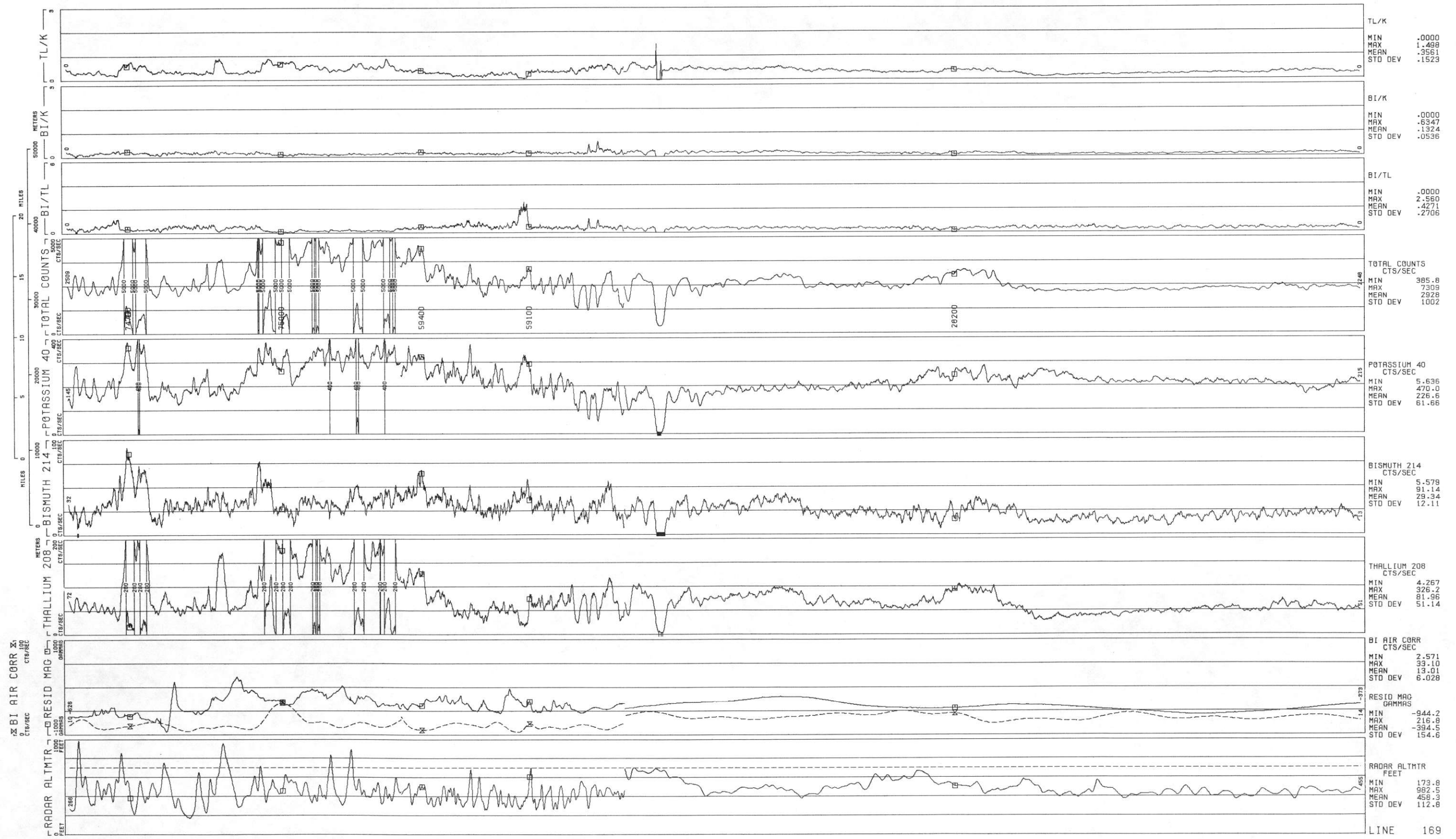
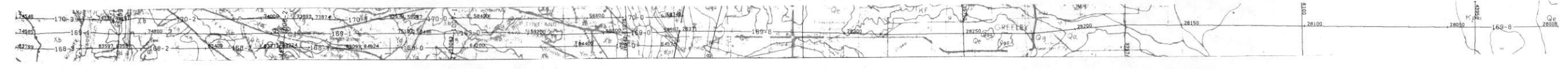




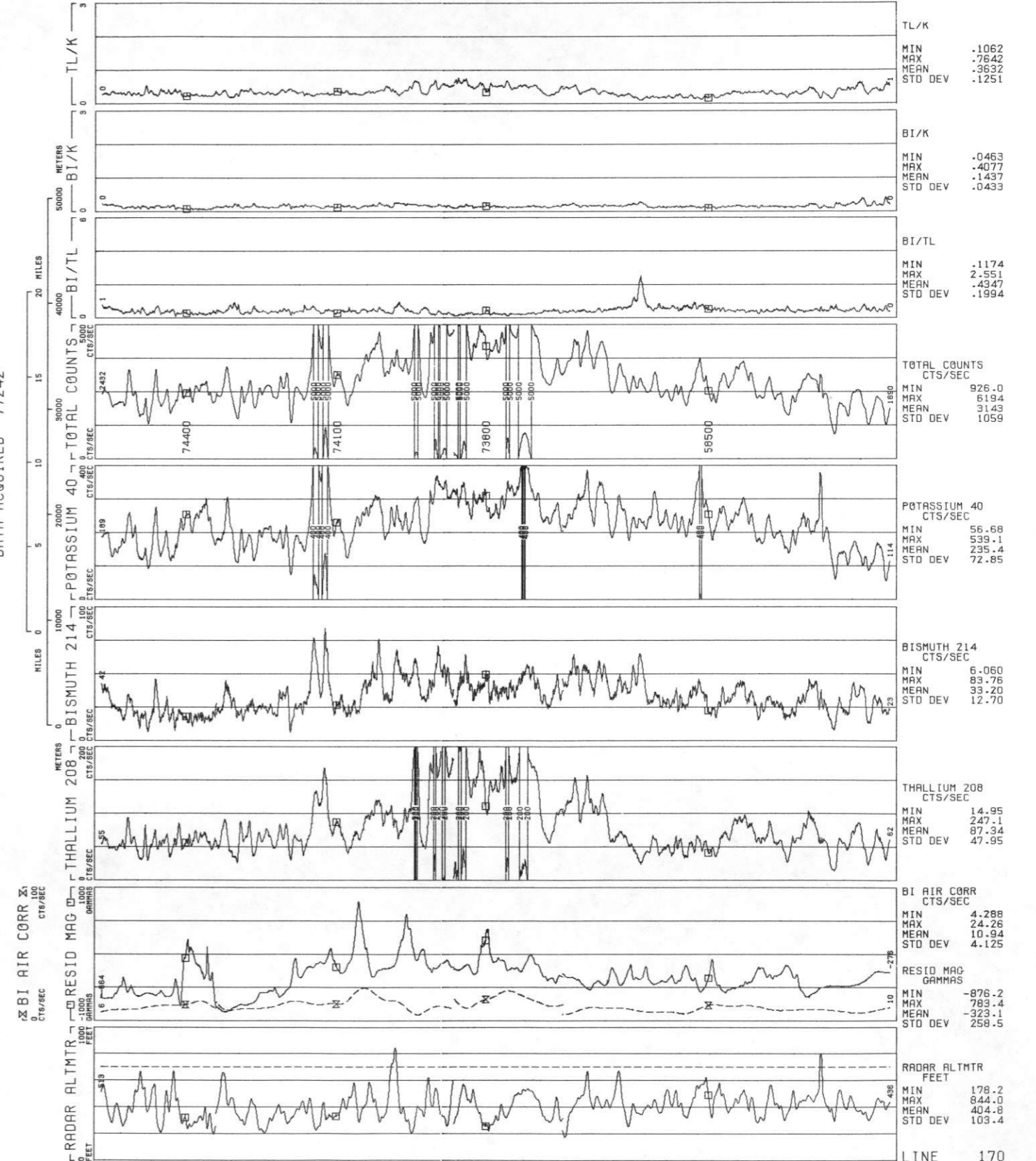
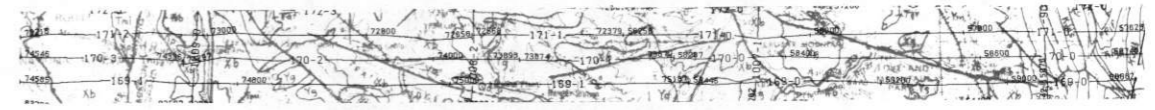
LINE 168
 ROCKIES/LARAMIE RANGE - GREELEY NTMS NK 13-11 GEOMETRICS
 DATA ACQUIRED 77243

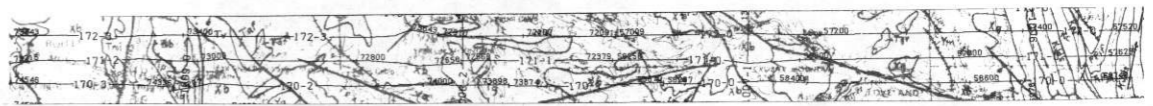


LINE 169
ROCKIES/LARAMIE RANGE - GREELEY NTMS NK 13-11 GEOMETRICS
DATA ACQUIRED 77242

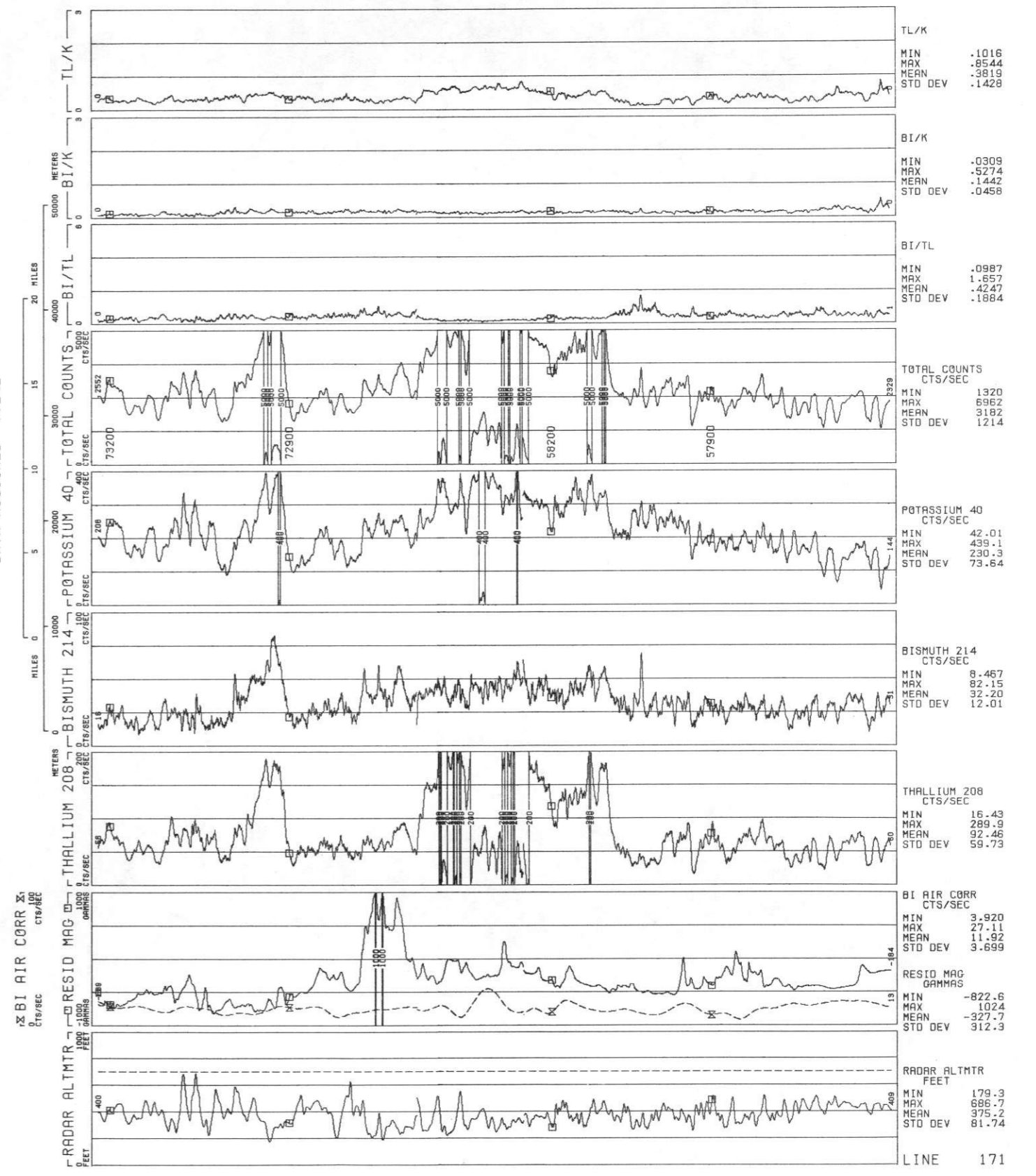


ROCKIES/LARAMIE RANGE - GREELEY NTMS NK 13-11 GEOMETRICS
 LINE 170
 DATA ACQUIRED 77242

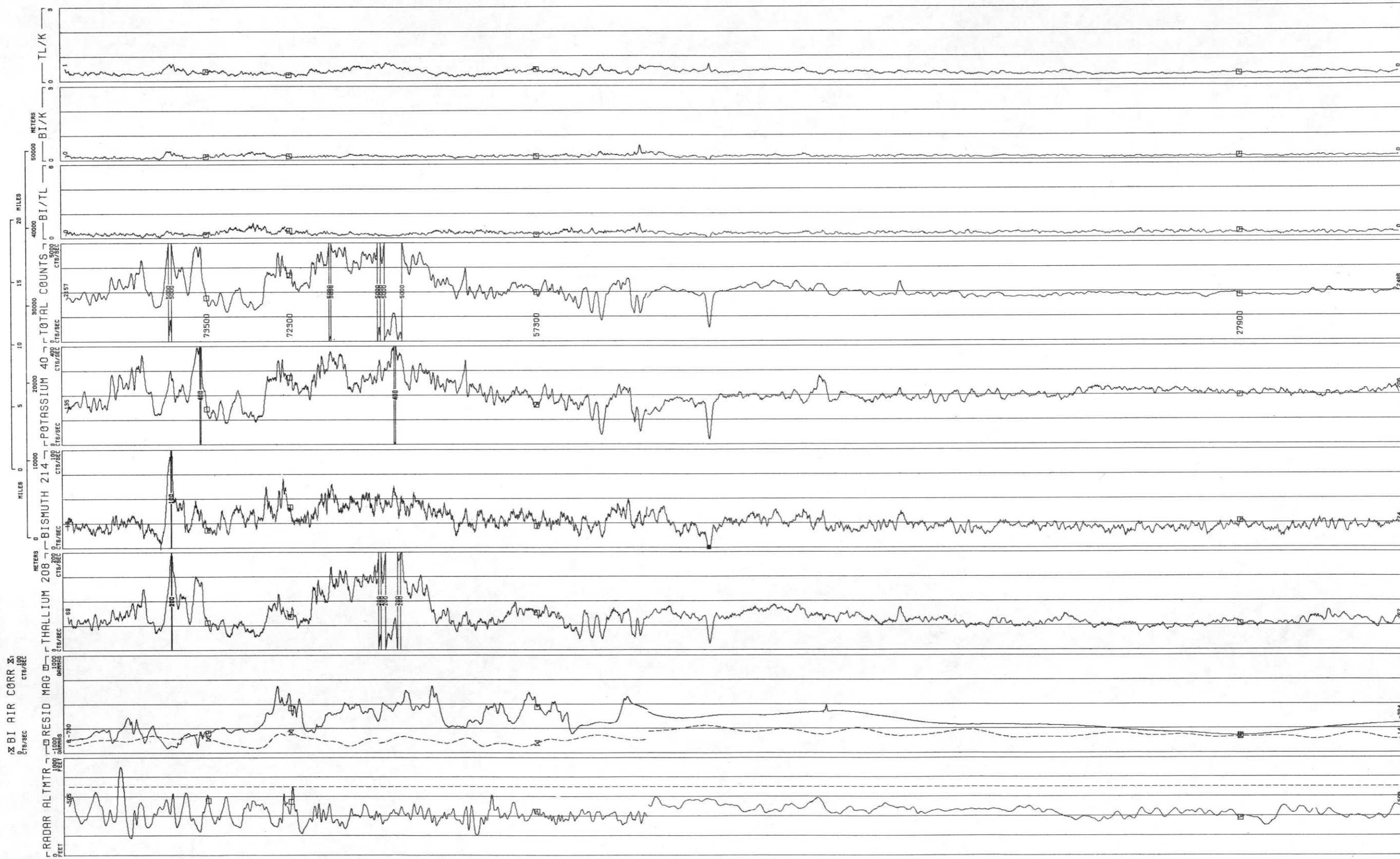
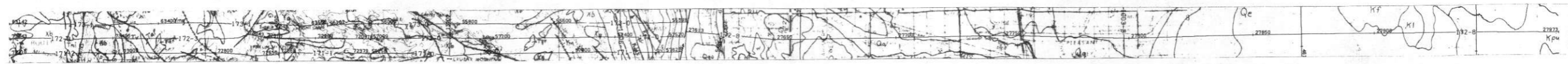




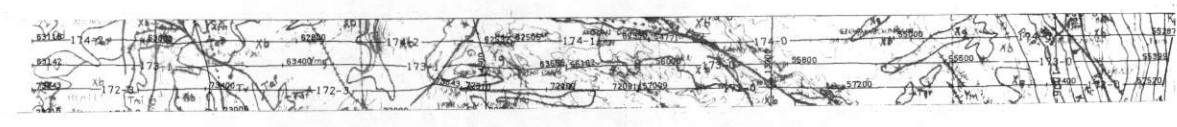
LINE 171
 ROCKIES/LARAMIE RANGE - GREELEY NTMS NK 13-11 GEOMETRICS
 DATA ACQUIRED 77242



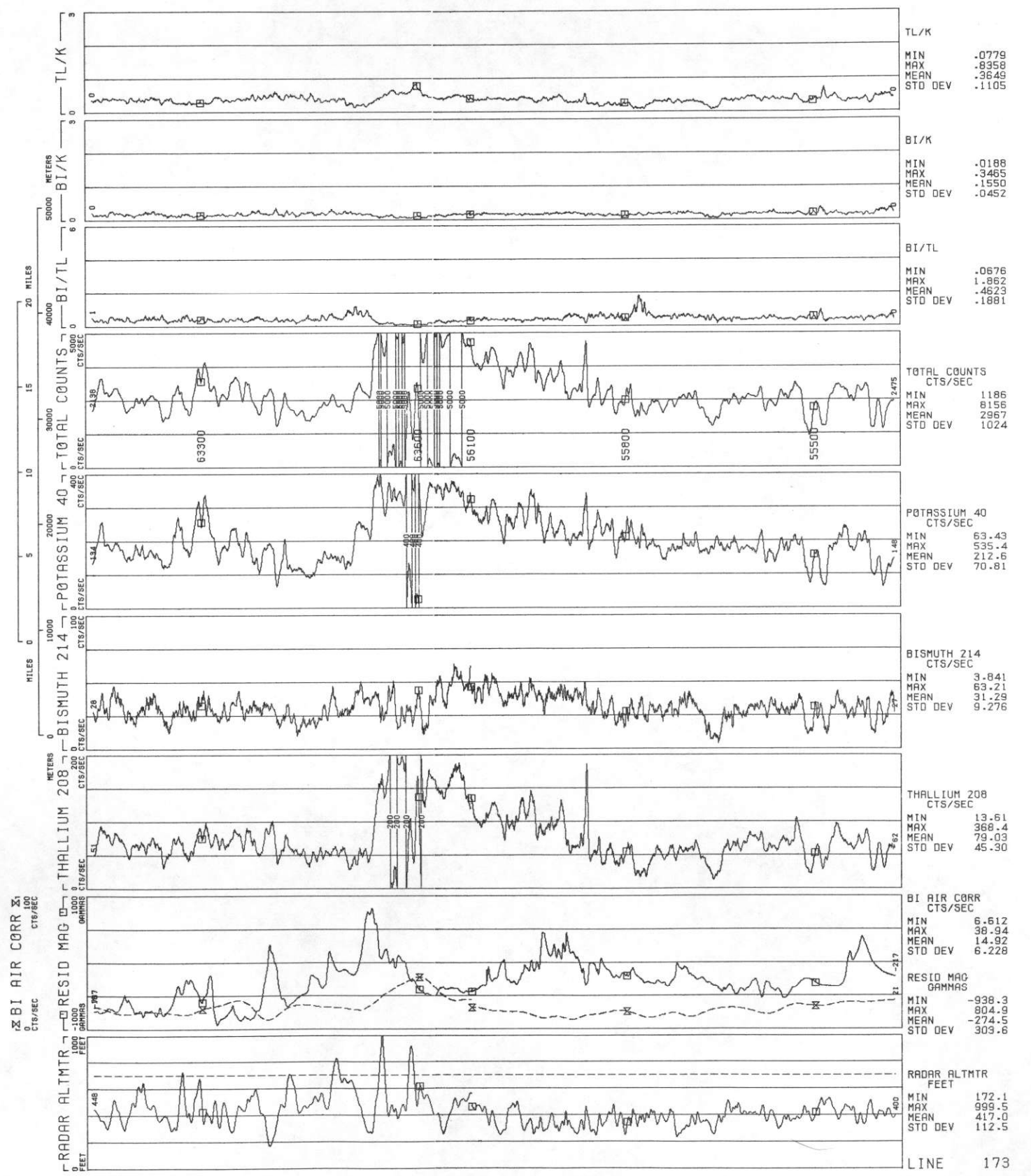
LINE 172
ROCKIES/LARAMIE RANGE - GREELEY NTMS NK 13-11 GEOMETRICS
DATA ACQUIRED 77242




TL/K	MIN .1555
	MAX .7428
	MEAN .3497
	STD DEV .1024
BI/K	MIN -.0000
	MAX -.5703
	MEAN -.1365
	STD DEV .0518
BI/TL	MIN -.0000
	MAX 1.212
	MEAN .4027
	STD DEV .1369
TOTAL COUNTS	CTS/SEC
	MIN 693.8
	MAX 6435
	MEAN 2813
	STD DEV 834.7
POTASSIUM 40	CTS/SEC
	MIN 20.89
	MAX 417.9
	MEAN 214.0
	STD DEV 57.61
BISMUTH 214	CTS/SEC
	MIN 4.518
	MAX 104.3
	MEAN 28.55
	STD DEV 11.34
THALLIUM 208	CTS/SEC
	MIN 13.47
	MAX 266.7
	MEAN 75.37
	STD DEV 35.57
BI AIR CORR	CTS/SEC
	MIN 4.318
	MAX 27.76
	MEAN 15.09
	STD DEV 4.847
RESID MAG	GAMMAS
	MIN -912.9
	MAX 369.1
	MEAN -351.1
	STD DEV 238.3
RADAR ALTMTR	FEET
	MIN 175.1
	MAX 901.6
	MEAN 430.0
	STD DEV 82.65

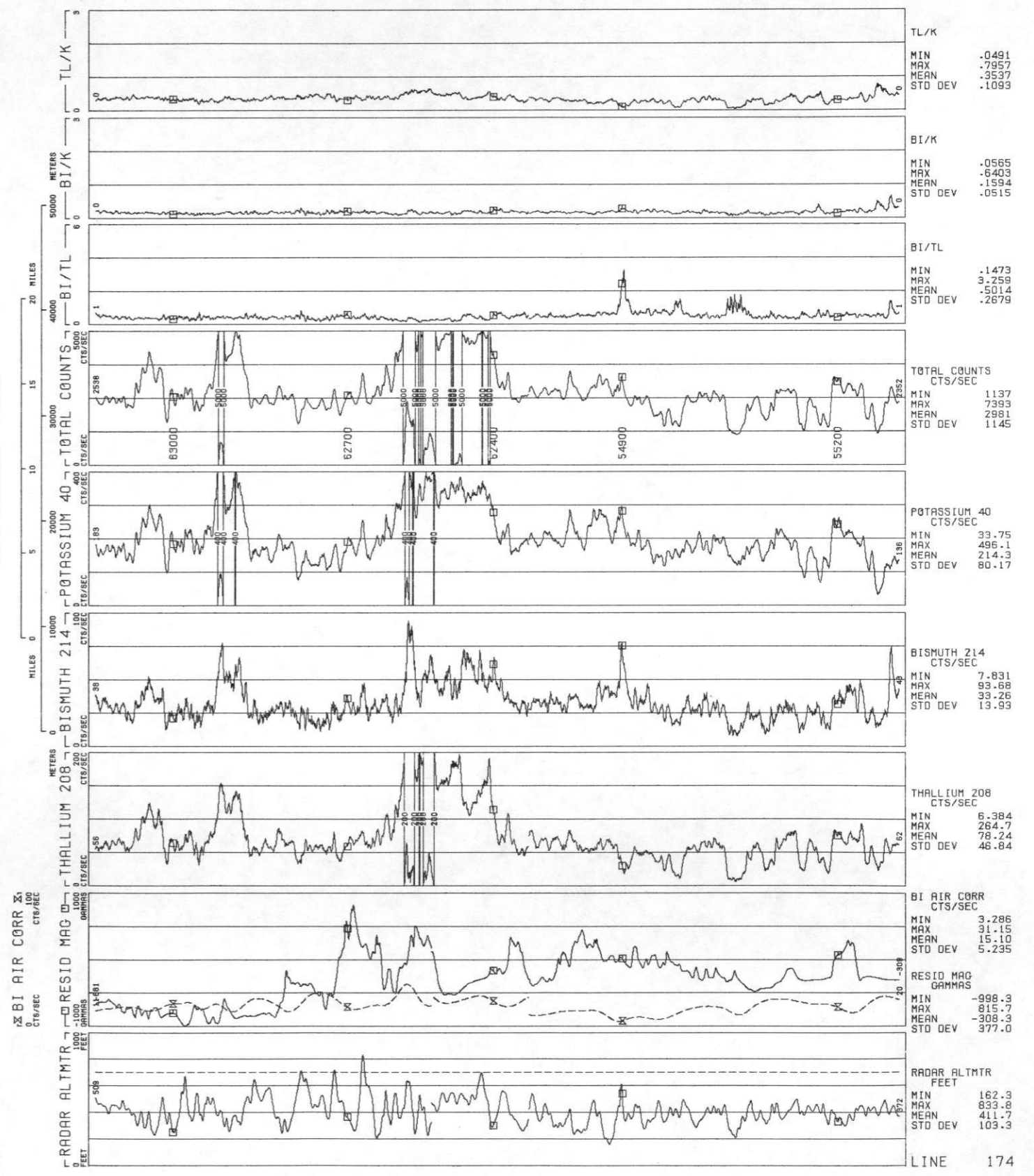


ROCKIES/LARAMIE RANGE - GREELEY NTMS NK 13-11 GEOMETRICS
 LINE 173
 DATA ACQUIRED 77242

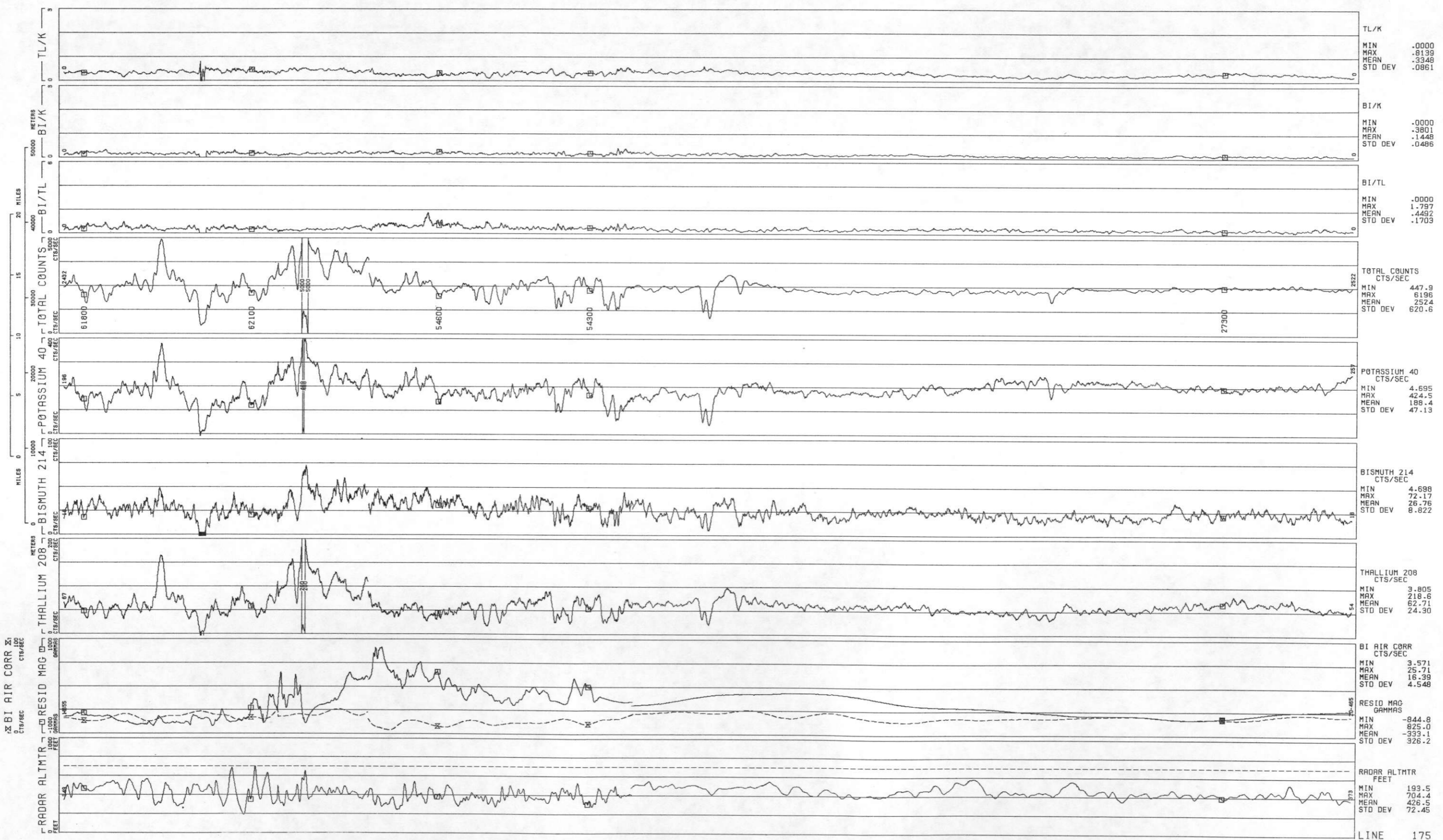
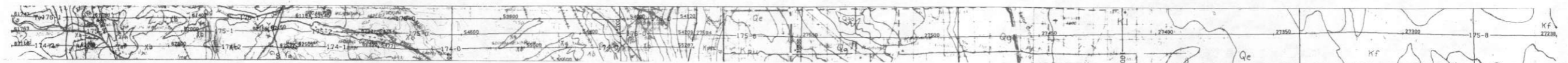




ROCKIES/LARAMIE RANGE - GREELEY NTMS NK 13-11 GEOMETRICS
 LINE 174
 DATA ACQUIRED 77242

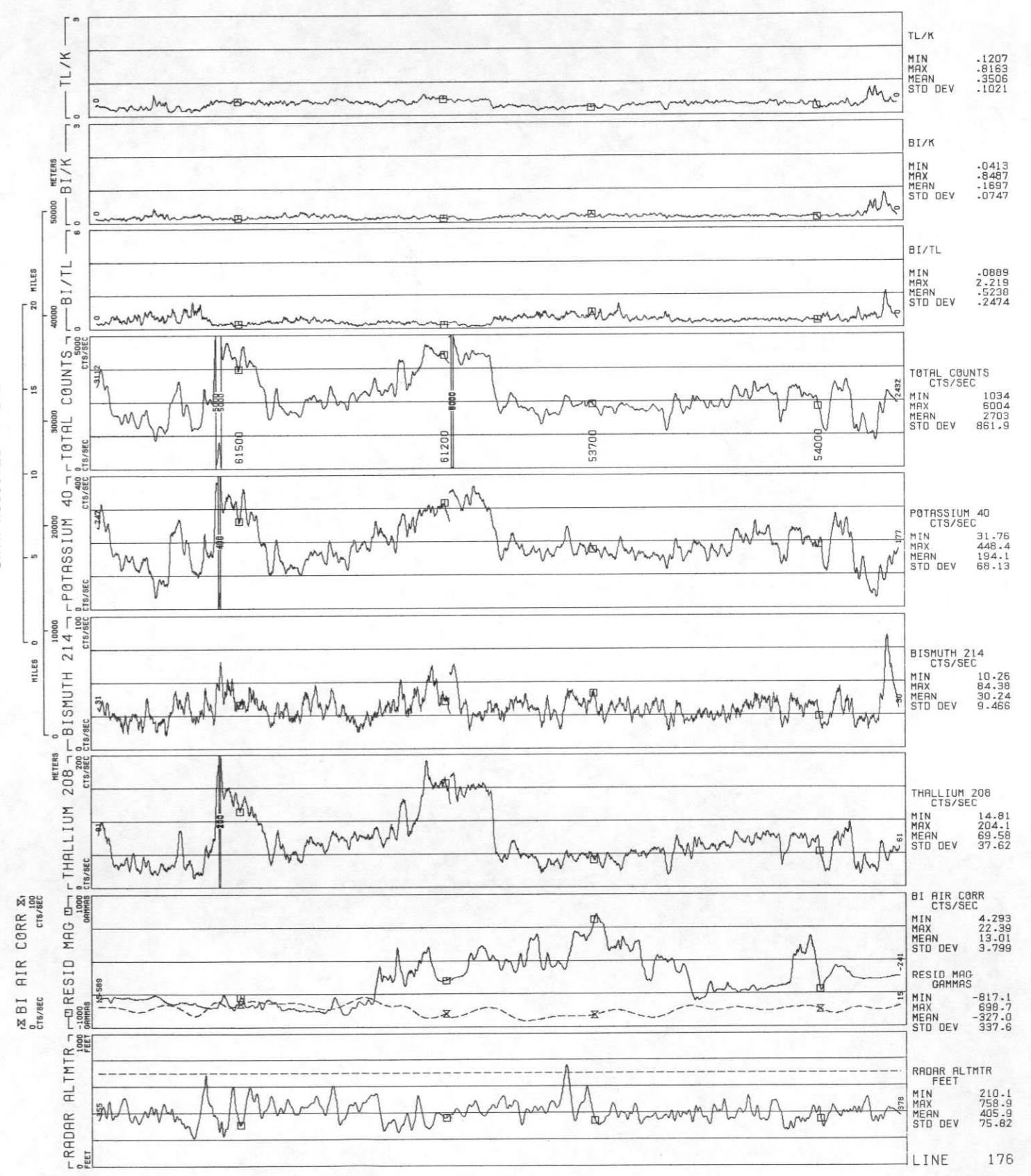



ROCKIES/LARAMIE RANGE LINE 175
GREELEY NTMS NK 13-11 GEOMETRICS
DATA ACQUIRED 77242



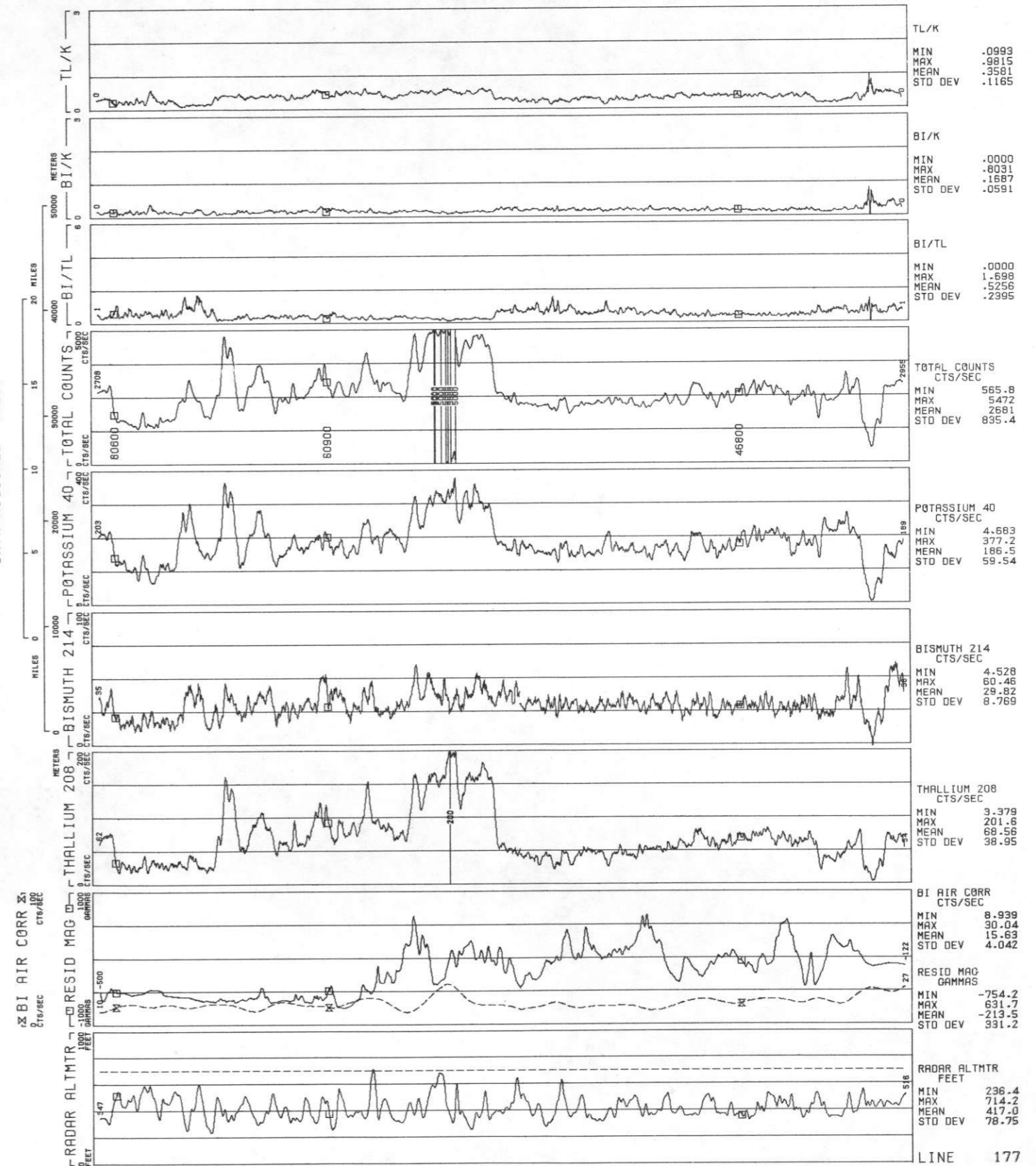


ROCKIES/LARAMIE RANGE - LINE 176 - GREELEY NTMS NK 13-11 GEOMETRICS DATA ACQUIRED 77242

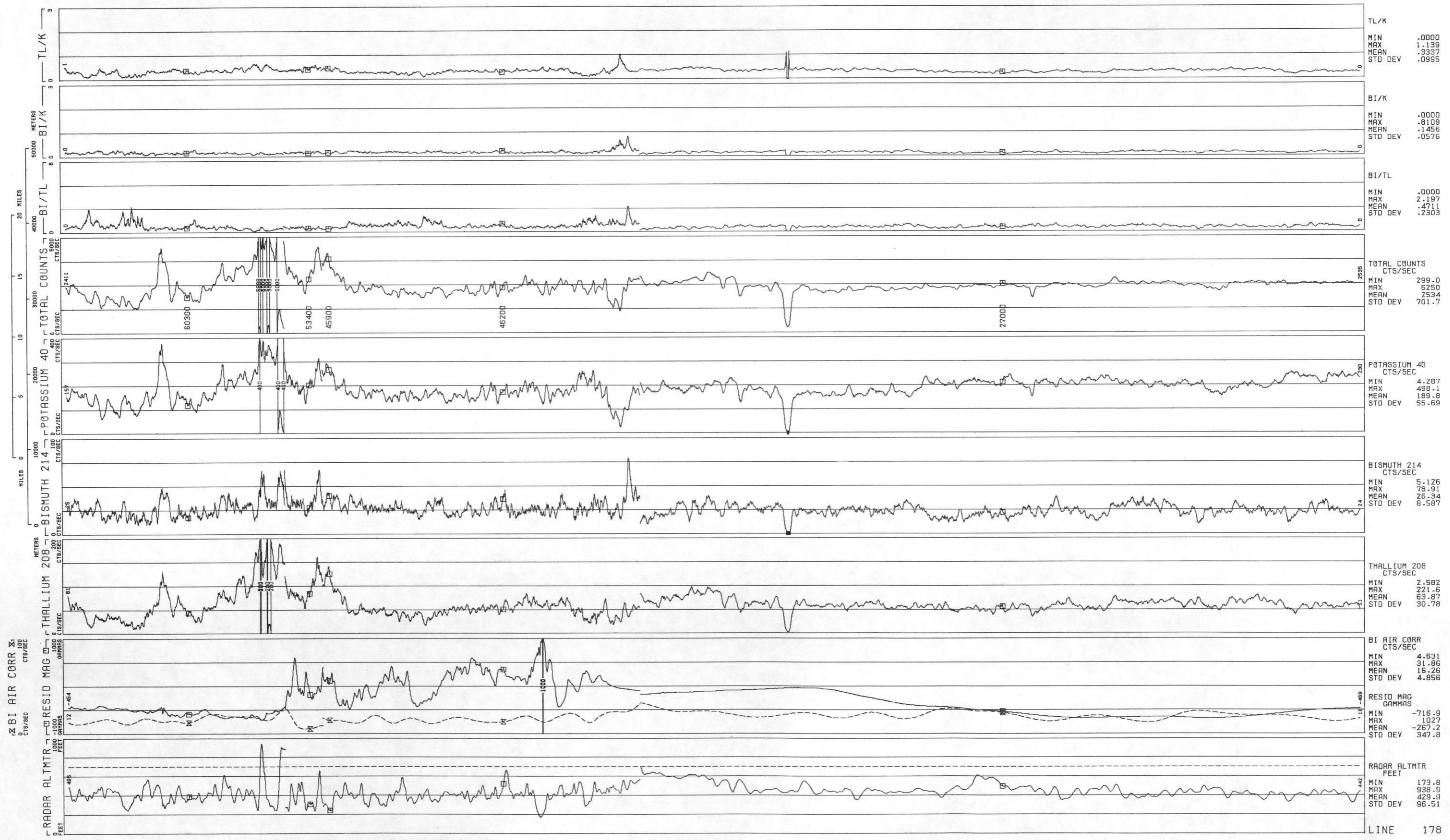


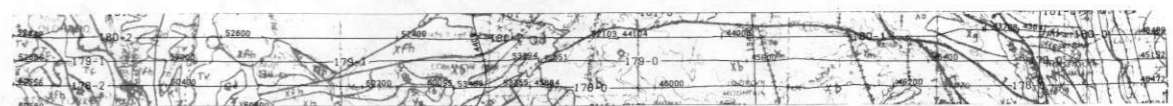


ROCKIES/LARAMIE RANGE
 LINE 177
 GREELEY NTMS NK 13-11 GEOMETRICS
 DATA ACQUIRED 77236

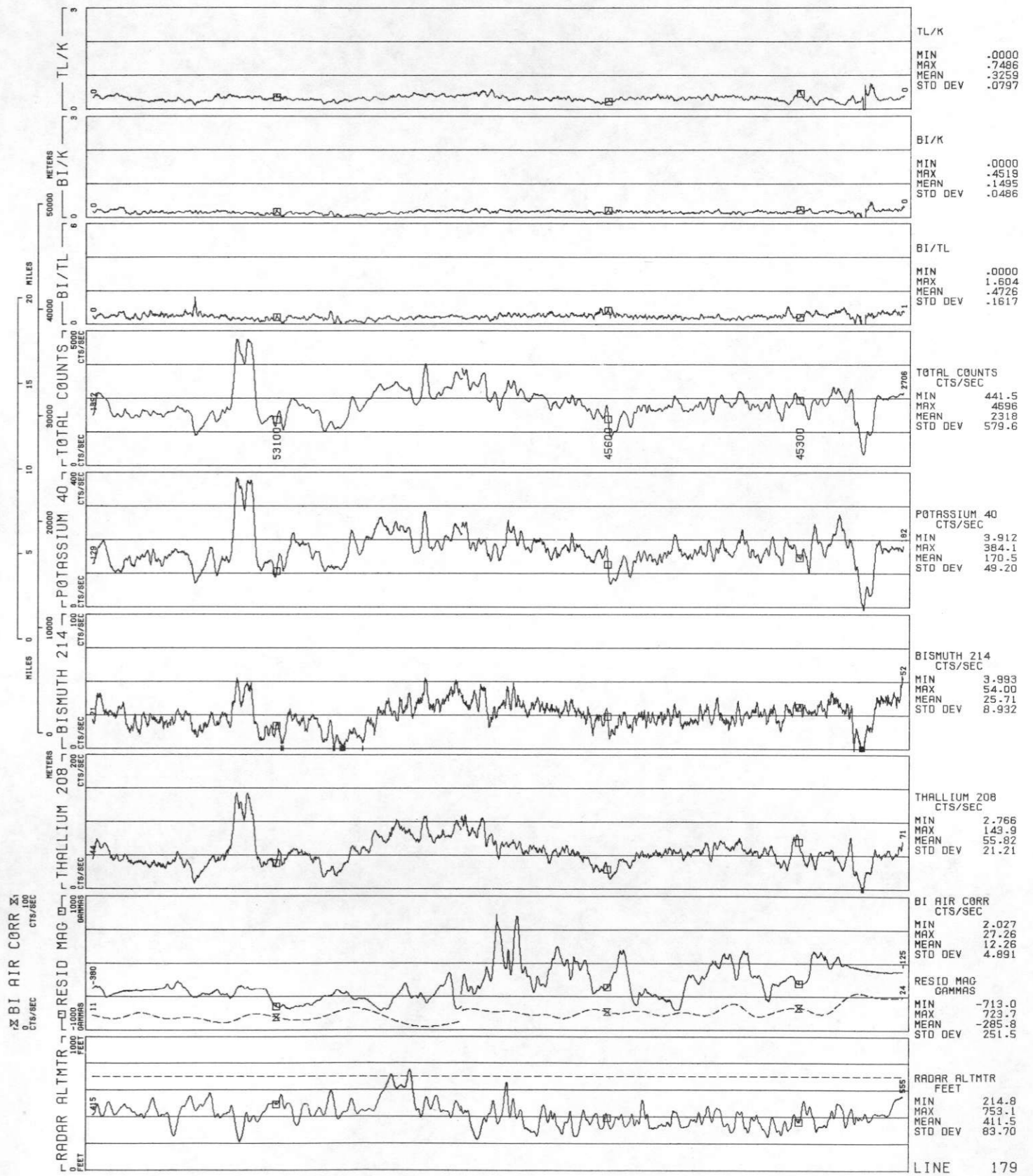


LINE 178
ROCKIES/LARAMIE RANGE - GREELEY NTMS NK 13-11 GEOMETRICS
DATA ACQUIRED 77236

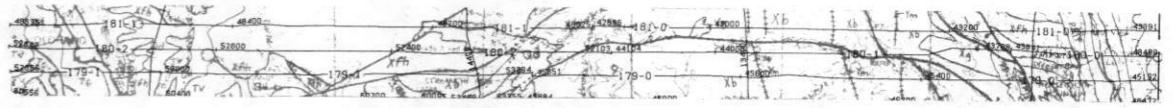
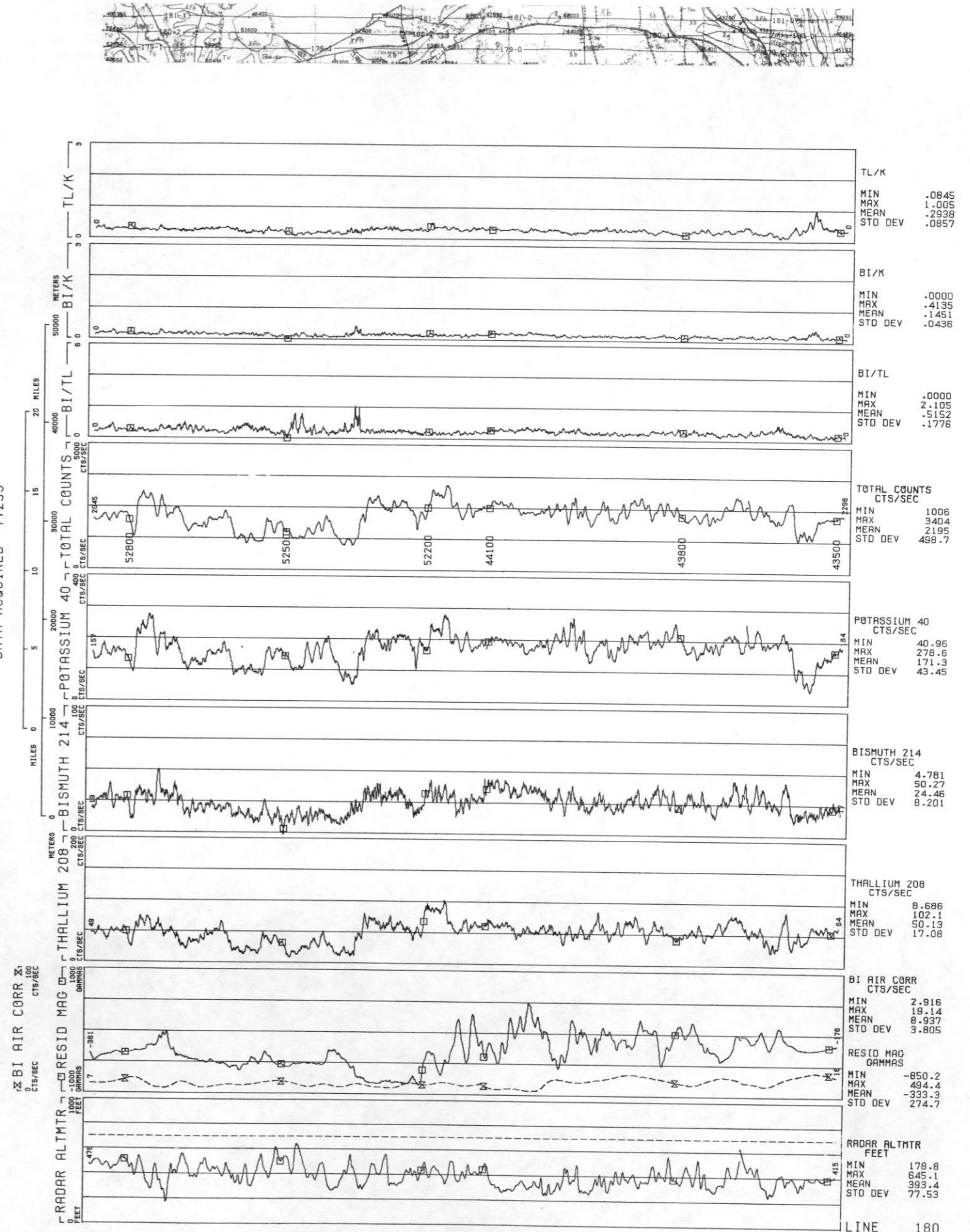




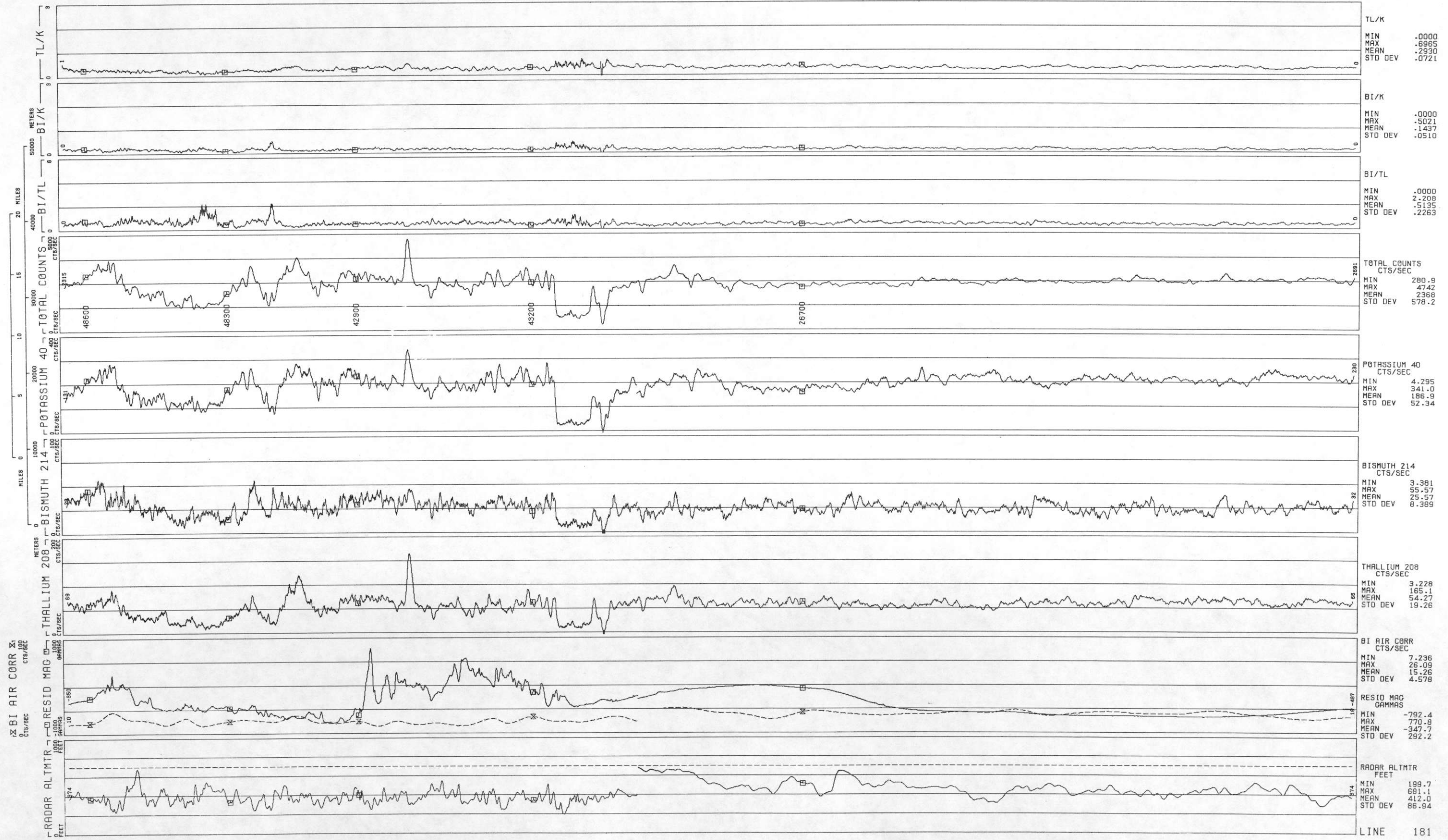
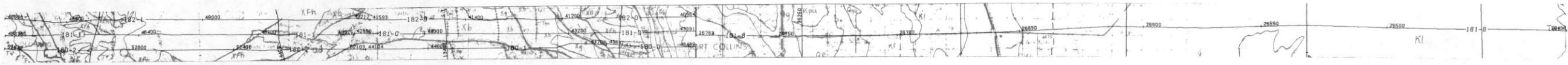
ROCKIES/LARAMIE RANGE - GREELEY NTMS NK 13-11 GEOMETRICS
 LINE 179
 DATA ACQUIRED 77236




ROCKIES/LARAMIE RANGE - LINE 180
 GREELEY NTMS NK 13-11 GEOMETRICS
 DATA ACQUIRED 77235

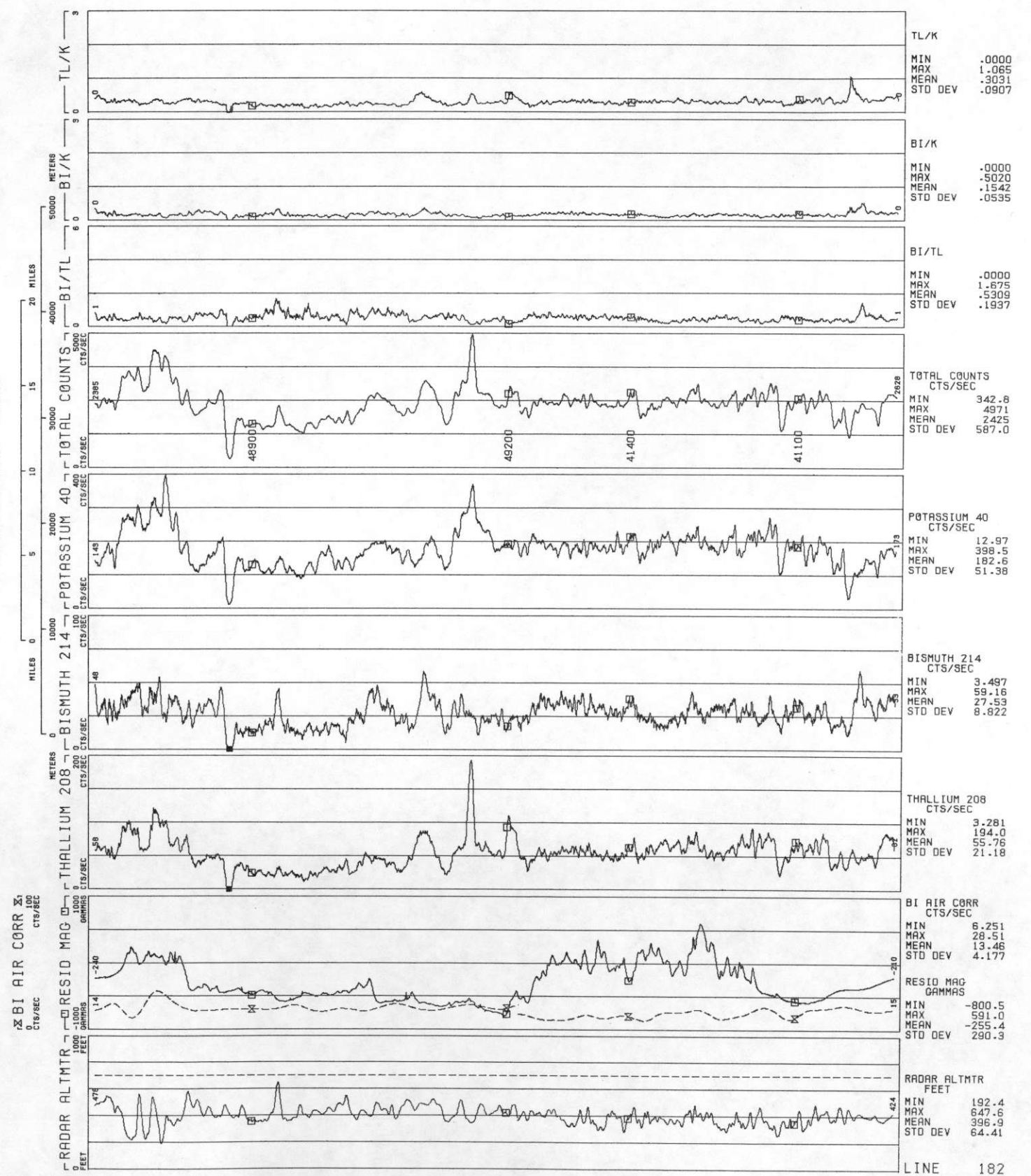


LINE 181
ROCKIES/LARAMIE RANGE - GREELEY NTMS NK 13-11 GEOMETRICS
DATA ACQUIRED 77235



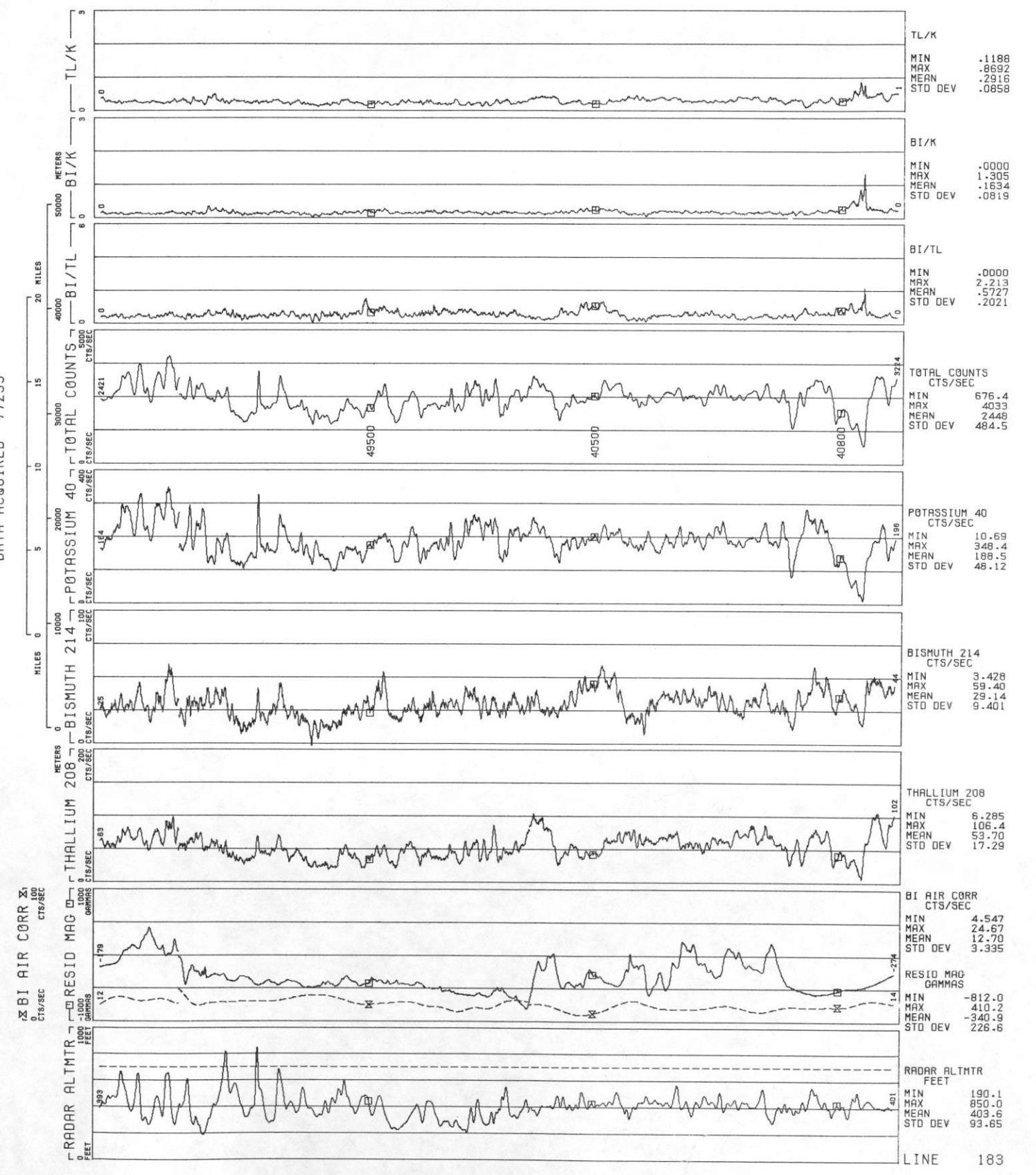


ROCKIES/LARAMIE RANGE - GREELEY NTMS NK 13-11 GEOMETRICS
 LINE 182
 DATA ACQUIRED 77235

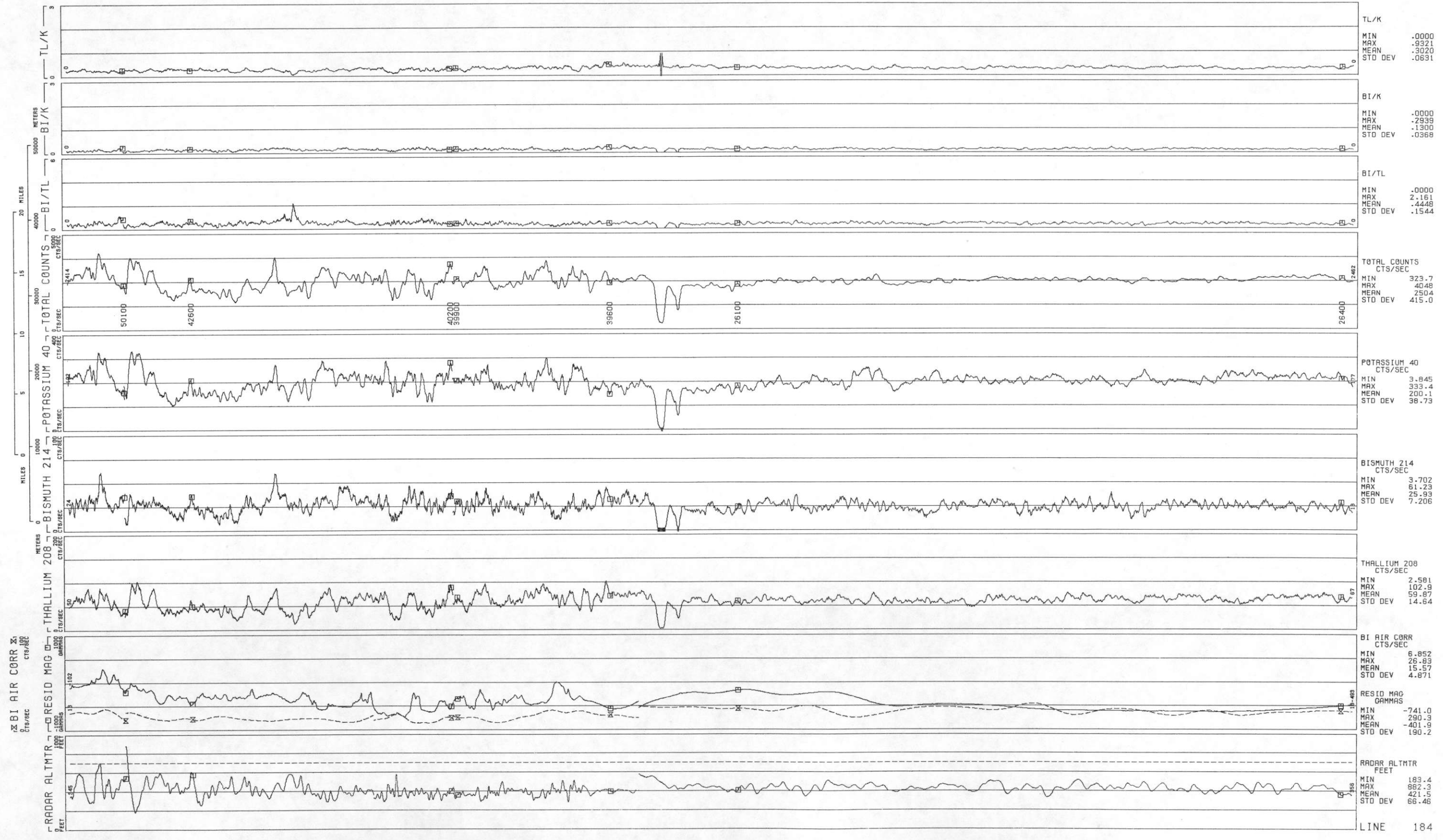





ROCKIES/LARAMIE RANGE - GREELEY NTMS NK 13-11 GEOMETRICS
 LINE 183
 DATA ACQUIRED 77235

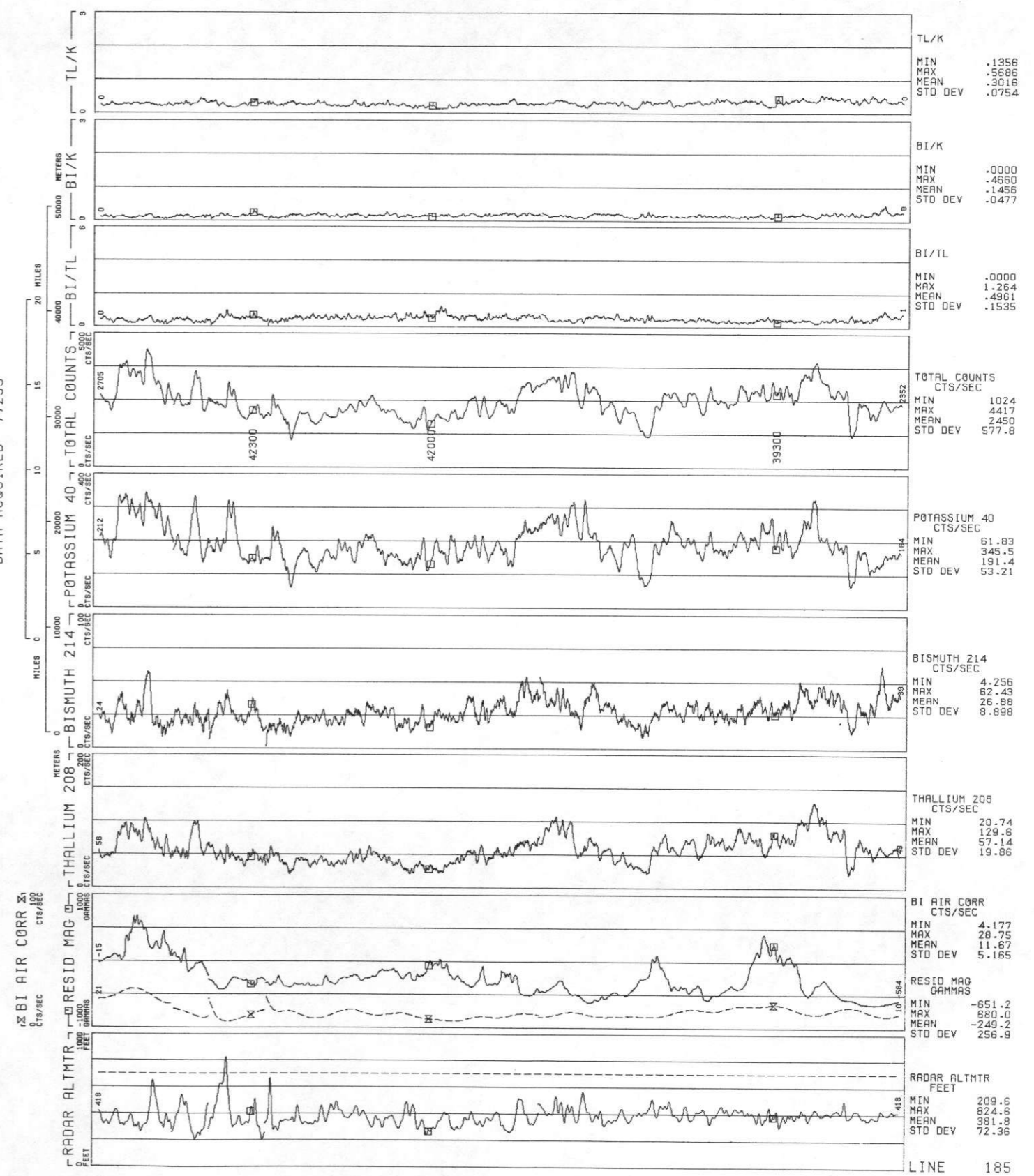


LINE 184
ROCKIES/LARAMIE RANGE - GREELEY NTMS NK 13-11 GEOMETRICS

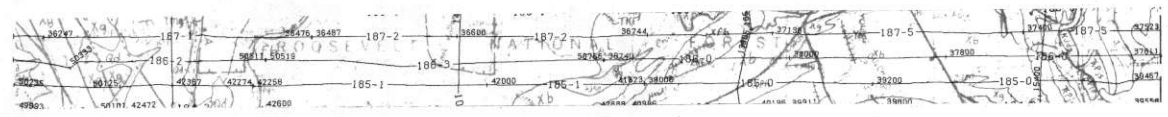




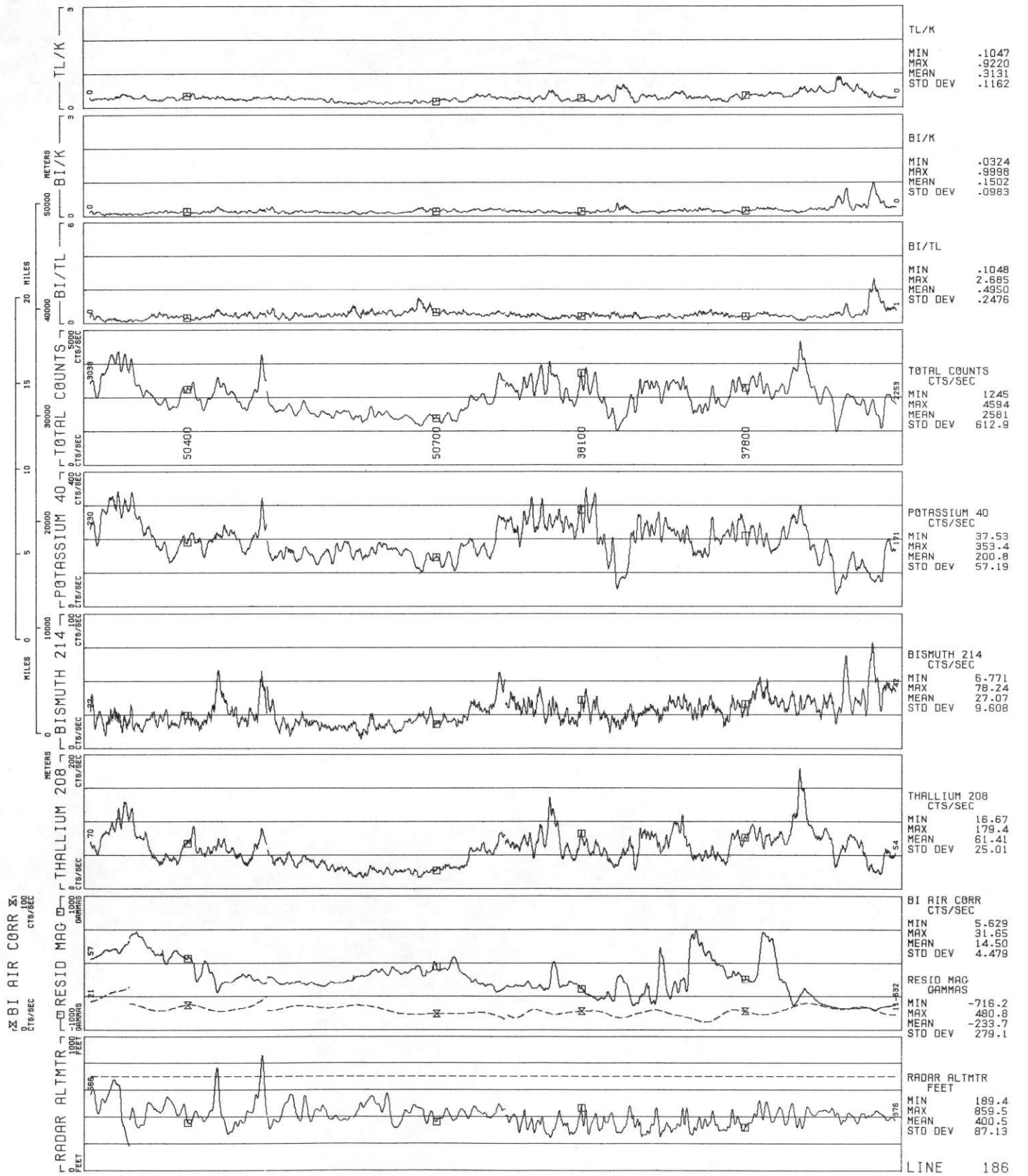
ROCKIES/LARAMIE RANGE - GREELEY NTMS NK 13-11 GEOMETRICS
 LINE 185
 DATA ACQUIRED 77235



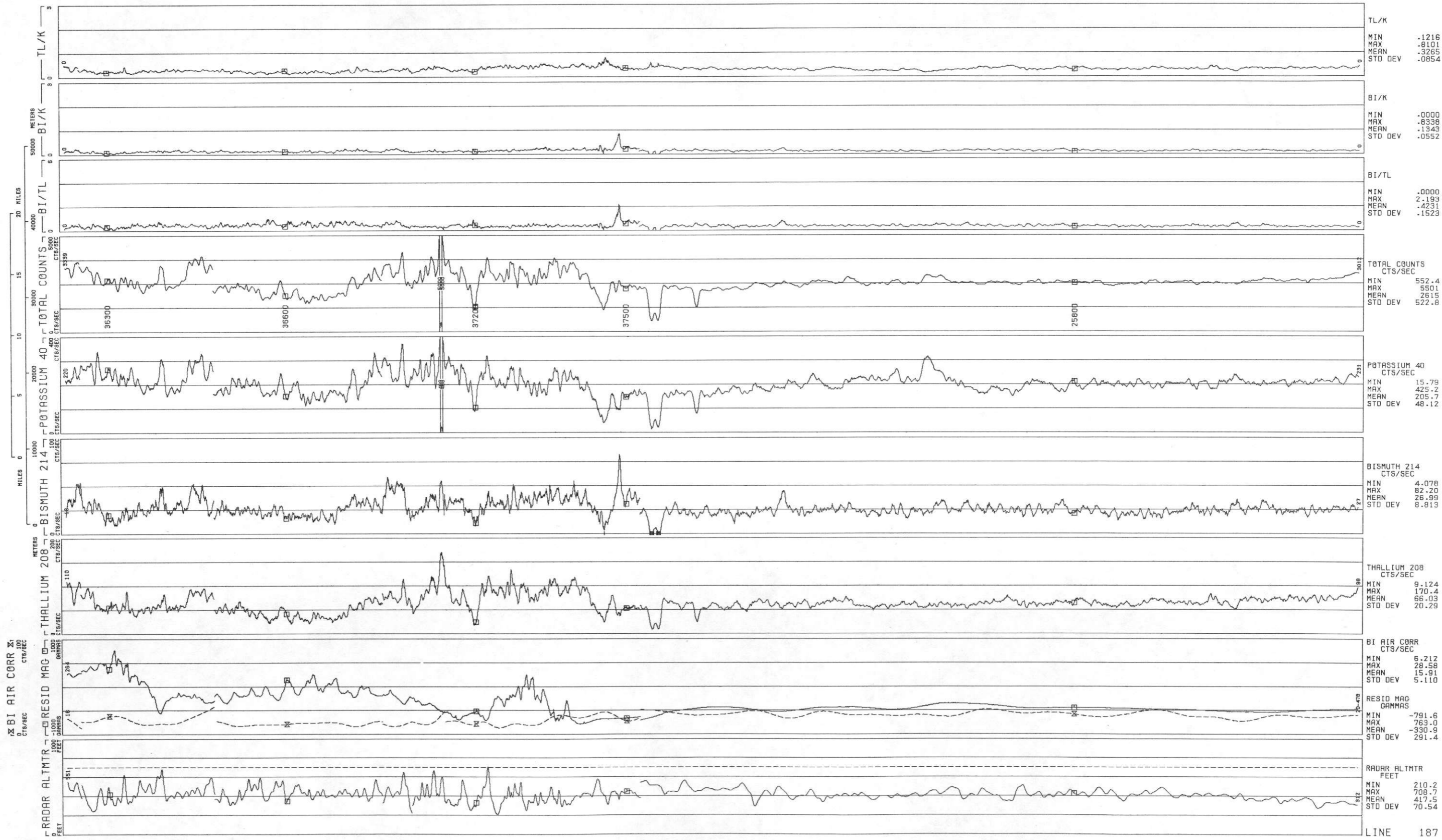
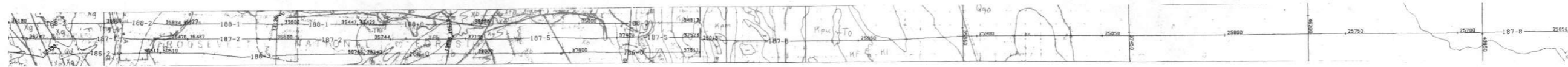
LINE 185

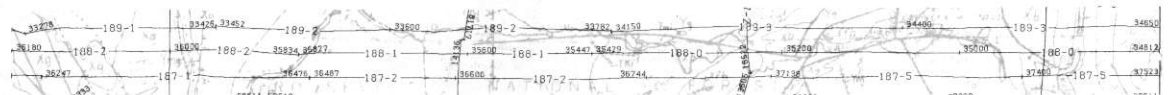


ROCKIES/LARAMIE RANGE - GREELEY NTMS NK 13-11 GEOMETRICS
 LINE 186
 DATA ACQUIRED 77235

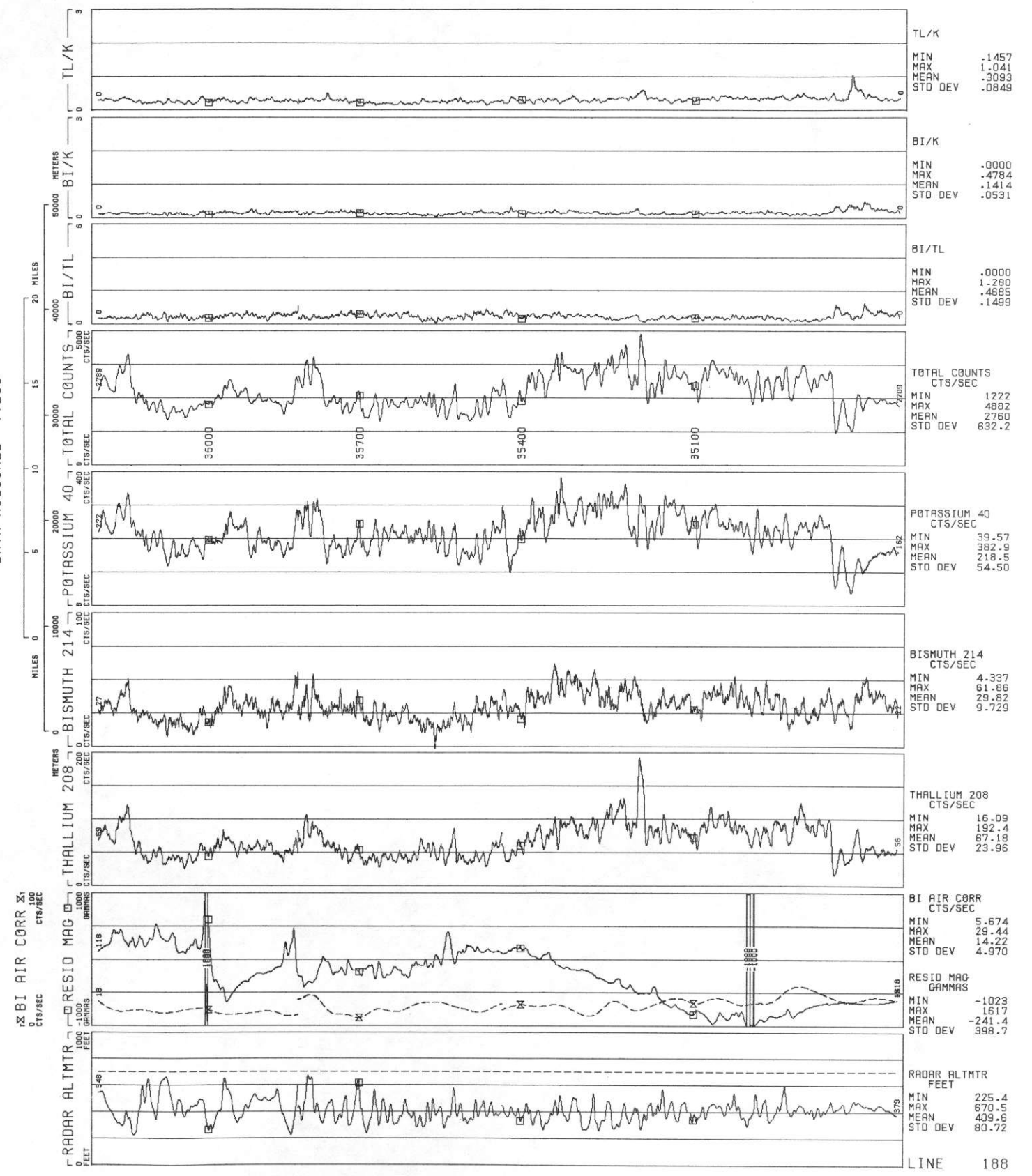


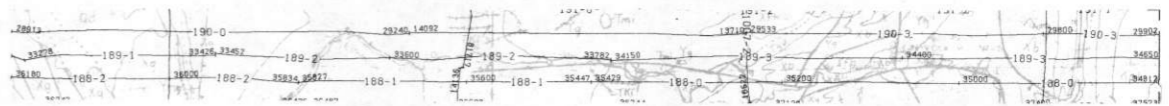
LINE 187
ROCKIES/LARAMIE RANGE - GREELEY NTMS NK 13-11 GEOMETRICS
DATA ACQUIRED 77235



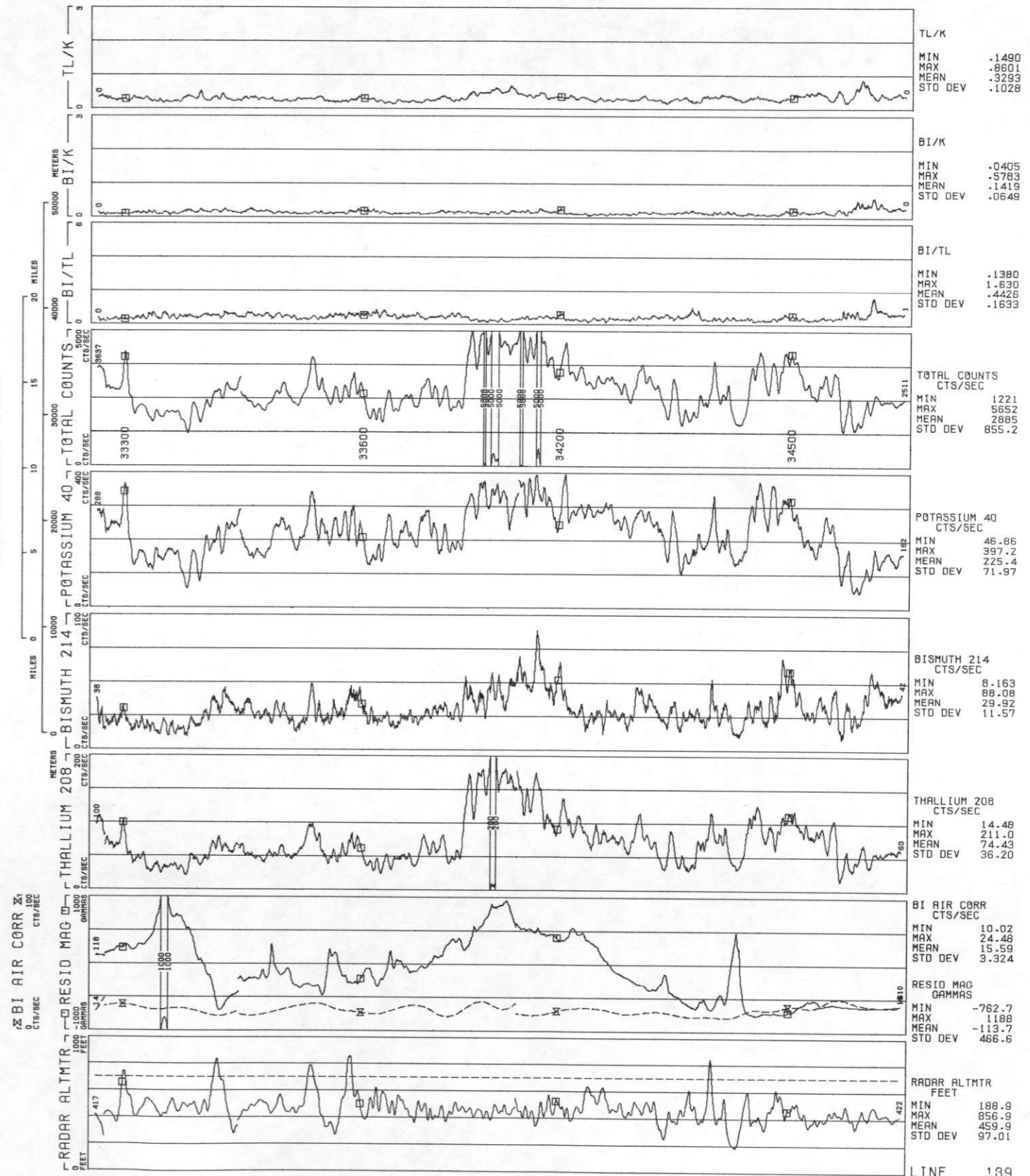


ROCKIES/LARAMIE RANGE - GREELEY NTMS NK 13-11 GEOMETRICS
 LINE 188
 DATA ACQUIRED 77235

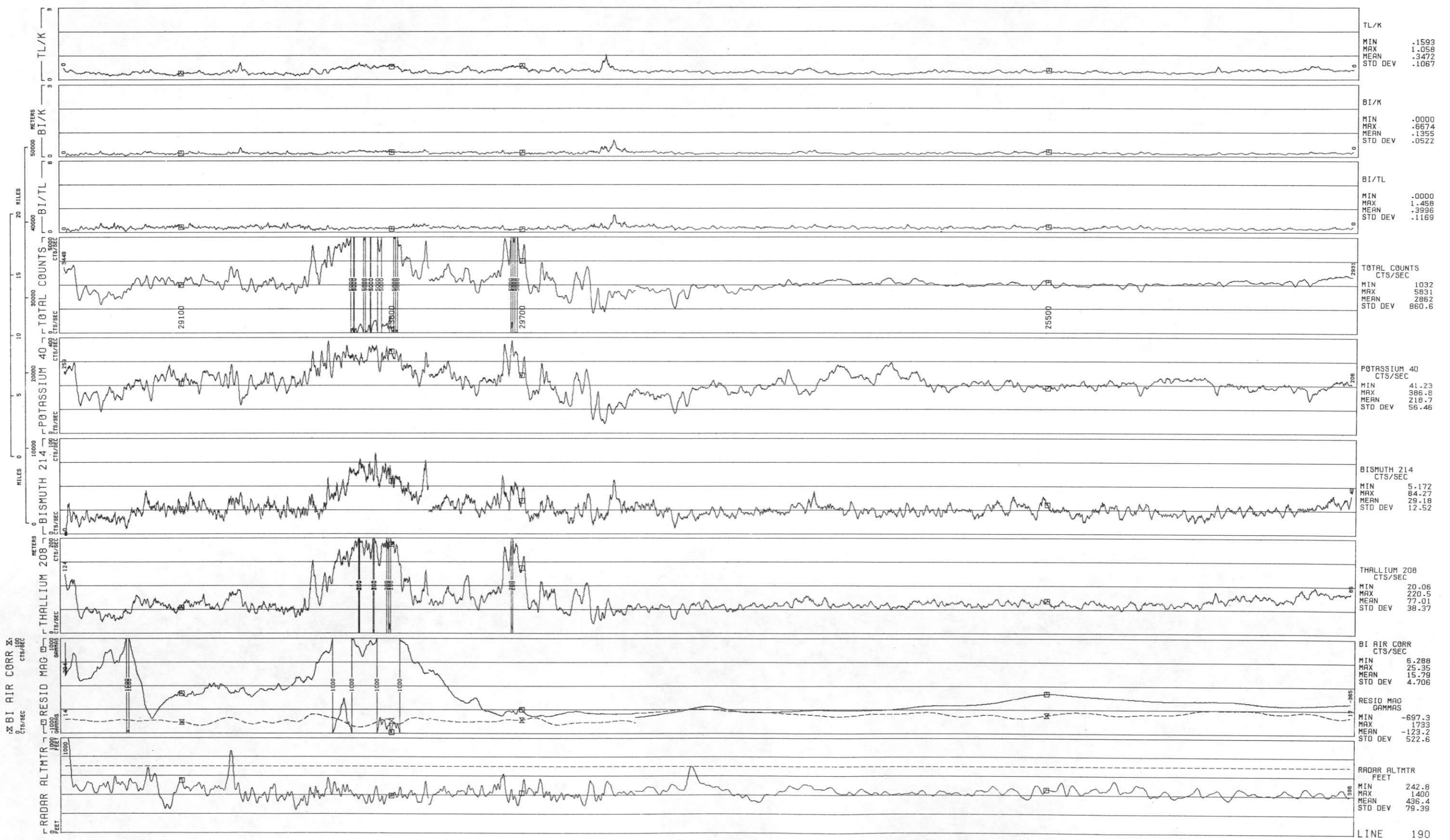
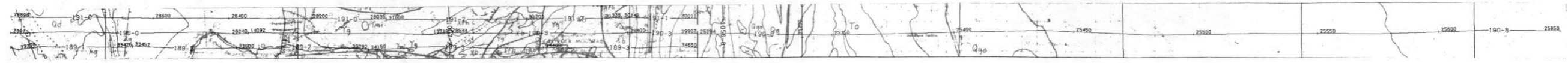


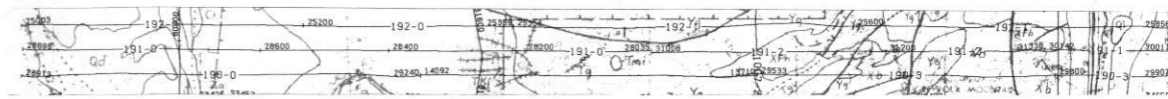


ROCKIES/LARAMIE RANGE
 LINE 189
 GREELEY NTMS NK 13-11 GEOMETRICS
 DATA ACQUIRED 77235

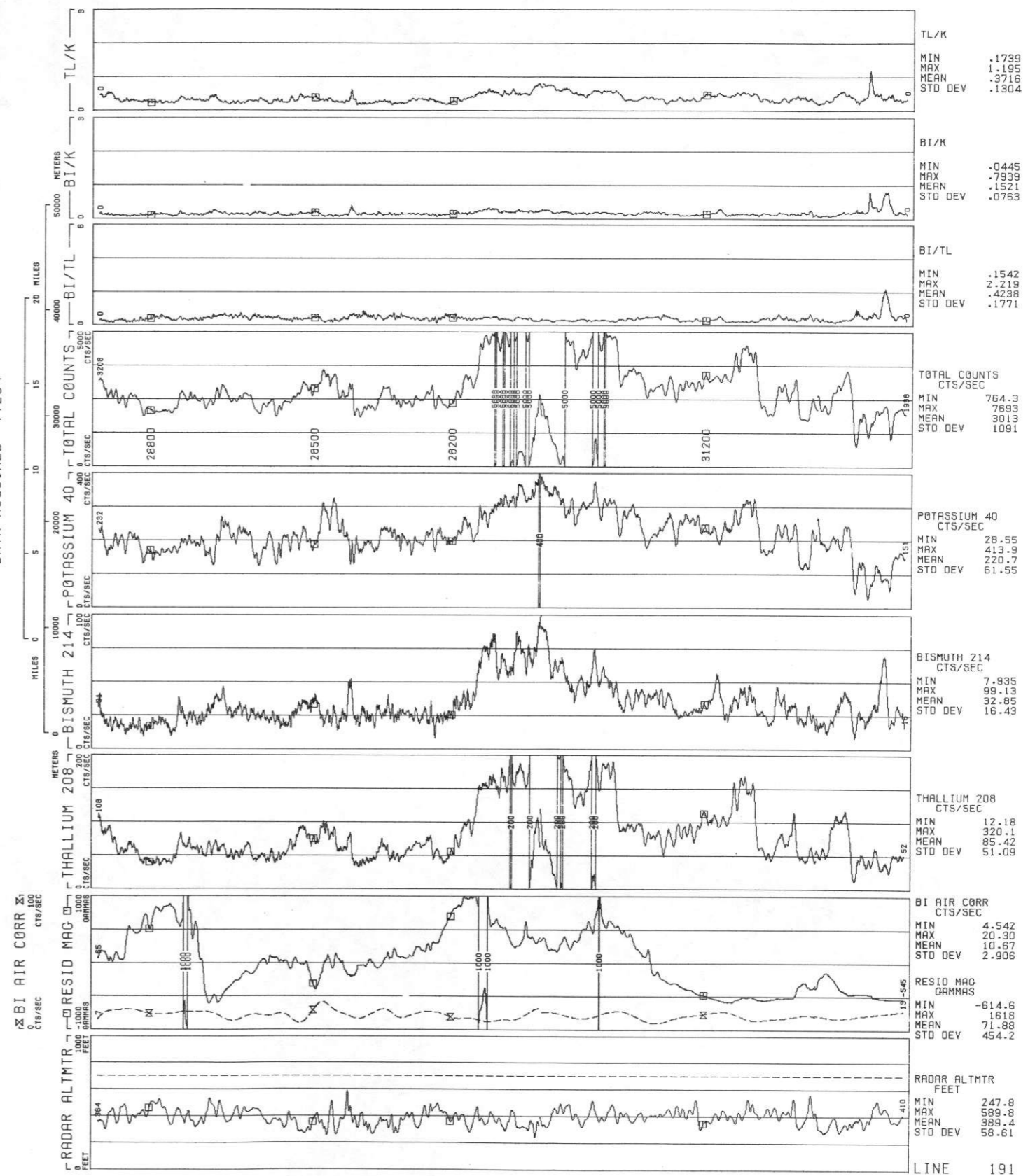


LINE 190
ROCKIES/LARAMIE RANGE - GREELEY NTMS NK 13-11 GEOMETRICS
DATA ACQUIRED 77234

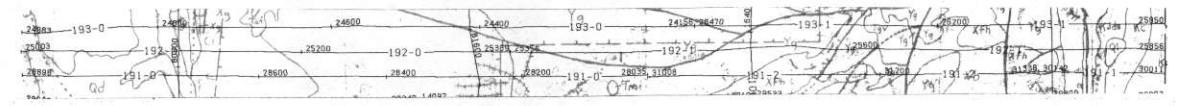




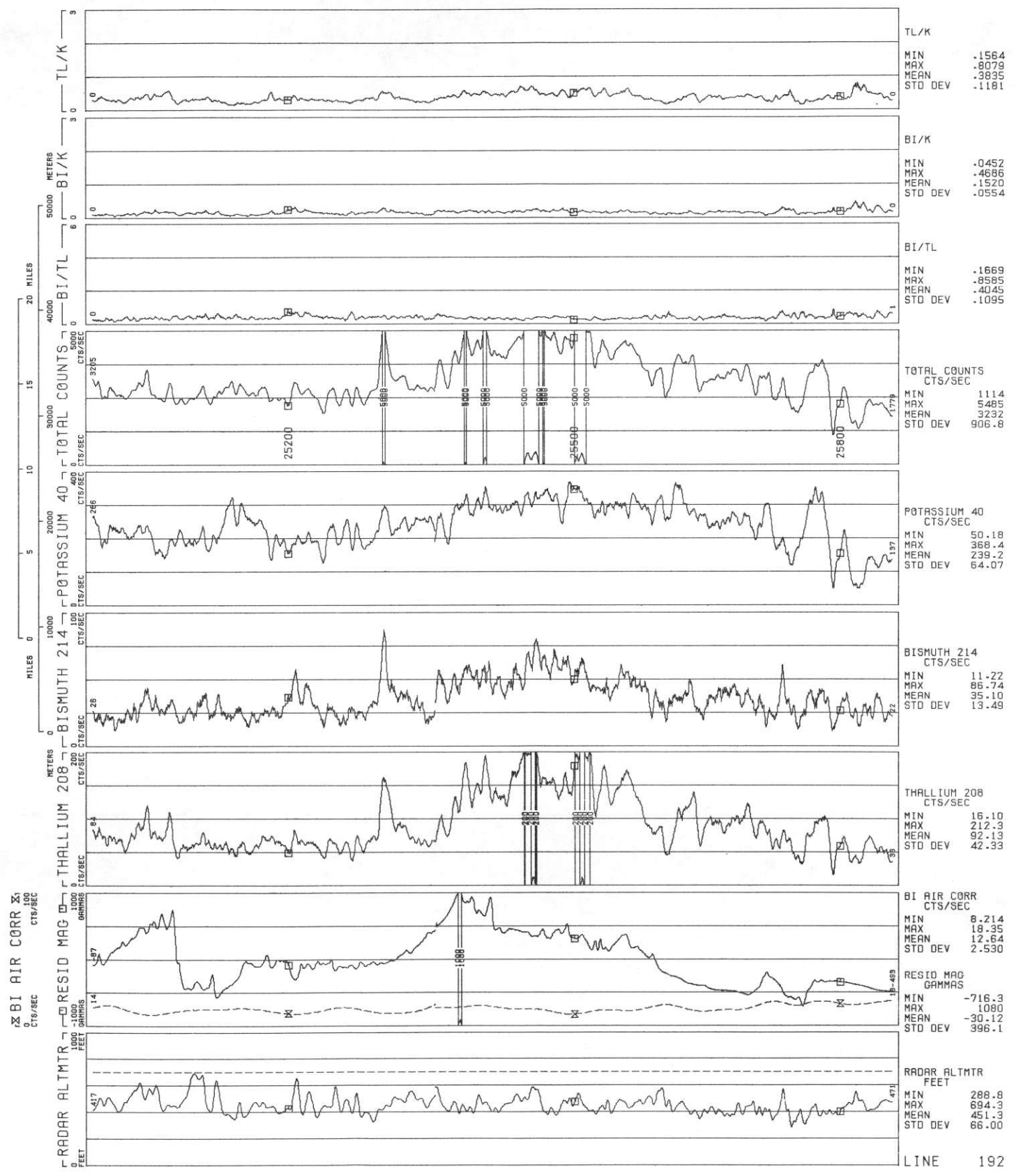
LINE 191
 ROCKIES/LARAMIE RANGE - GREELEY NTMS NK 13-11 GEOMETRICS
 DATA ACQUIRED 77234



LINE 191

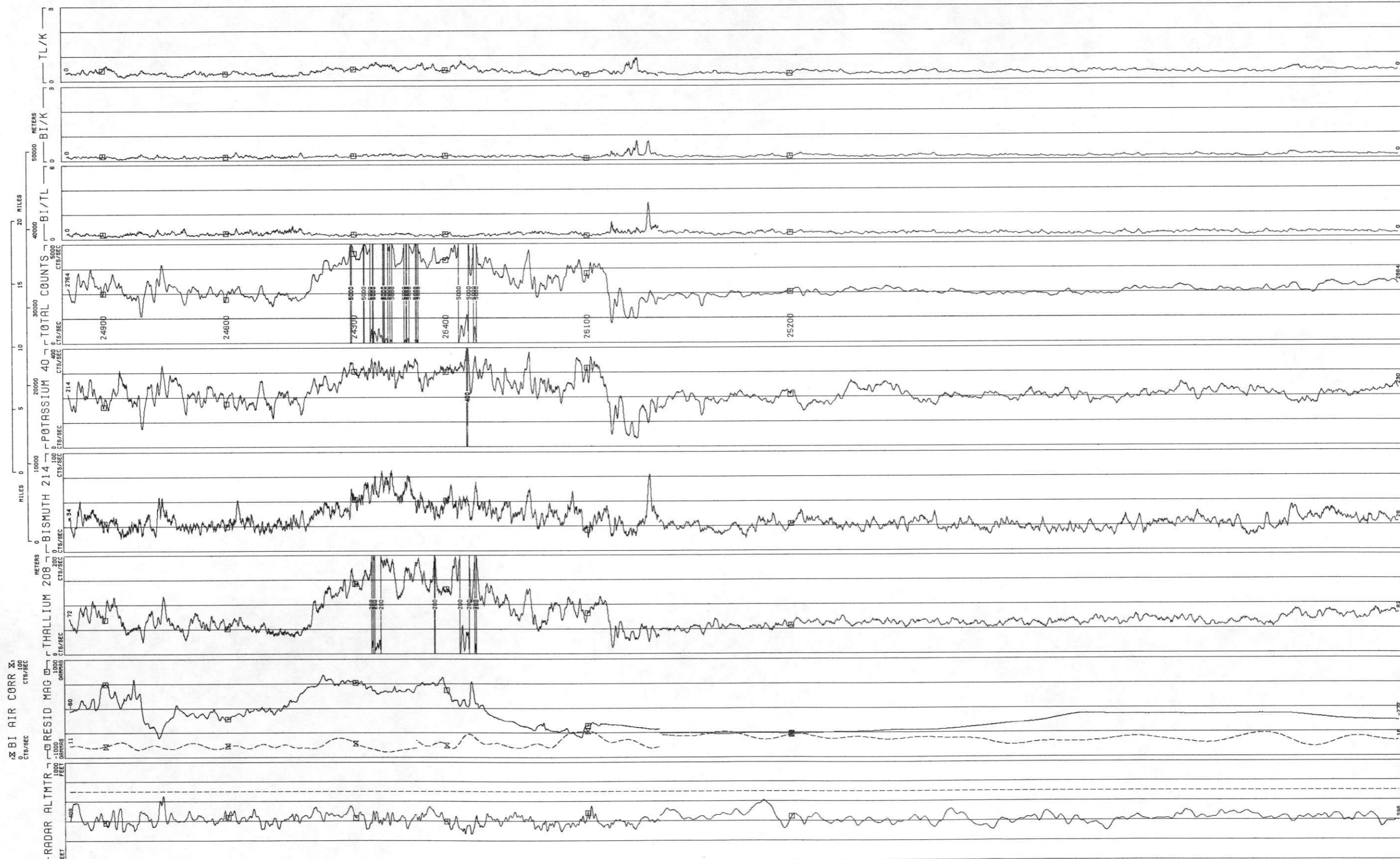
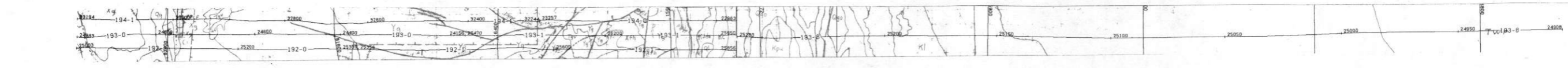


ROCKIES/LARAMIE RANGE - GREELEY NTMS NK 13-11 GEOMETRICS
 LINE 192
 DATA ACQUIRED 77234




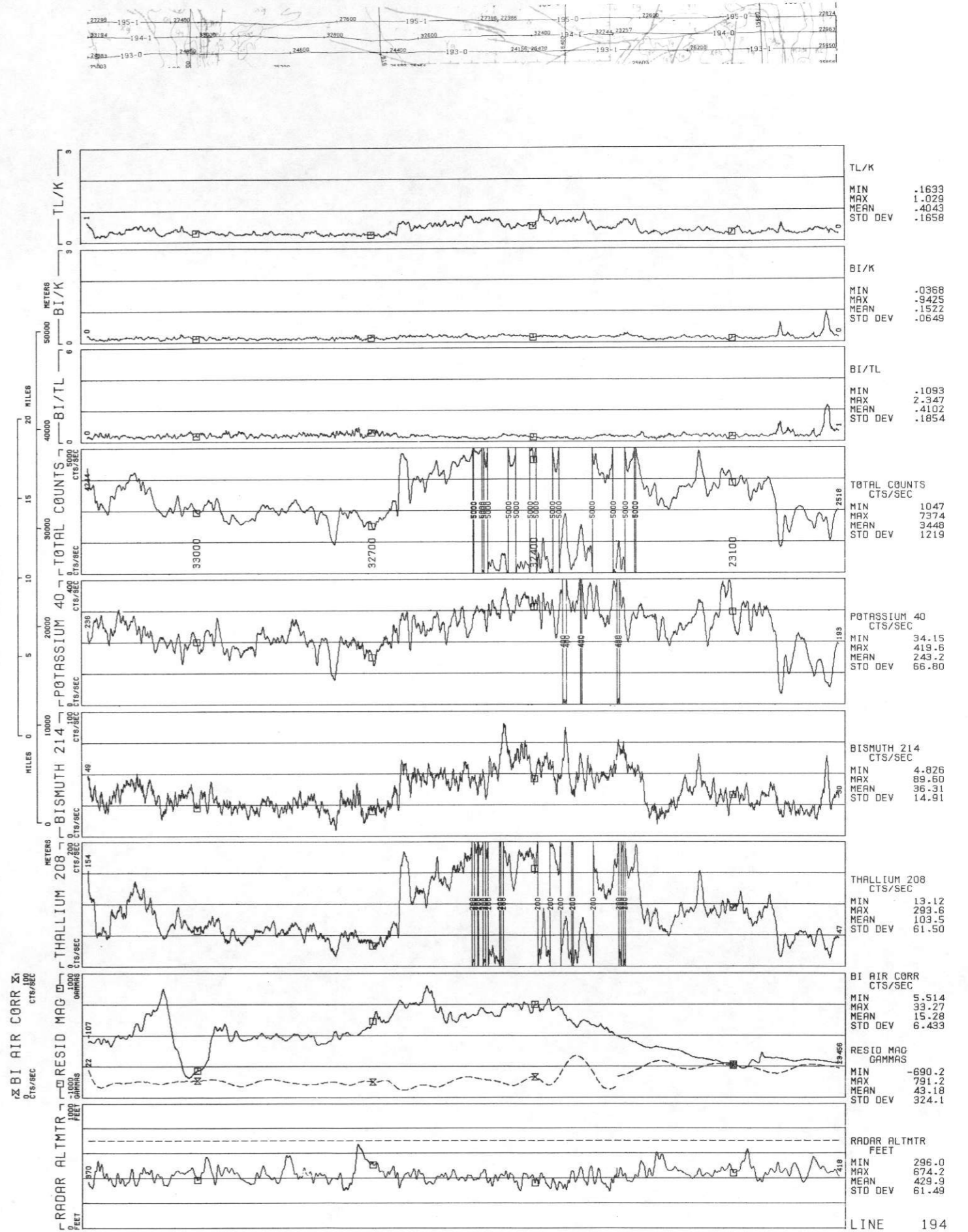
ROCKIES/LARAMIE RANGE - GREELEY NTMS NK 13-11 GEOMETRICS

LINE 193



TL/K	MIN	.1634
	MAX	.9098
	MEAN	.3584
	STD DEV	.1143
BI/K	MIN	.0428
	MAX	.7666
	MEAN	.1489
	STD DEV	.0590
BI/TL	MIN	.1484
	MAX	2.926
	MEAN	.4323
	STD DEV	.1668
TOTAL COUNTS	MIN	994.0
CTS/SEC	MAX	6432
	MEAN	3014
	STD DEV	892.1
POTASSIUM 40	MIN	33.86
CTS/SEC	MAX	409.6
	MEAN	226.0
	STD DEV	56.62
BISMUTH 214	MIN	12.35
CTS/SEC	MAX	81.26
	MEAN	32.68
	STD DEV	12.38
THALLIUM 208	MIN	12.20
CTS/SEC	MAX	258.7
	MEAN	82.68
	STD DEV	41.63
BI AIR CORR	MIN	5.022
CTS/SEC	MAX	26.19
	MEAN	14.45
	STD DEV	4.880
RESID MAG	MIN	-614.5
GAMMAS	MAX	875.9
	MEAN	-105.9
	STD DEV	326.9
RADAR ALTMTR	MIN	273.6
FEET	MAX	654.5
	MEAN	419.6
	STD DEV	55.66

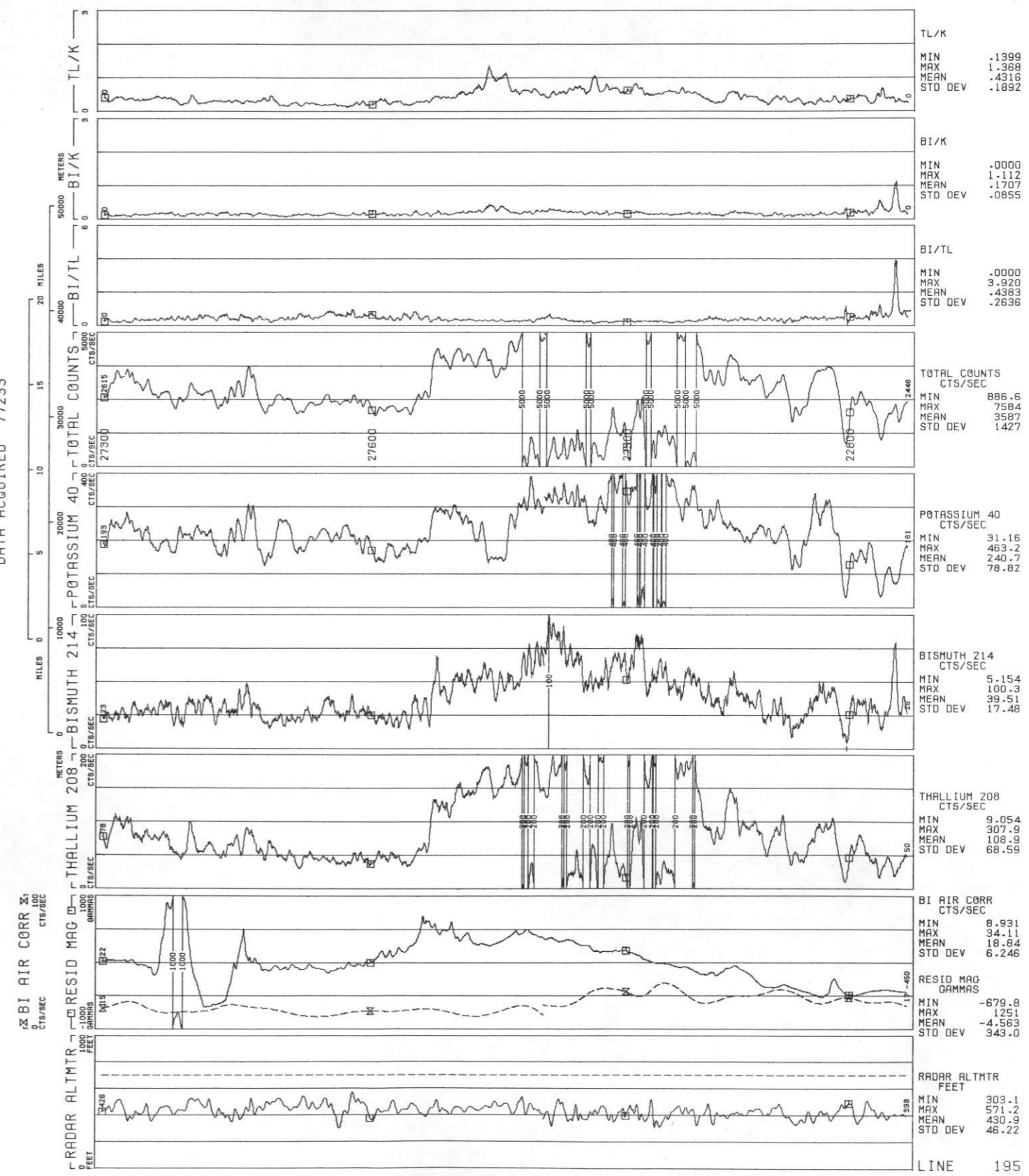
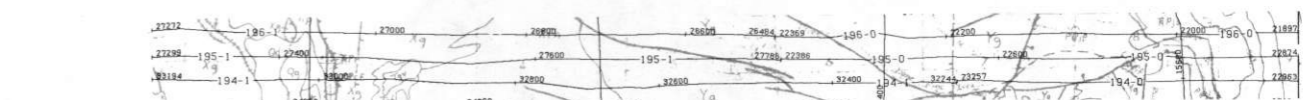
LINE 194
ROCKIES/LARAMIE RANGE - GREELEY NTMS NK 13-11 GEOMETRICS
DATA ACQUIRED 77233



ROCKIES/LARAMIE RANGE - GREELEY NTMS NK 13-11 GEOMETRICS

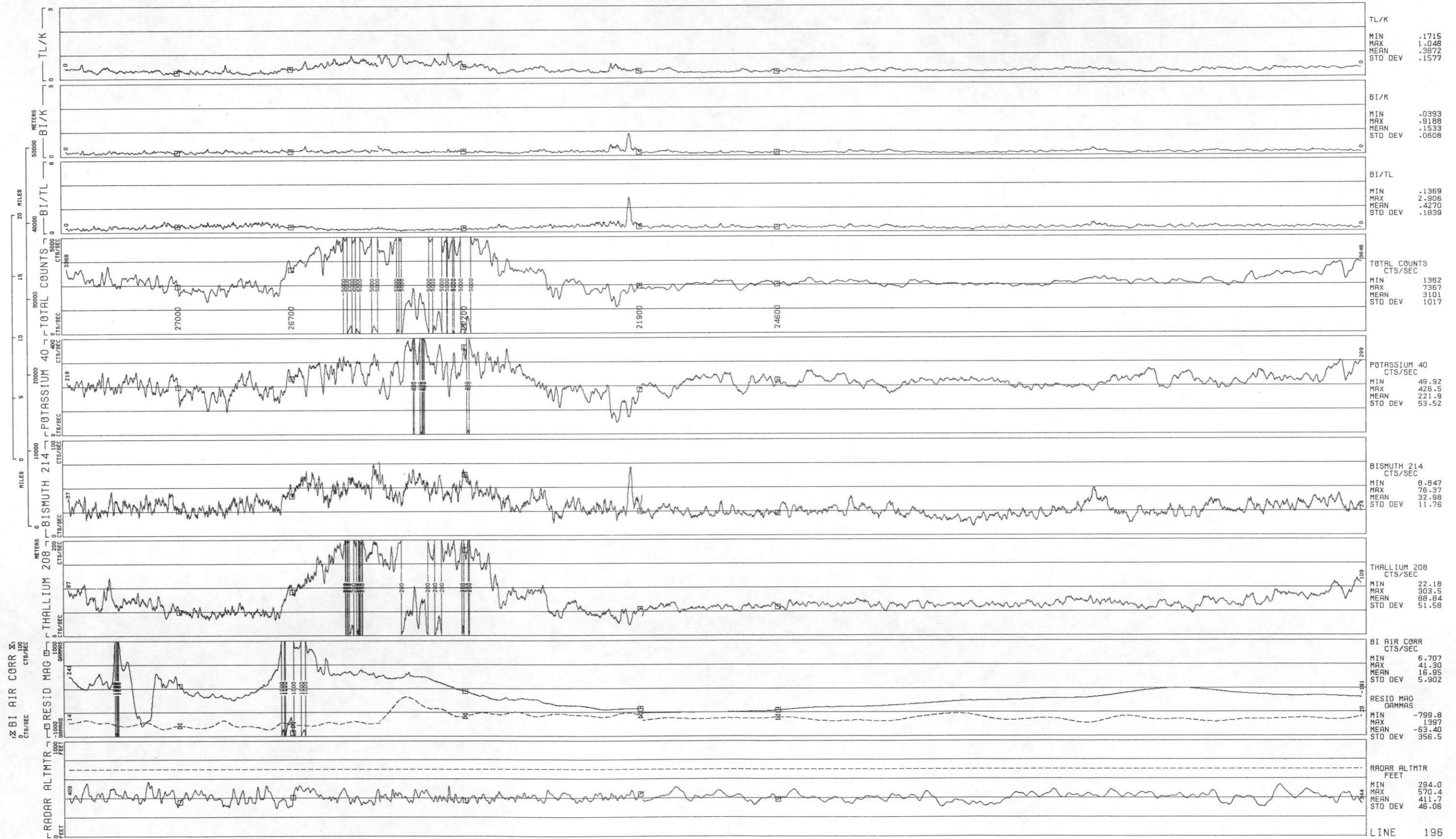
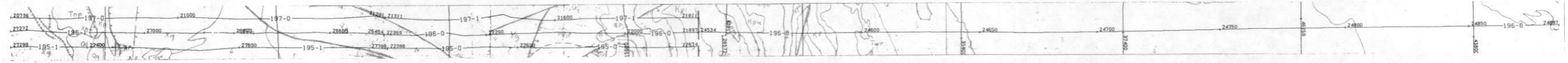
LINE 195

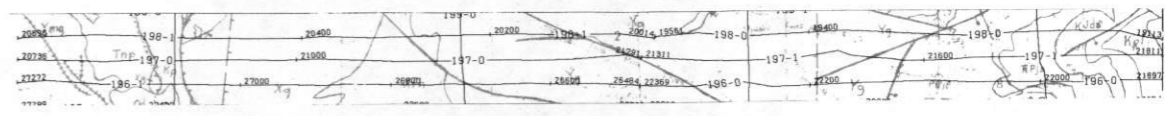
DATA ACQUIRED 77233



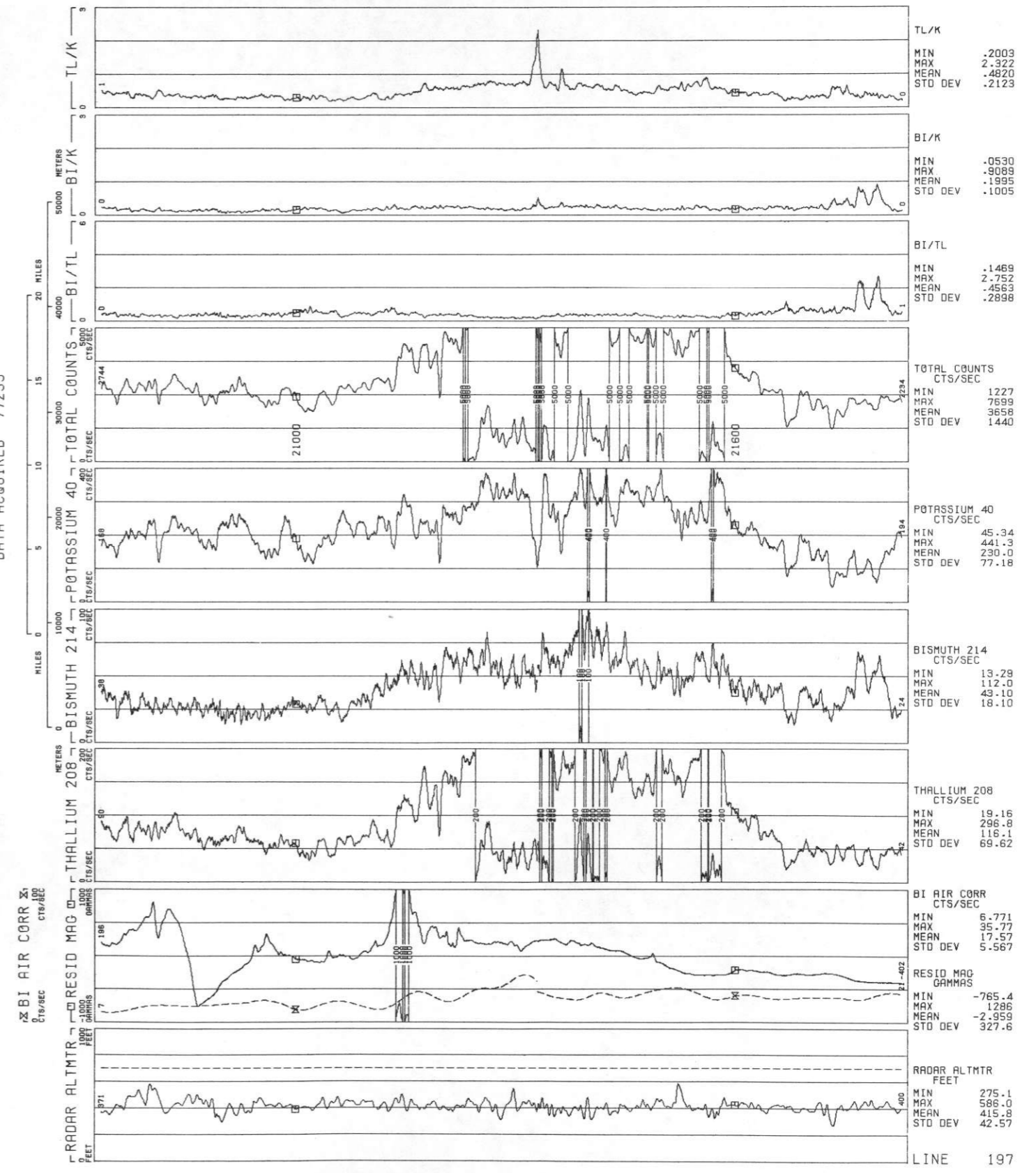
LINE 195

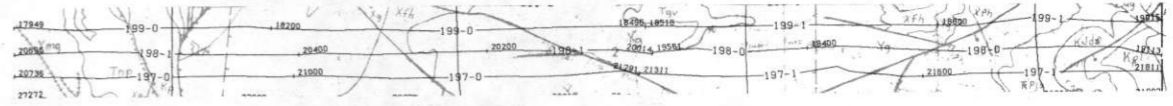
LINE 196
ROCKIES/LARAMIE RANGE - GREELEY NTMS NK 13-11 GEOMETRICS
DATA ACQUIRED 77233



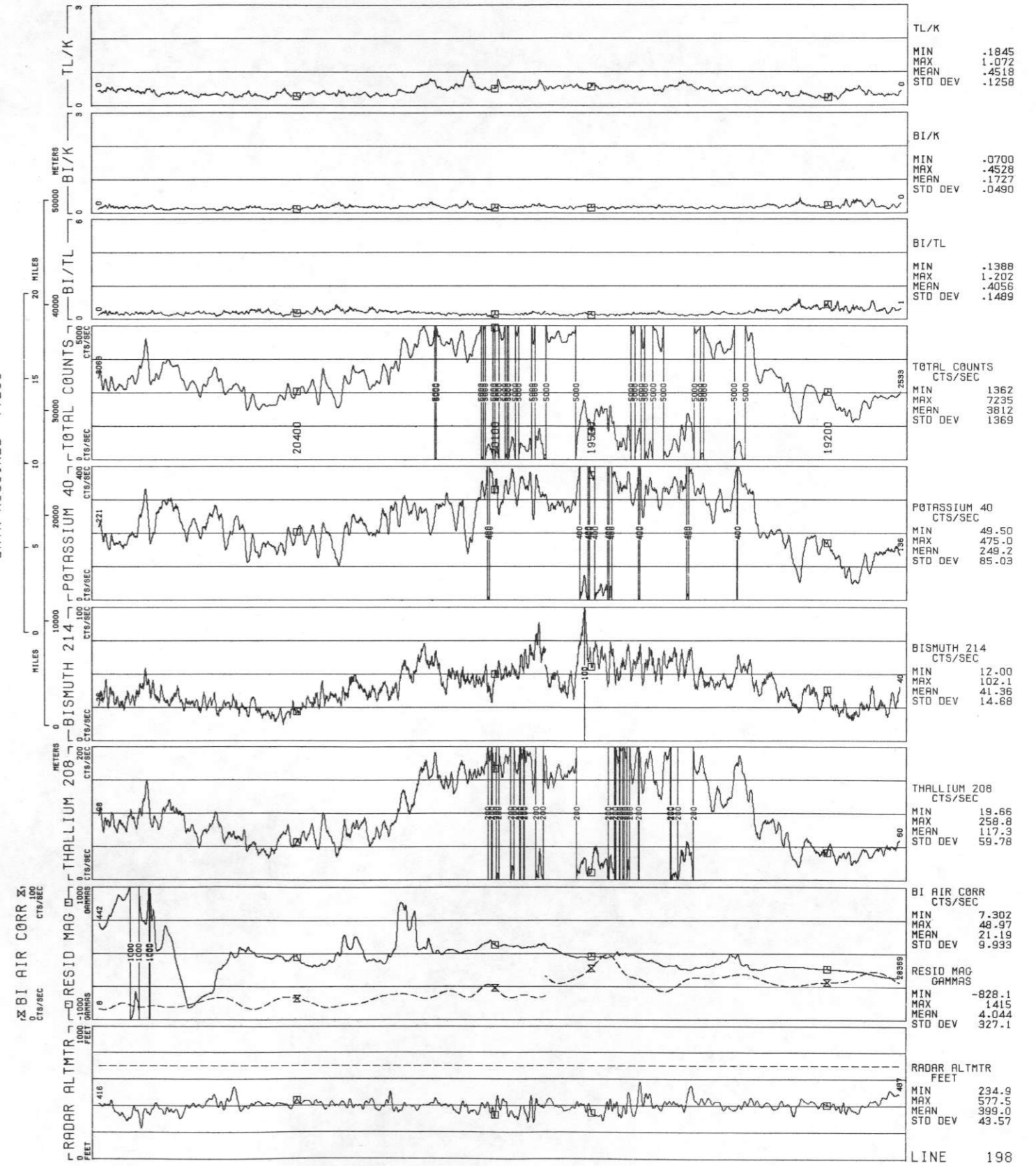


ROCKIES/LARAMIE RANGE - CREELEY NTMS NK 13-11 GEOMETRICS
 LINE 197
 DATA ACQUIRED 77233

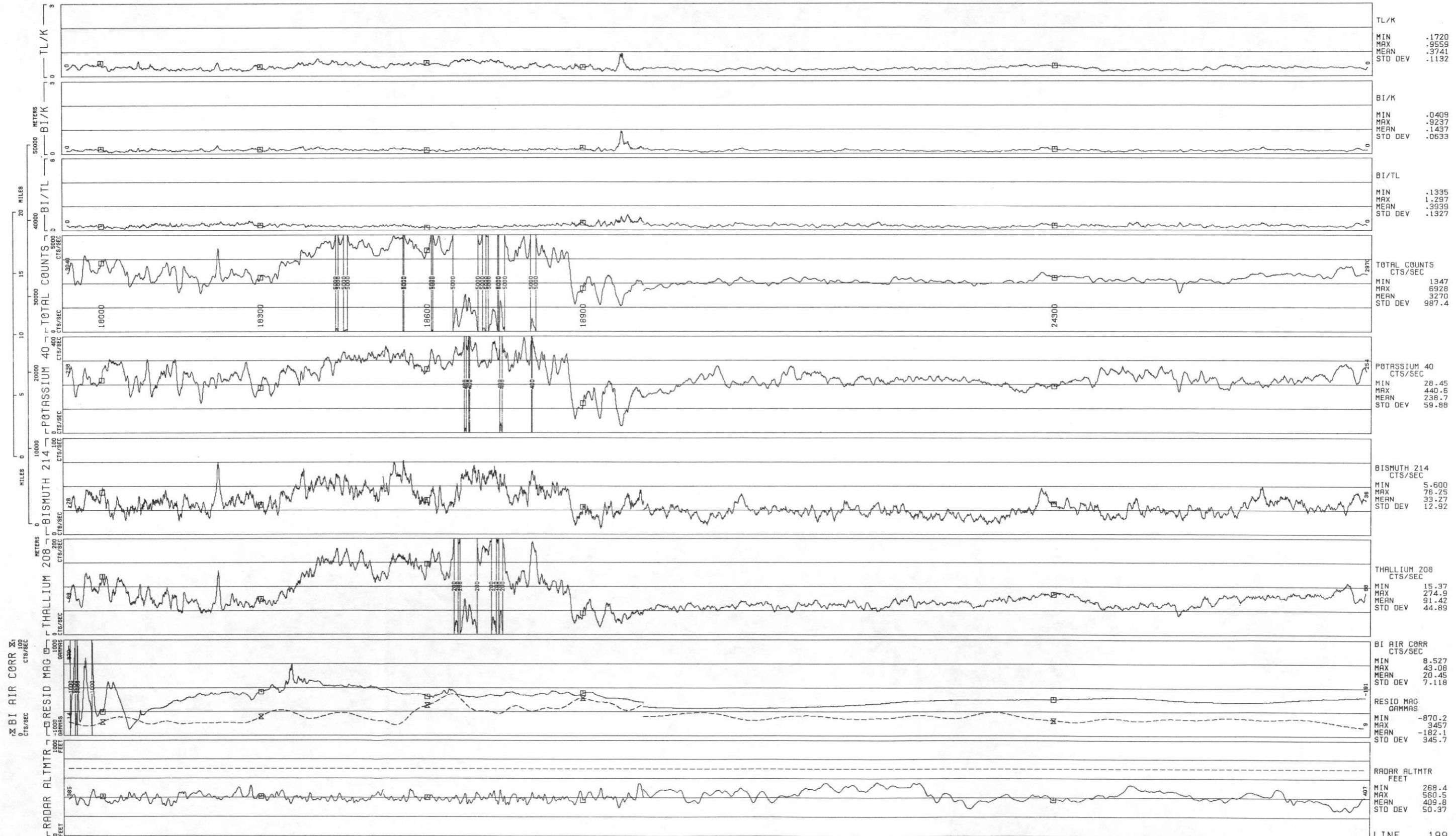
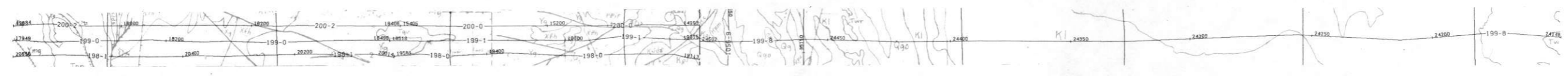


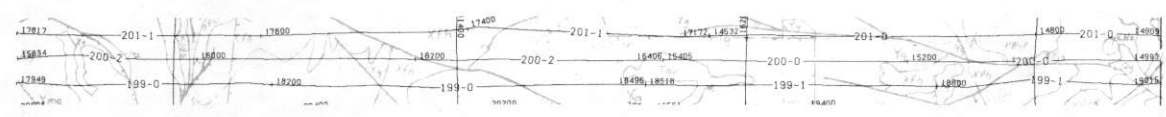


ROCKIES/LARAMIE RANGE - GREELEY NTMS NK 13-11 GEOMETRICS
 LINE 198
 DATA ACQUIRED 77233

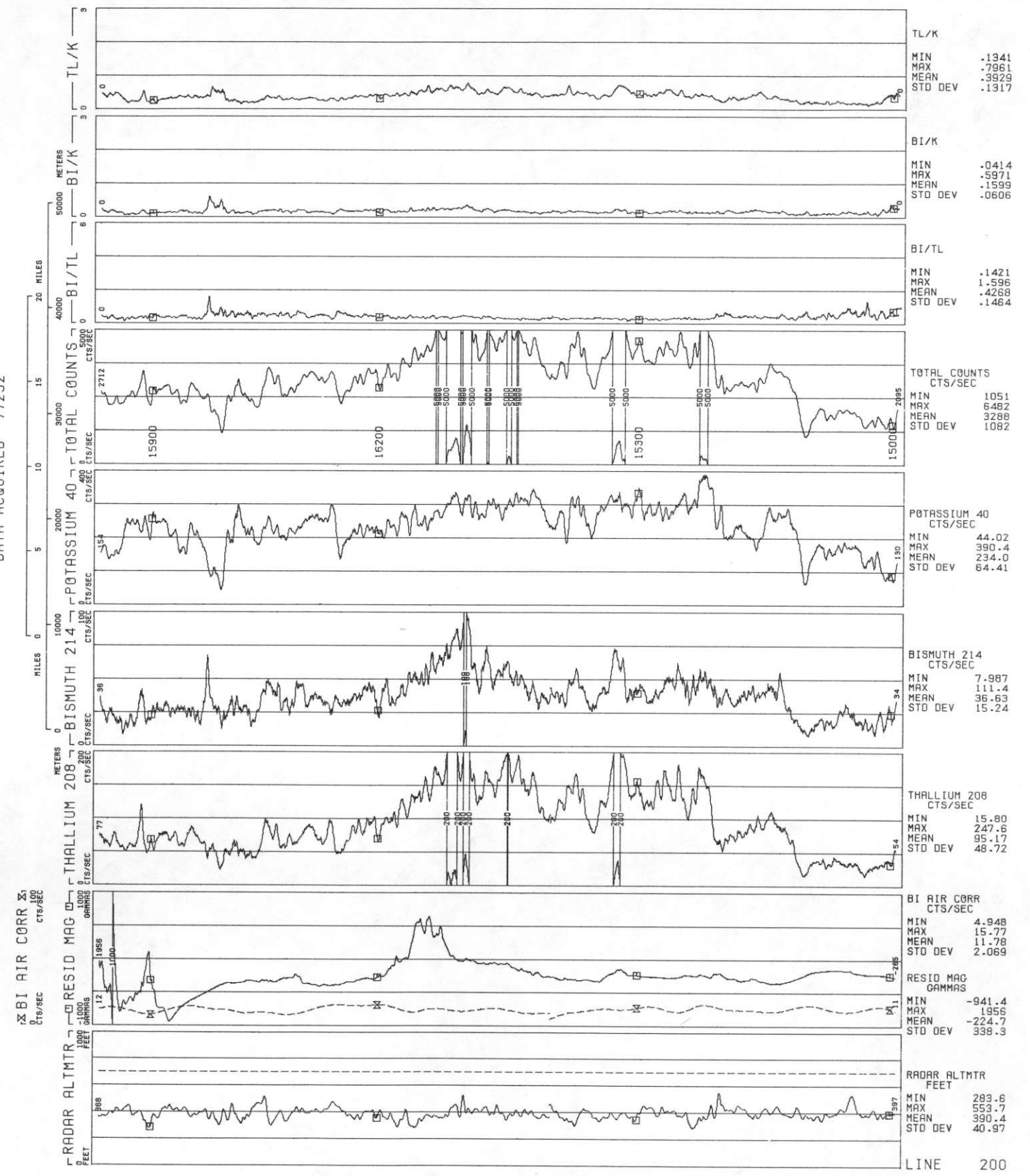


LINE 199
ROCKIES/LARAMIE RANGE - GREELEY NTMS NK 13-11 GEOMETRICS
DATA ACQUIRED 77233



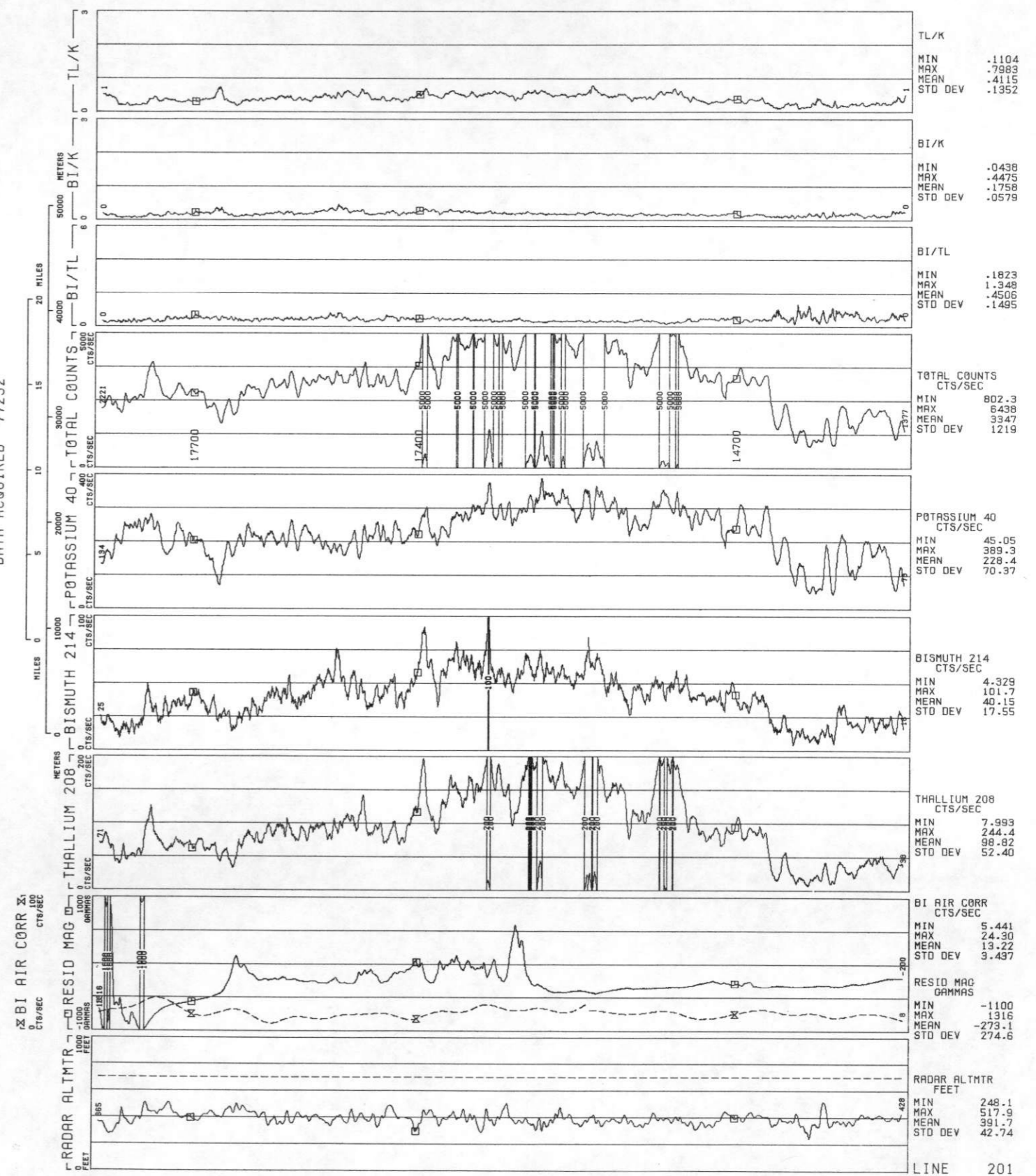



ROCKIES/LARAMIE RANGE - GREELEY NTMS NK 13-11 GEOMETRICS
 DATA ACQUIRED 77232



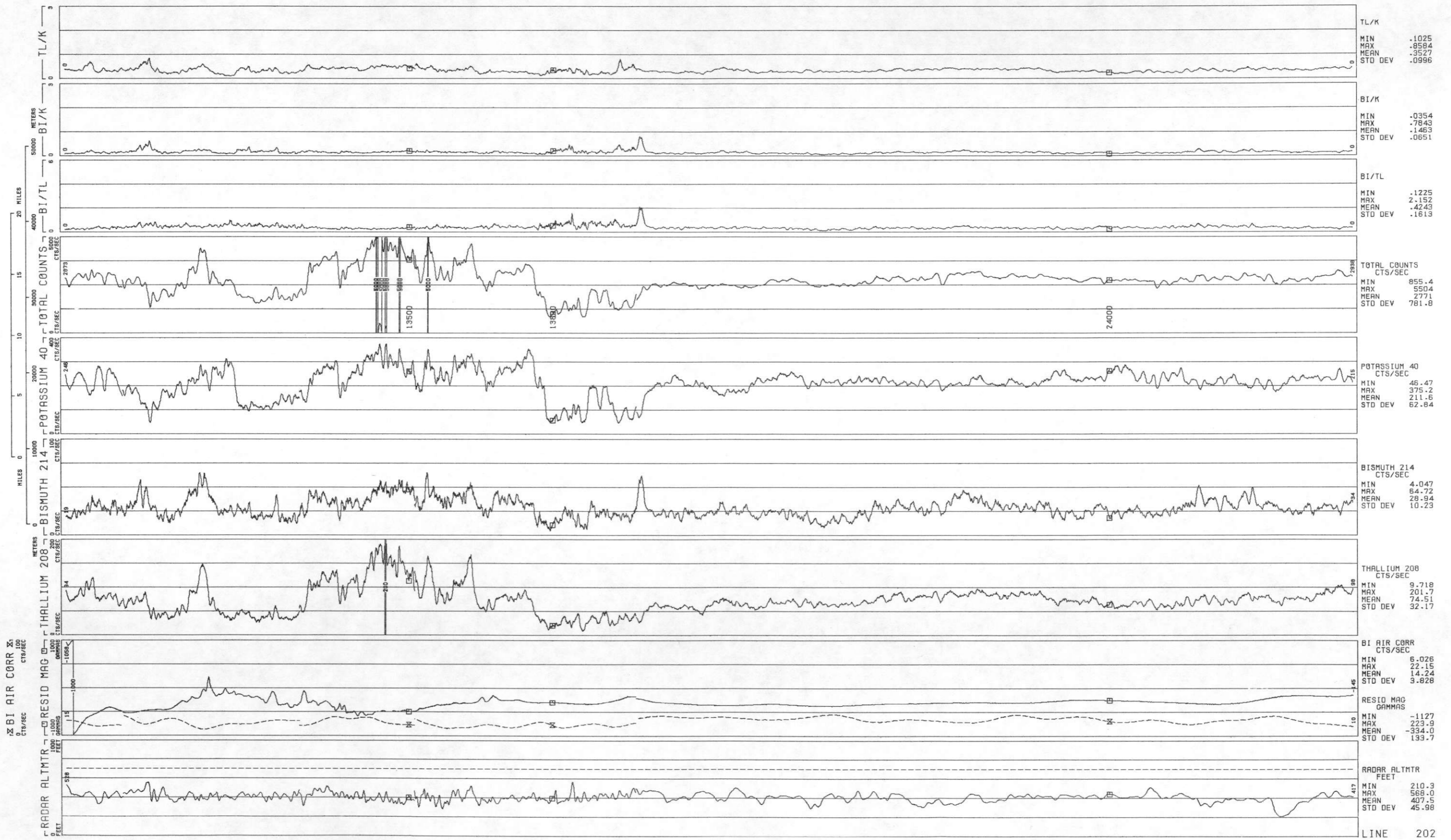
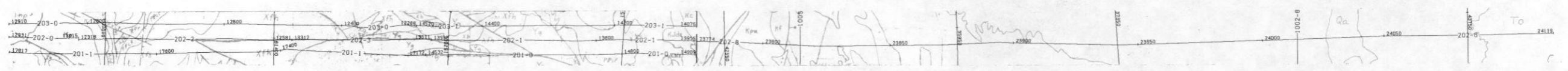
LINE 200

ROCKIES/LARAMIE RANGE - GREELEY NTMS NK 13-11 GEOMETRICS
LINE 201
DATA ACQUIRED 77232

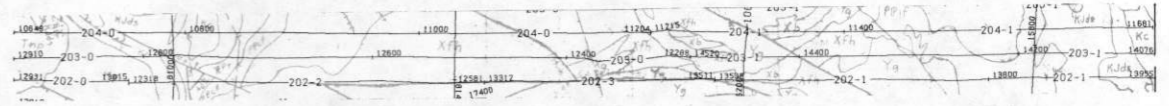


ROCKIES/LARAMIE RANGE - GREELEY NTMS NK 13-11 GEOMETRICS

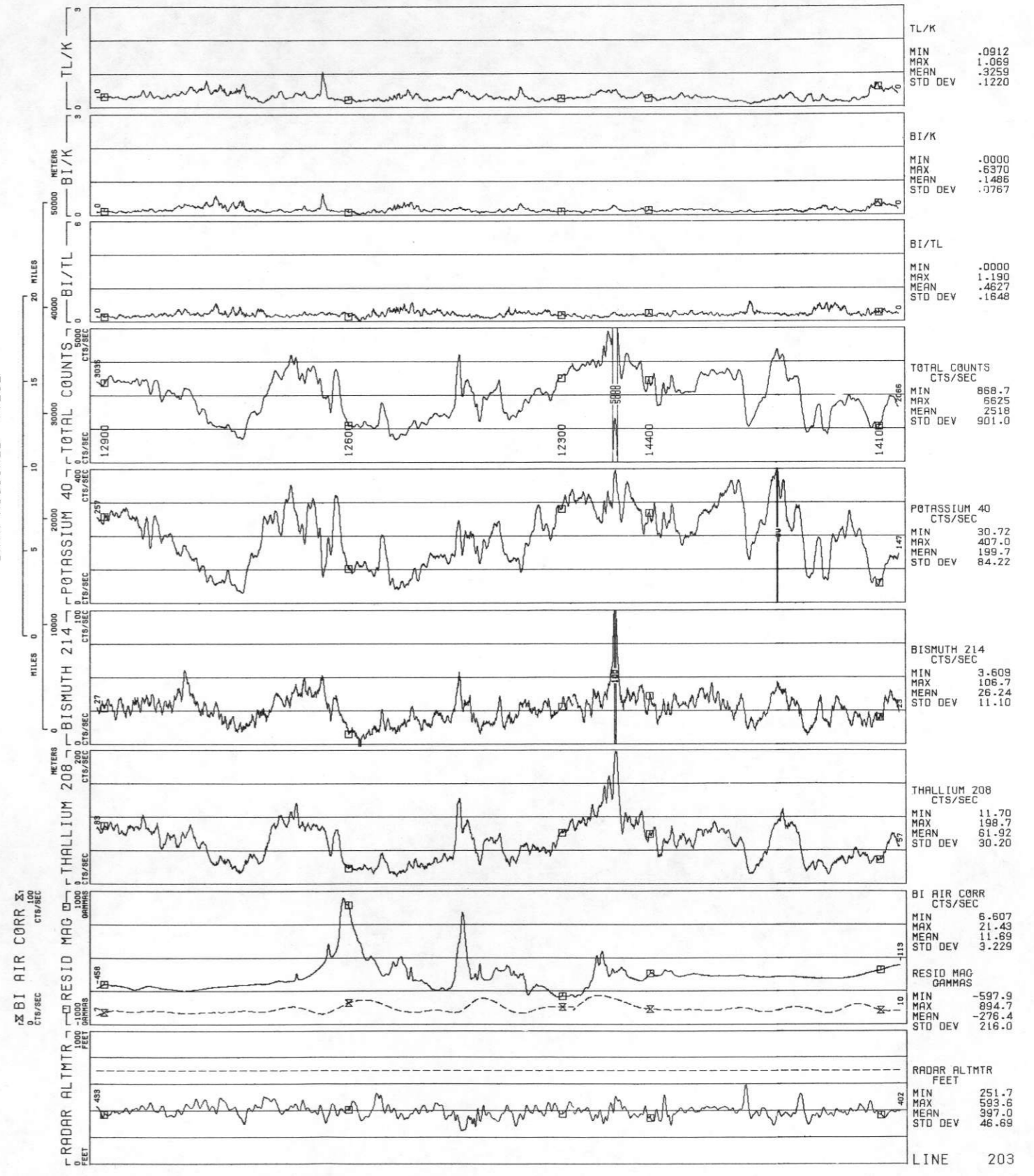
LINE 202

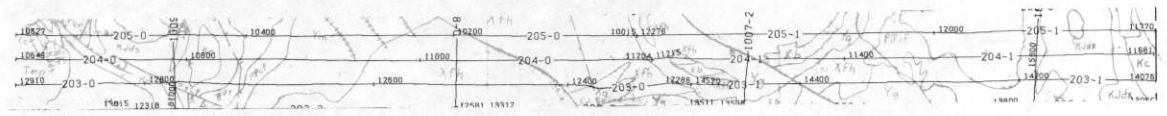


LINE 202

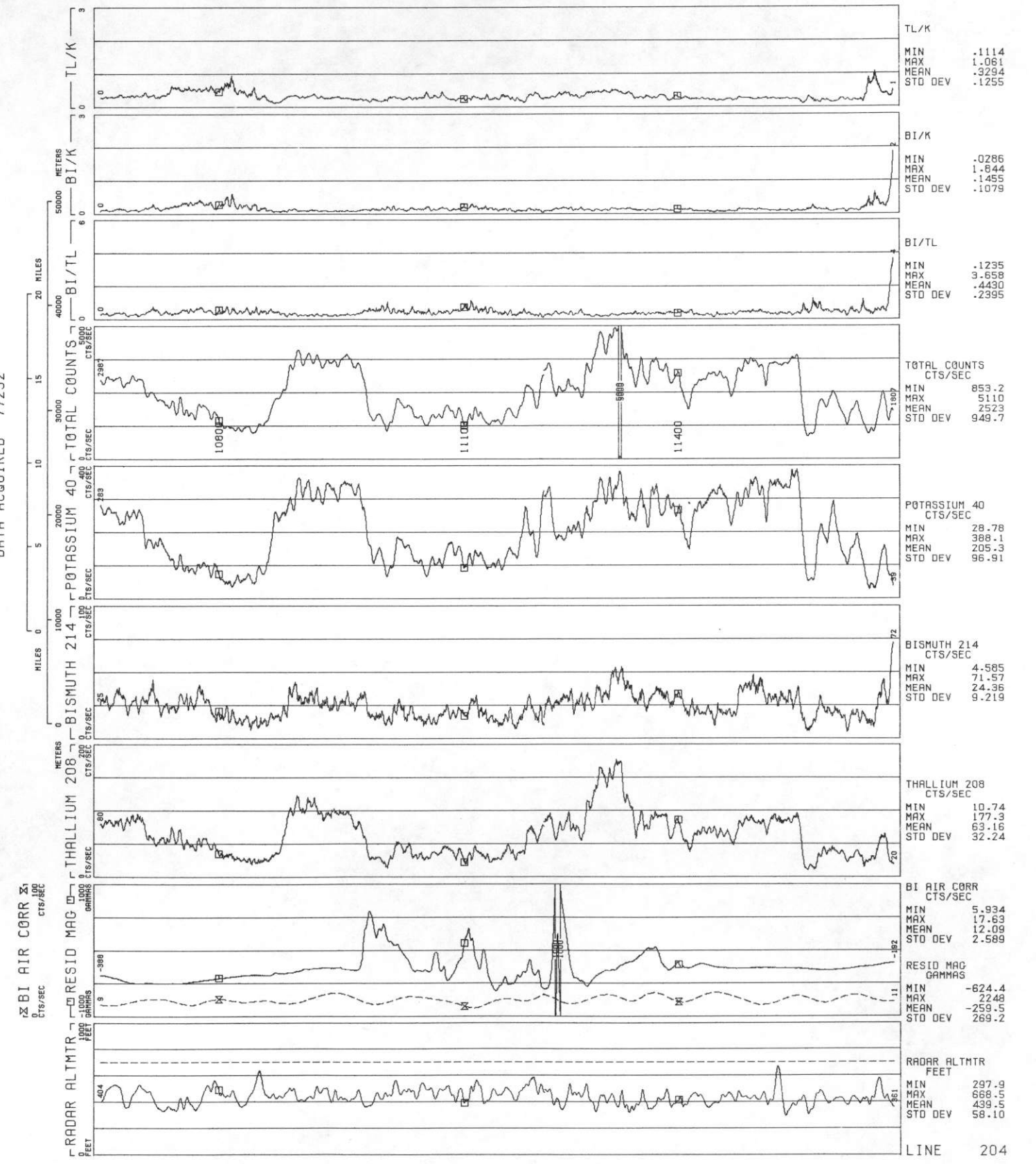


ROCKIES/LARAMIE RANGE
 LINE 203
 GREELEY NTMS NK 13-11 GEOMETRICS
 DATA ACQUIRED 77232





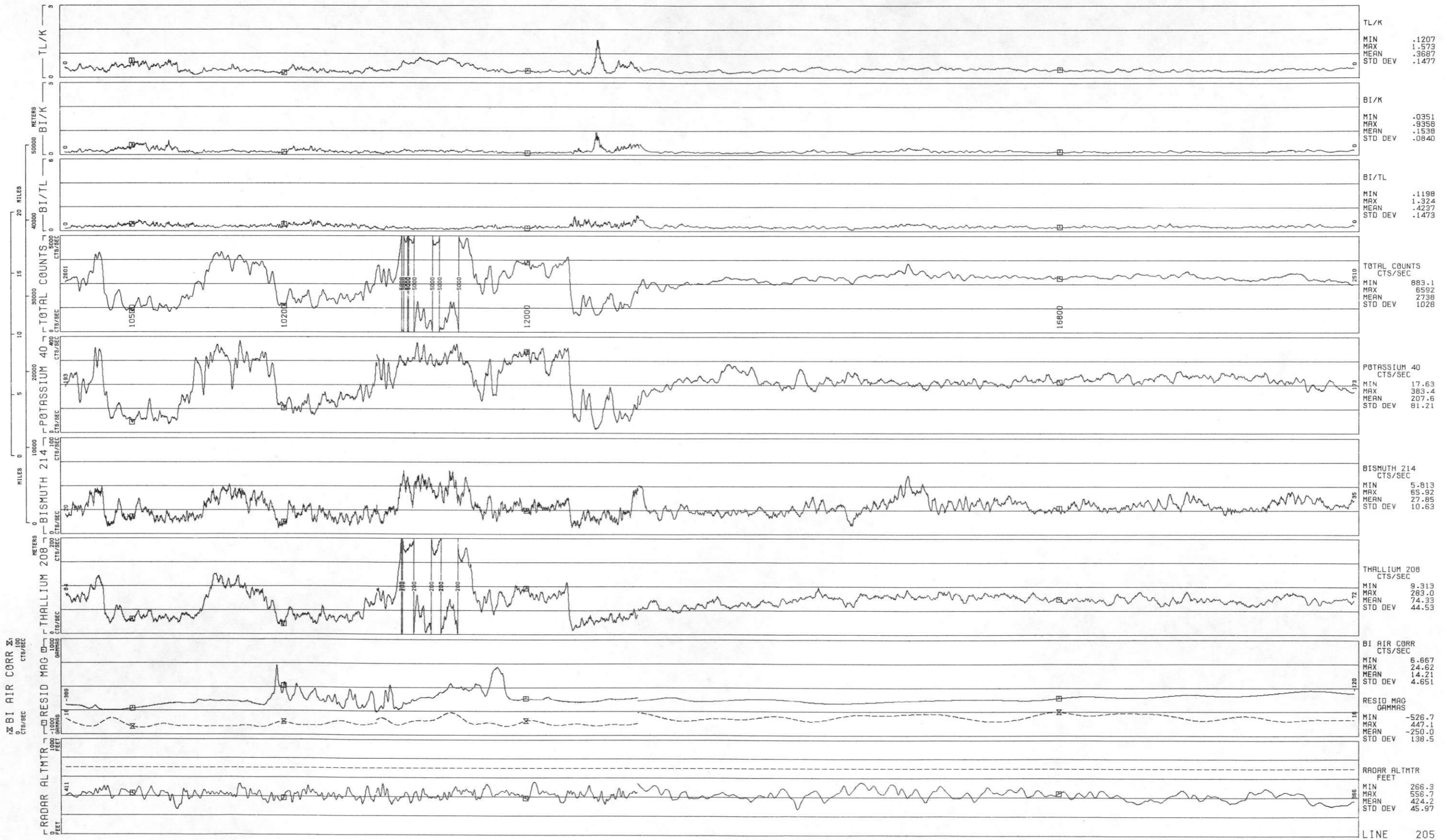
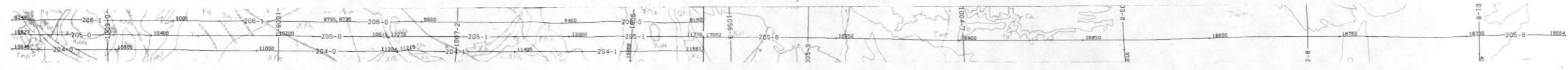
ROCKIES/LARAMIE RANGE - GREELEY NTMS NK 13-11 GEOMETRICS
 LINE 204
 DATA ACQUIRED 77232



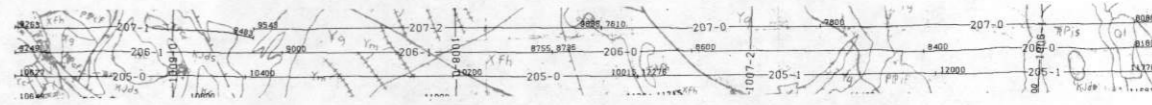
ROCKIES/LARAMIE RANGE - GREELEY NTMS NK 13-11 GEOMETRICS

LINE 205

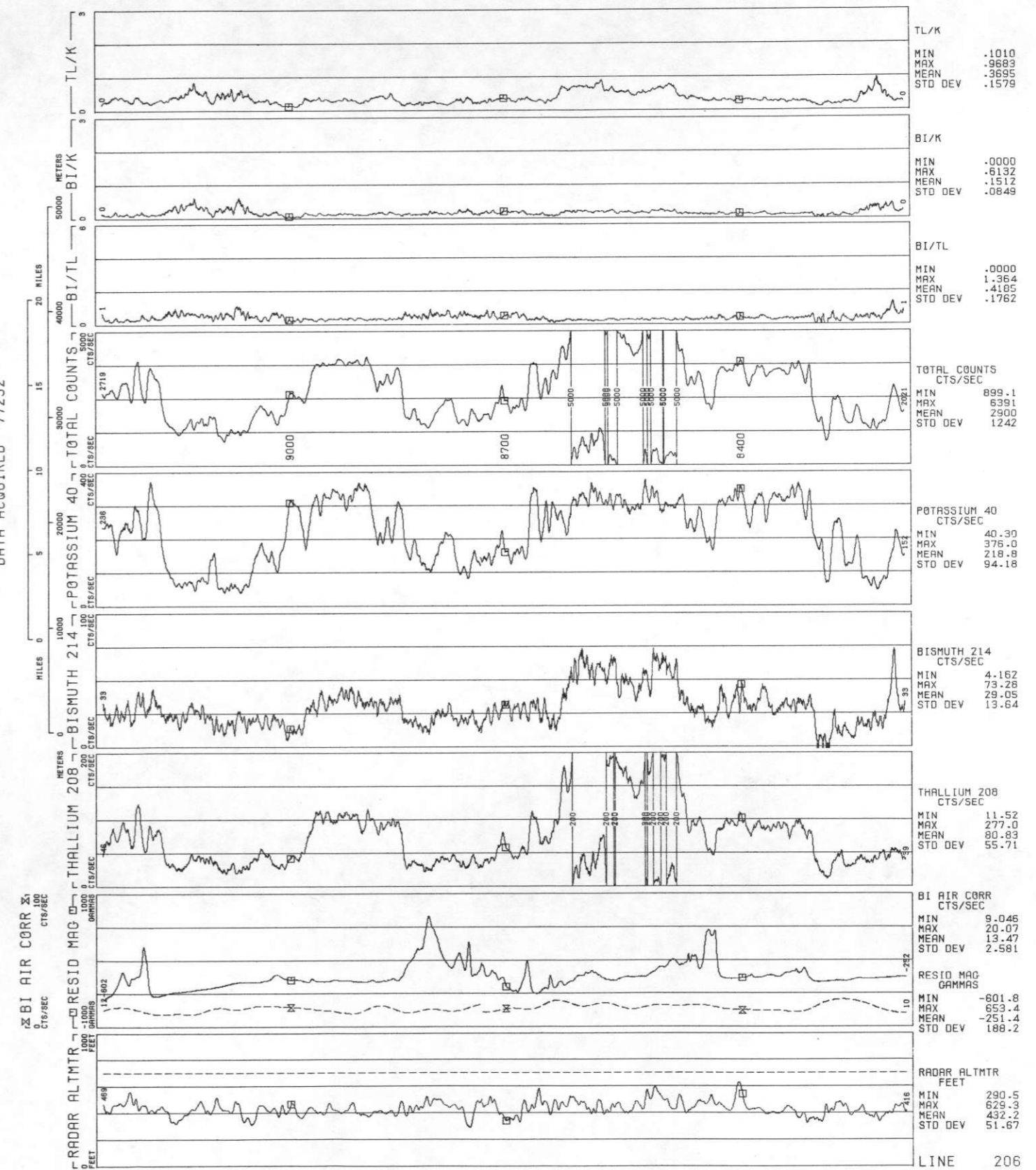
DATA ACQUIRED 77232




LINE 205

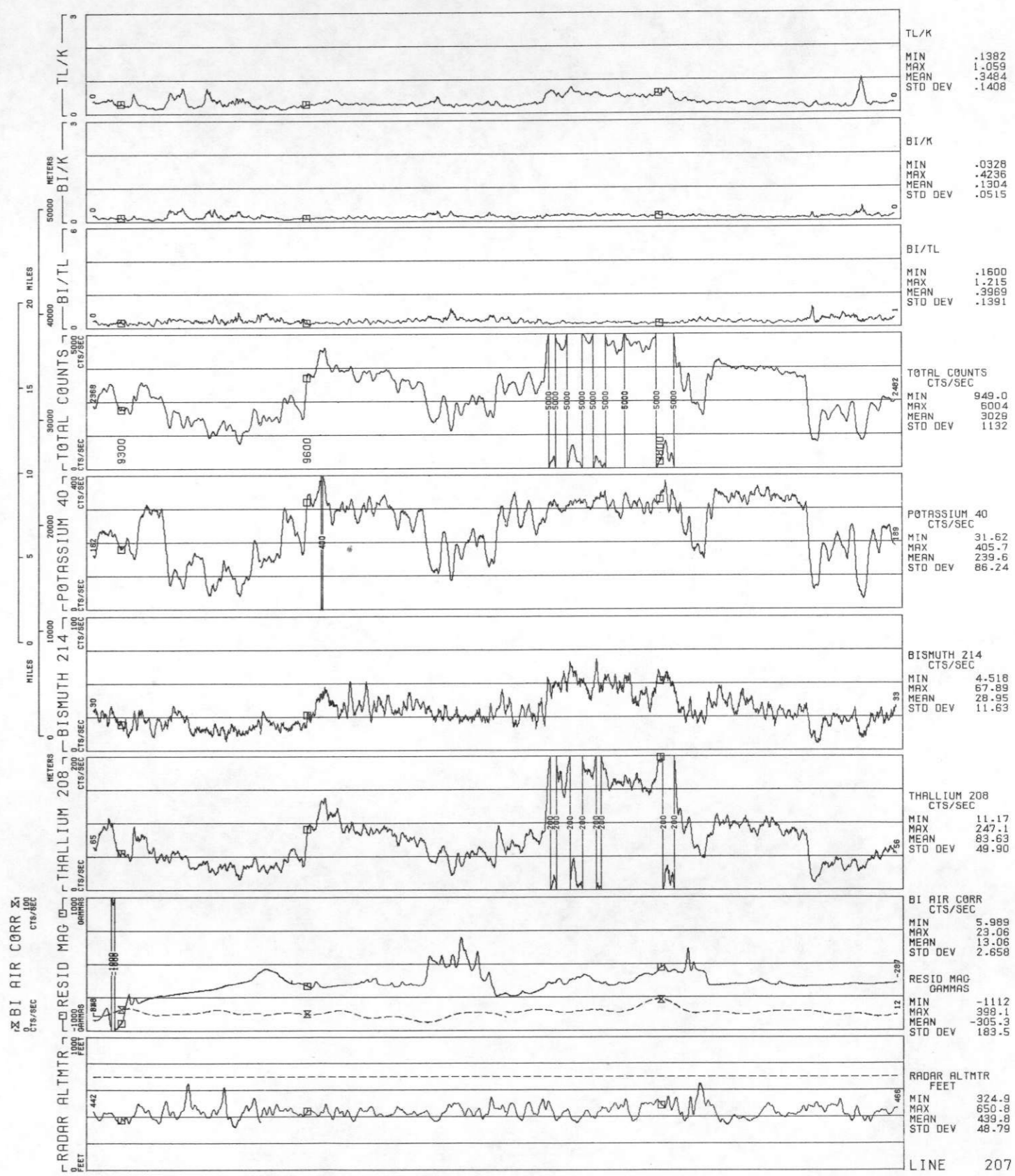


LINE 206
ROCKIES/LARAMIE RANGE - GREELEY NTMS NK 13-11 GEOMETRICS
DATA ACQUIRED 77232

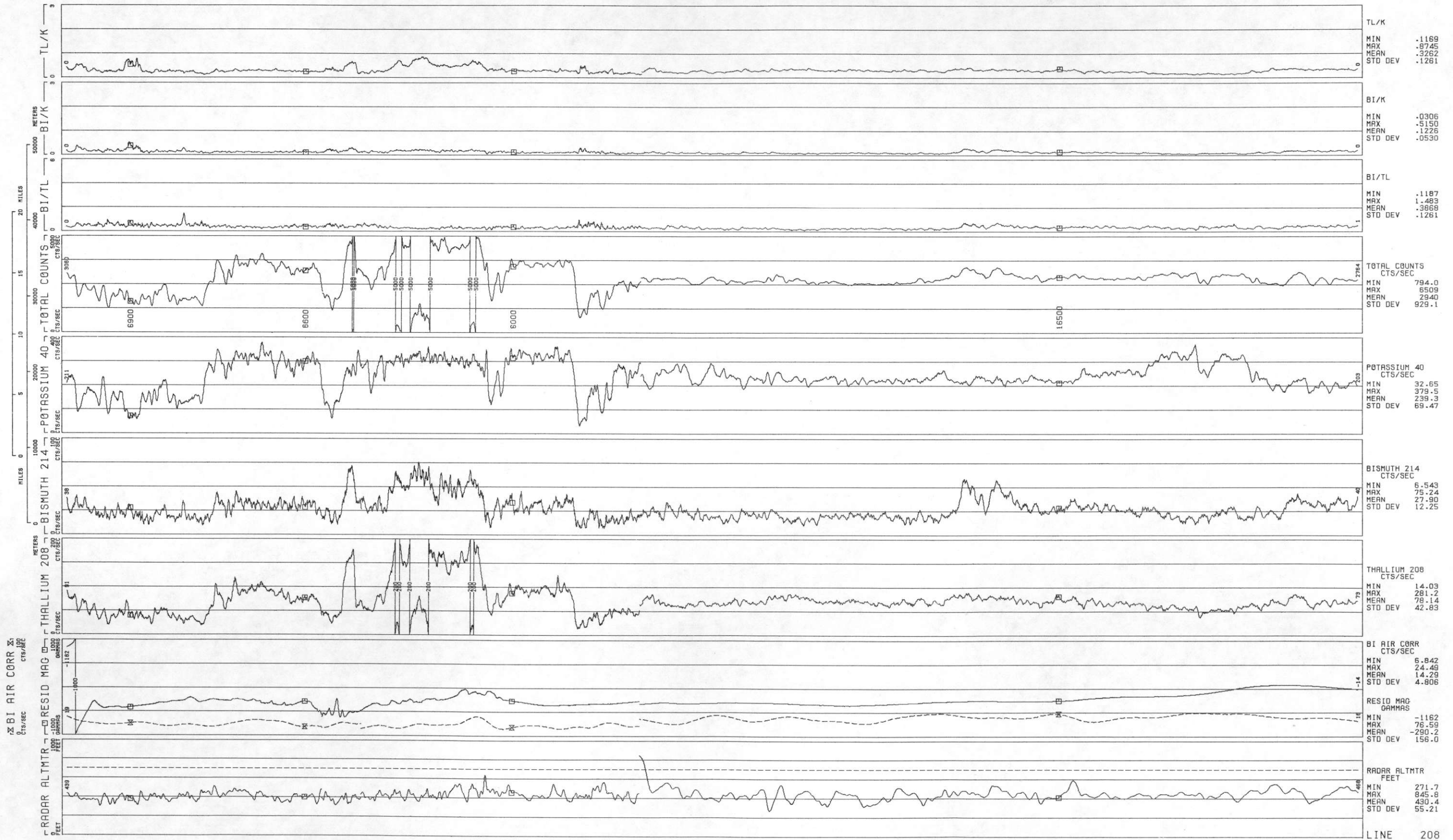
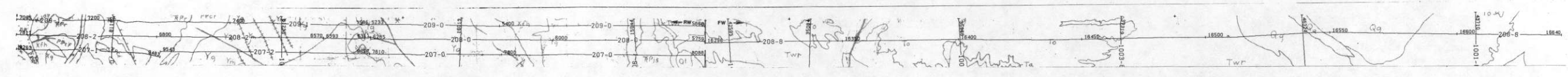




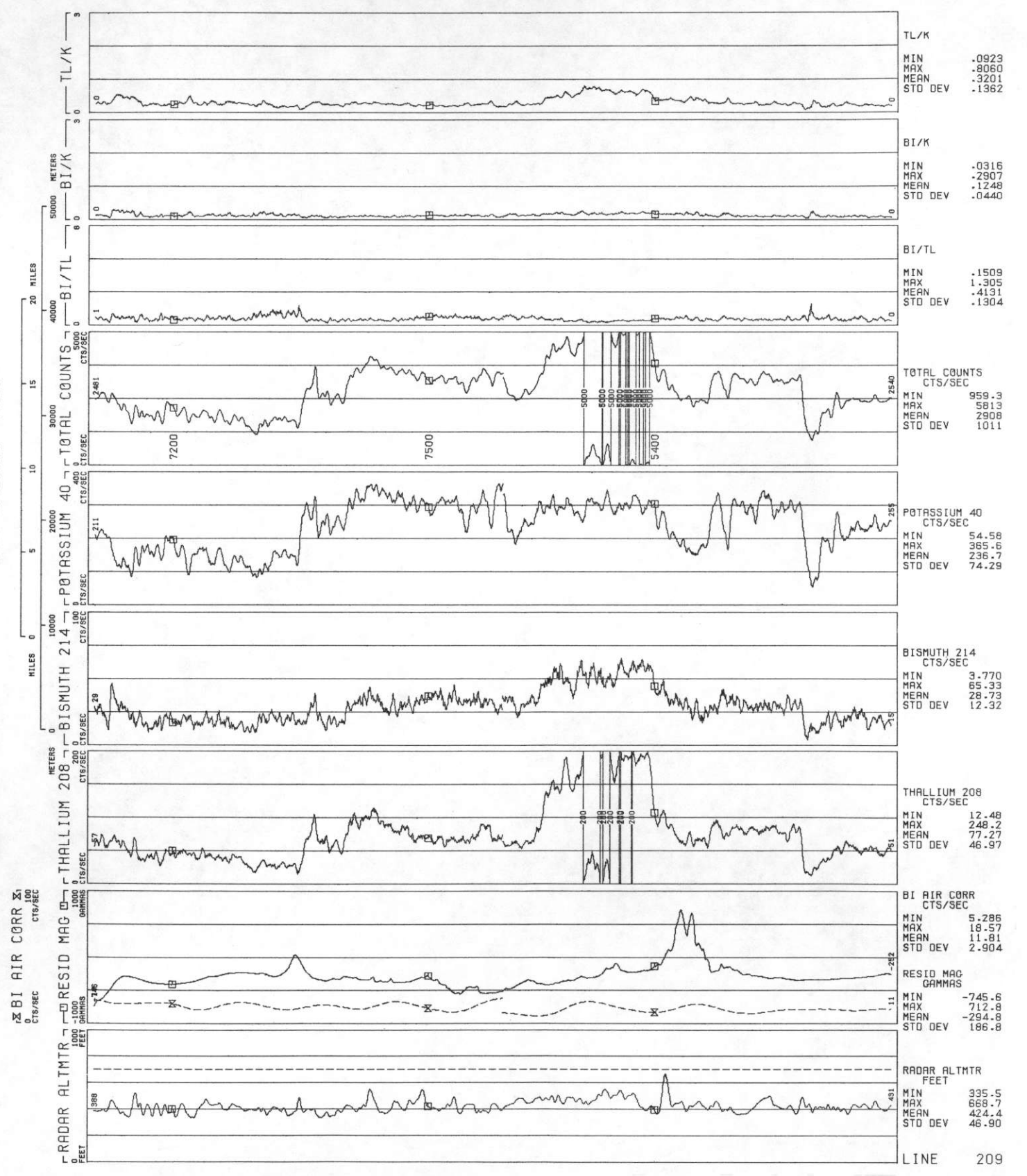

ROCKIES/LARAMIE RANGE - GREELEY NTMS NK 13-11 GEOMETRICS
 LINE 207
 DATA ACQUIRED 77232



LINE 208
 ROCKIES/LARAMIE RANGE - GREELEY NTMS NK 13-11 GEOMETRICS
 DATA ACQUIRED 77232

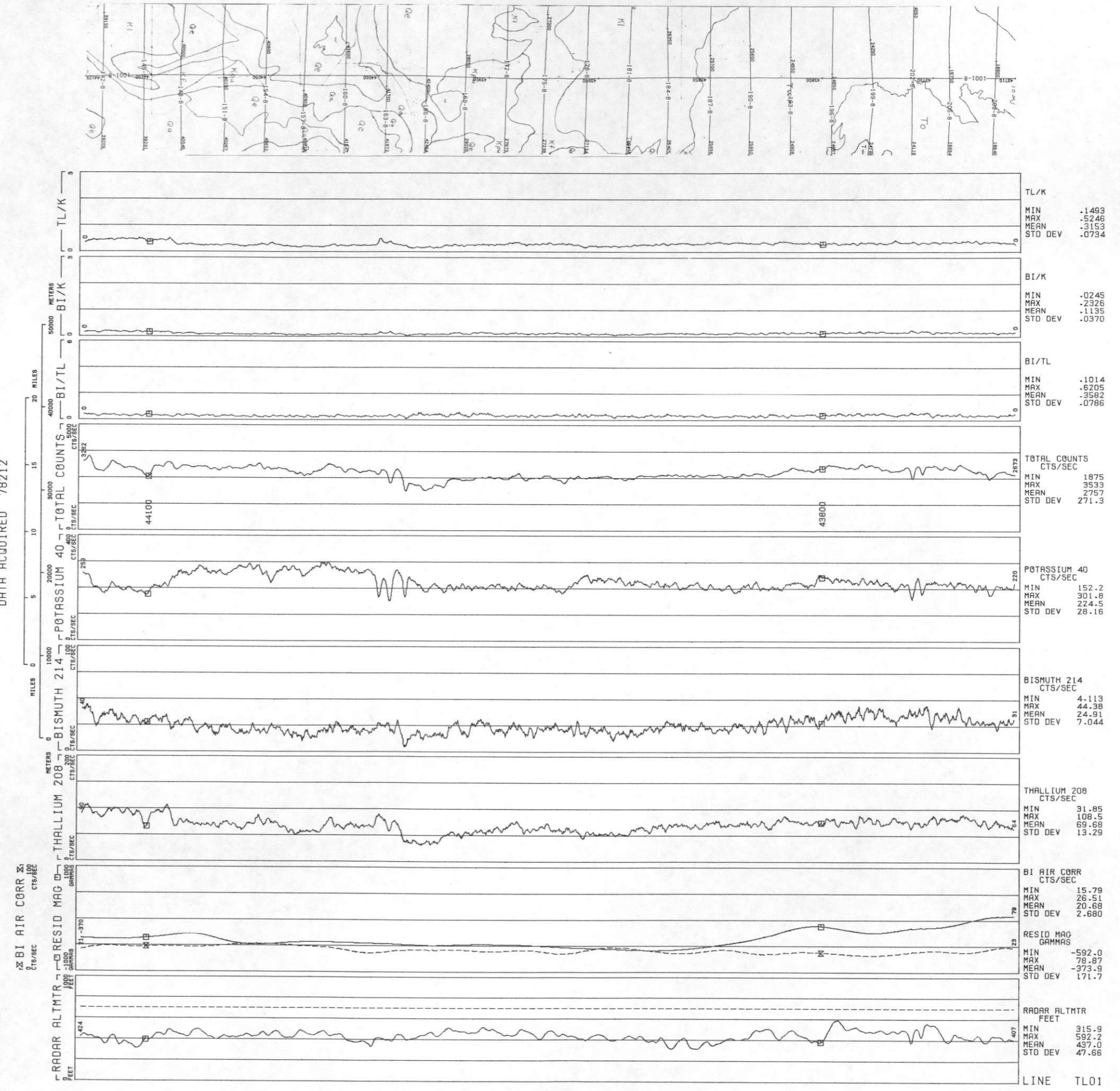


ROCKIES/LARAMIE RANGE - GREELEY NTMS NK 13-11 GEOMETRICS
 LINE 209
 DATA ACQUIRED 77232



ROCKIES/LARAMIE RANGE - GREELEY NTMS NK 13-11 GEOMETRICS

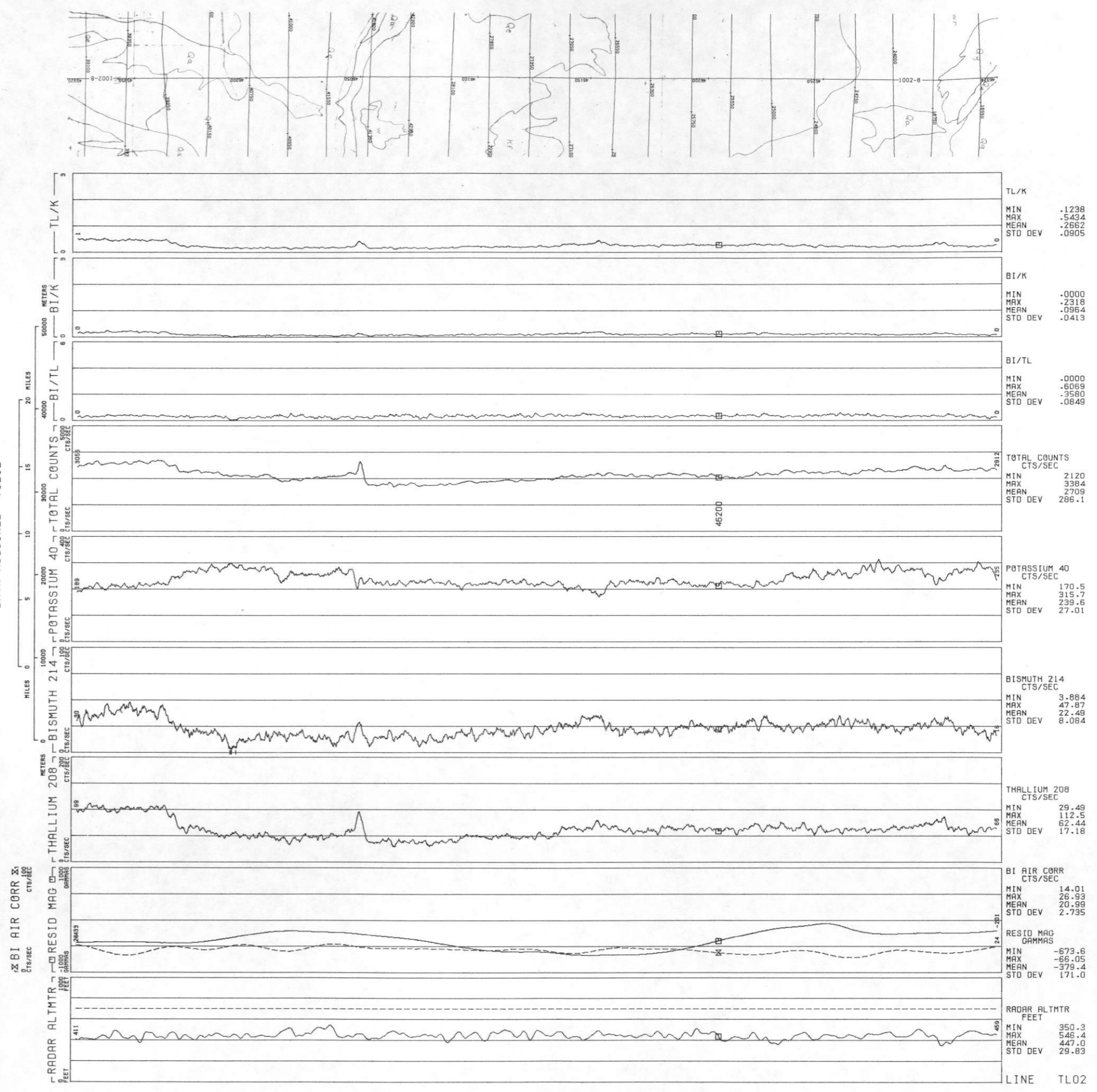
LINE TLO1



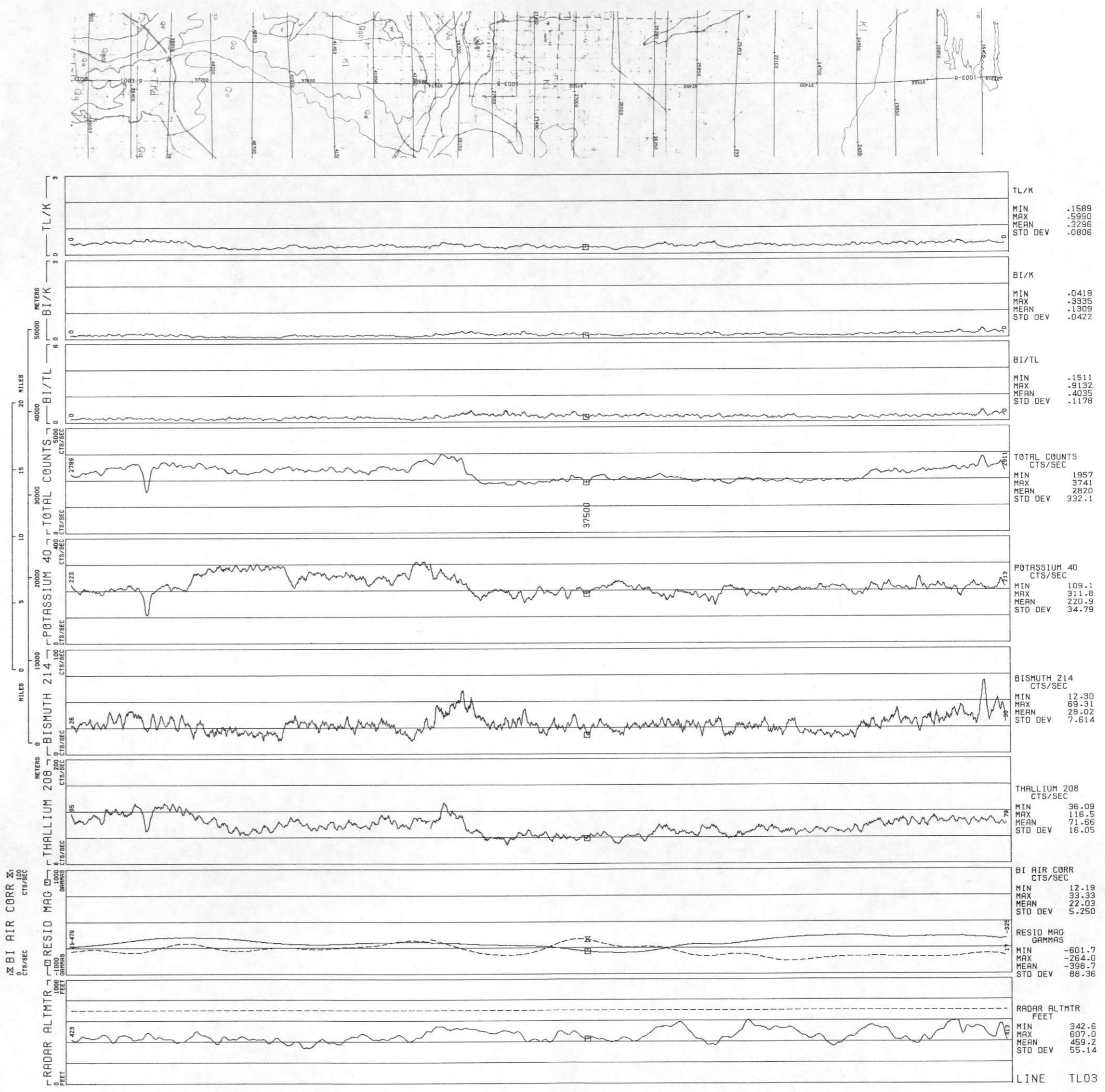
ROCKIES/LARAMIE RANGE - GREELEY NTMS NK 13-11 GEOMETRICS

LINE TLO2

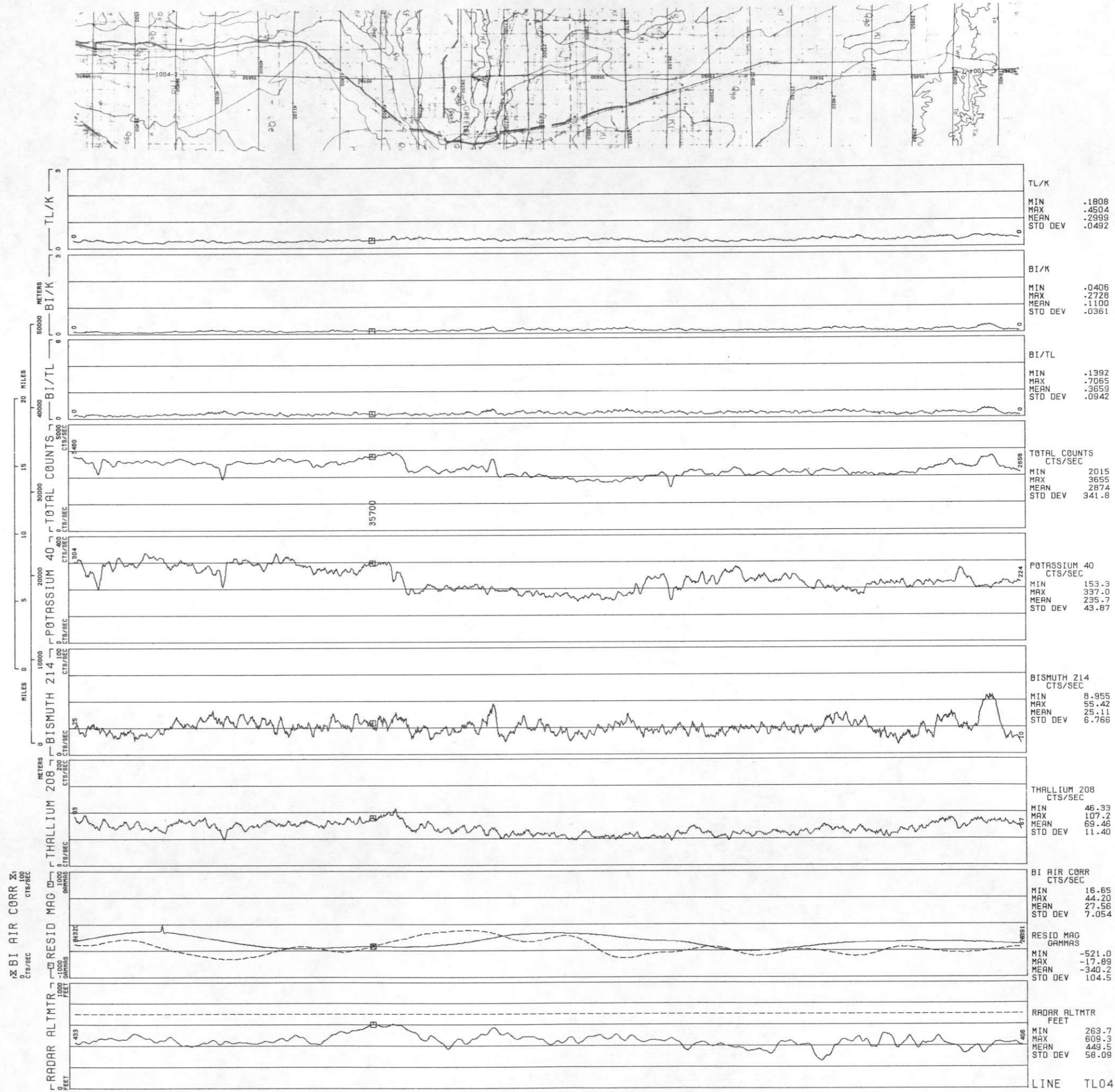
DATA ACQUIRED 78212



ROCKIES/LARAMIE RANGE - GREELEY NTMS NK 13-11 GEOMETRICS
LINE TLO3
DATA ACQUIRED 78211

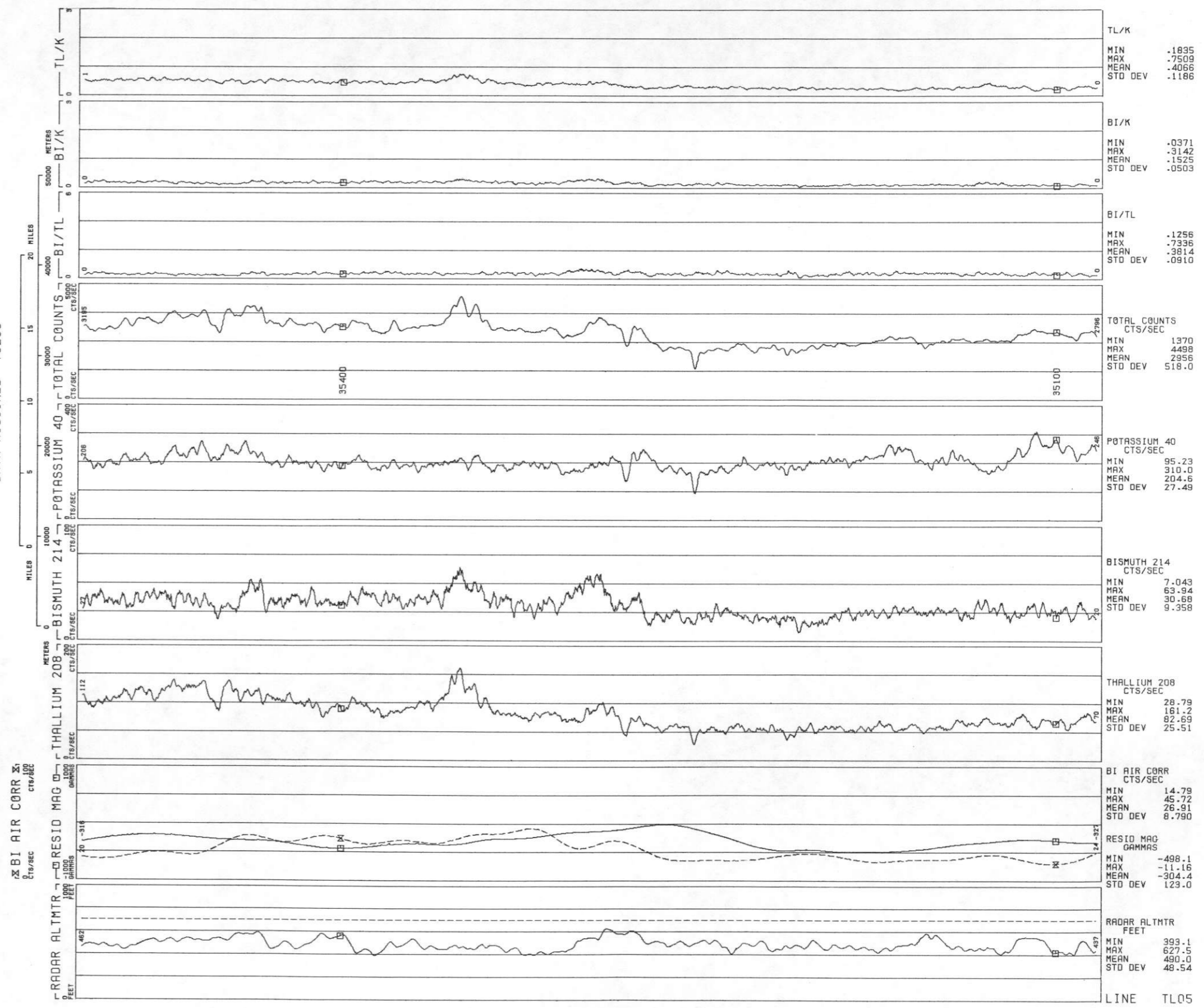
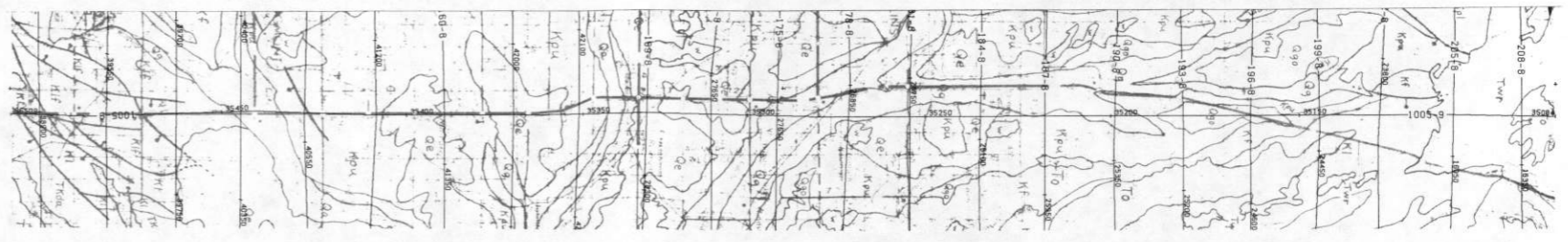


ROCKIES/LARAMIE RANGE - GREELEY NTMS NK 13-11 GEOMETRICS
LINE TLO4
DATA ACQUIRED 78209



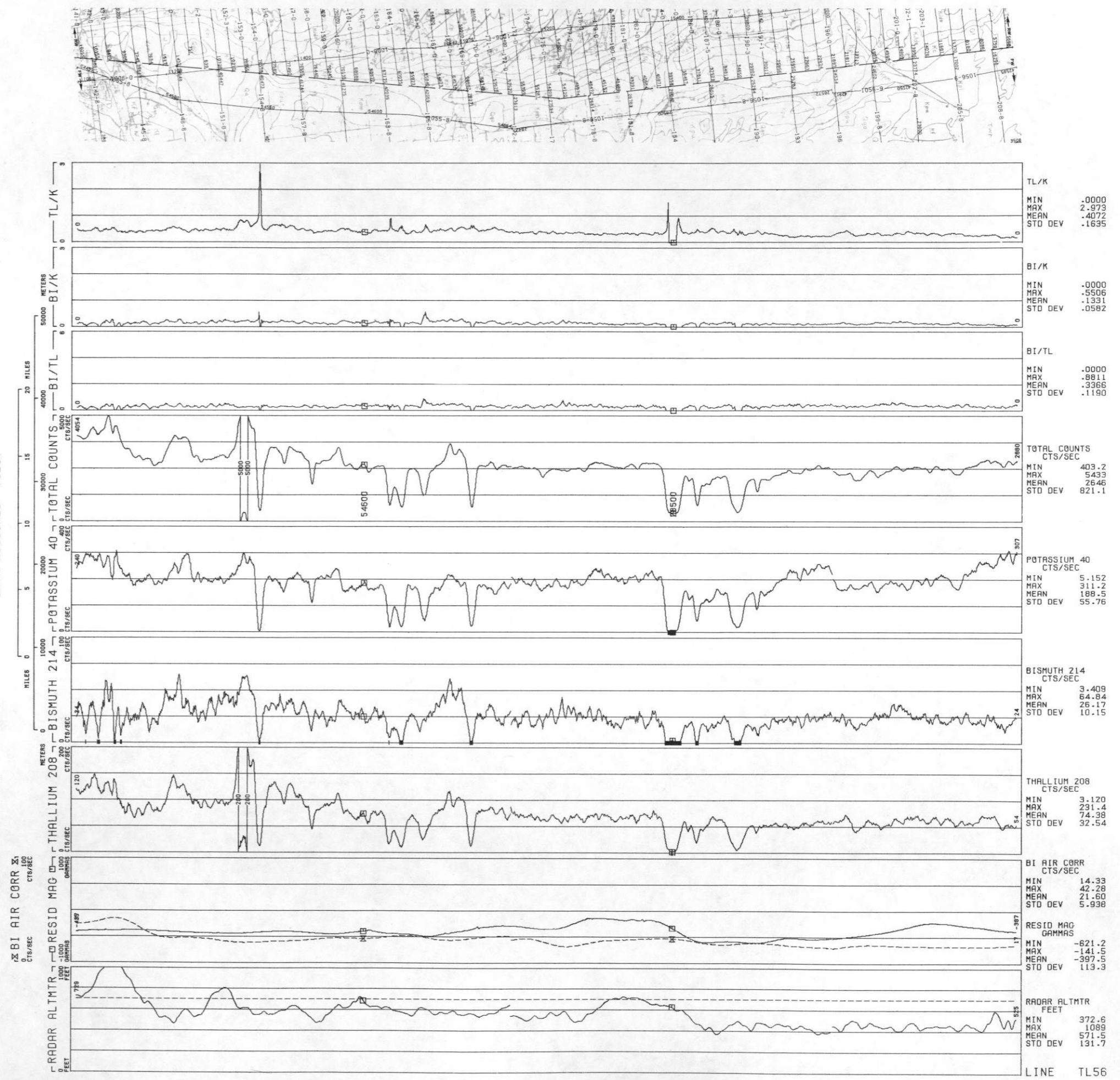
LINE TLO4

ROCKIES/LARAMIE RANGE - GREELEY NTMS NK 13-11 GEOMETRICS
LINE TL05
DATA ACQUIRED 78209

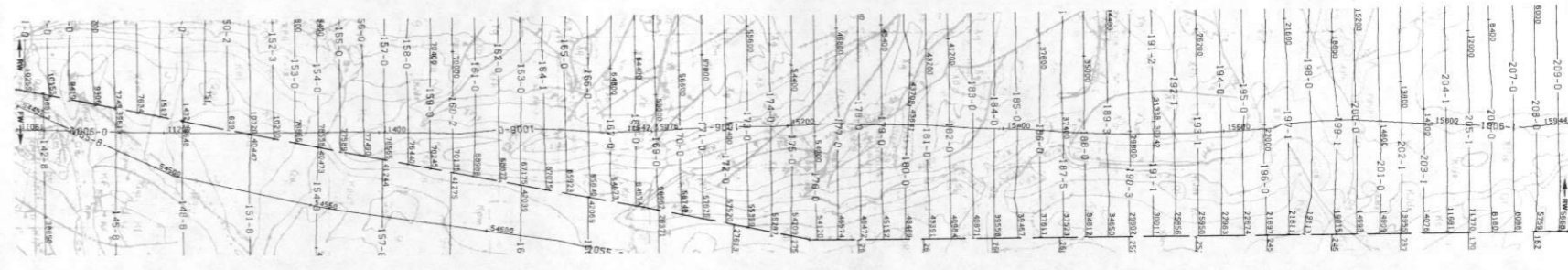
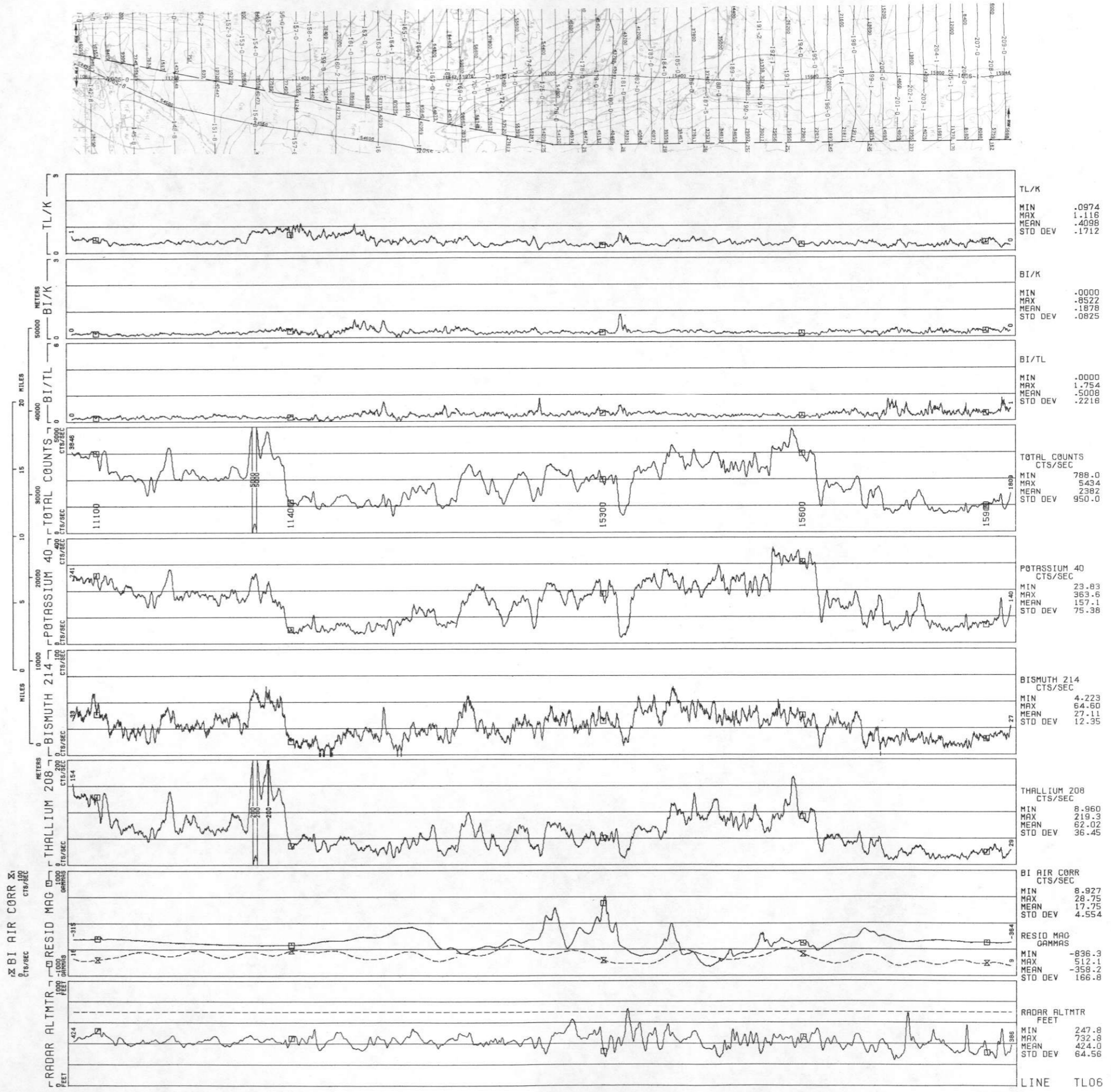


LINE TL05

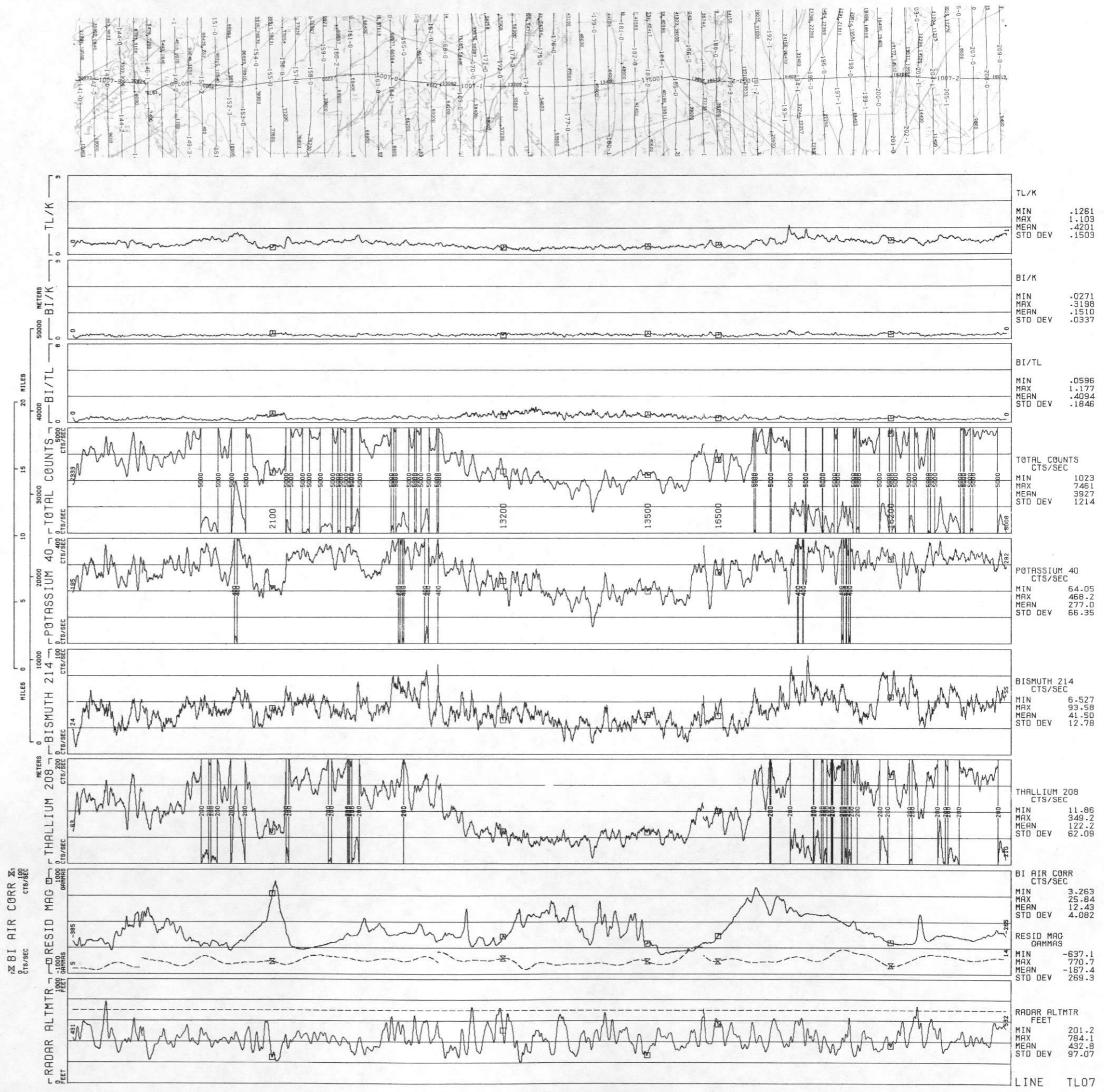
ROCKIES/LARAMIE RANGE LINE TL56
- GREELEY NTMS NK 13-11 GEOMETRICS
DATA ACQUIRED 78207



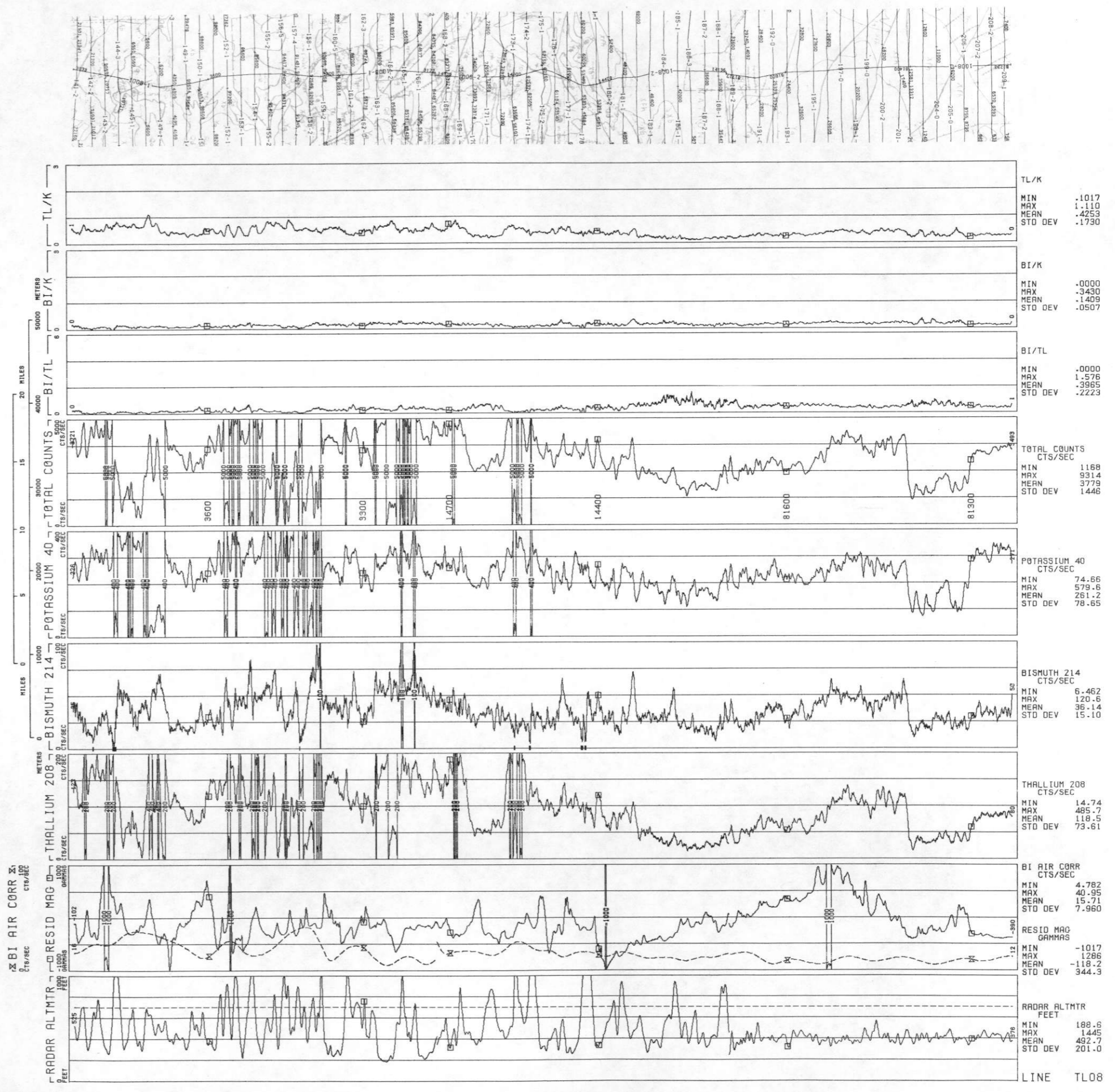
ROCKIES/LARAMIE RANGE - GREELEY NTMS NK 13-11 GEOMETRICS
LINE TL06
DATA ACQUIRED 77250



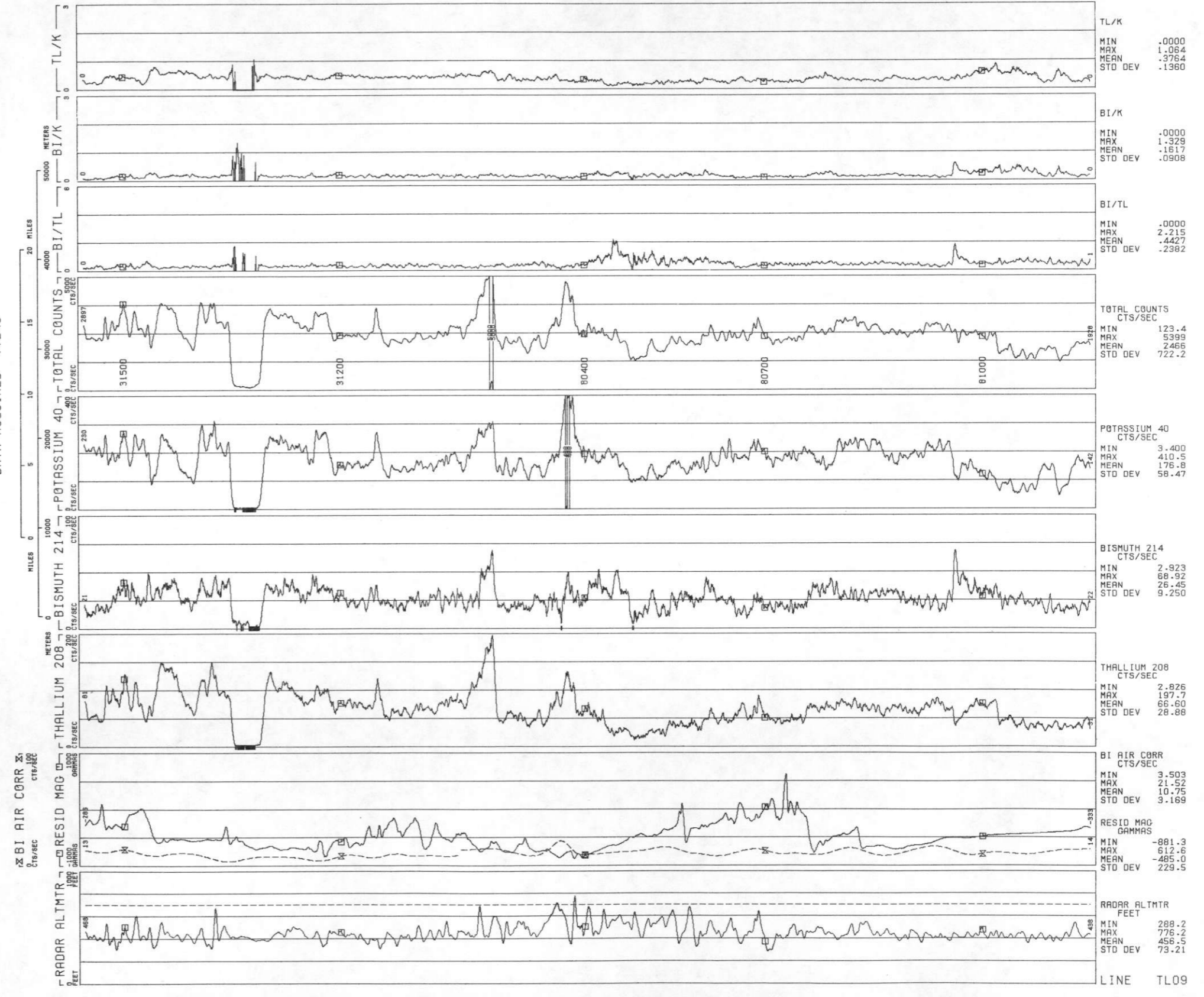
ROCKIES/LARAMIE RANGE - GREELEY NTMS NK 13-11 GEOMETRICS
LINE TLO7
DATA ACQUIRED 77249



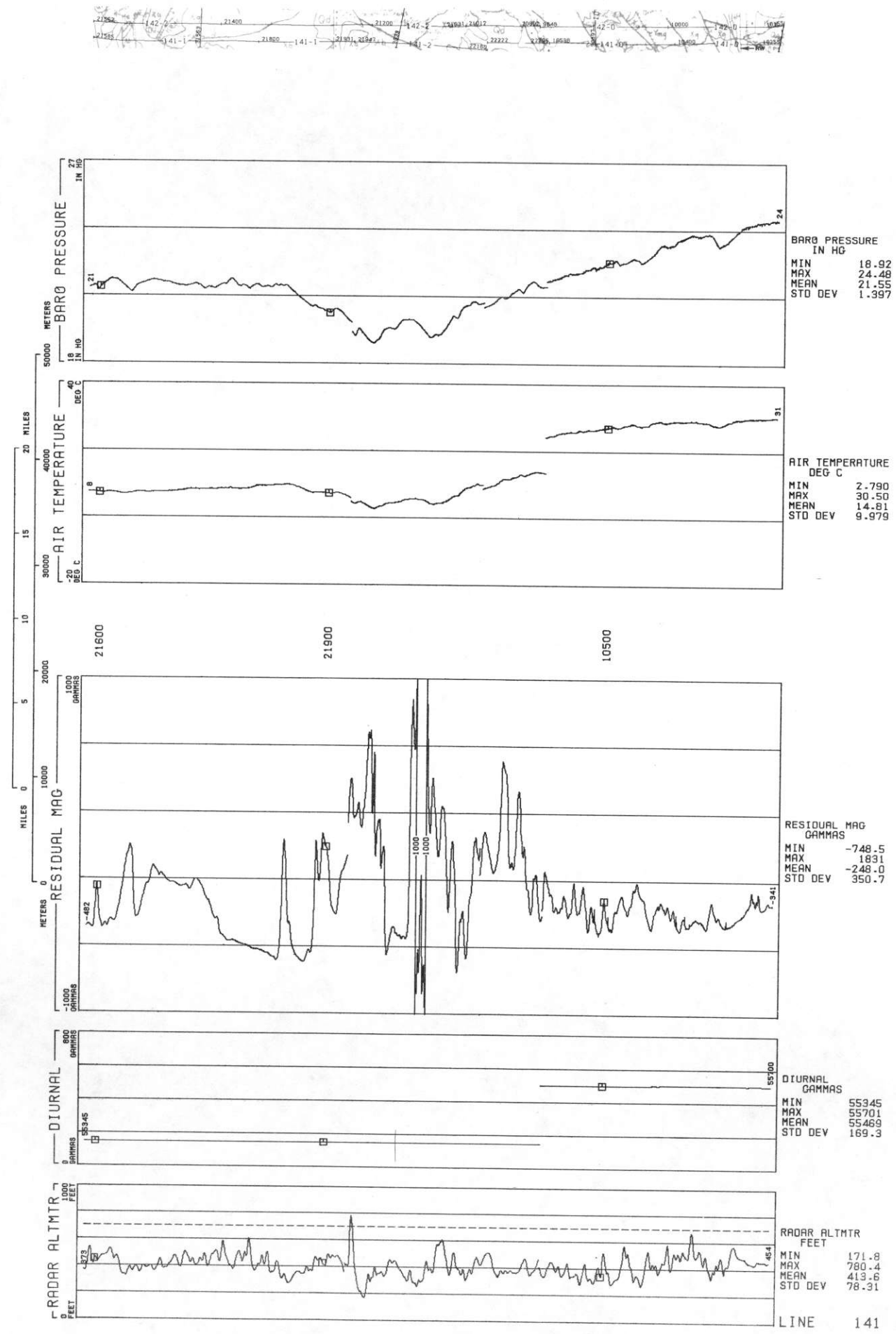
ROCKIES/LARAMIE RANGE - GREELEY NTMS NK 13-11 GEOMETRICS
LINE TL08
DATA ACQUIRED 77246



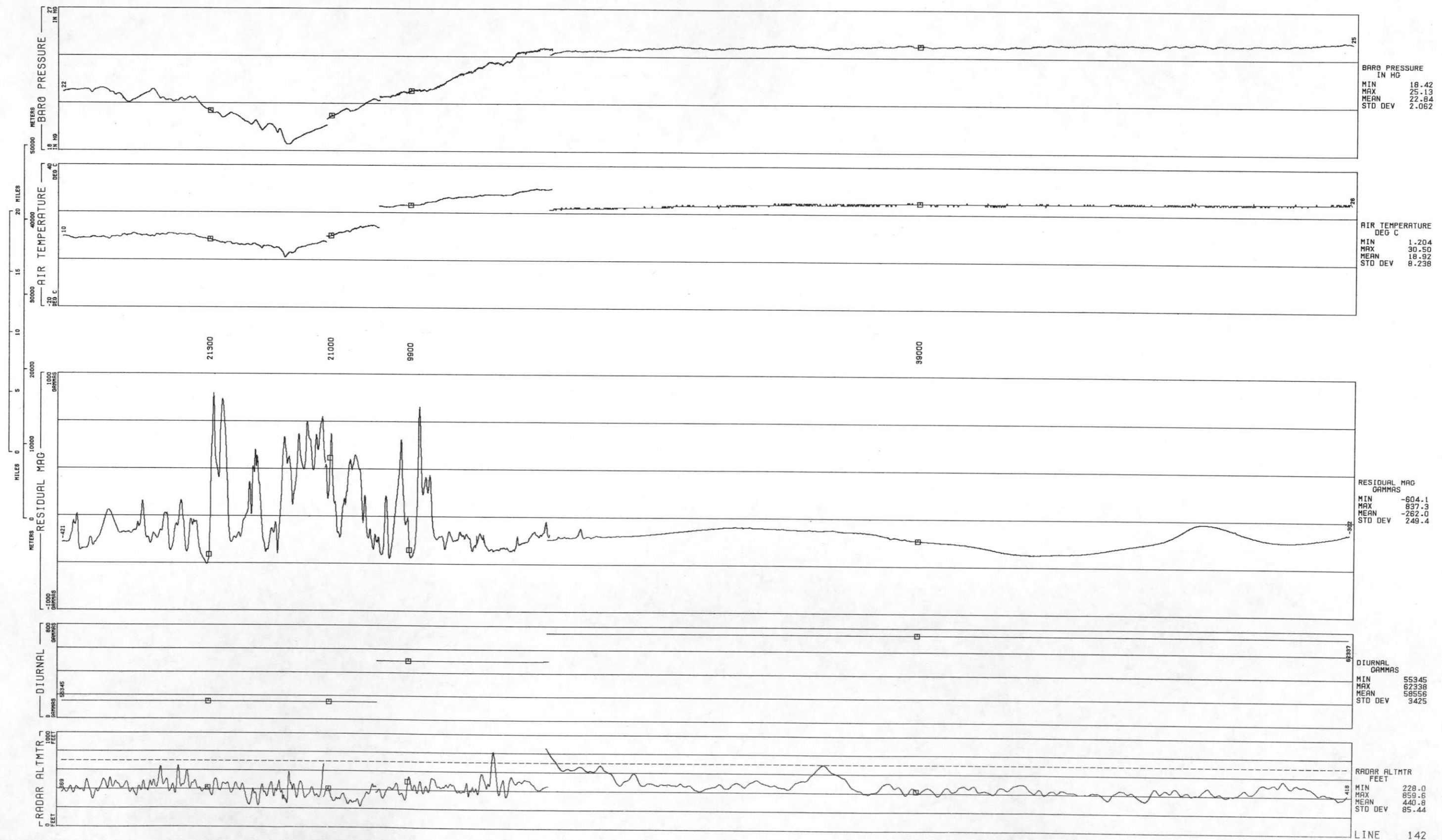
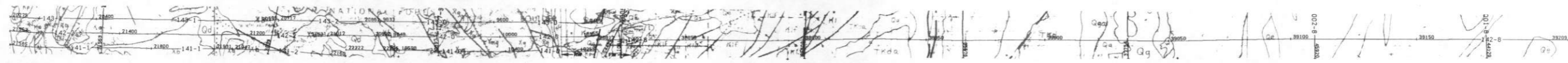
ROCKIES/LARAMIE RANGE - GREELEY NTMS NK 13-11 GEOMETRICS
LINE T109
DATA ACQUIRED 77246



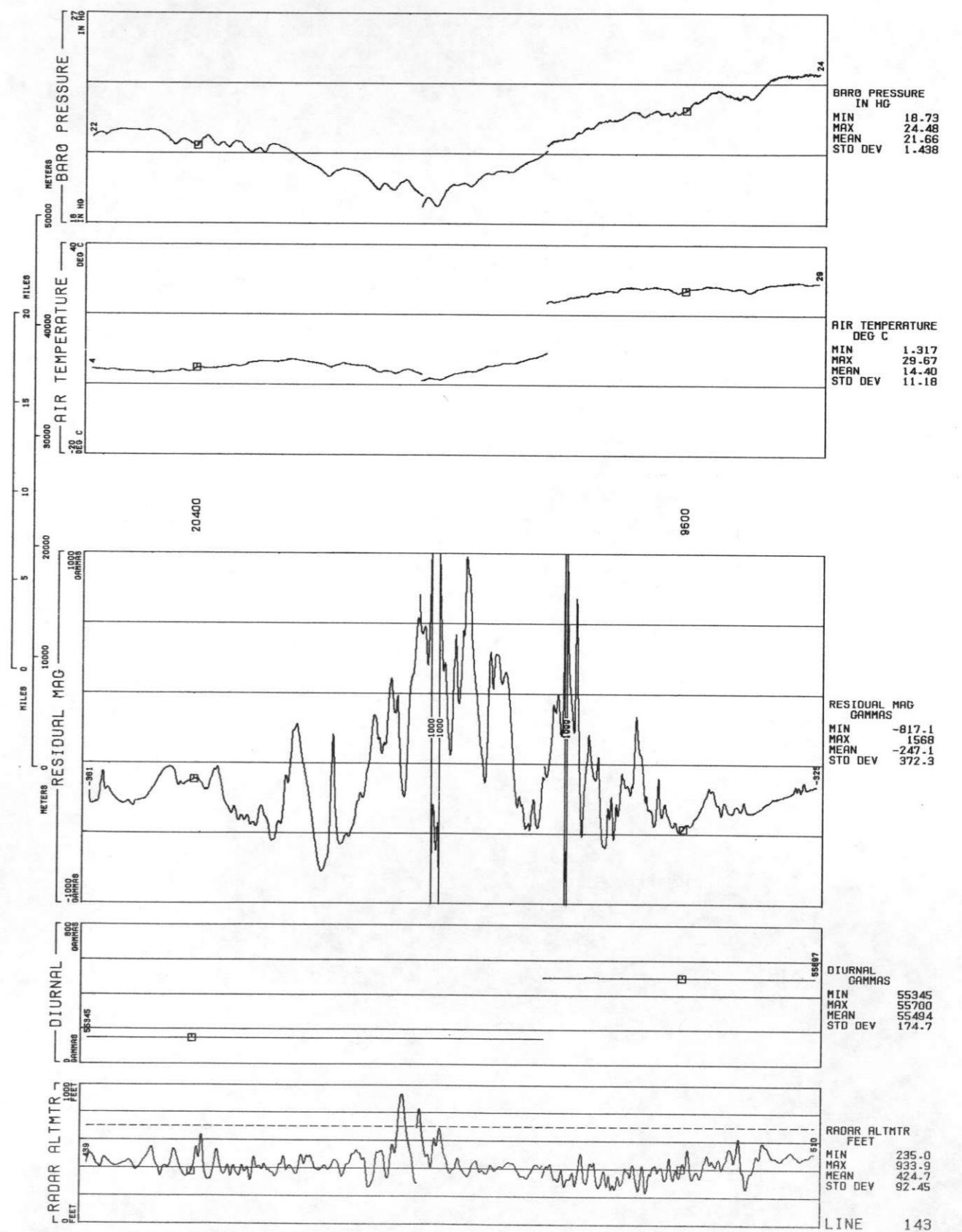
ROCKIES/LARAMIE RANGE LINE 141
- GREELEY NTMS NK 13-11 GEOMETRICS
DATA ACQUIRED 77250



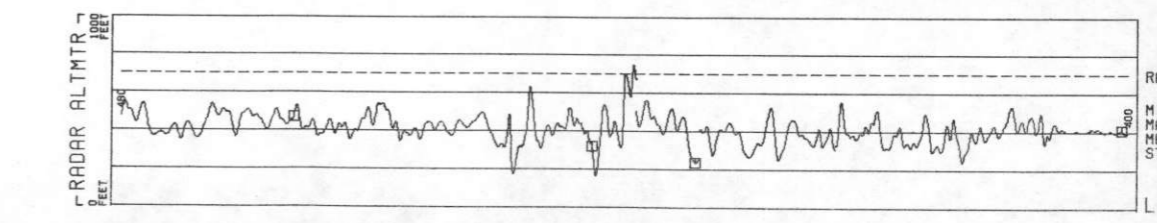
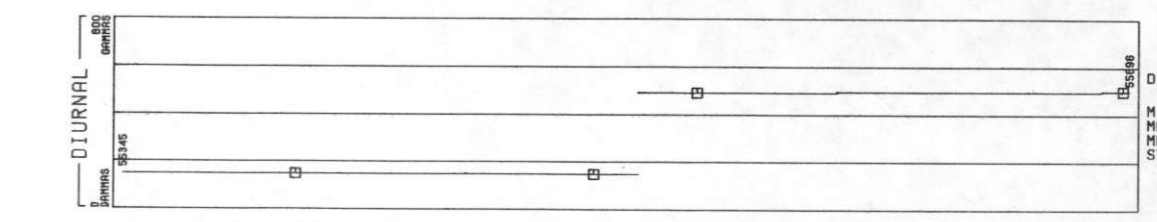
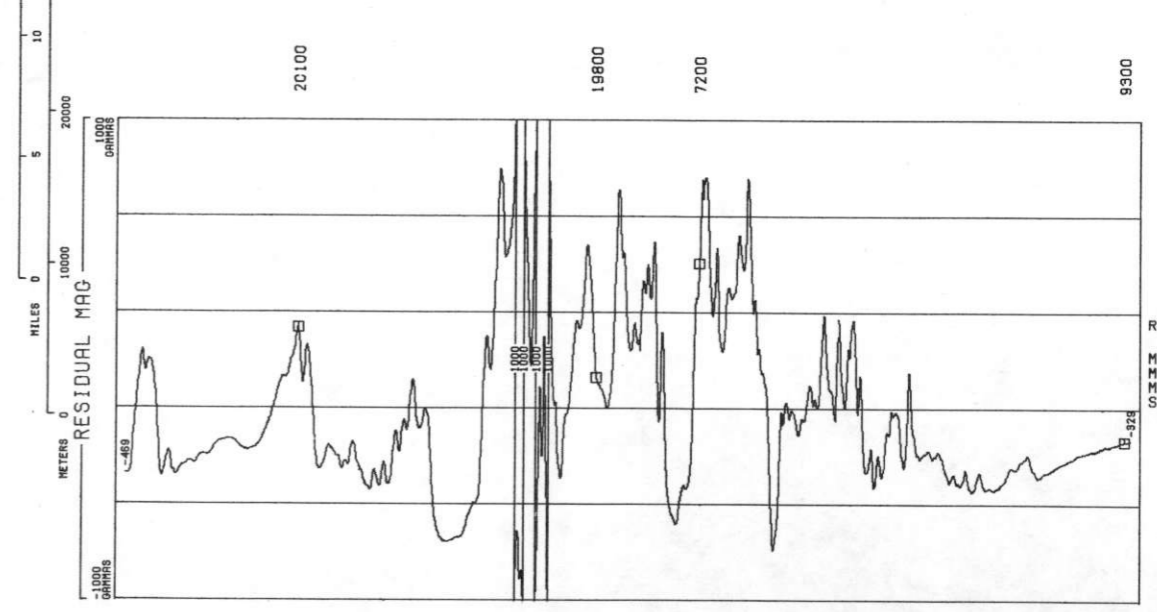
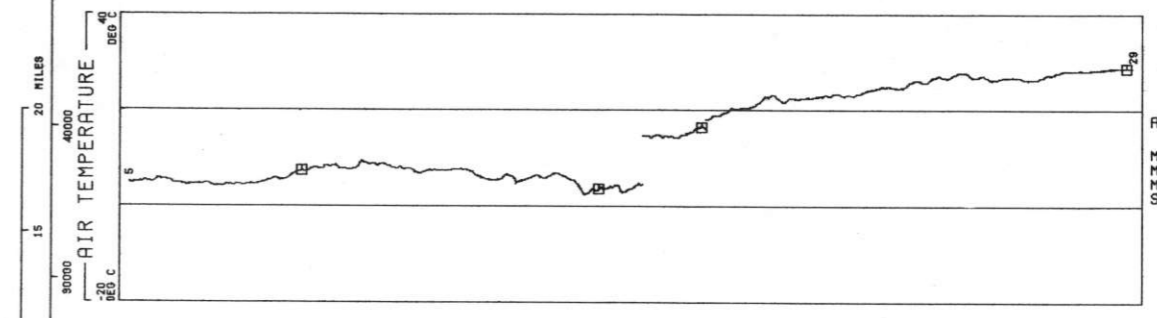
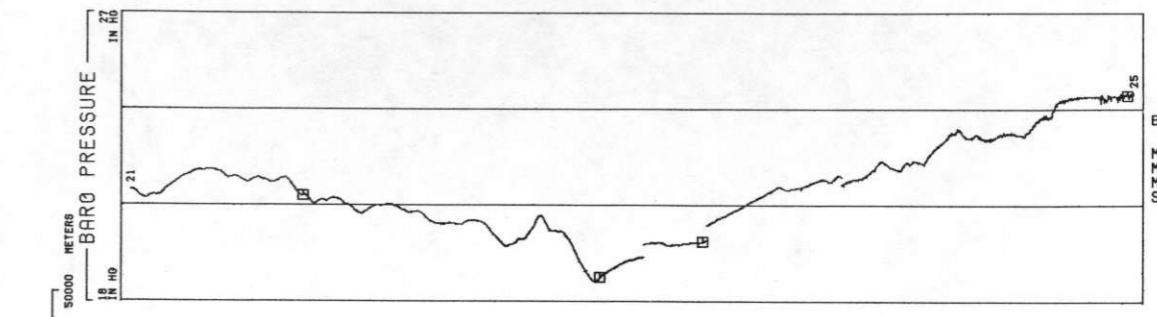
ROCKIES/LARAMIE RANGE - GREELEY NTMS NK 13-11 GEOMETRICS
LINE 142
DATA ACQUIRED 77250



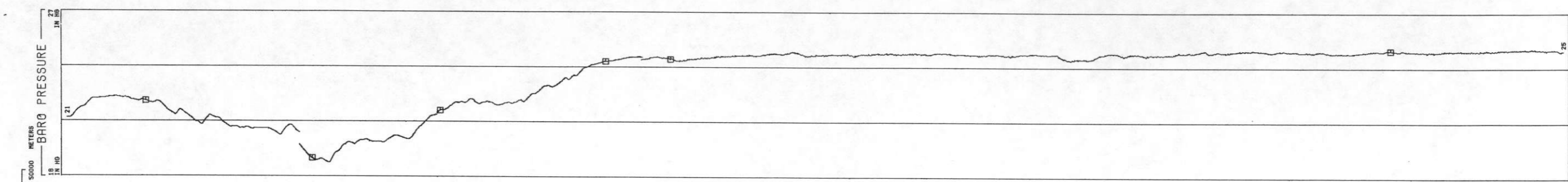

ROCKIES/LARAMIE RANGE - GREELEY NTMS NK 13-11 GEOMETRICS
LINE 143
DATA ACQUIRED 77250




ROCKIES/LARAMIE RANGE LINE 144
GREELEY NTMS NK 13-11 GEOMETRICS
DATA ACQUIRED 77250




LINE 145
ROCKIES/LARAMIE RANGE - GREELEY NTMS NK 13-11 GEOMETRICS
DATA ACQUIRED 77250




BARO PRESSURE
IN HG
MIN 18.75
MAX 25.06
MEAN 23.00
STD DEV 1.905



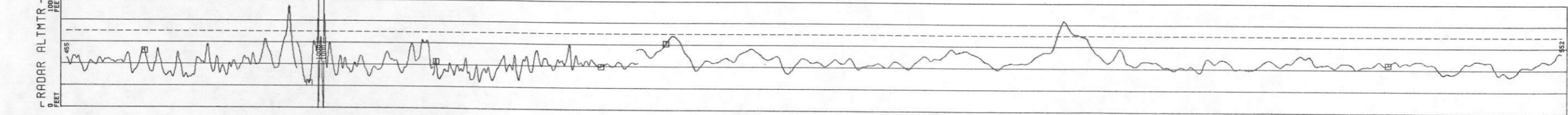
AIR TEMPERATURE
DEG C
MIN 8.125
MAX 28.50
MEAN 22.26
STD DEV 5.900



RESIDUAL MAG
GAMMAS
MIN -1537
MAX 3126
MEAN -270.5
STD DEV 305.8

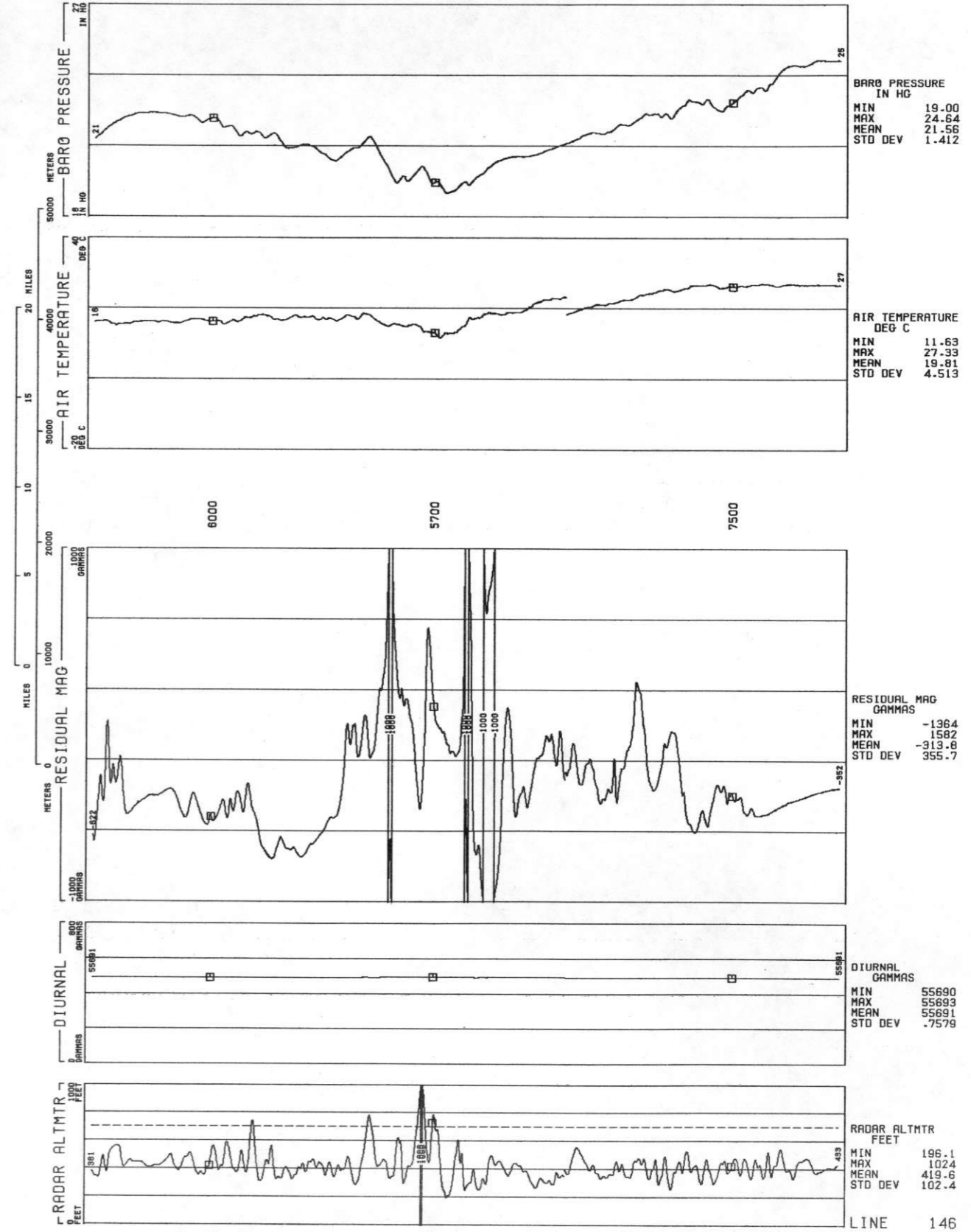
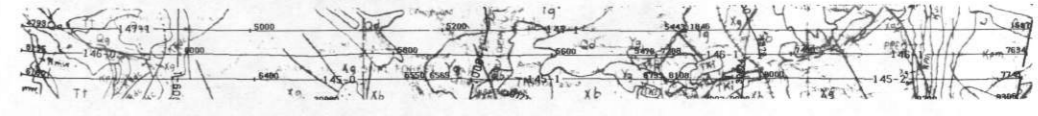


DIURNAL
GAMMAS
MIN 55890
MAX 62338
MEAN 58637
STD DEV 3301

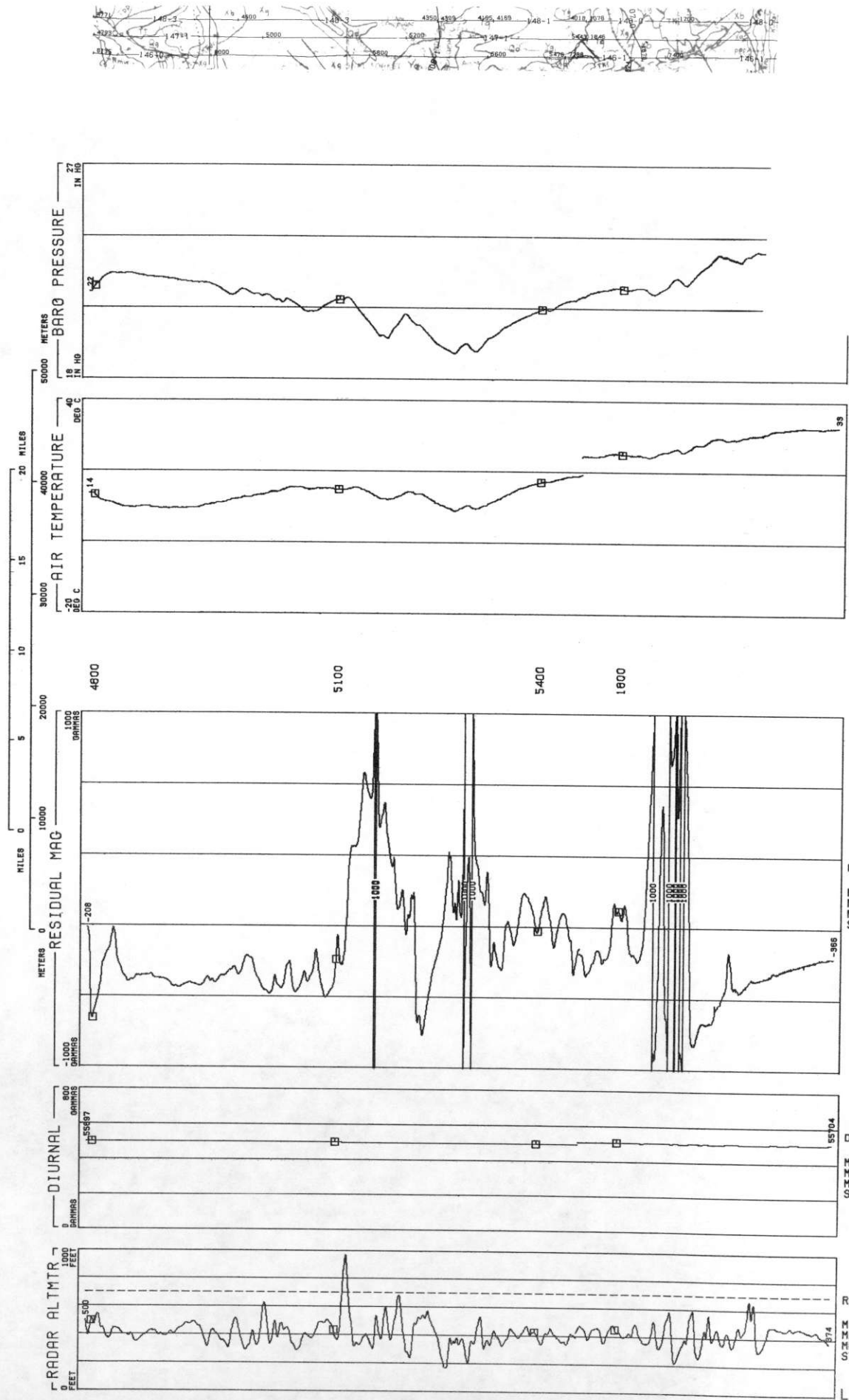


RADAR ALTMTR
FEET
MIN 228.5
MAX 1853
MEAN 445.1
STD DEV 114.2

ROCKIES/LARAMIE RANGE - LINE 146 - GREELEY NTMS NK 13-11 GEOMETRICS
DATA ACQUIRED 77250



ROCKIES/LARAMIE RANGE - GREELEY NTMS NK 13-11 GEOMETRICS
 LINE 147
 DATA ACQUIRED 77249



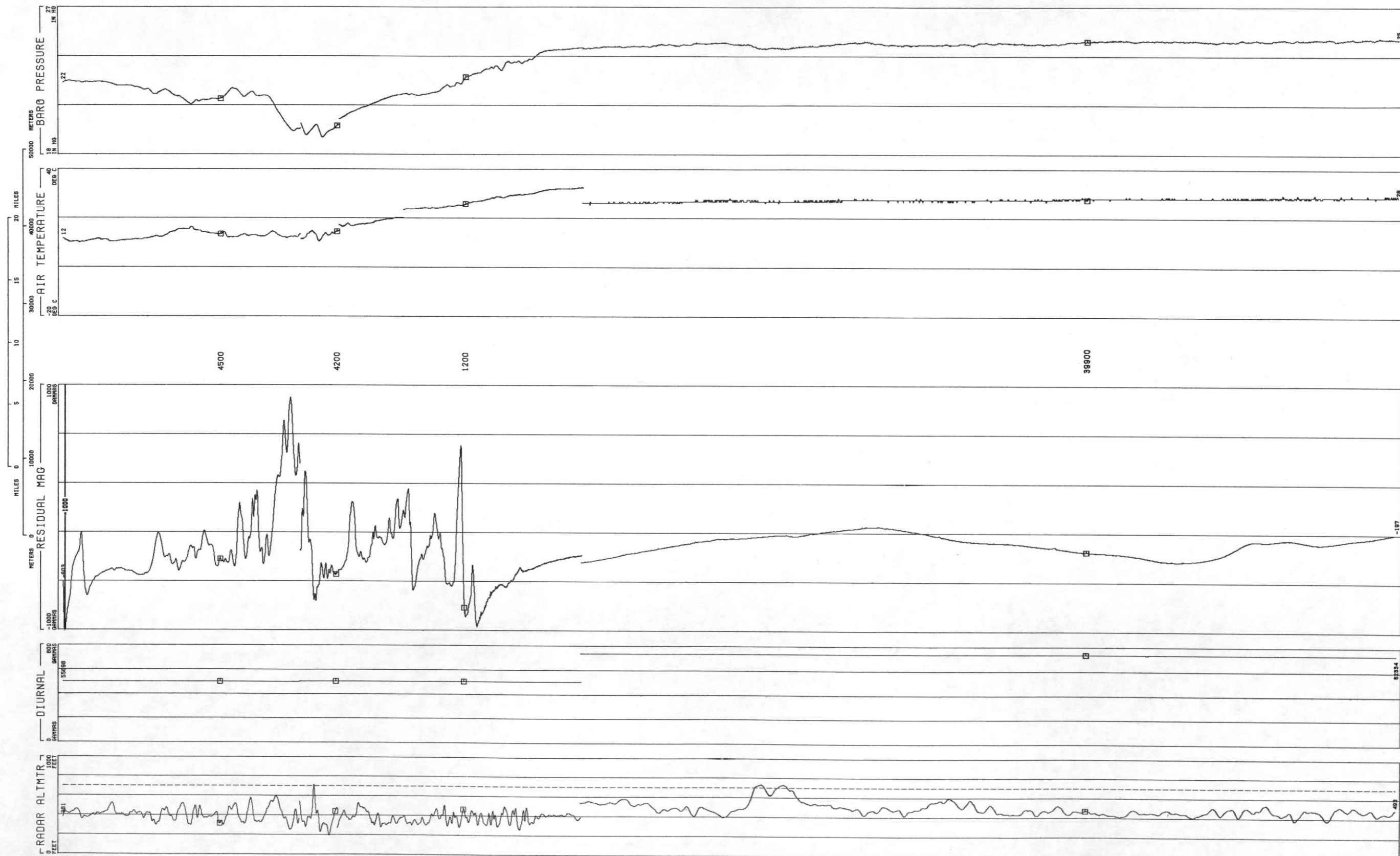

AIR TEMPERATURE
 DEG C
 MIN 8.877
 MAX 32.85
 MEAN 18.10
 STD DEV 7.877

RESIDUAL MAG
 GAMMAS
 MIN -863.6
 MAX 2488
 MEAN -206.9
 STD DEV 521.2

DIURNAL
 GAMMAS
 MIN 55695
 MAX 55705
 MEAN 55698
 STD DEV 3.889

RADAR ALTMTR
 FEET
 MIN 170.2
 MAX 968.8
 MEAN 419.3
 STD DEV 91.19

LINE 148
ROCKIES/LARAMIE RANGE - GREELEY NTMS NK 13-11 GEOMETRICS
DATA ACQUIRED 77249



BARO PRESSURE
IN HG
MIN 19.05
MAX 25.11
MEAN 23.11
STD DEV 1.809

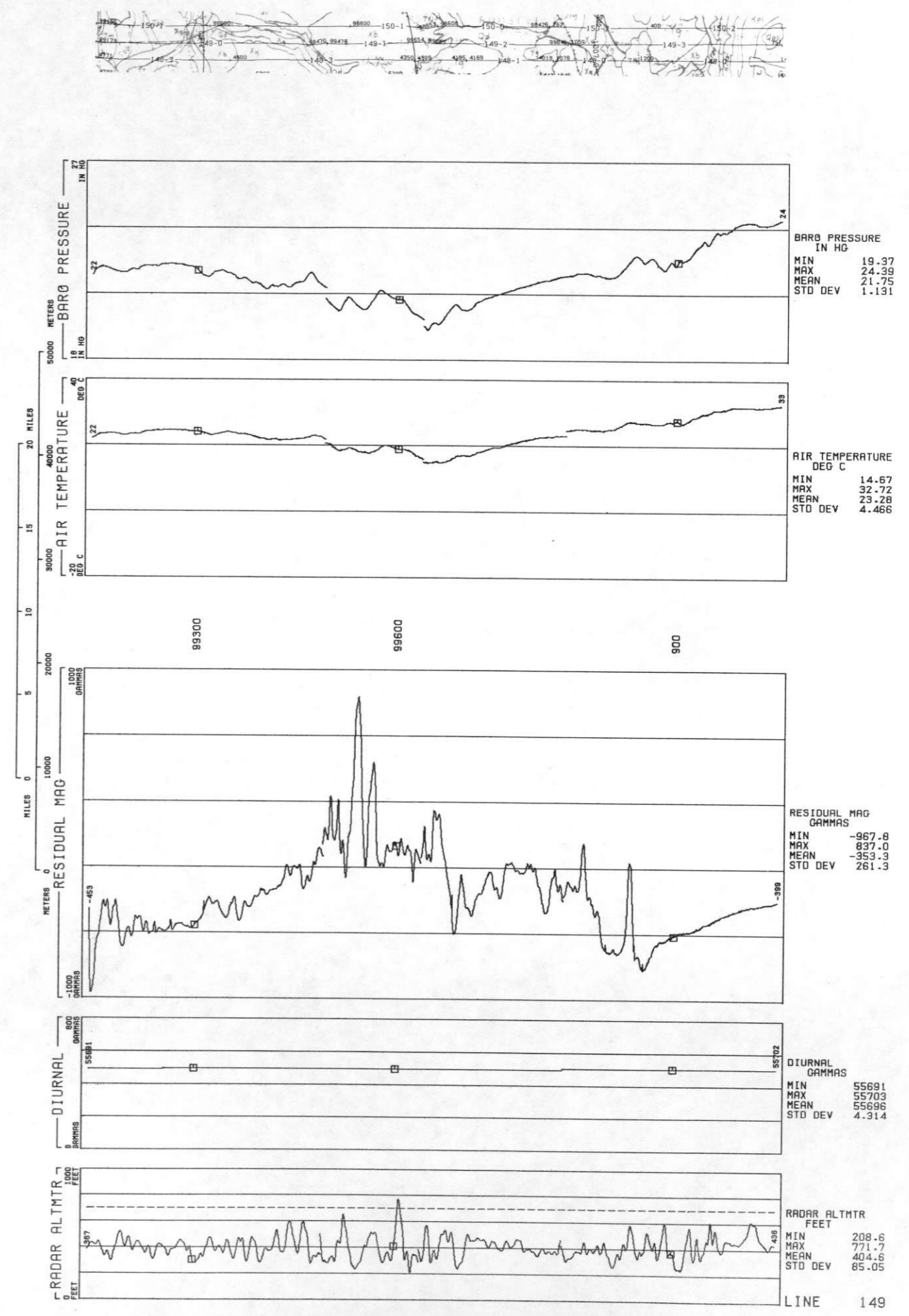
AIR TEMPERATURE
DEG C
MIN 10.10
MAX 32.72
MEAN 22.64
STD DEV 7.052

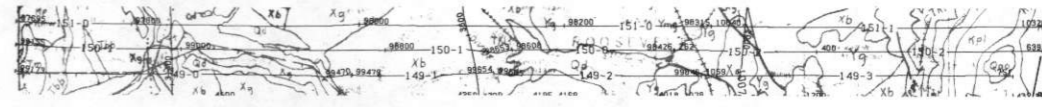
RESIDUAL MAG
GAMMAS
MIN -1018
MAX 900.8
MEAN -332.8
STD DEV 224.6

DIURNAL
GAMMAS
MIN 55698
MAX 82335
MEAN 58582
STD DEV 3288

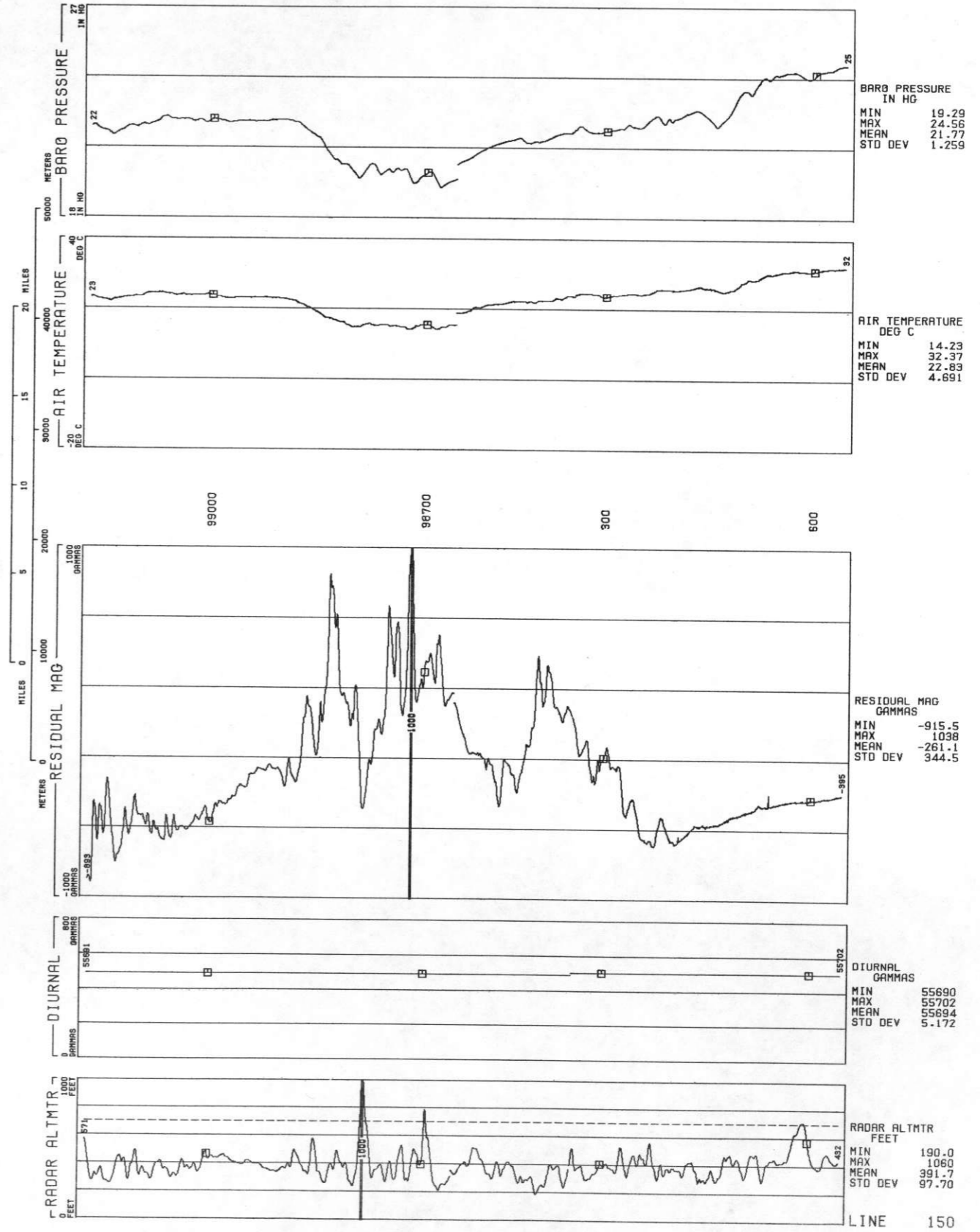
RADAR ALTMTR
FEET
MIN 197.7
MAX 731.4
MEAN 436.1
STD DEV 82.61

ROCKIES/LARAMIE RANGE - LINE 149 - GREELEY NTMS NK 13-11 GEOMETRICS
DATA ACQUIRED 77249

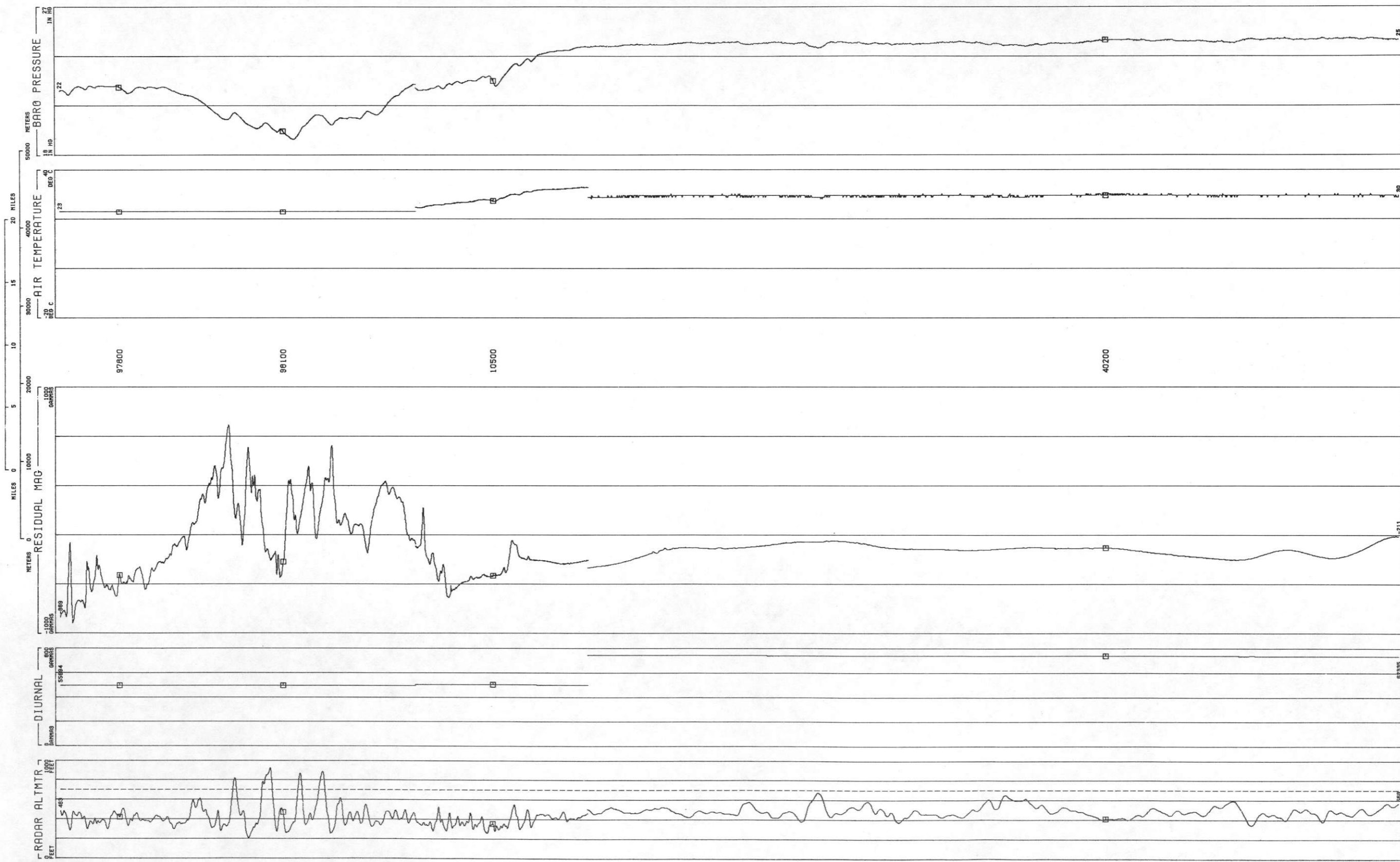
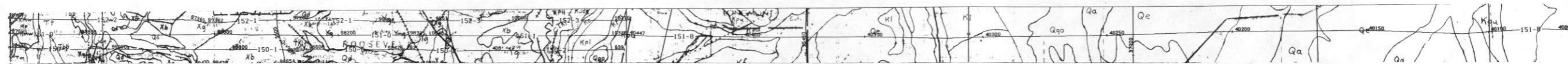




ROCKIES/LARAMIE RANGE - GREELEY NTMS NK 13-11 GEOMETRICS
 LINE 150
 DATA ACQUIRED 77249



ROCKIES/LARAMIE RANGE - LINE 151
GREELEY NTMS NK 13-11 GEOMETRICS
DATA ACQUIRED 77249



BARO PRESSURE IN HG	
MIN	18.97
MAX	25.11
MEAN	23.11
STD DEV	1.896

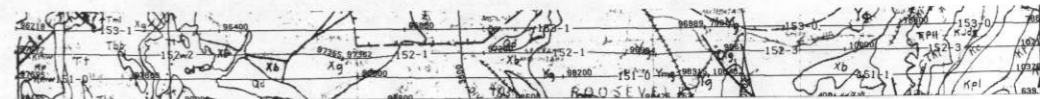
AIR TEMPERATURE DEG C	
MIN	23.00
MAX	33.03
MEAN	27.05
STD DEV	3.278

RESIDUAL MAG GAMMAS	
MIN	-917.7
MAX	695.1
MEAN	-294.7
STD DEV	240.1

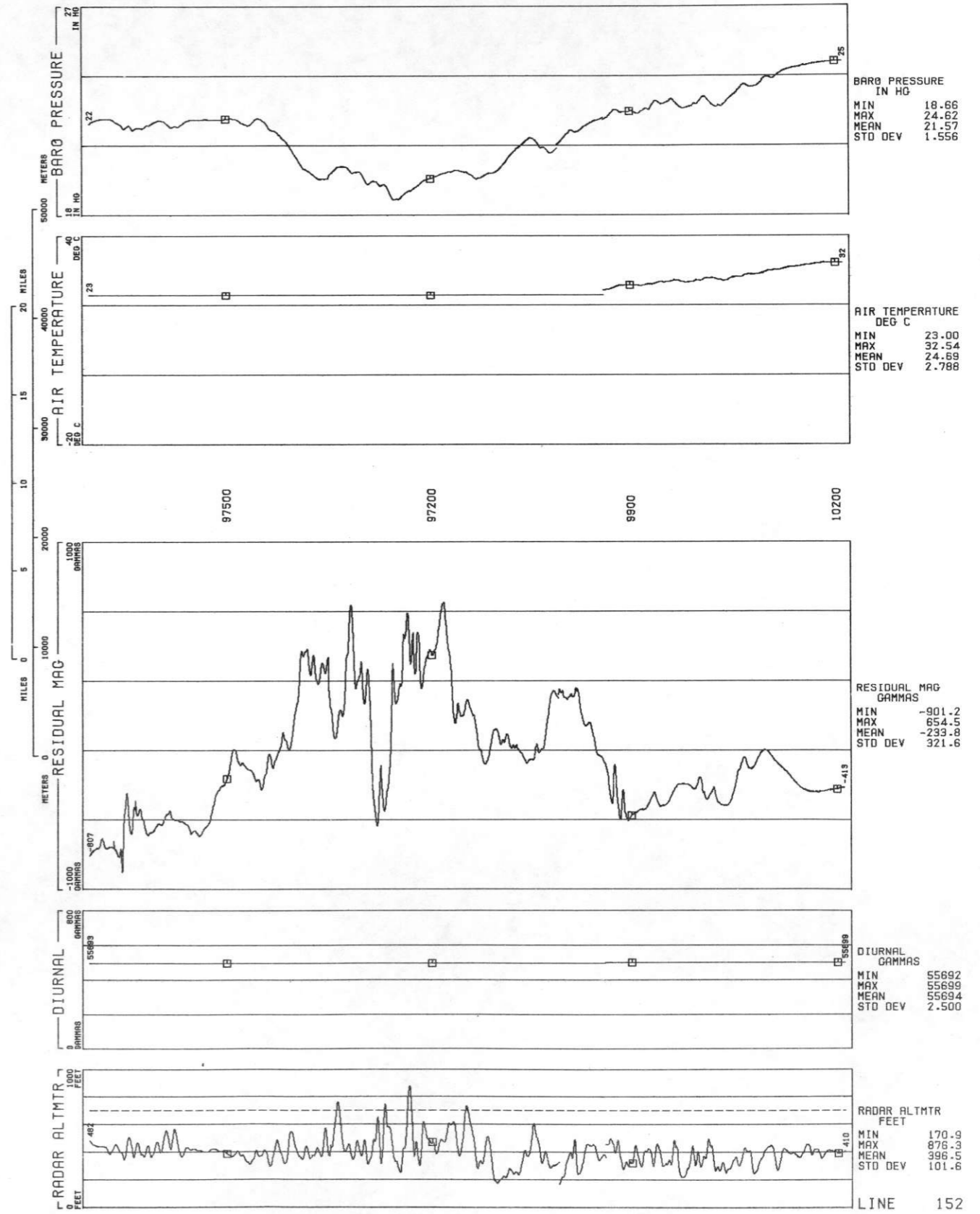
DIURNAL GAMMAS	
MIN	55894
MAX	62341
MEAN	58673
STD DEV	3303

RADAR ALTMTR FEET	
MIN	208.4
MAX	922.2
MEAN	450.1
STD DEV	98.91

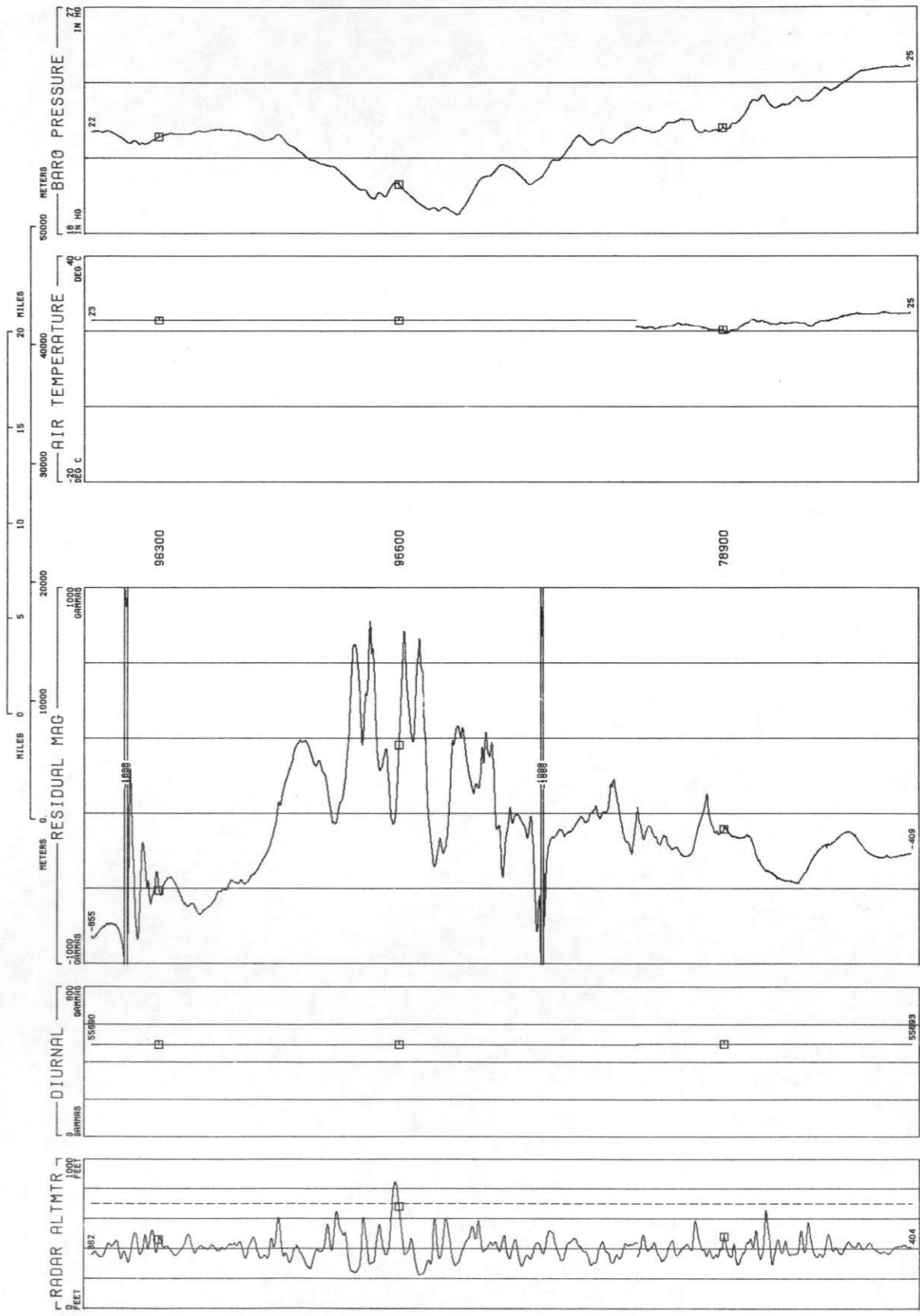

LINE 151



LINE 152
 ROCKIES/LARAMIE RANGE - GREELEY NTMS NK 13-11 GEOMETRICS
 DATA ACQUIRED 77249



ROCKIES/LARAMIE RANGE - GREELEY NTMS NK 13-11 GEOMETRICS
LINE 153
DATA ACQUIRED 77245



BARO PRESSURE
IN HG
MIN 18.76
MAX 24.66
MEAN 21.64
STD DEV 1.452

AIR TEMPERATURE
DEG C
MIN 19.59
MAX 25.29
MEAN 22.80
STD DEV .9146

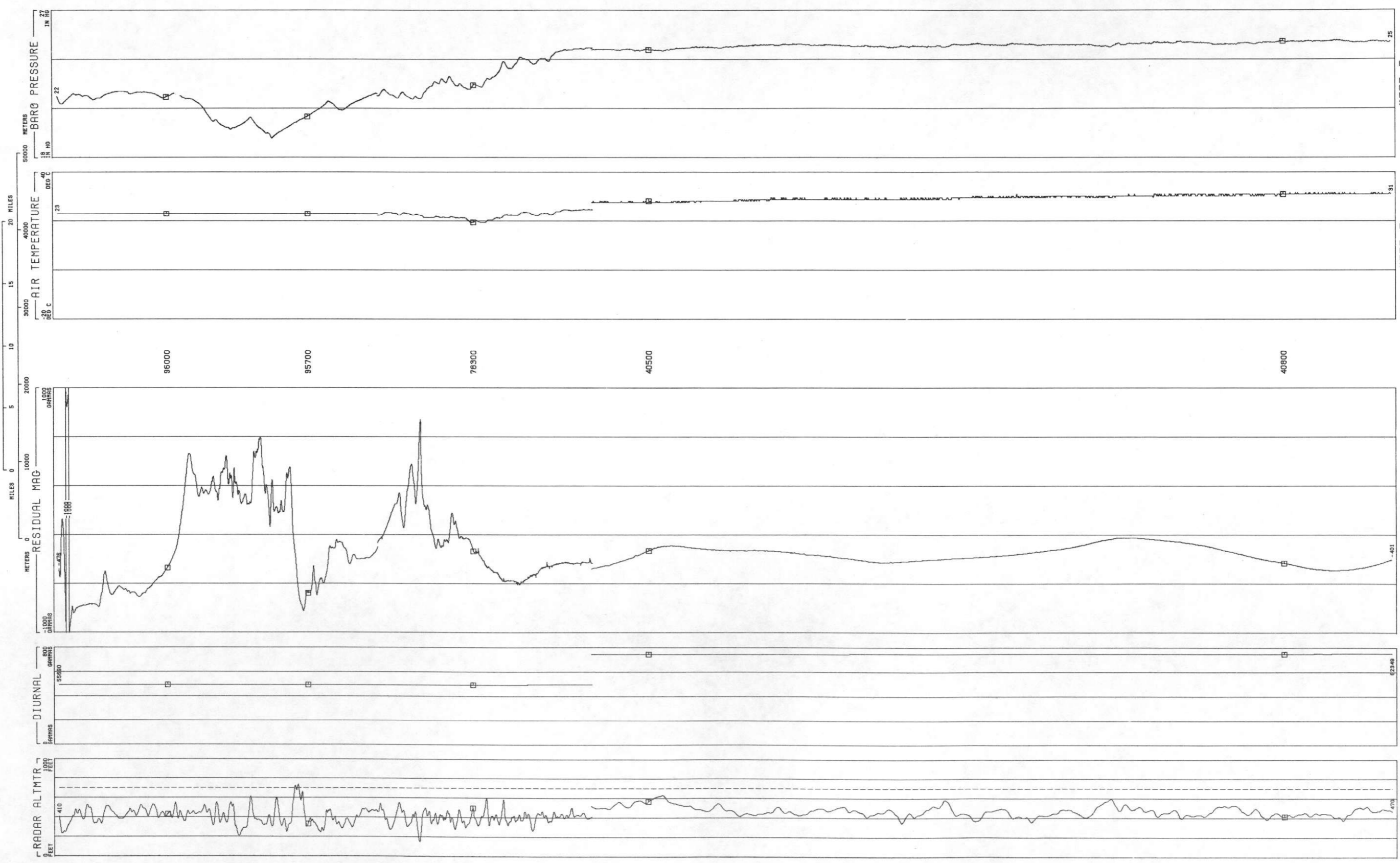

RESIDUAL MAG
GAMMAS
MIN -1253
MAX 823.0
MEAN -271.1
STD DEV 336.8

DIURNAL
GAMMAS
MIN 55689
MAX 55694
MEAN 55691
STD DEV 1.628

RADAR ALTMTR
FEET
MIN 227.7
MAX 842.9
MEAN 407.7
STD DEV 78.86

LINE 153

ROCKIES/LARAMIE RANGE - LINE 154
GREELEY NTMS NK 13-11 GEOMETRICS
DATA ACQUIRED 77245



BARO PRESSURE
IN HG
MIN 19.18
MAX 25.19
MEAN 23.06
STD DEV 1.823

AIR TEMPERATURE
DEG C
MIN 19.44
MAX 31.71
MEAN 25.51
STD DEV 3.522

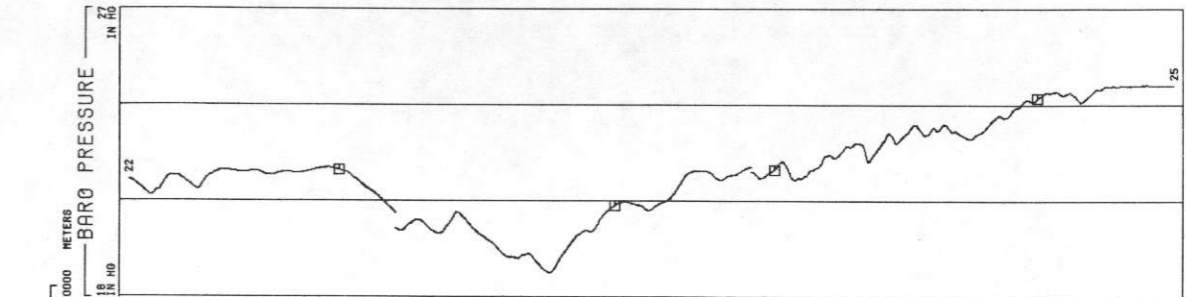

RESIDUAL MAG
GAMMAS
MIN -1153
MAX 741.6
MEAN -314.1
STD DEV 278.4

DIURNAL
GAMMAS
MIN 55689
MAX 62349
MEAN 58365
STD DEV 3262

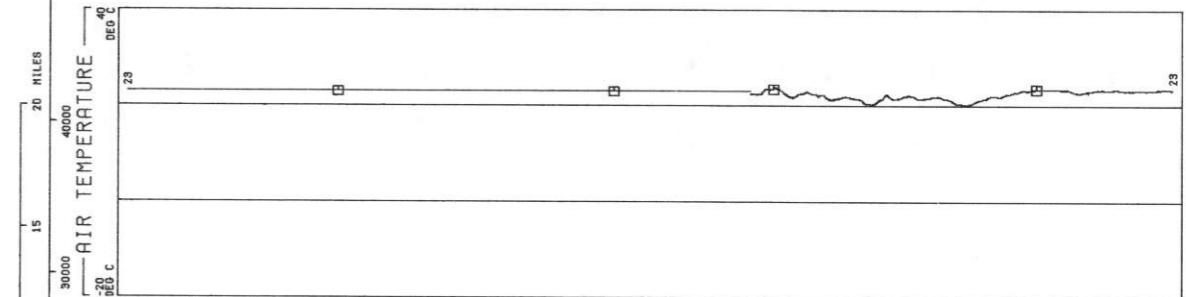
RADAR ALTMTR
FEET
MIN 153.4
MAX 735.4
MEAN 433.1
STD DEV 77.81

LINE 154

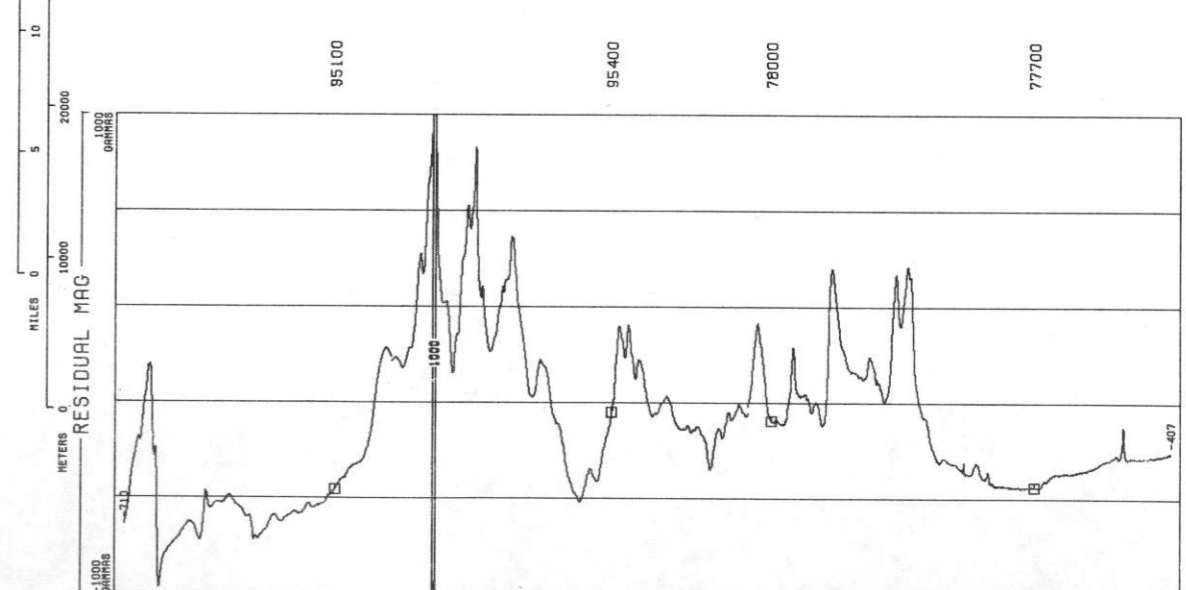
LINE 155
 ROCKIES/LARAMIE RANGE - GREELEY NTMS NK 13-11 GEOMETRICS
 DATA ACQUIRED 77245



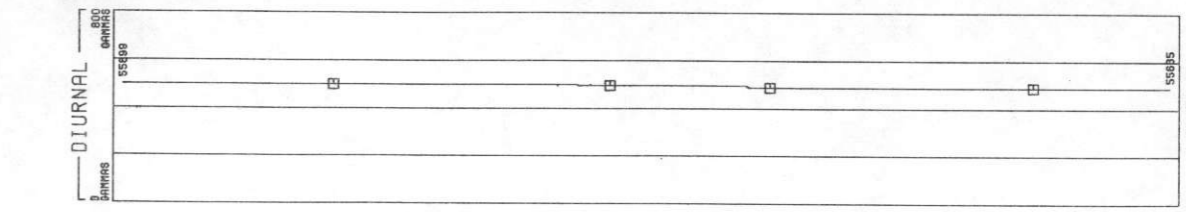
BARO PRESSURE
 IN HG
 MIN 18.76
 MAX 24.66
 MEAN 21.90
 STD DEV 1.471



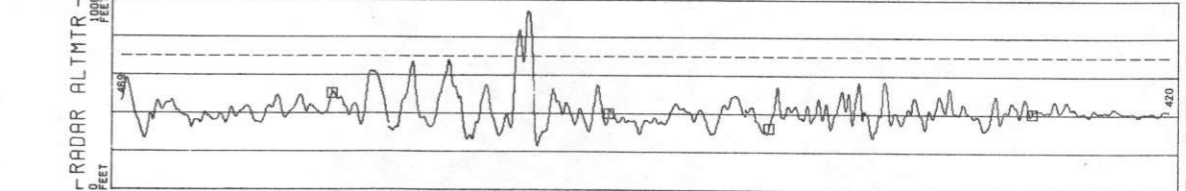
AIR TEMPERATURE
 DEG C
 MIN 20.07
 MAX 23.94
 MEAN 22.69
 STD DEV 1.7180



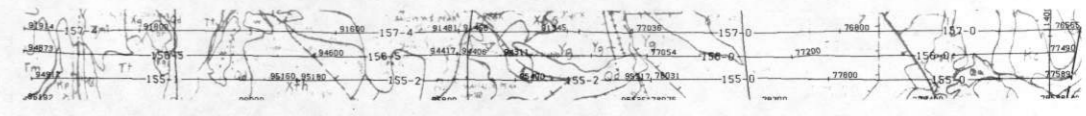
RESIDUAL MAG
 GAMMAS
 MIN -973.9
 MAX 1055
 MEAN -262.8
 STD DEV 330.5



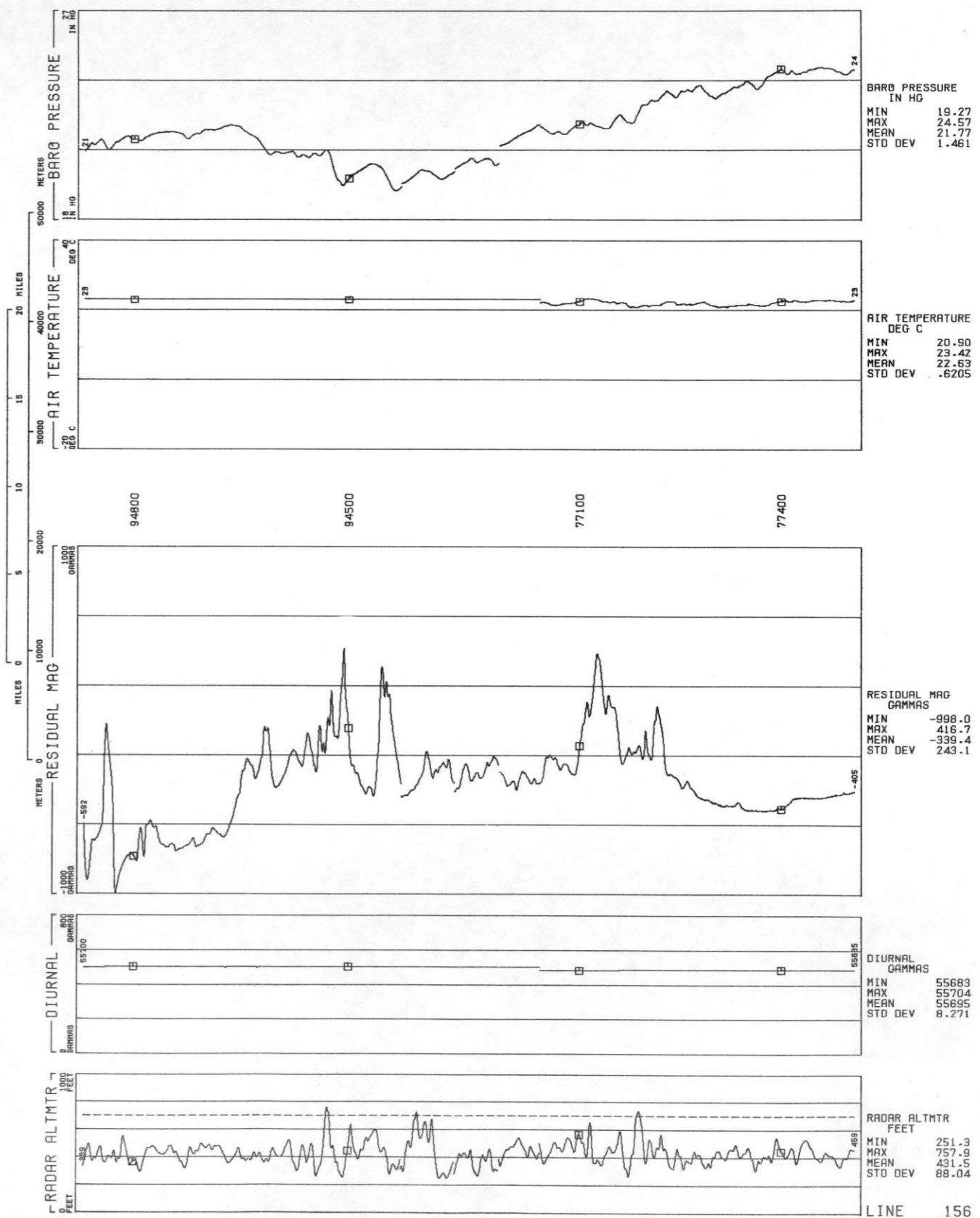
DIURNAL
 GAMMAS
 MIN 55685
 MAX 55699
 MEAN 55692
 STD DEV 5.321



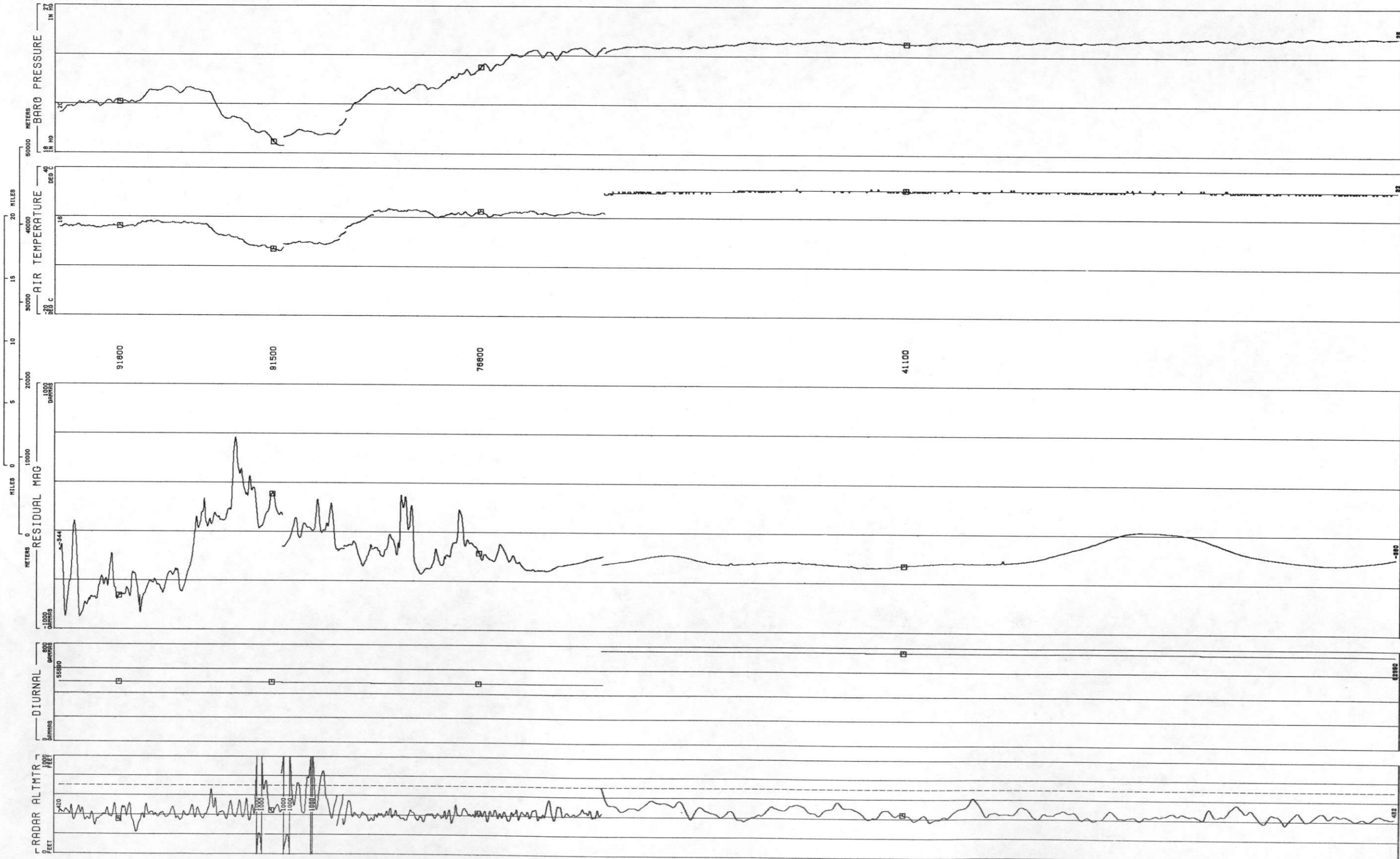
RADAR ALTMTR
 FEET
 MIN 232.4
 MAX 936.1
 MEAN 420.7
 STD DEV 87.15



LINE 156
 ROCKIES/LARAMIE RANGE - GREELEY NTMS NK 13-11 GEOMETRICS
 DATA ACQUIRED 77245



ROCKIES/LARAMIE RANGE - GREELEY NTMS NK 13-11 GEOMETRICS
LINE 157
DATA ACQUIRED 77245



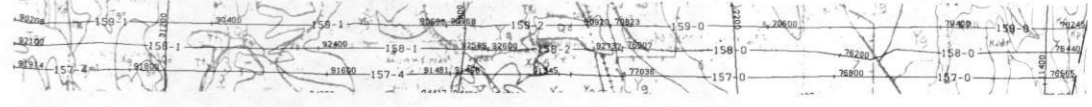
BARO PRESSURE
IN HG
MIN 18.46
MAX 25.23
MEAN 22.95
STD DEV 2.027

AIR TEMPERATURE
DEG C
MIN 6.324
MAX 32.41
MEAN 23.02
STD DEV 7.869

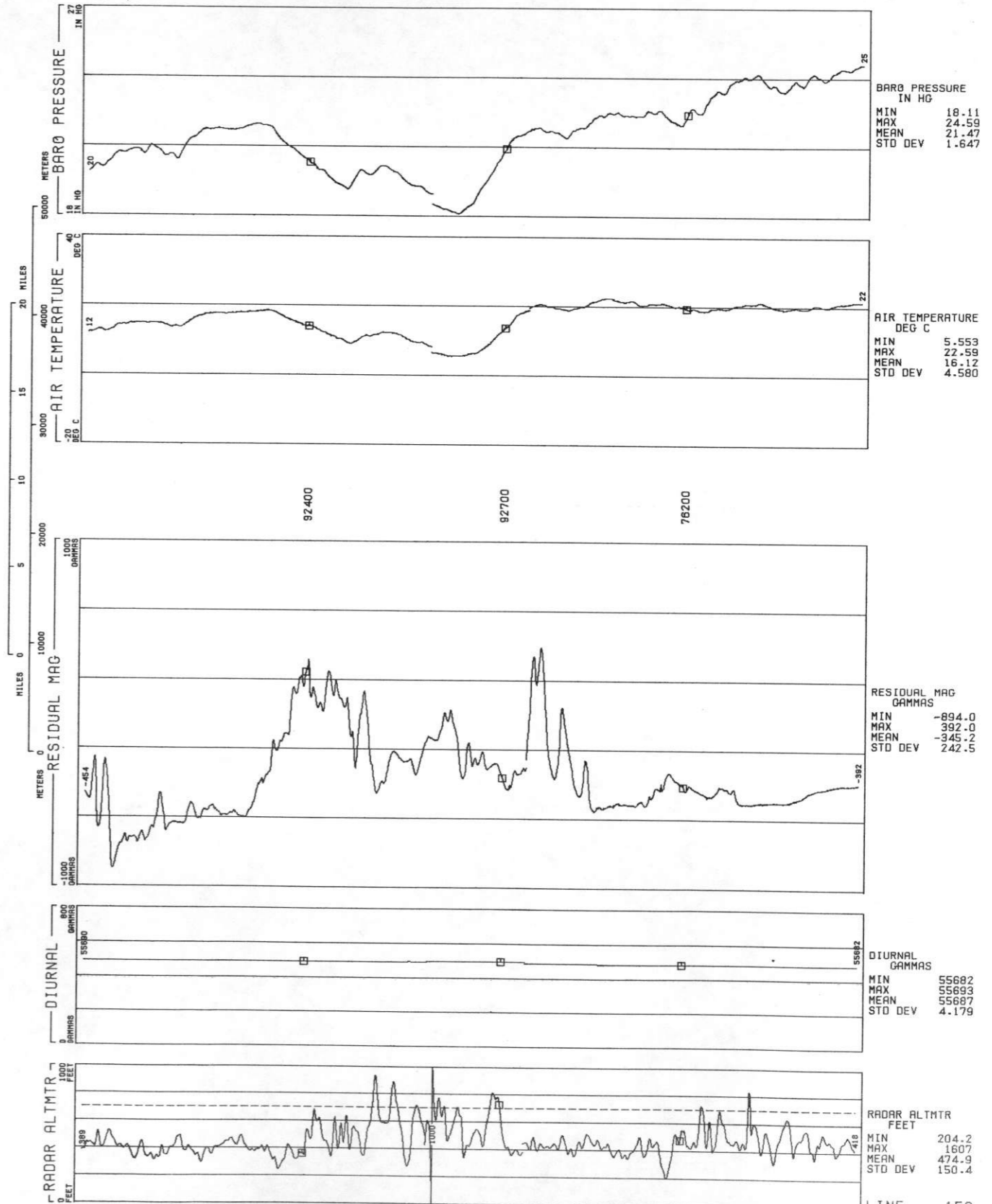
RESIDUAL MAG
GAMMAS
MIN -899.0
MAX 570.8
MEAN -368.0
STD DEV 196.6

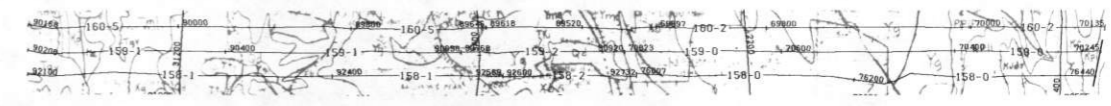
DIURNAL
GAMMAS
MIN 55681
MAX 62360
MEAN 58353
STD DEV 3267

RADAR ALTMTR
FEET
MIN 227.6
MAX 1214
MEAN 457.9
STD DEV 115.0

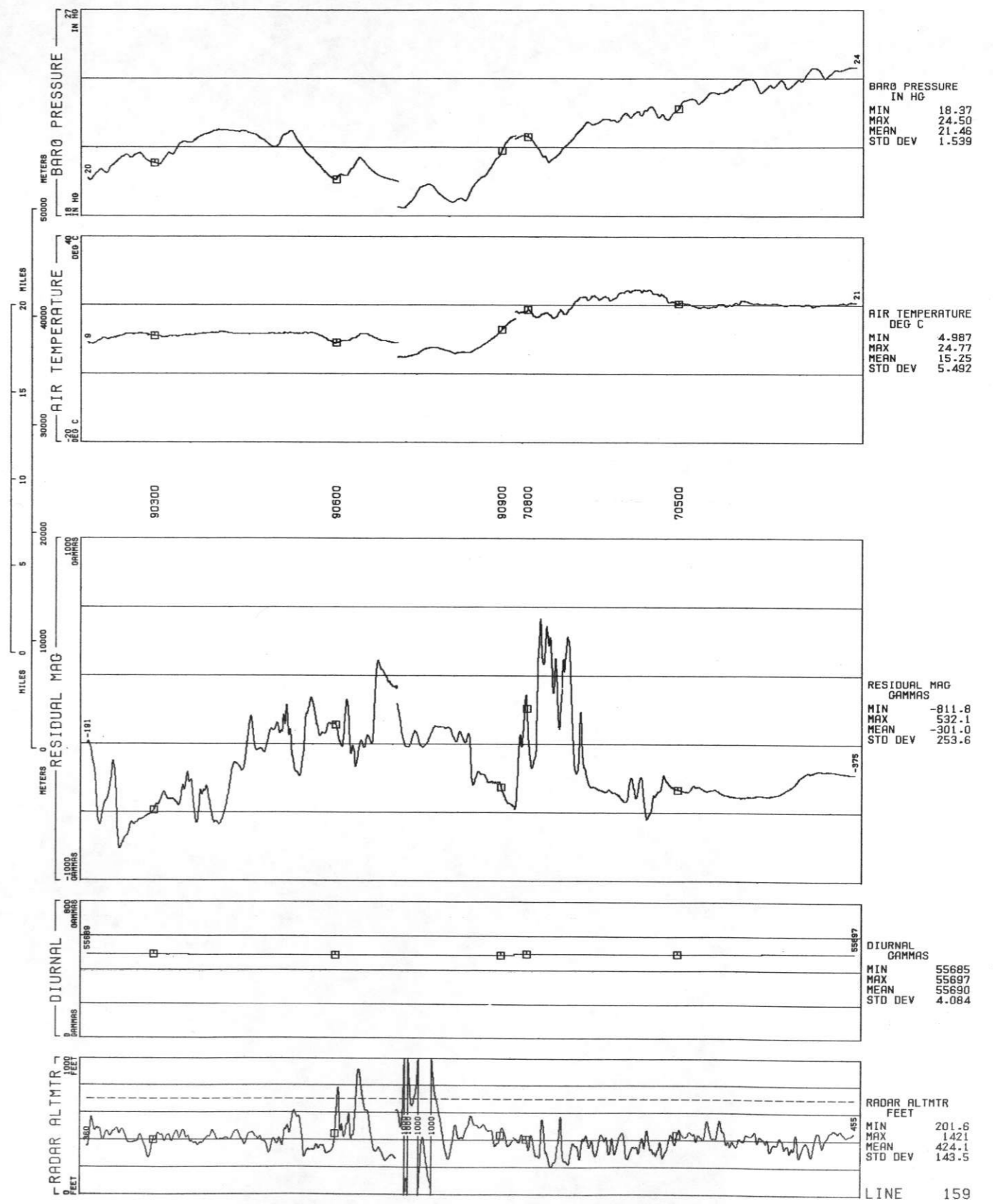


LINE 158
 ROCKIES/LARAMIE RANGE - GREELEY NTMS NK 13-11 GEOMETRICS
 DATA ACQUIRED 77245

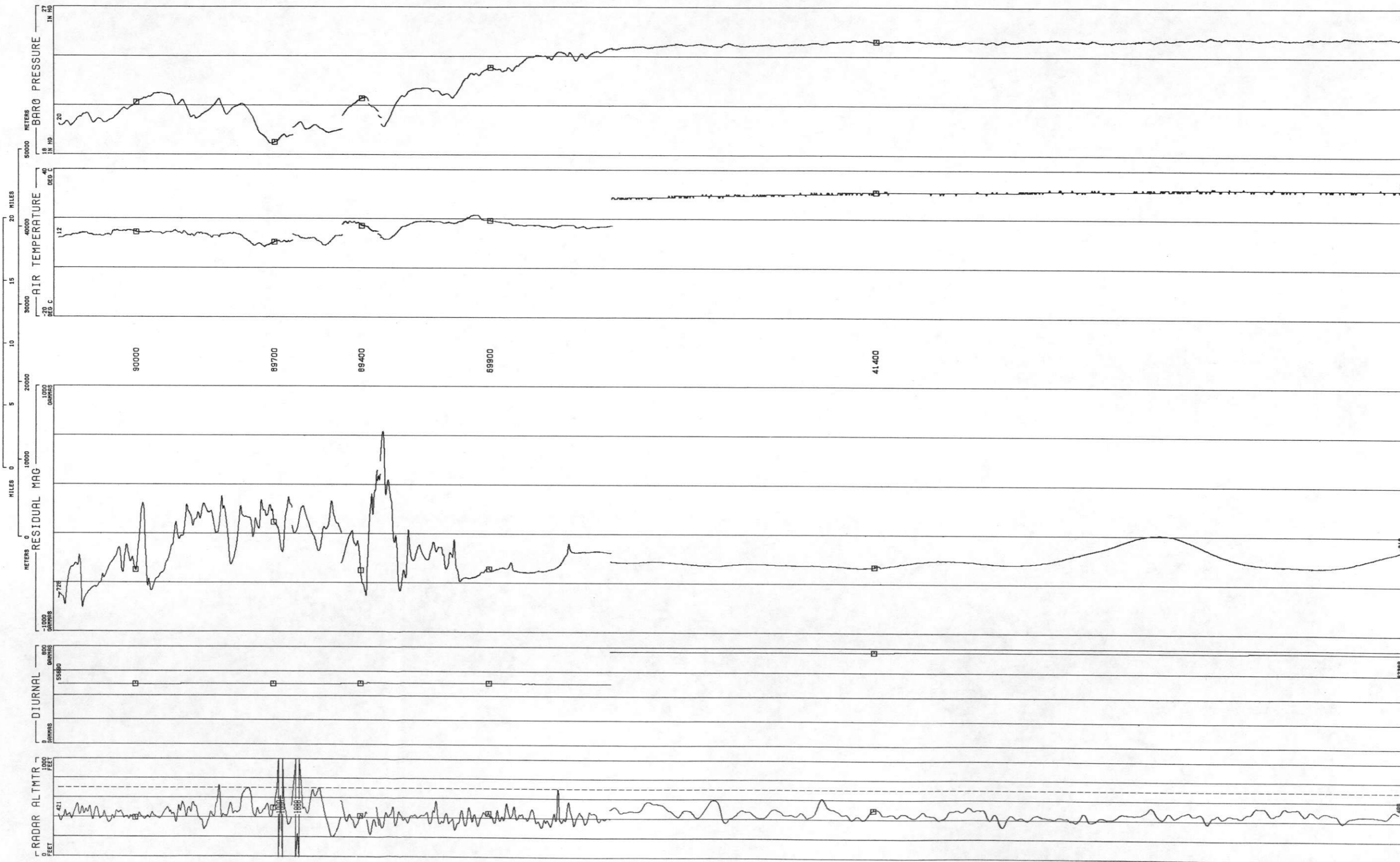





LINE 159
 ROCKIES/LARAMIE RANGE - GREELEY NTMS NK 13-11 GEOMETRICS
 DATA ACQUIRED 77244



LINE 160
ROCKIES/LARAMIE RANGE - GREELEY NTMS NK 13-11 GEOMETRICS
DATA ACQUIRED 77244



BARO PRESSURE
IN HG
MIN 18.70
MAX 25.25
MEAN 22.74
STD DEV 2.139

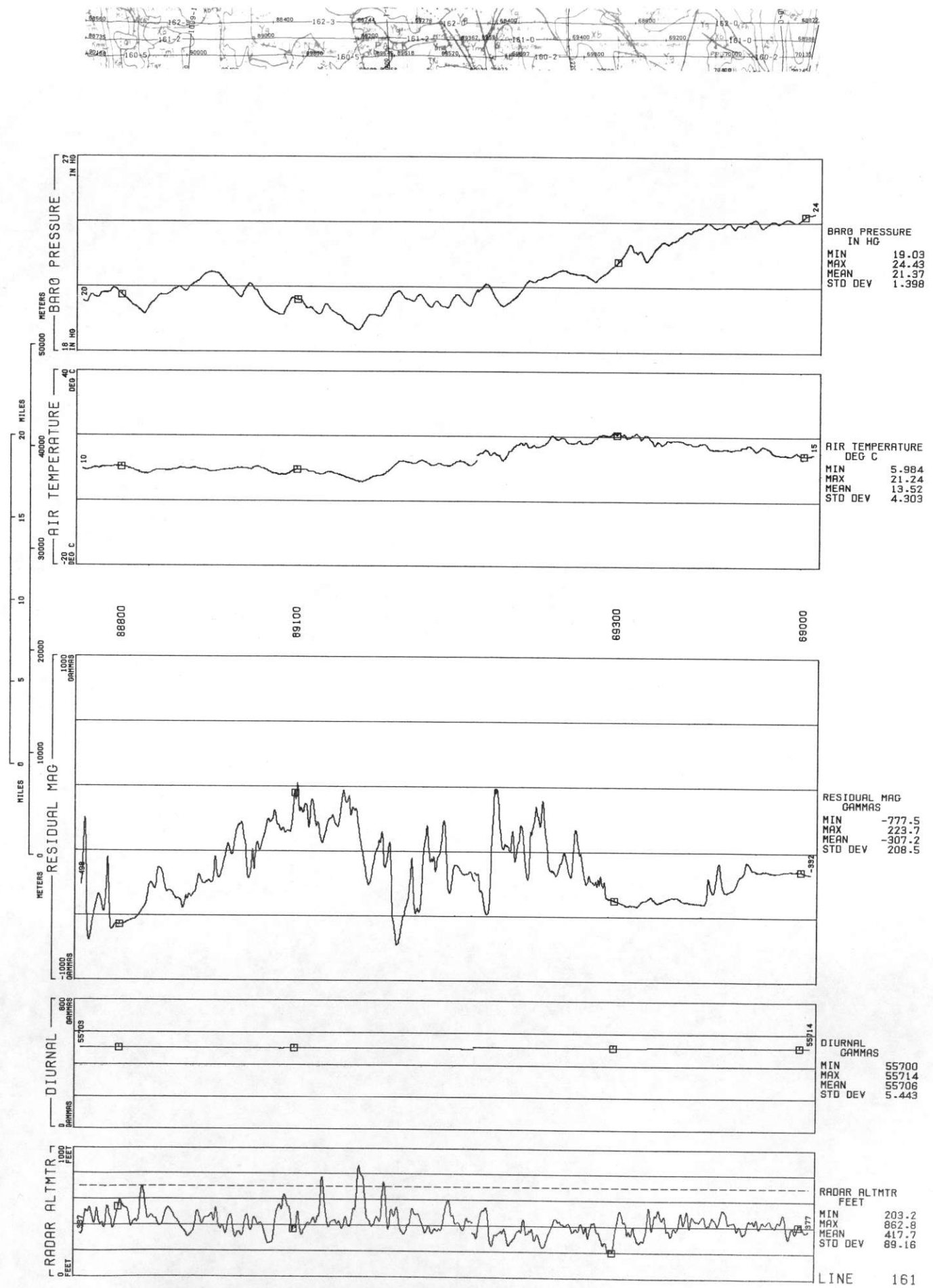
AIR TEMPERATURE
DEG C
MIN 8.564
MAX 33.11
MEAN 21.30
STD DEV 8.204


RESIDUAL MAG
GAMMAS
MIN -801.9
MAX 635.1
MEAN -341.8
STD DEV 193.9

DIURNAL
GAMMAS
MIN 55690
MAX 62369
MEAN 58297
STD DEV 3253

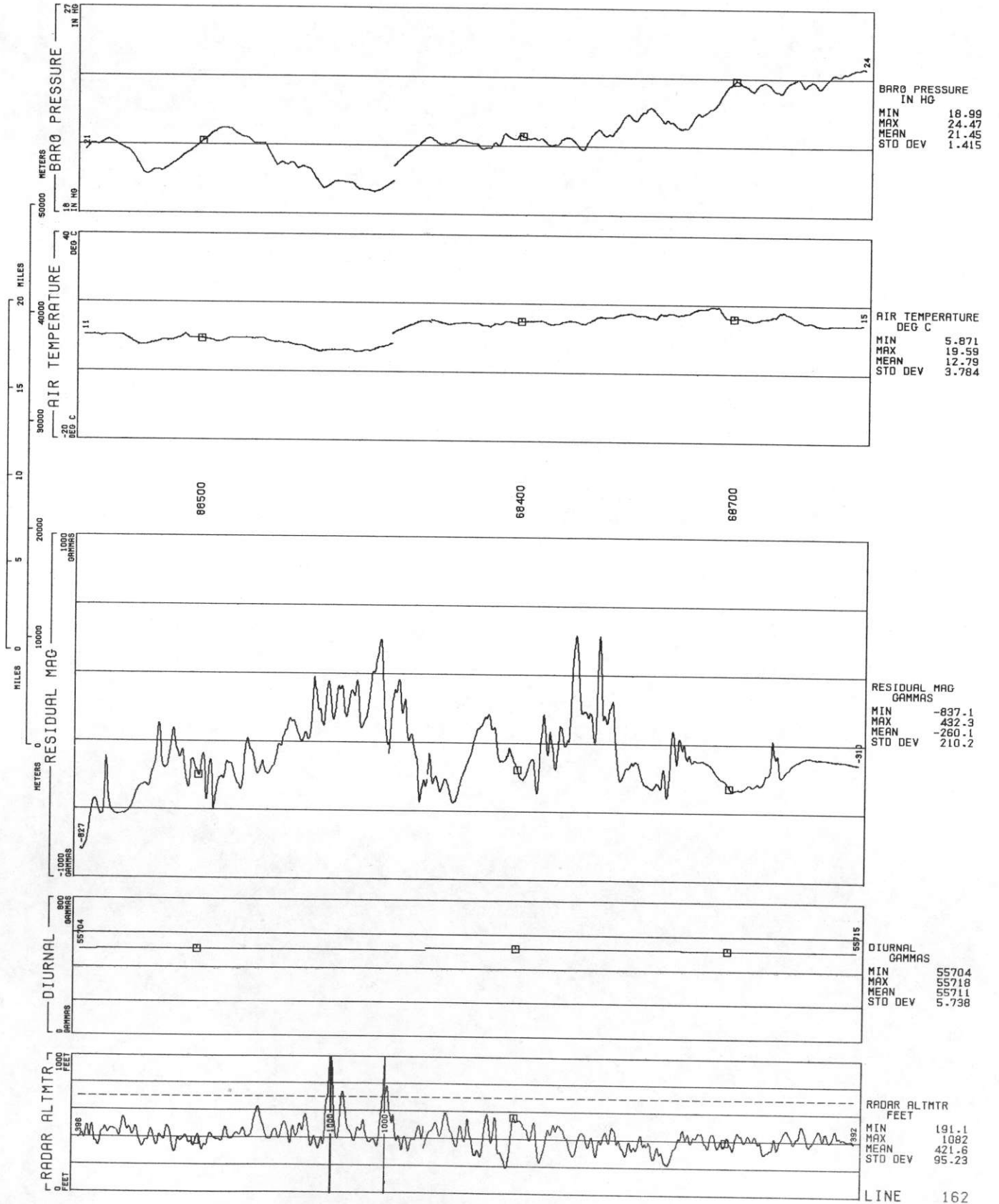
RADAR ALTMTR
FEET
MIN 201.1
MAX 1619
MEAN 453.0
STD DEV 117.5

ROCKIES/LARAMIE RANGE - LINE 161
 GREELEY NTMS NK 13-11 GEOMETRICS
 DATA ACQUIRED 77244

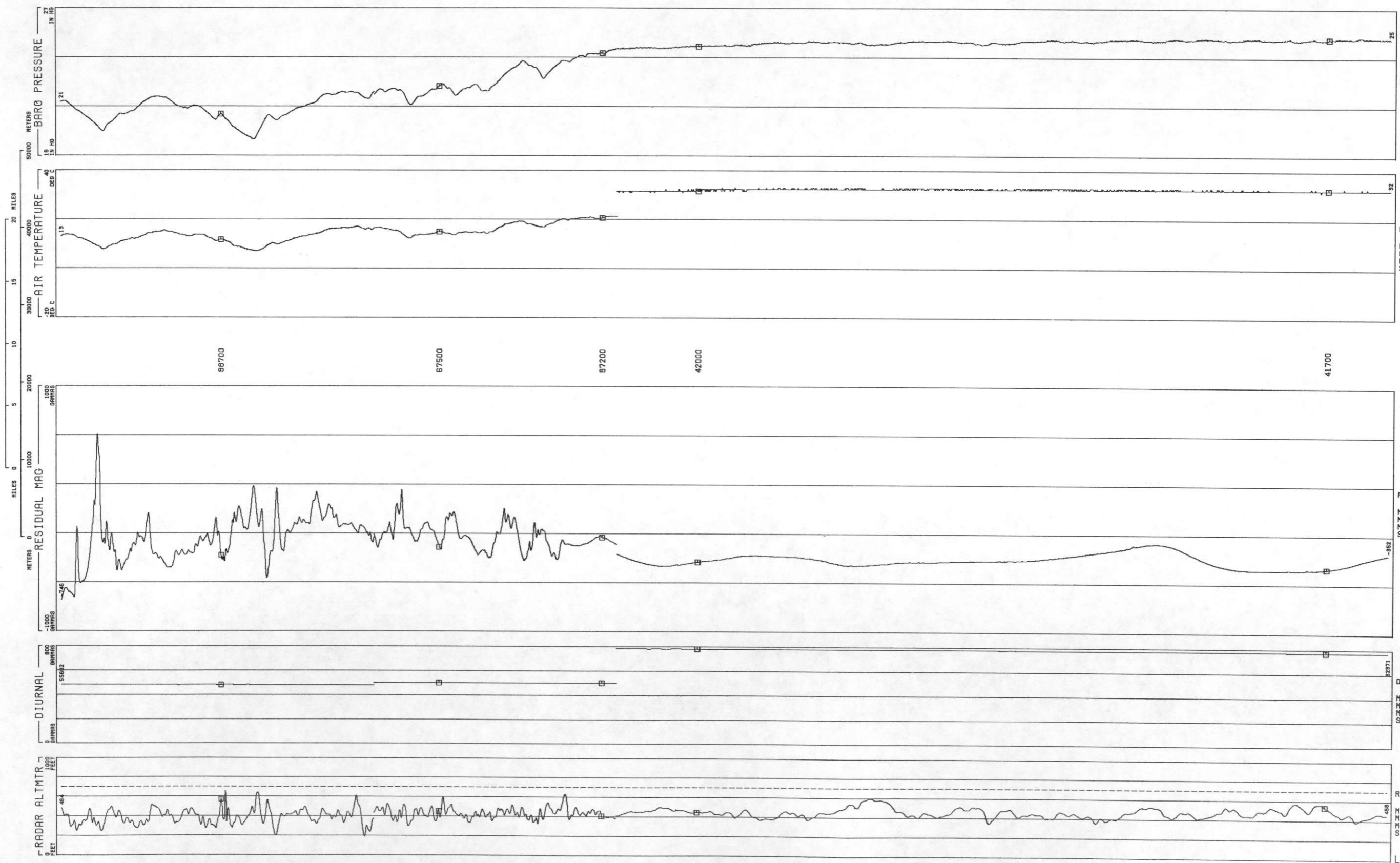
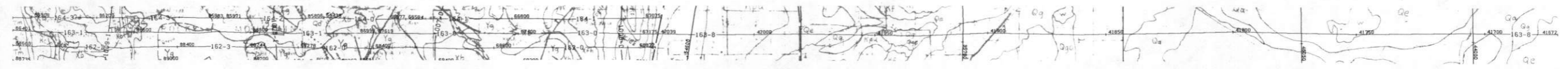




ROCKIES/LARAMIE RANGE - GREELEY NTMS NK 13-11 GEOMETRICS
 LINE 162
 DATA ACQUIRED 77244



LINE 163
ROCKIES/LARAMIE RANGE - GREELEY NTMS NK 13-11 GEOMETRICS
DATA ACQUIRED 77243



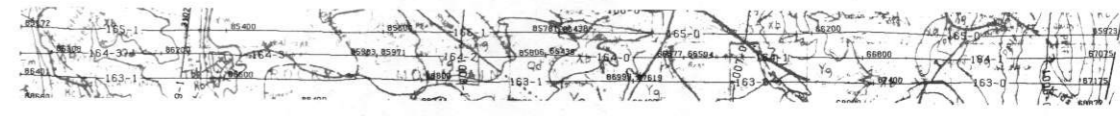
BARO PRESSURE
IN HG
MIN 18.99
MAX 25.28
MEAN 23.00
STD DEV 1.943

AIR TEMPERATURE
DEG C
MIN 7.094
MAX 33.11
MEAN 21.79
STD DEV 9.361

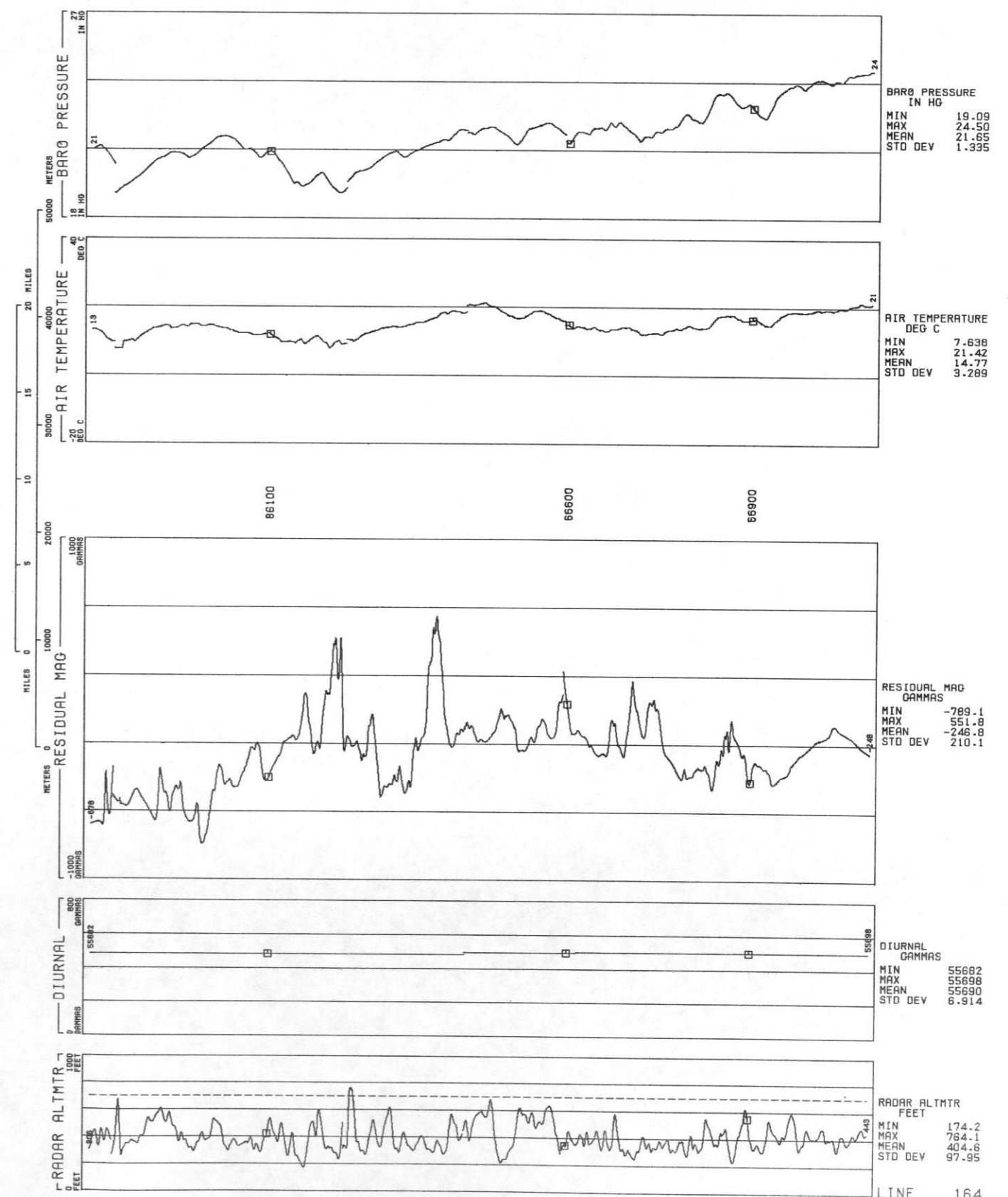
RESIDUAL MAG
GAMMAS
MIN -746.4
MAX 608.6
MEAN -303.6
STD DEV 160.8

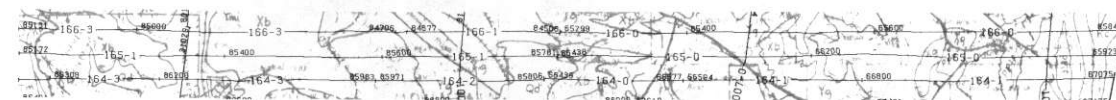
DIURNAL
GAMMAS
MIN 55679
MAX 62380
MEAN 58447
STD DEV 3292

RADAR ALTMTR
FEET
MIN 193.8
MAX 659.9
MEAN 429.5
STD DEV 68.37

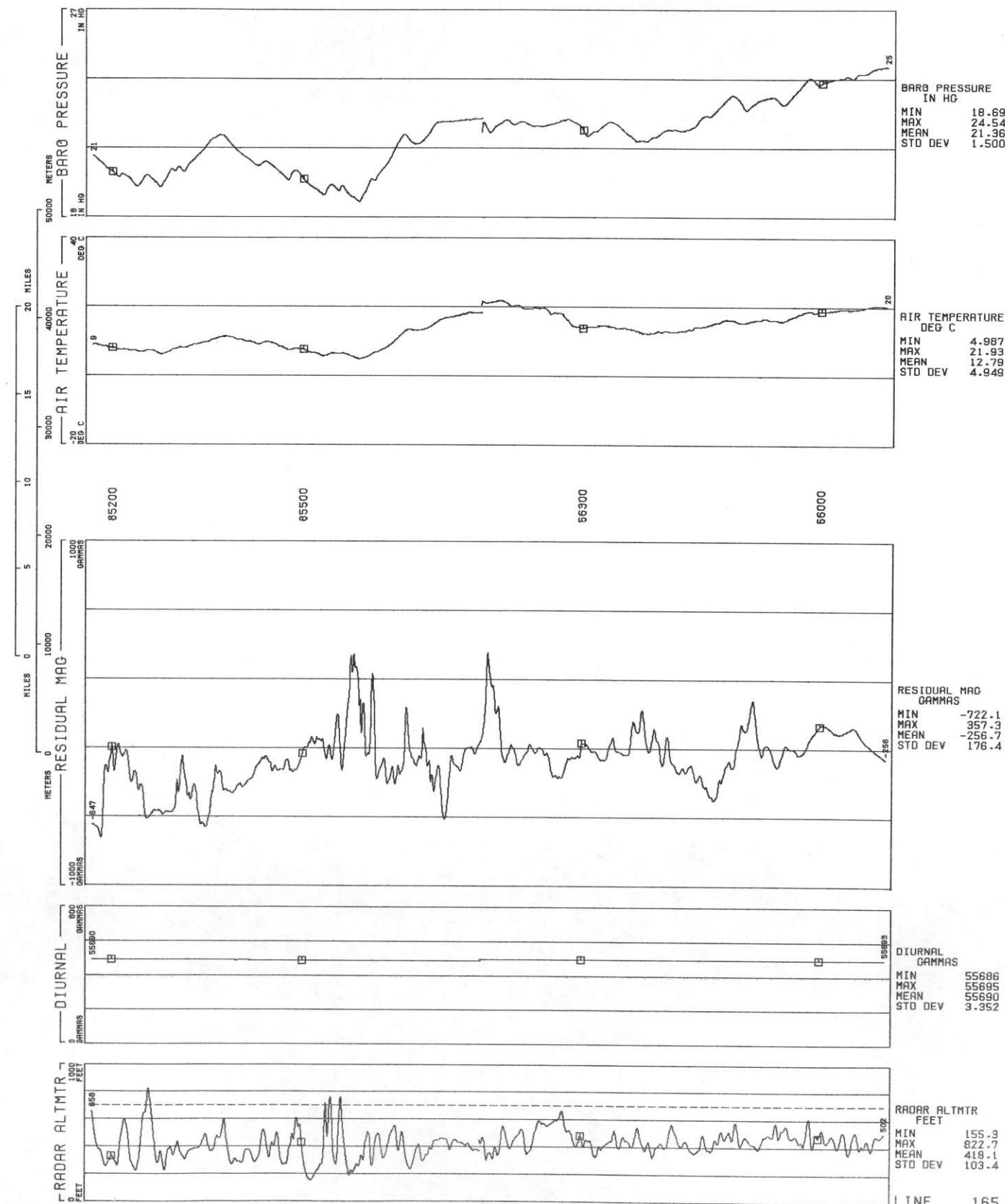


ROCKIES/LARAMIE RANGE - GREELEY NTMS NK 13-11 GEOMETRICS
 LINE 164
 DATA ACQUIRED 77243

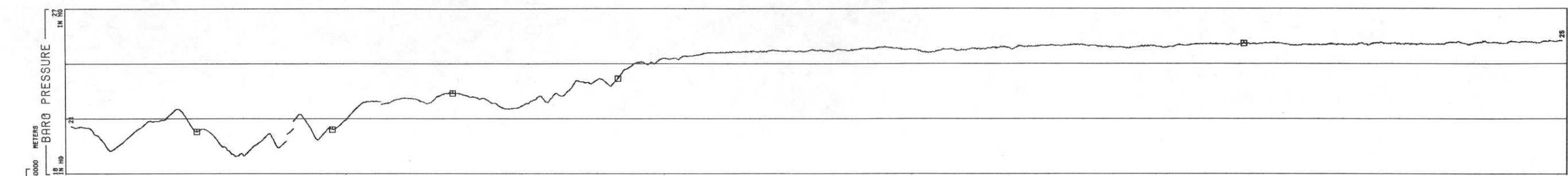




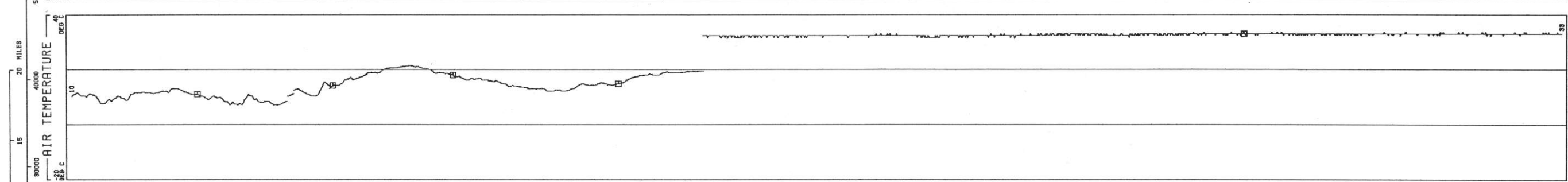
ROCKIES/LARAMIE RANGE - LINE 165 - GREELEY NTMS NK 13-11 GEOMETRICS
DATA ACQUIRED 77243



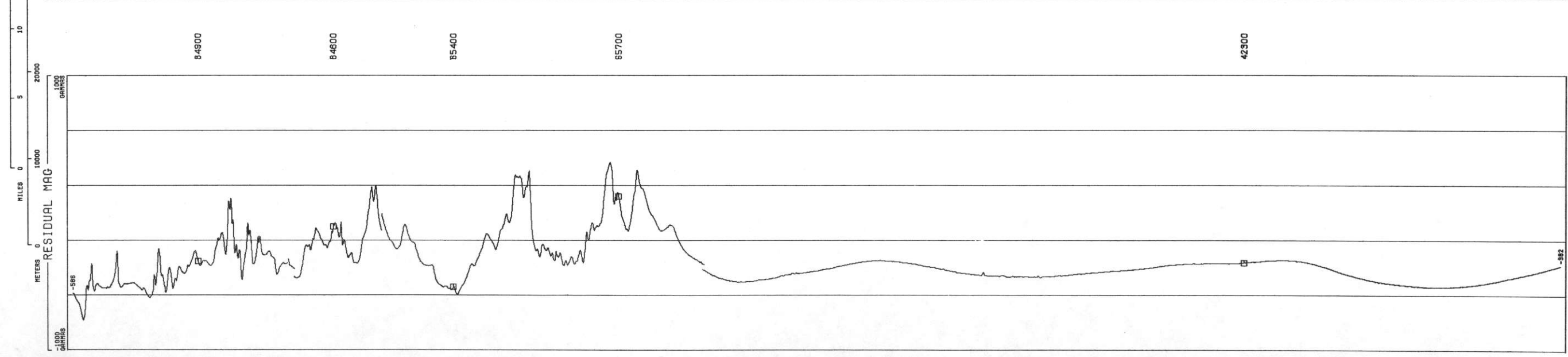
LINE 166
ROCKIES/LARAMIE RANGE - GREELEY NTMS NK 13-11 GEOMETRICS
DATA ACQUIRED 77243



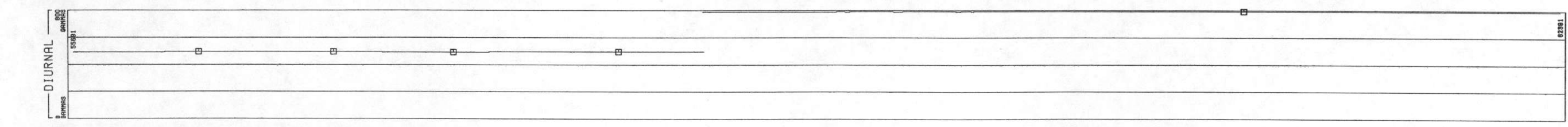
BARO PRESSURE
IN HG
MIN 18.95
MAX 25.28
MEAN 22.82
STD DEV 2.057



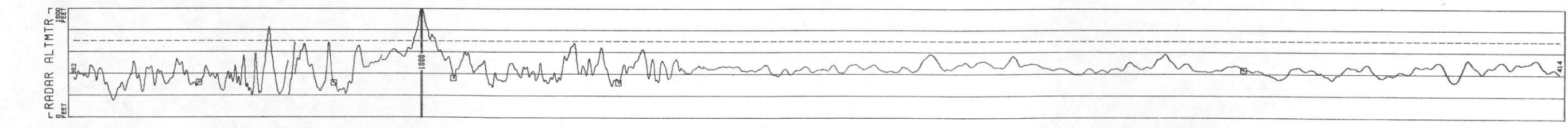
AIR TEMPERATURE
DEG C
MIN 7.094
MAX 33.67
MEAN 21.14
STD DEV 9.707



RESIDUAL MAG
GAMMAS
MIN -782.9
MAX 369.4
MEAN -393.4
STD DEV 188.0



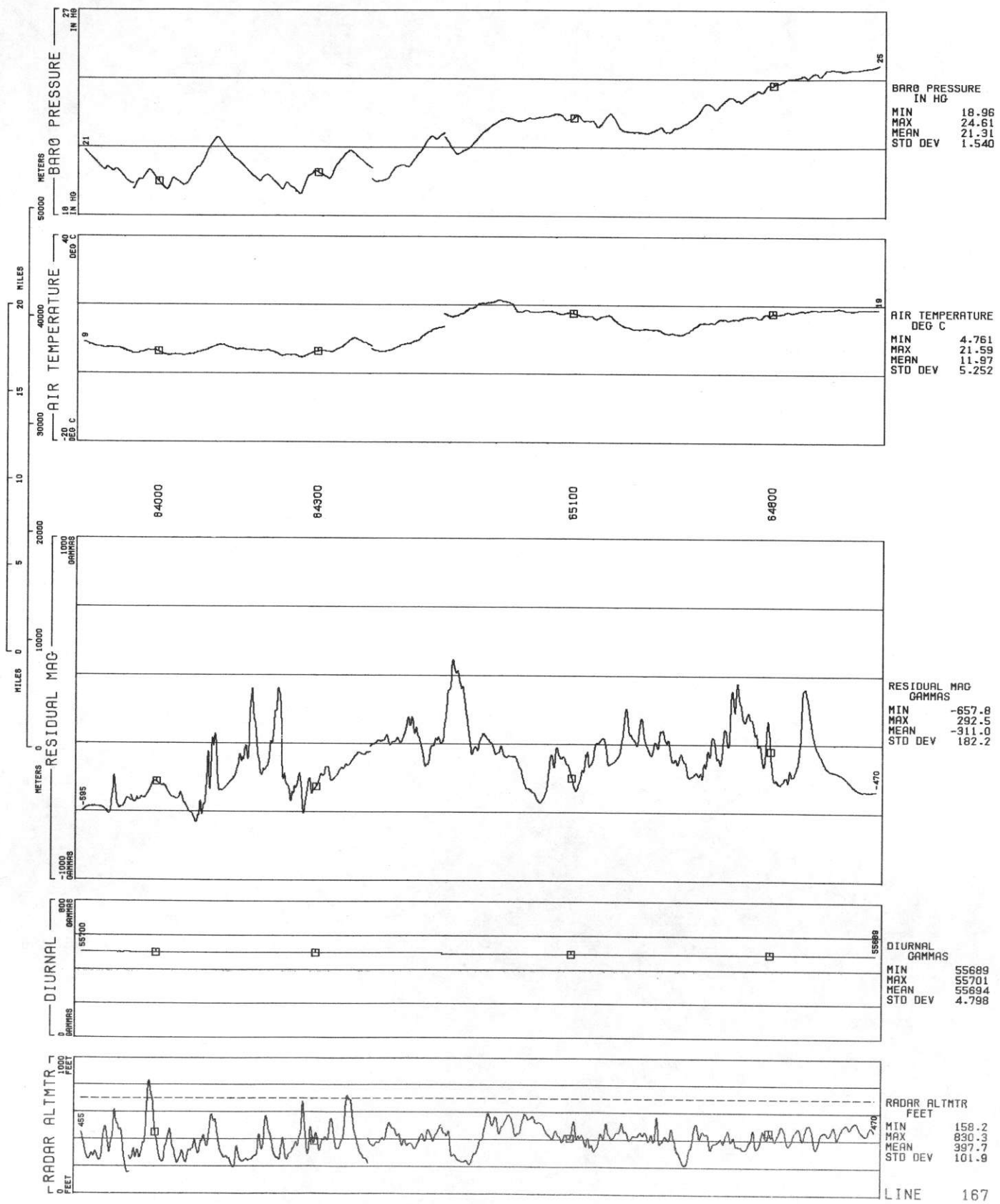
DIURNAL
GAMMAS
MIN 55691
MAX 62391
MEAN 58290
STD DEV 3263

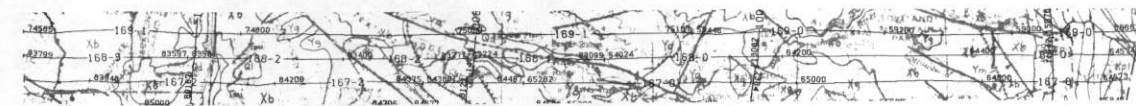


RADAR ALTMTR
FEET
MIN 155.5
MAX 1010
MEAN 441.2
STD DEV 106.7

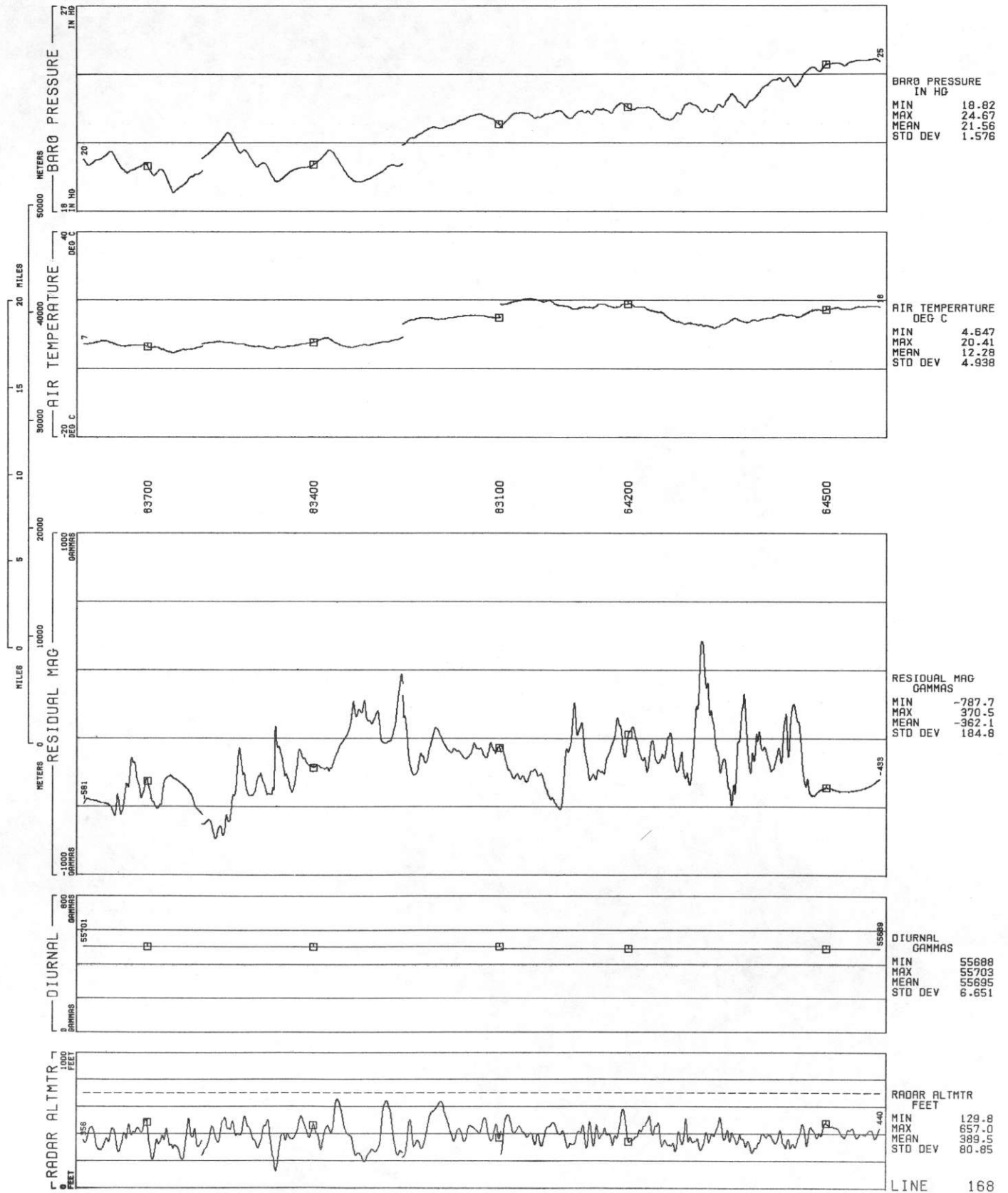


LINE 167
 ROCKIES/LARAMIE RANGE - GREELEY NTMS NK 13-11 GEOMETRICS
 DATA ACQUIRED 77243

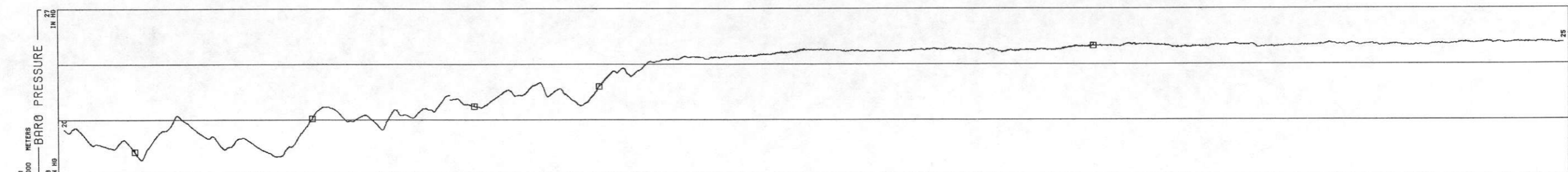
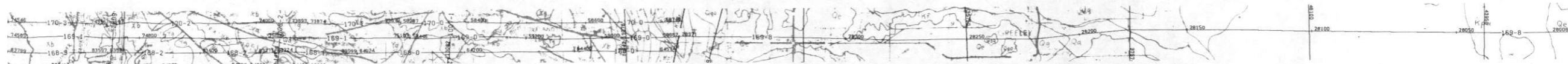




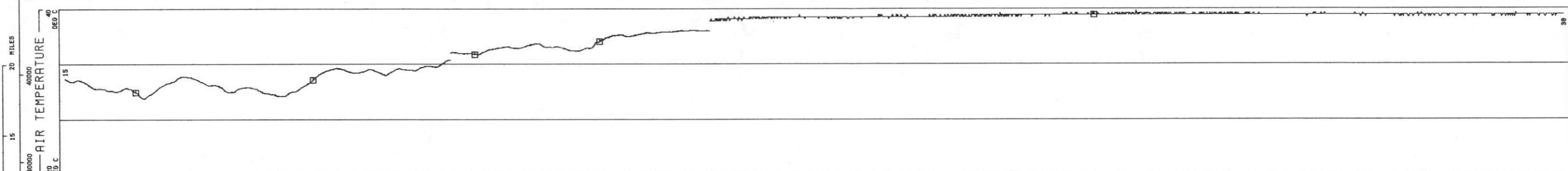
ROCKIES/LARAMIE RANGE - GREELEY NTMS NK 13-11 GEOMETRICS
 LINE 168
 DATA ACQUIRED 77243




LINE 169
 ROCKIES/LARAMIE RANGE - GREELEY NTMS NK 13-11 GEOMETRICS
 DATA ACQUIRED 77242



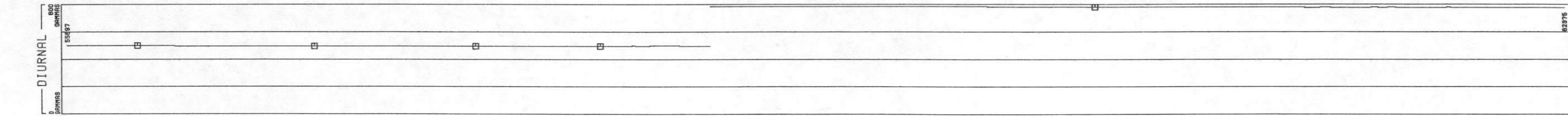
BARO PRESSURE
 IN HG
 MIN 18.84
 MAX 25.26
 MEAN 22.87
 STD DEV 2.010




AIR TEMPERATURE
 DEG C
 MIN 7.638
 MAX 39.29
 MEAN 27.11
 STD DEV 10.31



RESIDUAL MAG
 GAMMAS
 MIN -944.2
 MAX 216.8
 MEAN -394.5
 STD DEV 154.6



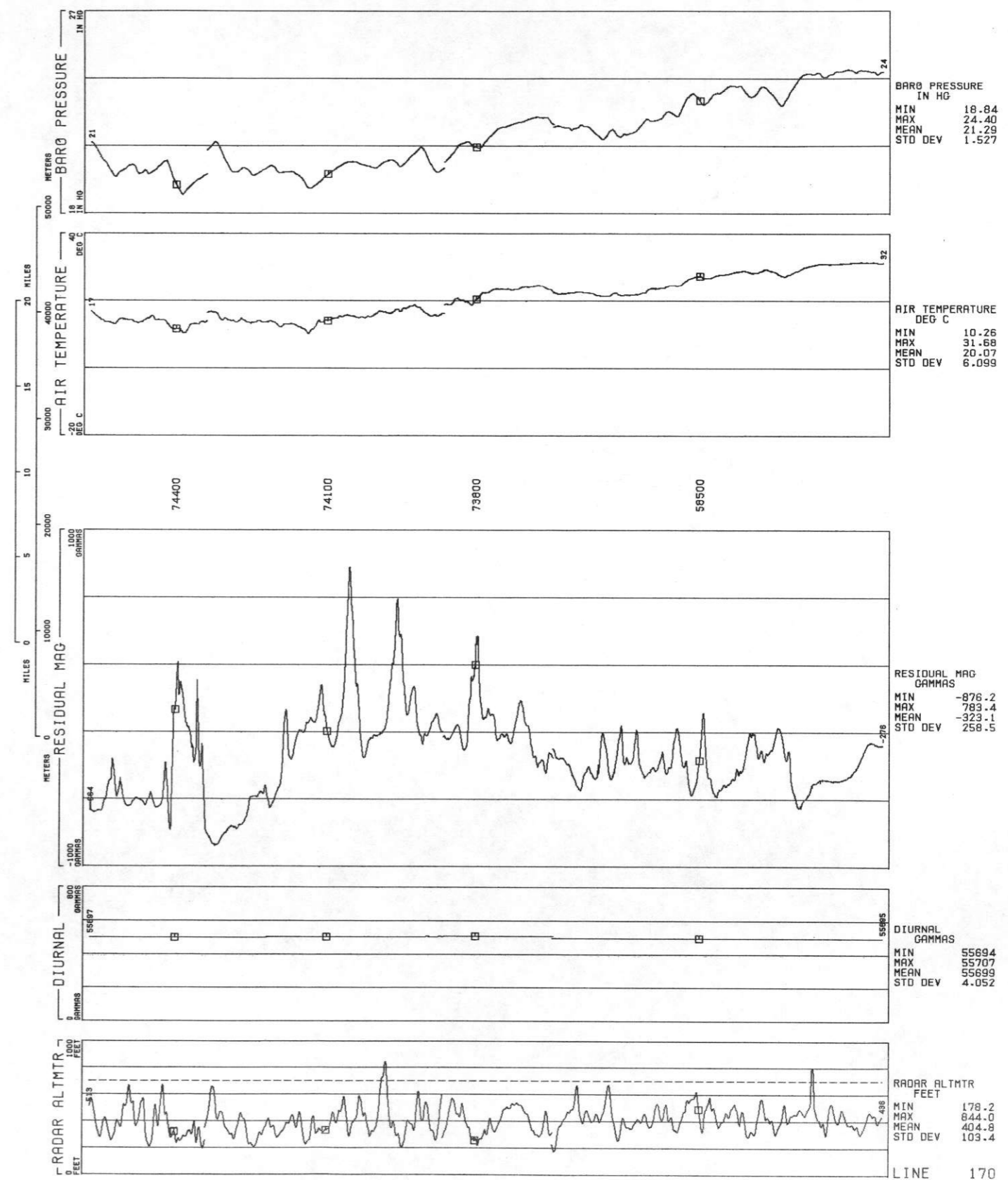
DIURNAL
 GAMMAS
 MIN 55692
 MAX 82384
 MEAN 58244
 STD DEV 3246




RADAR ALTMTR
 FEET
 MIN 173.8
 MAX 982.5
 MEAN 459.3
 STD DEV 112.8

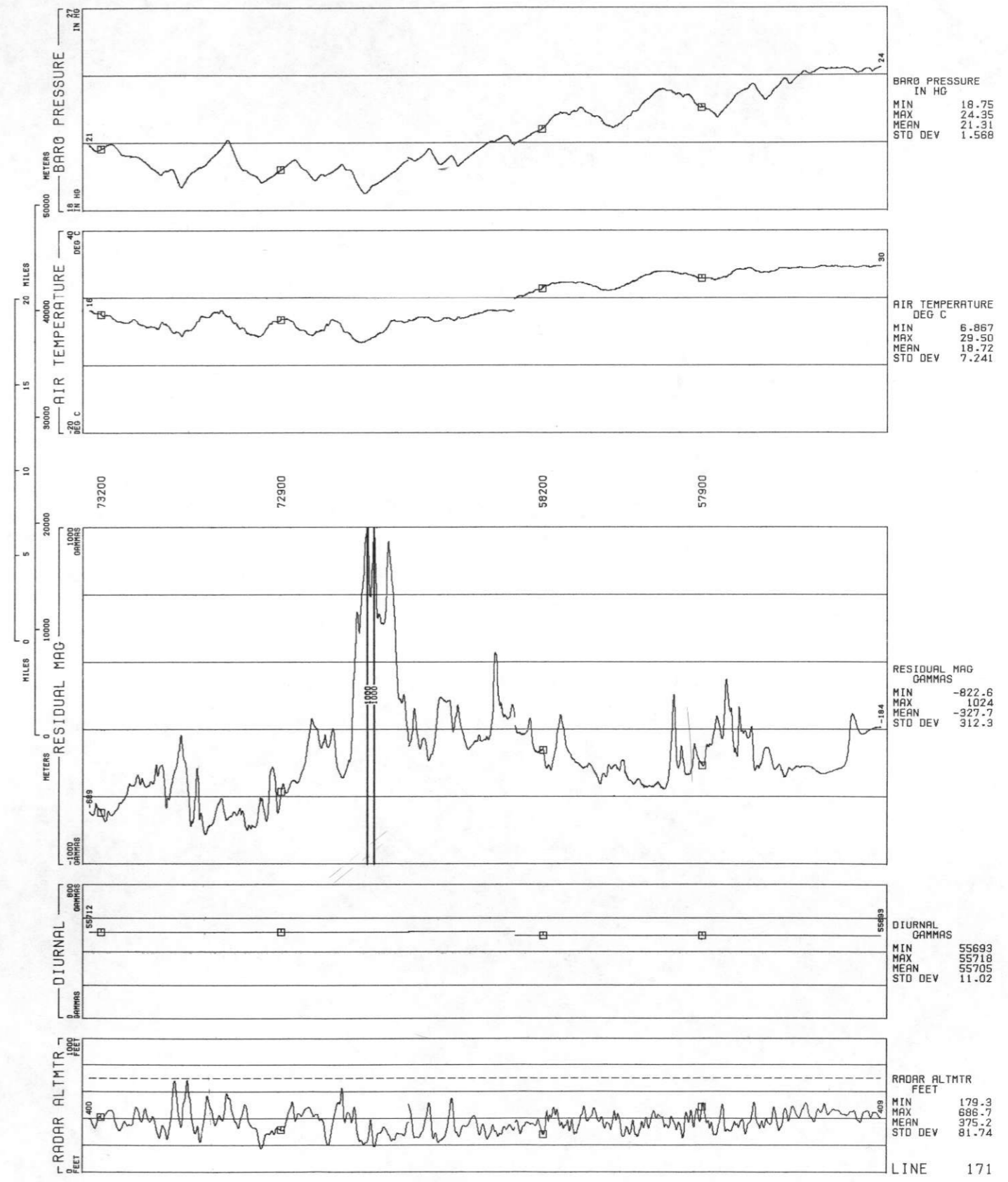


ROCKIES/LARAMIE RANGE - GREELEY NTMS NK 13-11 GEOMETRICS
 LINE 170
 DATA ACQUIRED 77242

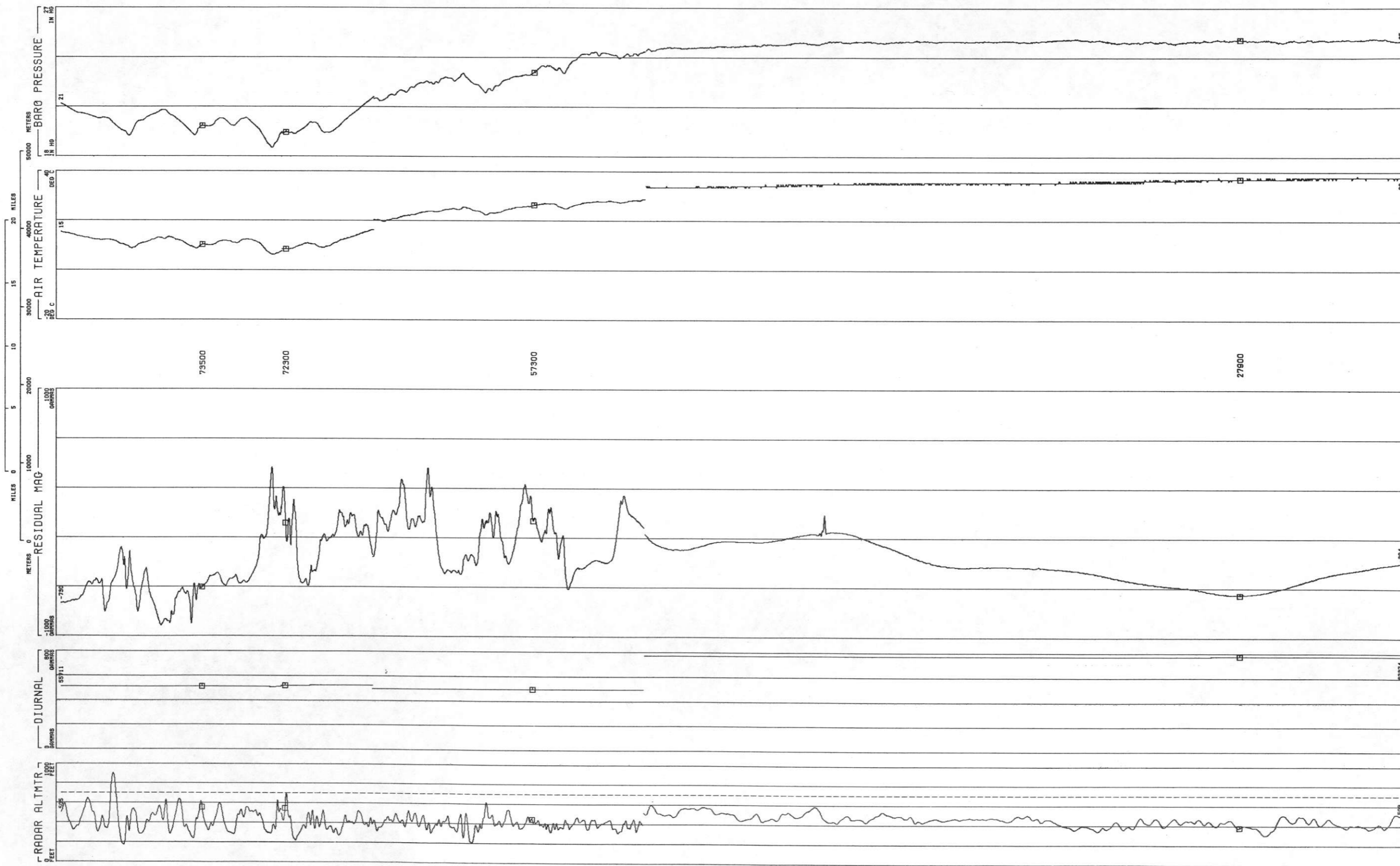
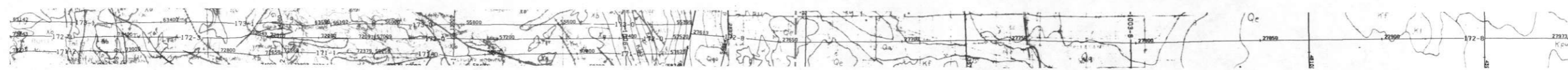




ROCKIES/LARAMIE RANGE - GREELEY NTMS NK 13-11 GEOMETRICS
 LINE 171
 DATA ACQUIRED 77242



ROCKIES/LARAMIE RANGE - GREELEY NTMS NK 13-11 GEOMETRICS
LINE 172
DATA ACQUIRED 77242




BARO PRESSURE
IN HG
MIN 18.52
MAX 25.17
MEAN 22.76
STD DEV 2.173

AIR TEMPERATURE
DEG C
MIN 6.324
MAX 38.59
MEAN 24.58
STD DEV 10.62

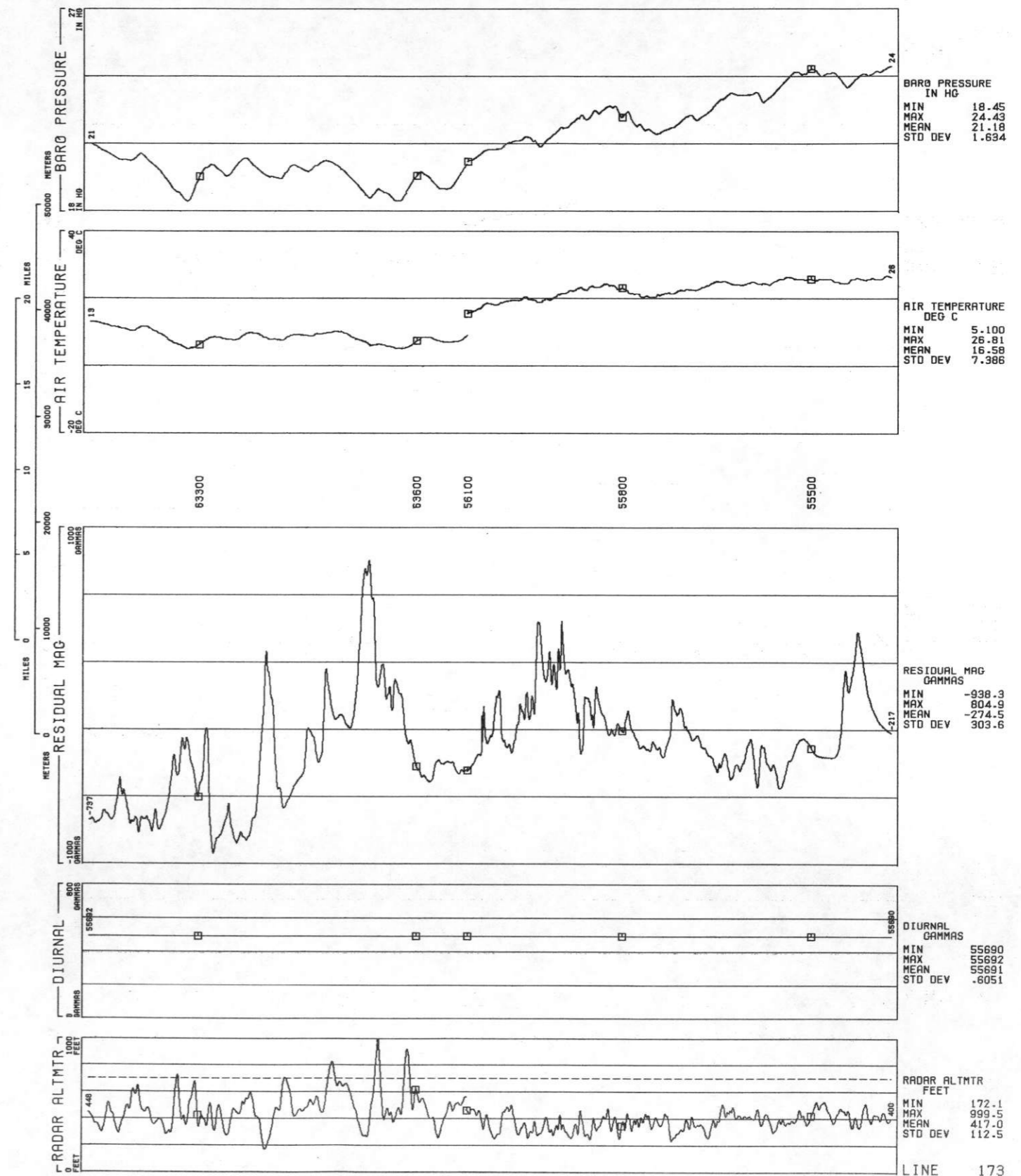
RESIDUAL MAG
GAMMAS
MIN -912.9
MAX 369.1
MEAN -351.1
STD DEV 238.3

DIURNAL
GAMMAS
MIN 55693
MAX 62374
MEAN 58296
STD DEV 3250

RADAR ALTMTR
FEET
MIN 175.1
MAX 901.6
MEAN 430.0
STD DEV 82.65

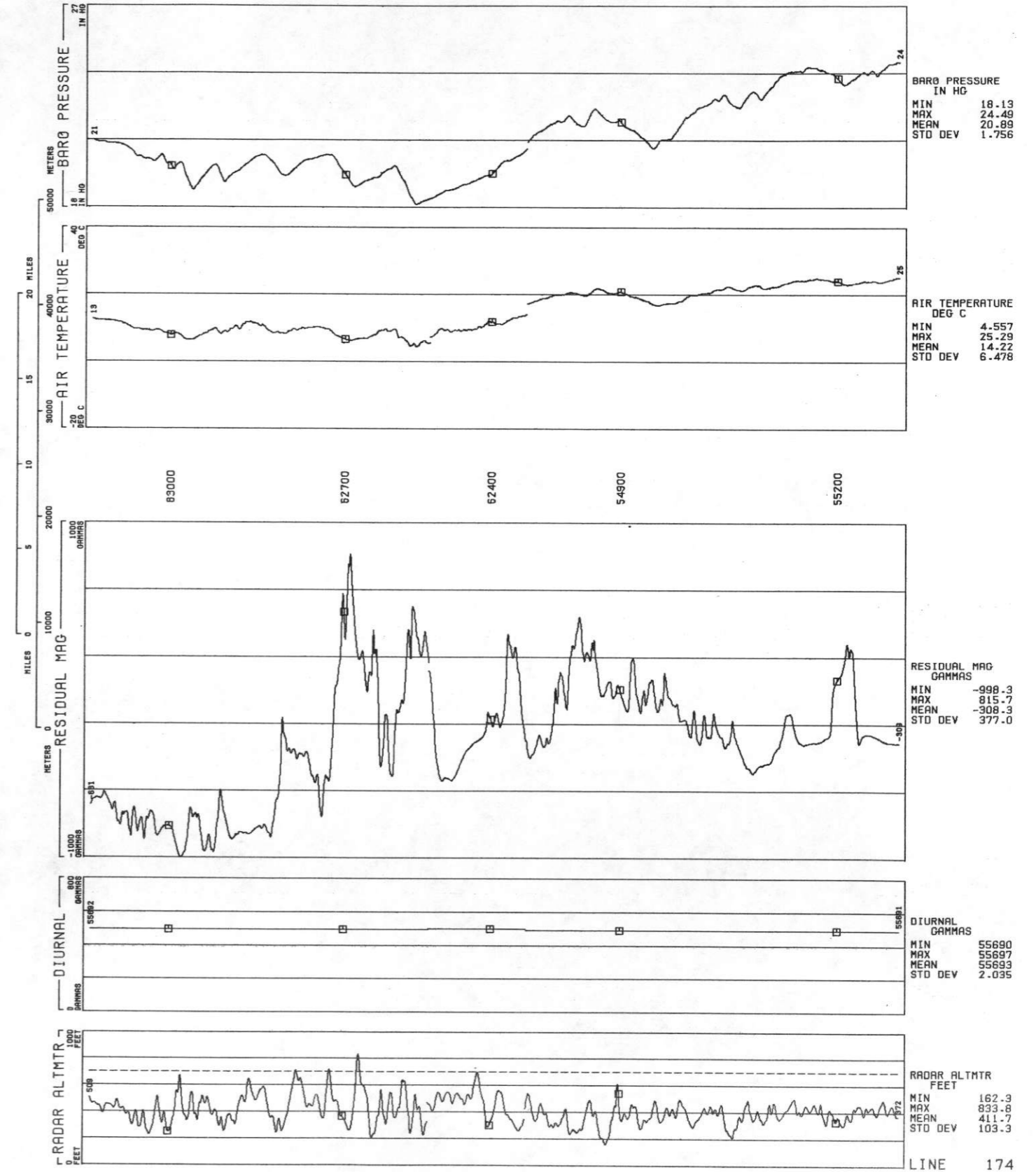


ROCKIES/LARAMIE RANGE - GREELEY NTMS NK 13-11 GEOMETRICS
 LINE 173
 DATA ACQUIRED 77242





ROCKIES/LARAMIE RANGE - GREELEY NTMS NK 13-11 GEOMETRICS
 LINE 174
 DATA ACQUIRED 77242

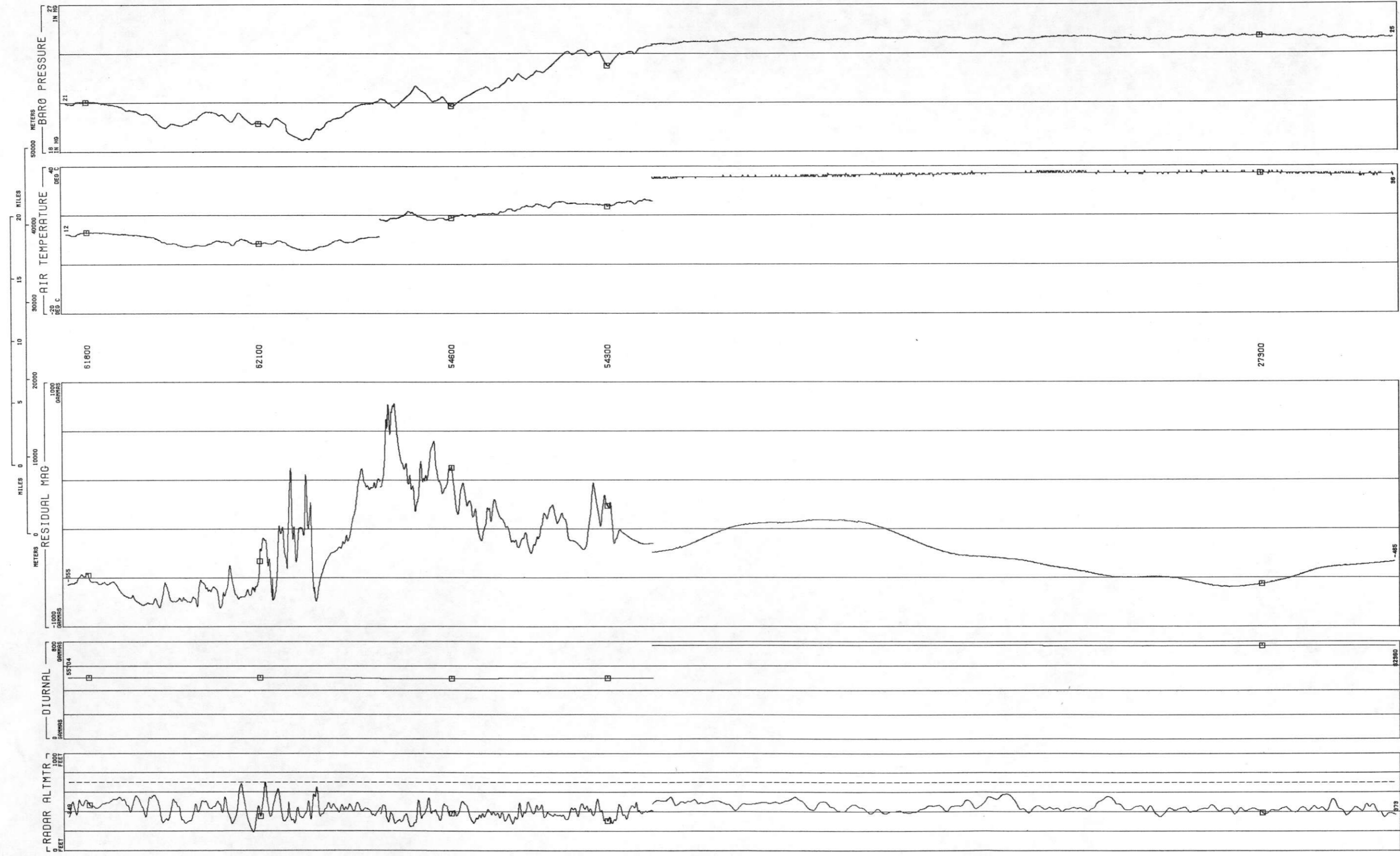
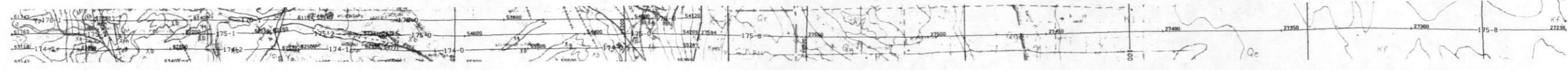


ROCKIES/LARAMIE RANGE - GREELEY NTMS NK 13-11 GEOMETRICS

LINE 175

- GREELEY NTMS NK 13-11 GEOMETRICS

DATA ACQUIRED 77242



BARO PRESSURE
IN HG
MIN 18.70
MAX 25.11
MEAN 22.74
STD DEV 2.125


AIR TEMPERATURE
DEG C
MIN 5.757
MAX 37.89
MEAN 24.06
STD DEV 11.45

RESIDUAL MAG
GAMMAS
MIN -844.8
MAX 825.0
MEAN -333.1
STD DEV 326.2

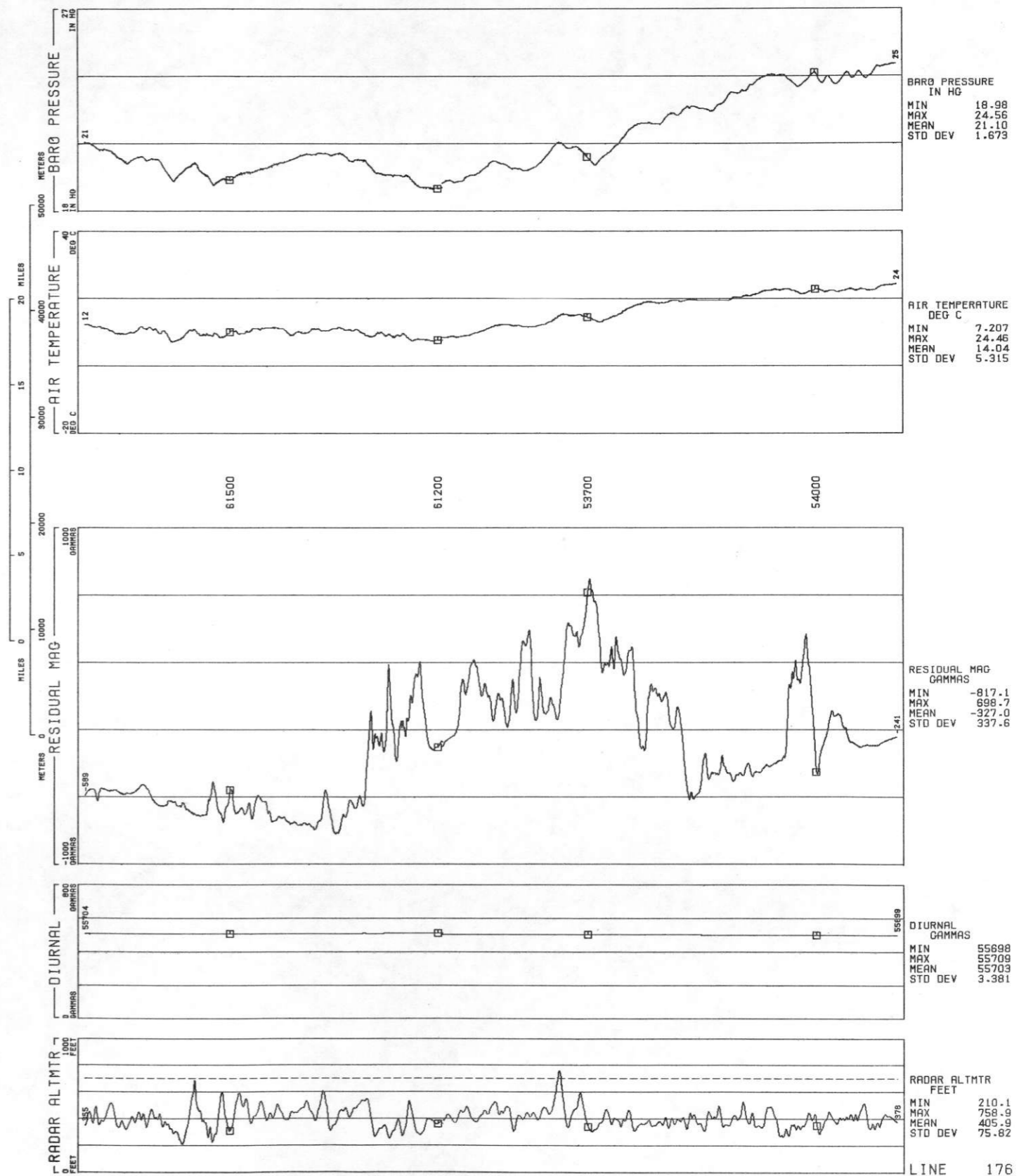
DIURNAL
GAMMAS
MIN 55694
MAX 62367
MEAN 58320
STD DEV 3256


RADAR ALTMTR
FEET
MIN 193.5
MAX 704.4
MEAN 426.5
STD DEV 72.45

LINE 175

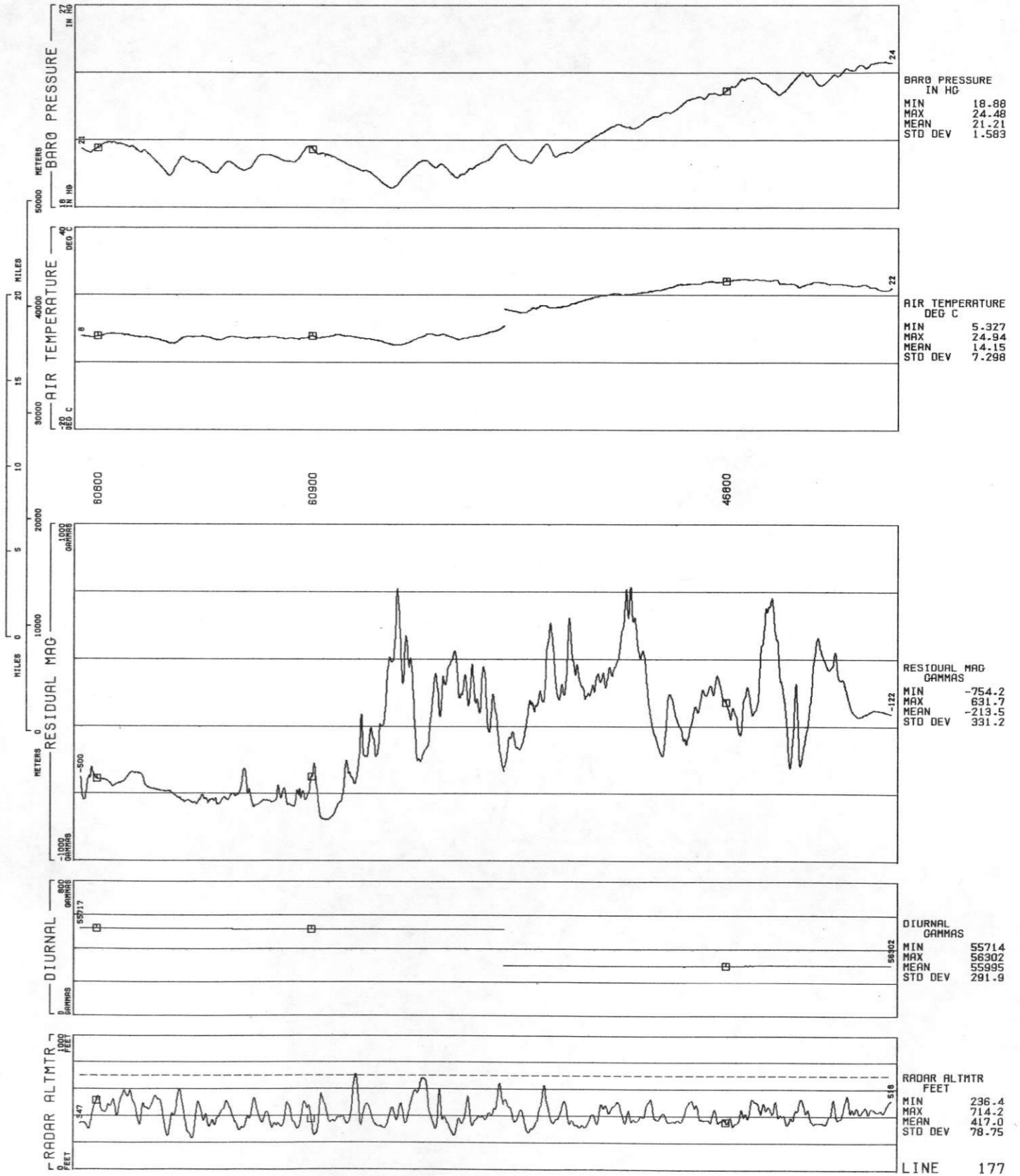


ROCKIES/LARAMIE RANGE - GREELEY NTMS NK 13-11 GEOMETRICS
 LINE 176
 DATA ACQUIRED 77242

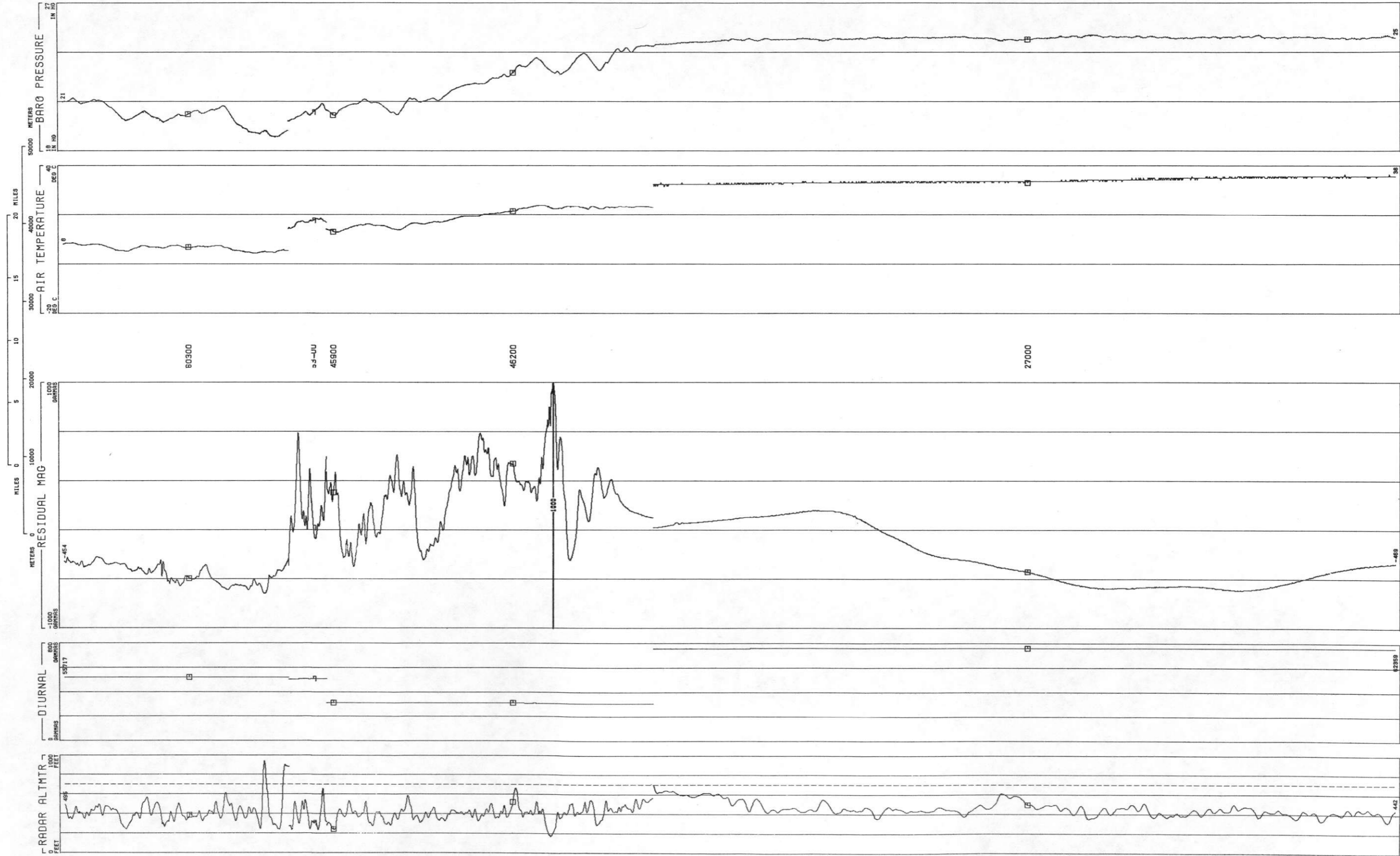





ROCKIES/LARAMIE RANGE - GREELEY NIMS NK 13-11 GEOMETRICS
 LINE 177
 DATA ACQUIRED 77236



LINE 178
ROCKIES/LARAMIE RANGE - GREELEY NTMS NK 13-11 GEOMETRICS
DATA ACQUIRED 77236



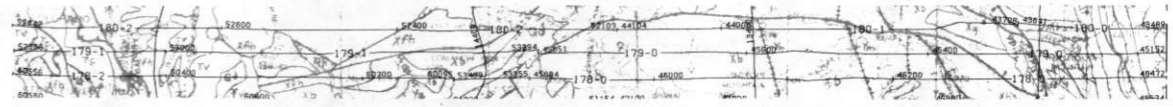
BARO PRESSURE
IN HG
MIN 18.84
MAX 25.07
MEAN 22.58
STD DEV 2.115

AIR TEMPERATURE
DEG C
MIN 4.443
MAX 36.48
MEAN 21.74
STD DEV 10.98

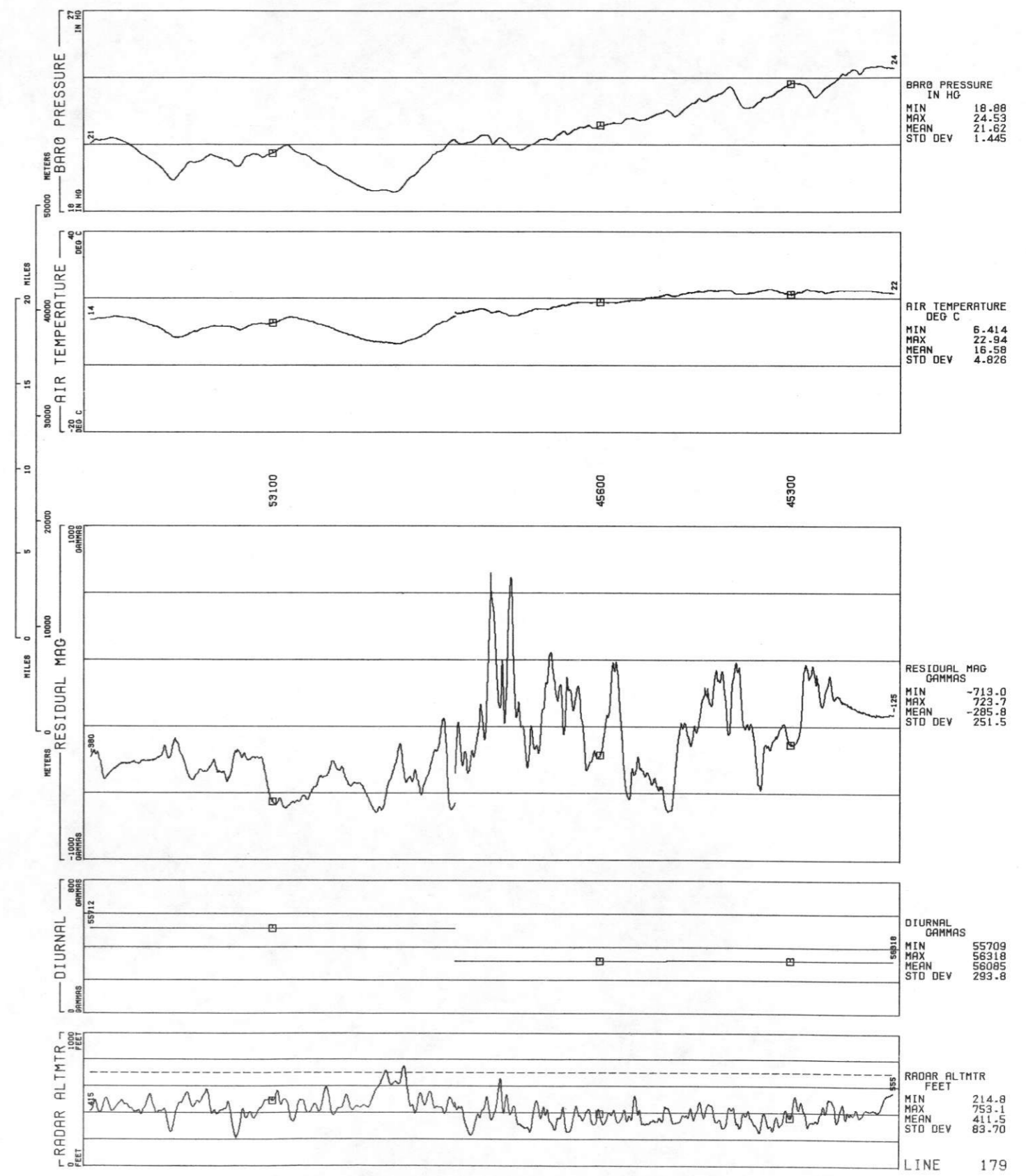
RESIDUAL MAG
GAMMAS
MIN -716.9
MAX 1027
MEAN -267.2
STD DEV 347.8

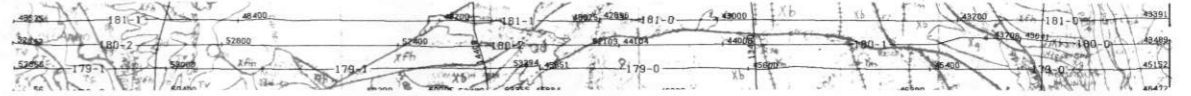
DIURNAL
GAMMAS
MIN 55704
MAX 62359
MEAN 58410
STD DEV 3087

RADAR ALTMTR
FEET
MIN 173.8
MAX 938.9
MEAN 429.9
STD DEV 96.51

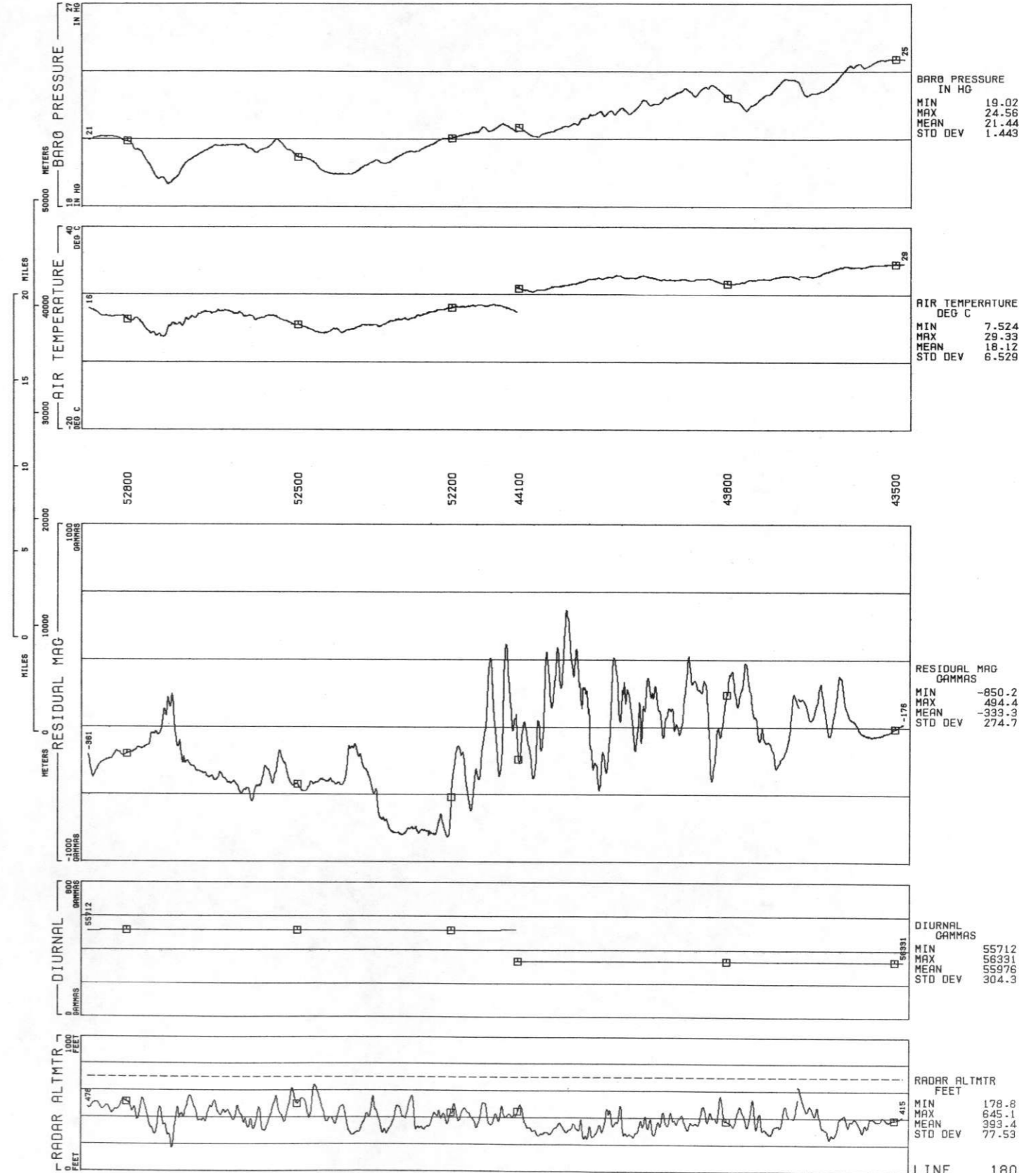


ROCKIES/LARAMIE RANGE - GREELEY NTMS NK 13-11 GEOMETRICS
 LINE 179
 DATA ACQUIRED 77236

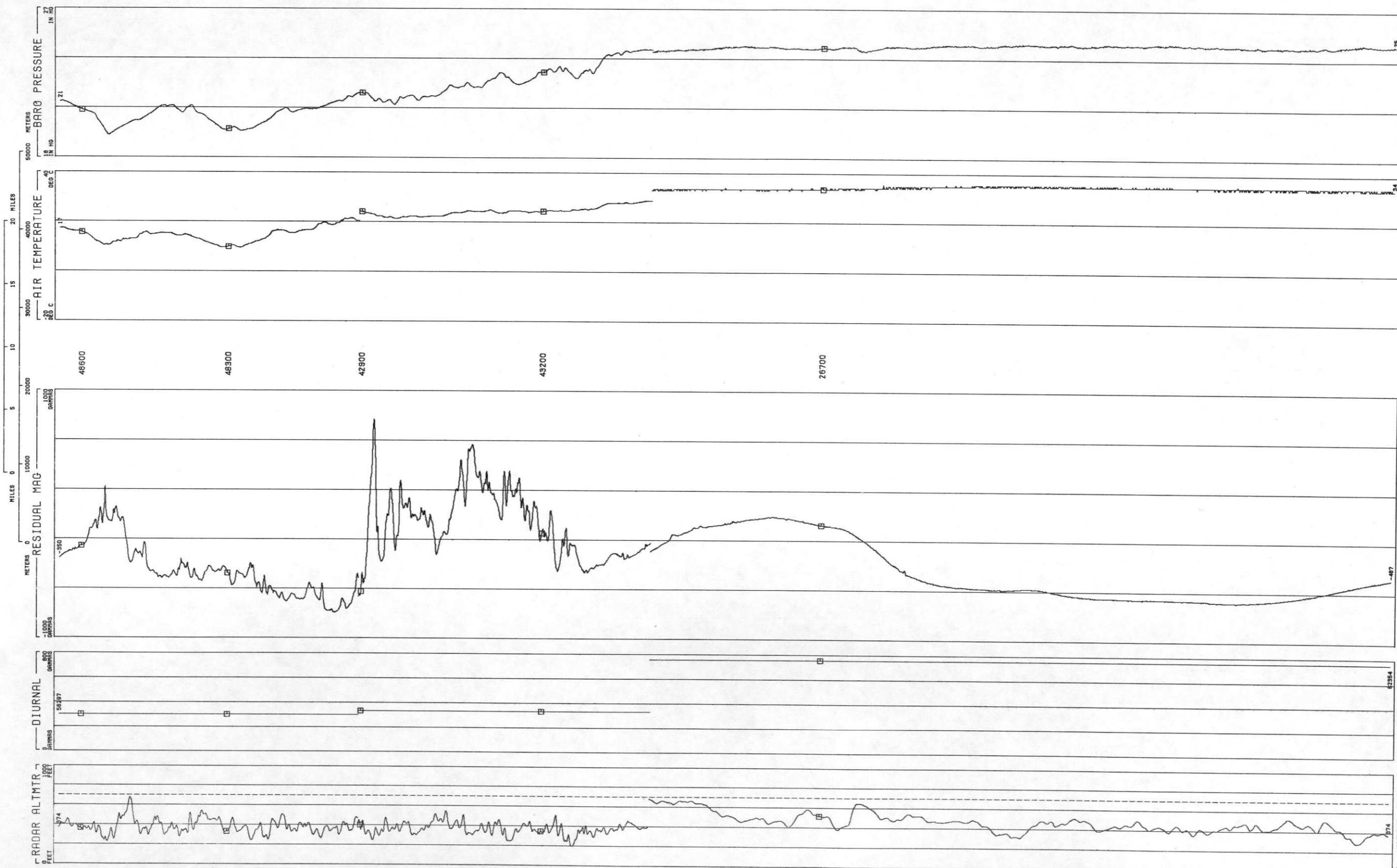
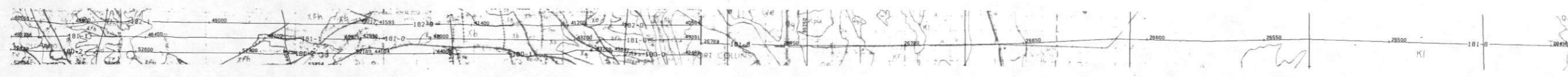




ROCKIES/LARAMIE RANGE - LINE 180 - GREELEY NTMS NK 13-11 GEOMETRICS
DATA ACQUIRED 77235



ROCKIES/LARAMIE RANGE - LINE 181
GREELEY NTMS NK 13-11 GEOMETRICS
DATA ACQUIRED 77235



BARO PRESSURE	
IN HG	
MIN	19.35
MAX	25.03
MEAN	22.82
STD DEV	1.897

AIR TEMPERATURE	
DEG C	
MIN	9.504
MAX	35.78
MEAN	25.17
STD DEV	8.770

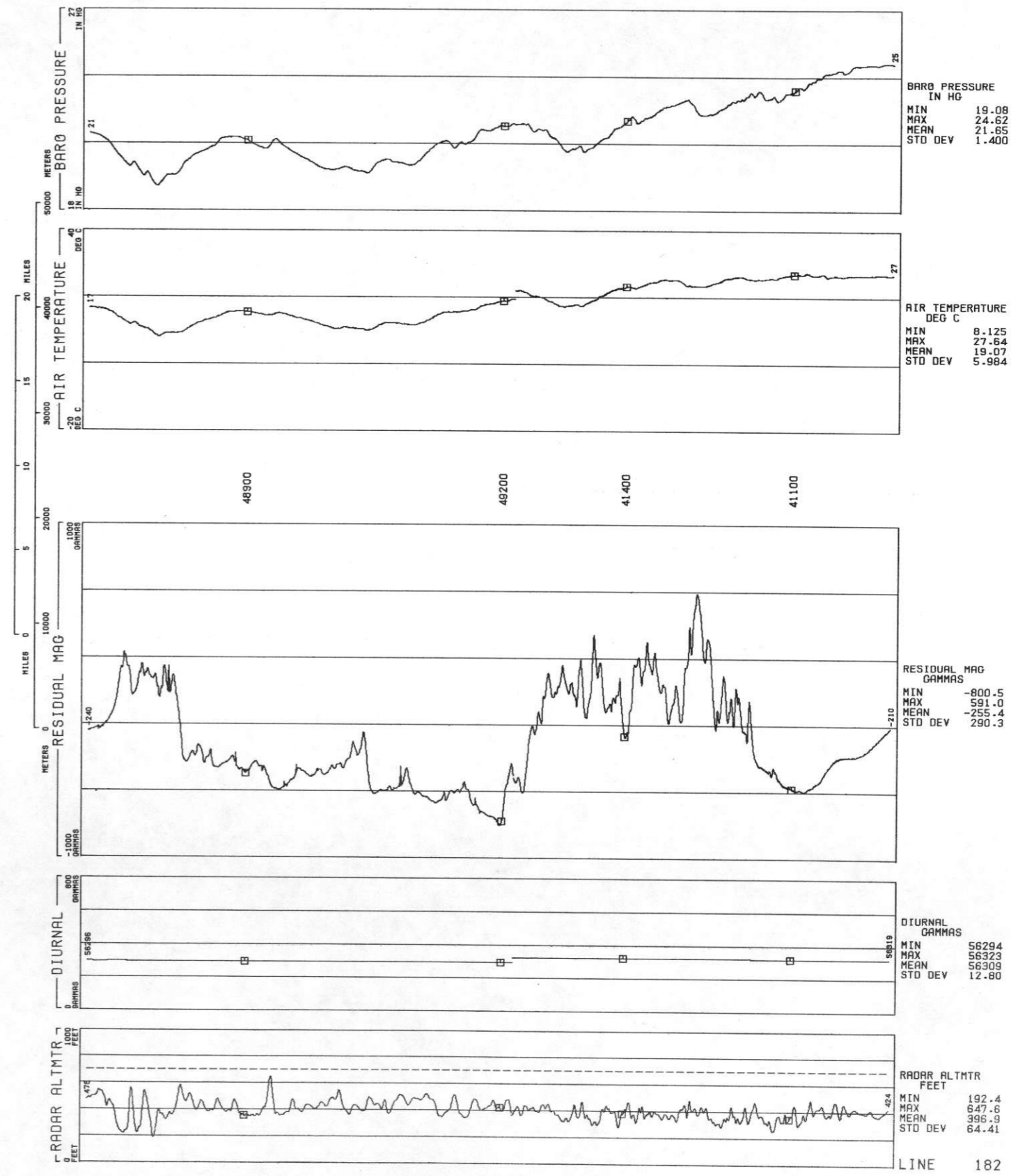
RESIDUAL MAG	
GAMMAS	
MIN	-792.4
MAX	770.8
MEAN	-347.7
STD DEV	292.2

DIURNAL	
GAMMAS	
MIN	56297
MAX	62356
MEAN	58670
STD DEV	2947

RADAR ALTMTR	
FEET	
MIN	199.7
MAX	681.1
MEAN	412.0
STD DEV	86.94

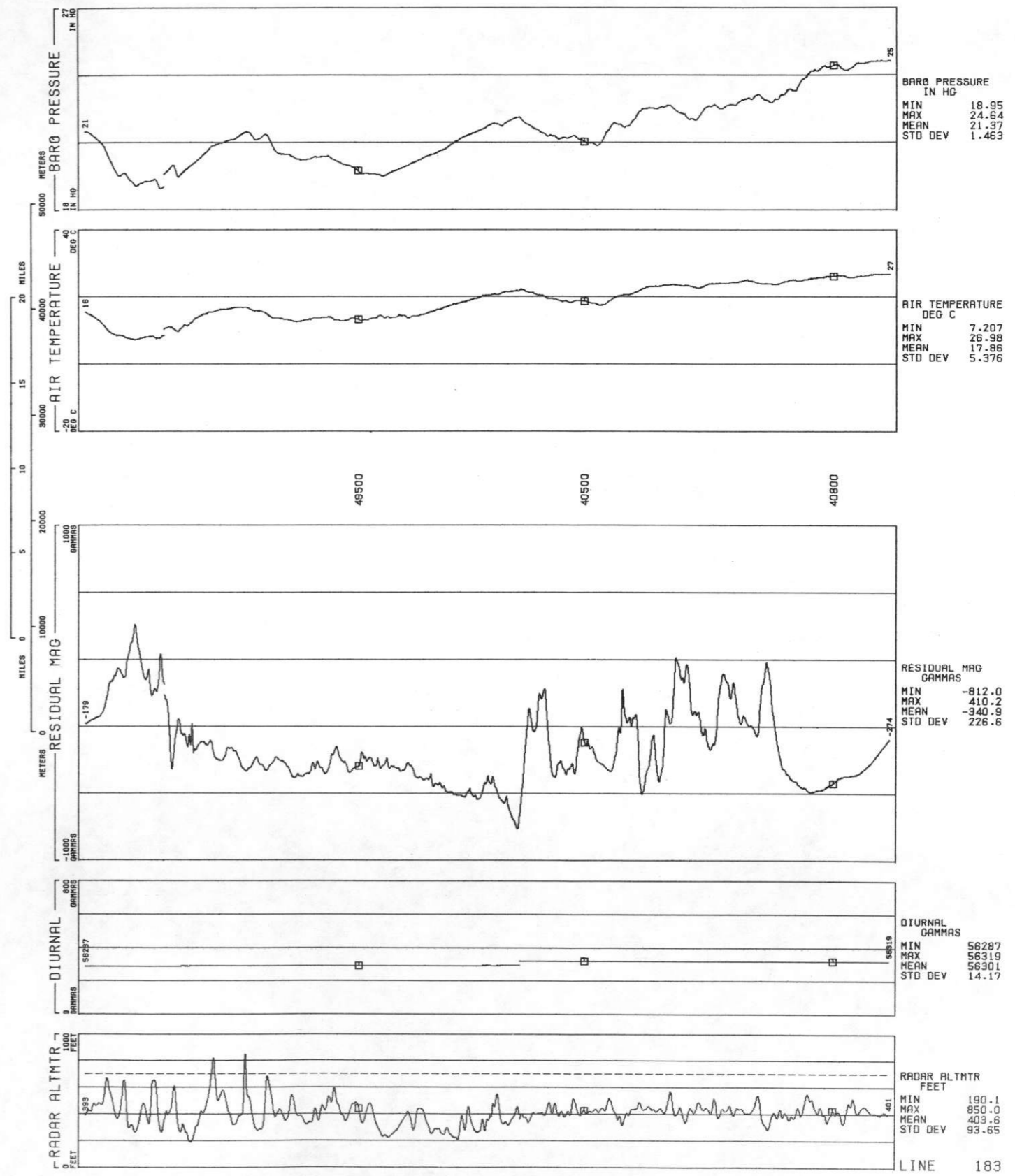


ROCKIES/LARAMIE RANGE - GREELEY NTMS NK 13-11 GEOMETRICS
 LINE 182
 DATA ACQUIRED 77235

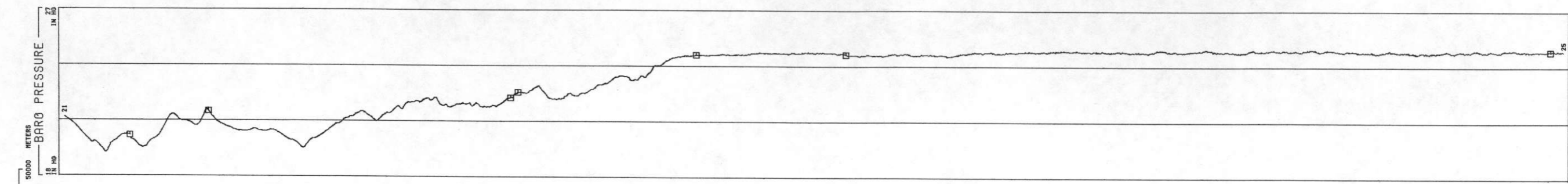




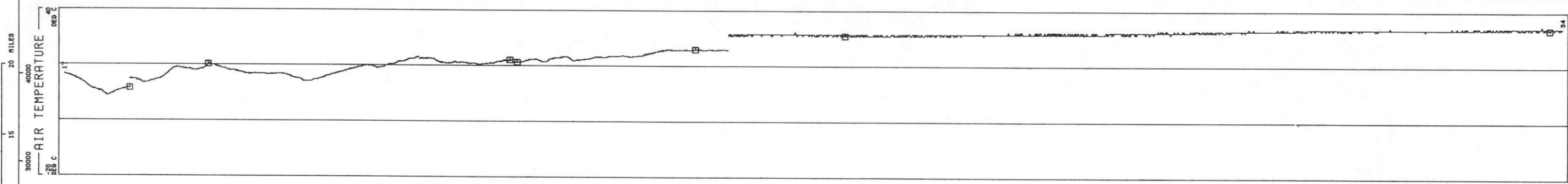
ROCKIES/LARAMIE RANGE - LINE 183
 GREELEY NTMS NK 13-11 GEOMETRICS
 DATA ACQUIRED 77295



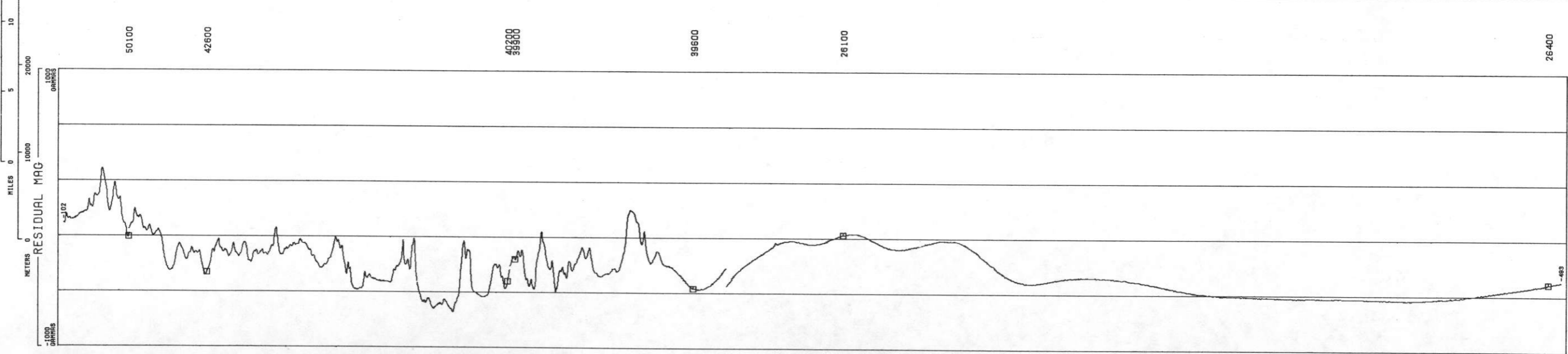
ROCKIES/LARAMIE RANGE - GREELEY NTMS NK 13-11 GEOMETRICS
LINE 184
DATA ACQUIRED 77235



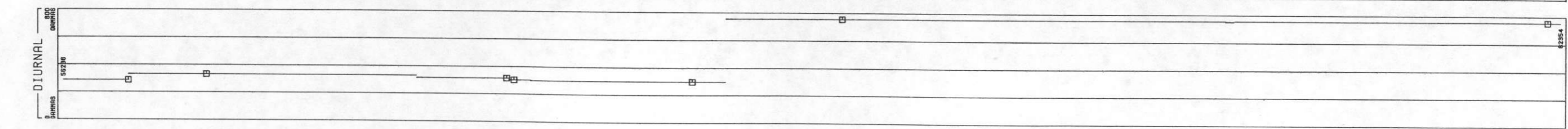
BARO PRESSURE
IN HG
MIN 19.29
MAX 24.95
MEAN 22.96
STD DEV 1.825



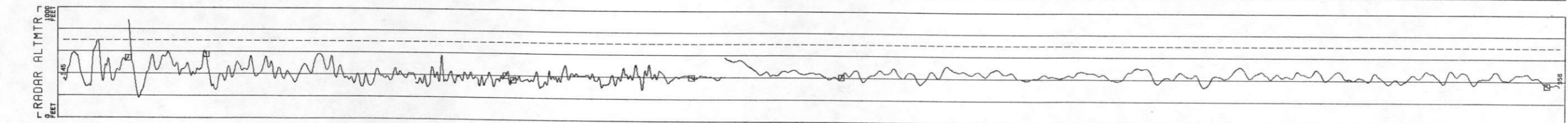
AIR TEMPERATURE
DEG C
MIN 9.034
MAX 35.08
MEAN 24.89
STD DEV 6.986



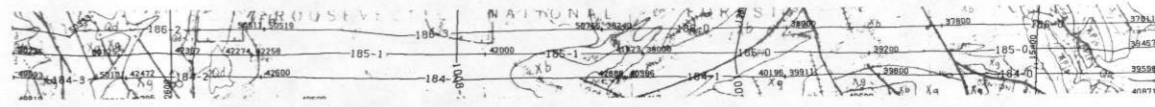
RESIDUAL MAG
GAMMAS
MIN -741.0
MAX 290.3
MEAN -401.9
STD DEV 190.2



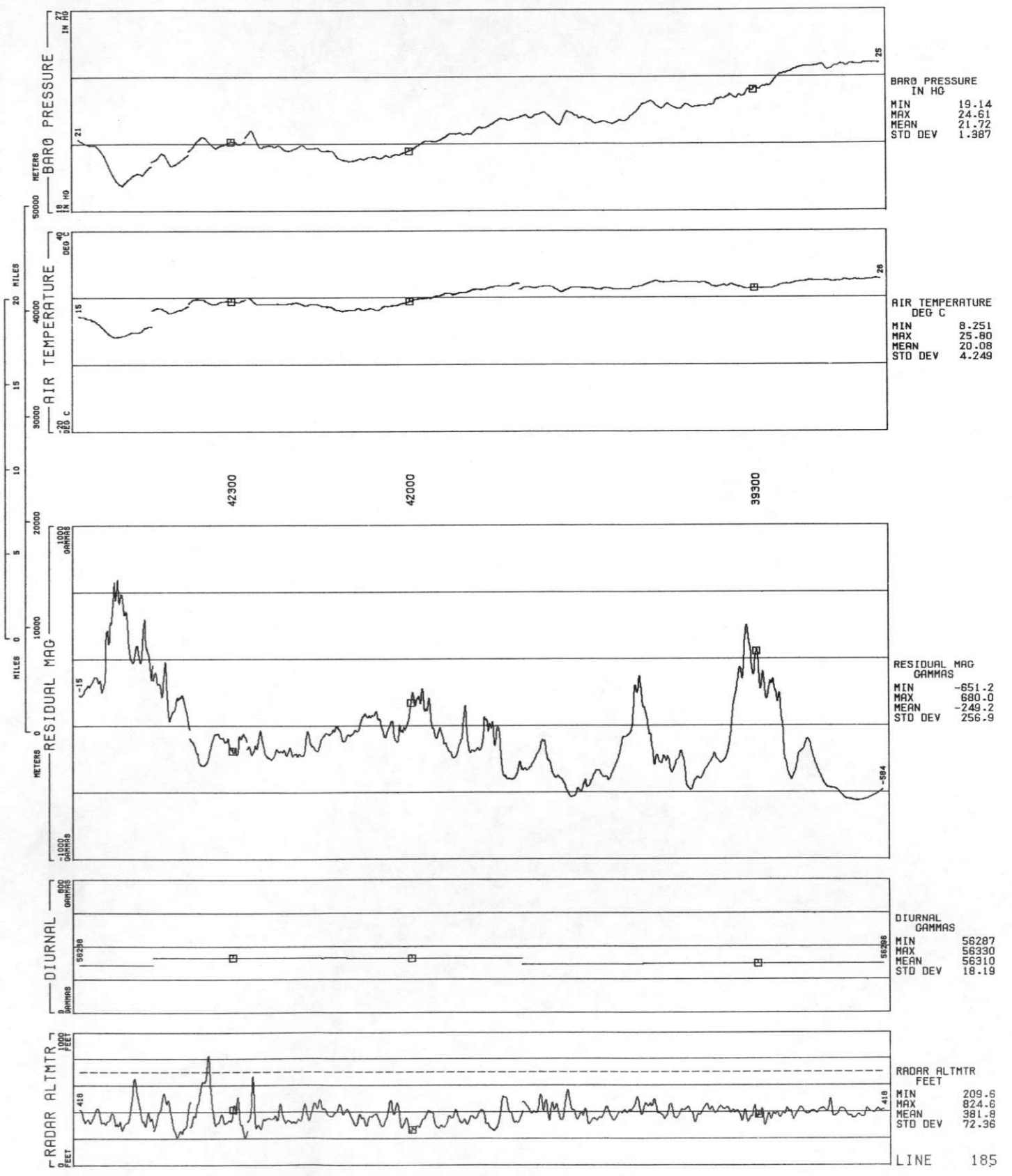
DIURNAL
GAMMAS
MIN 56286
MAX 62354
MEAN 58718
STD DEV 2957




RADAR ALTMTR
FEET
MIN 183.4
MAX 882.3
MEAN 421.5
STD DEV 66.46

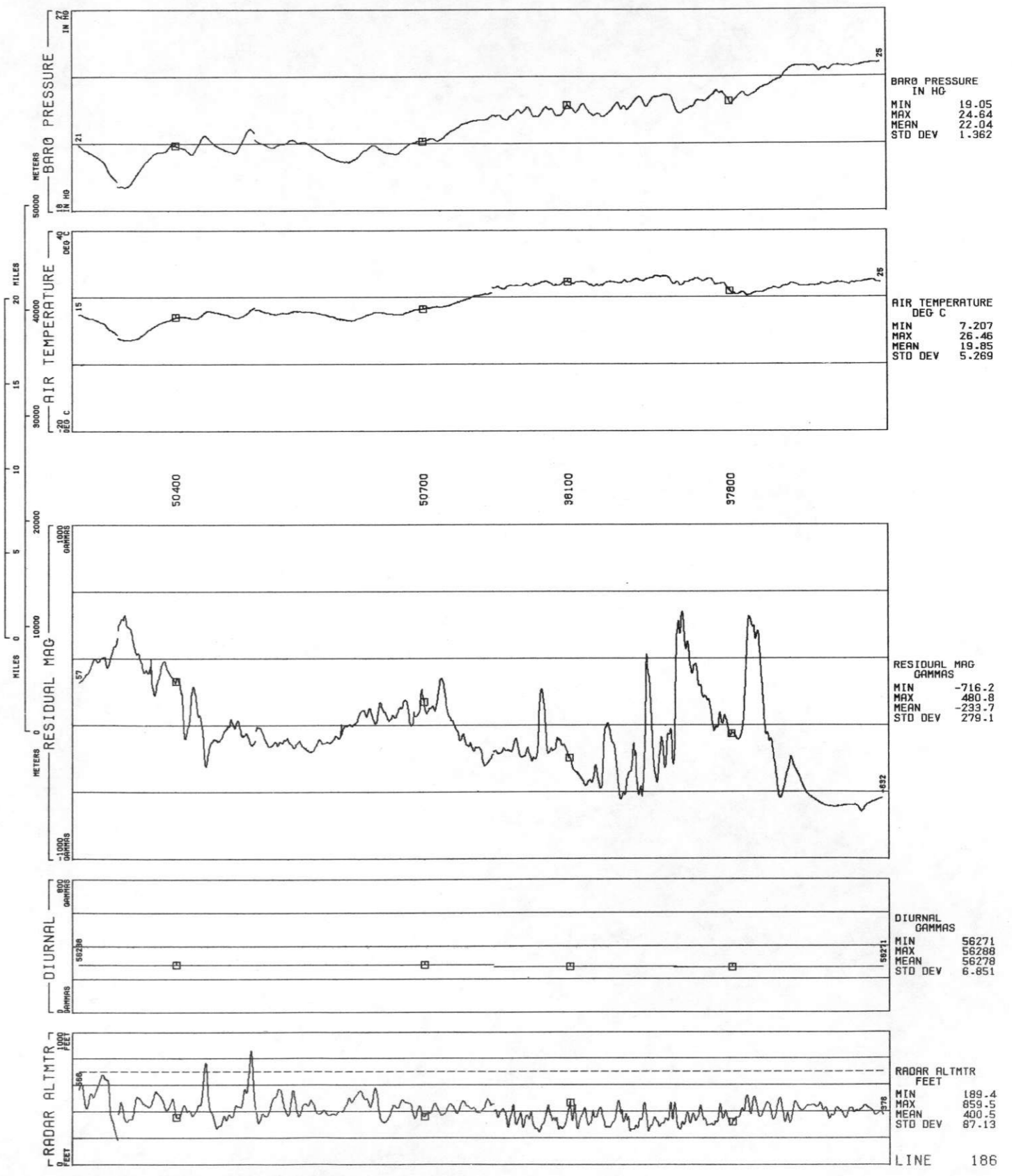


ROCKIES/LARAMIE RANGE - GREELEY NTMS NK 13-11 GEOMETRICS
 LINE 185
 DATA ACQUIRED 77235

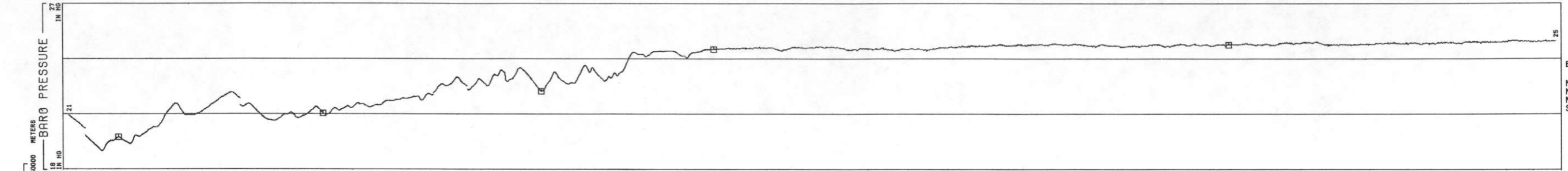




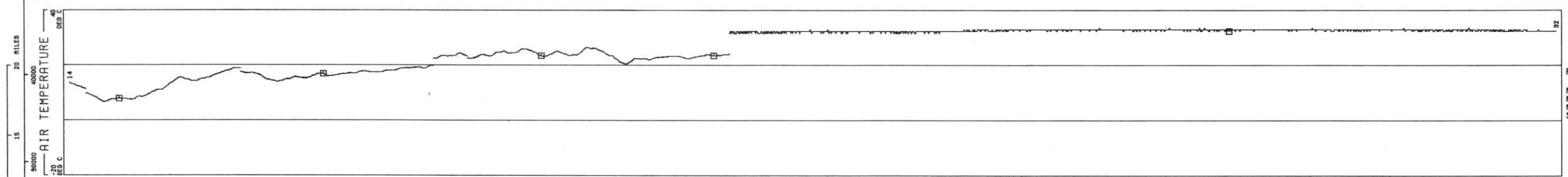
ROCKIES/LARAMIE RANGE - GREELEY NTMS NK 13-11 GEOMETRICS
 LINE 186
 DATA ACQUIRED 77235



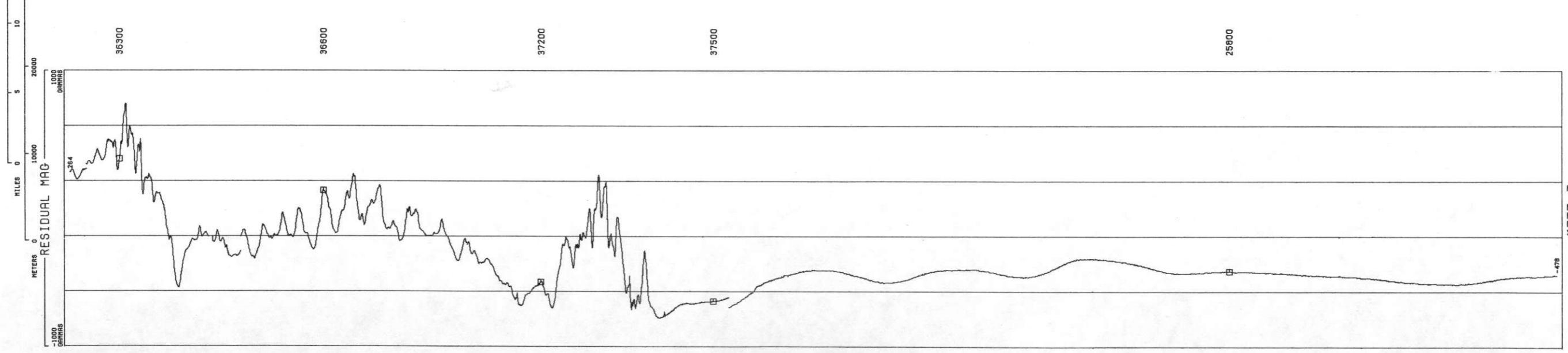
LINE 187
ROCKIES/LARAMIE RANGE - GREELEY NTMS NK 13-11 GEOMETRICS
DATA ACQUIRED 77235




BARO PRESSURE
IN HG
MIN 19.01
MAX 25.02
MEAN 23.21
STD DEV 1.702



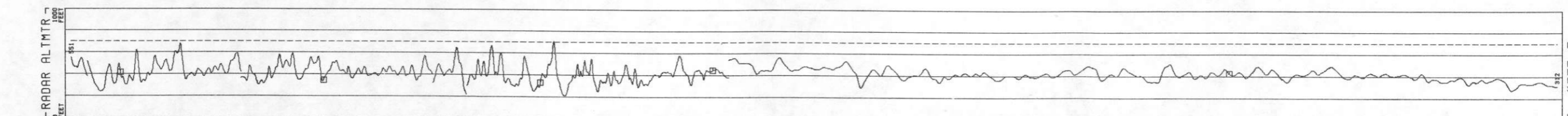
AIR TEMPERATURE
DEG C
MIN 6.641
MAX 33.67
MEAN 24.69
STD DEV 7.978



RESIDUAL MAG
GAMMAS
MIN -791.6
MAX 763.0
MEAN -330.9
STD DEV 291.4

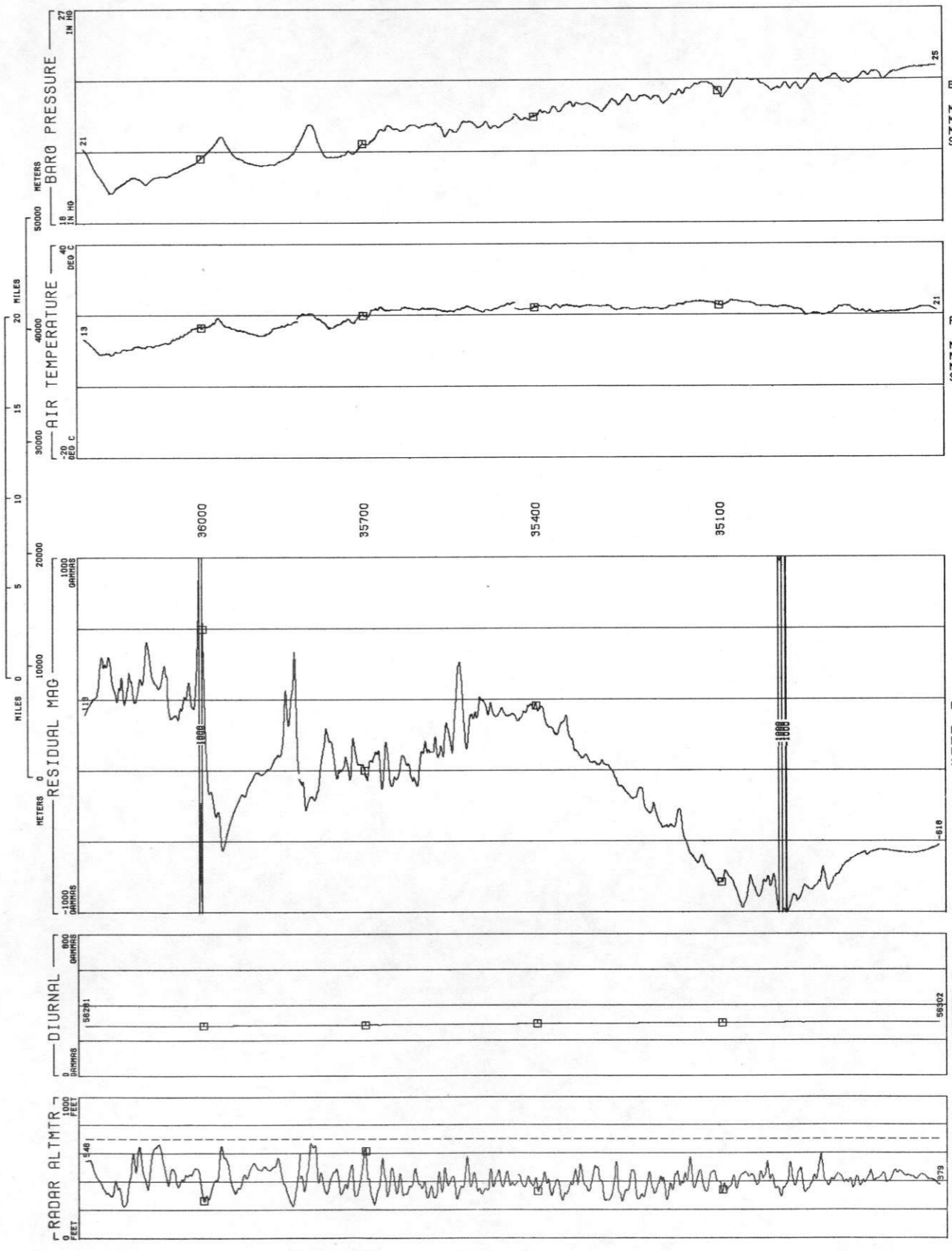



DIURNAL
GAMMAS
MIN 56272
MAX 62354
MEAN 58795
STD DEV 2994

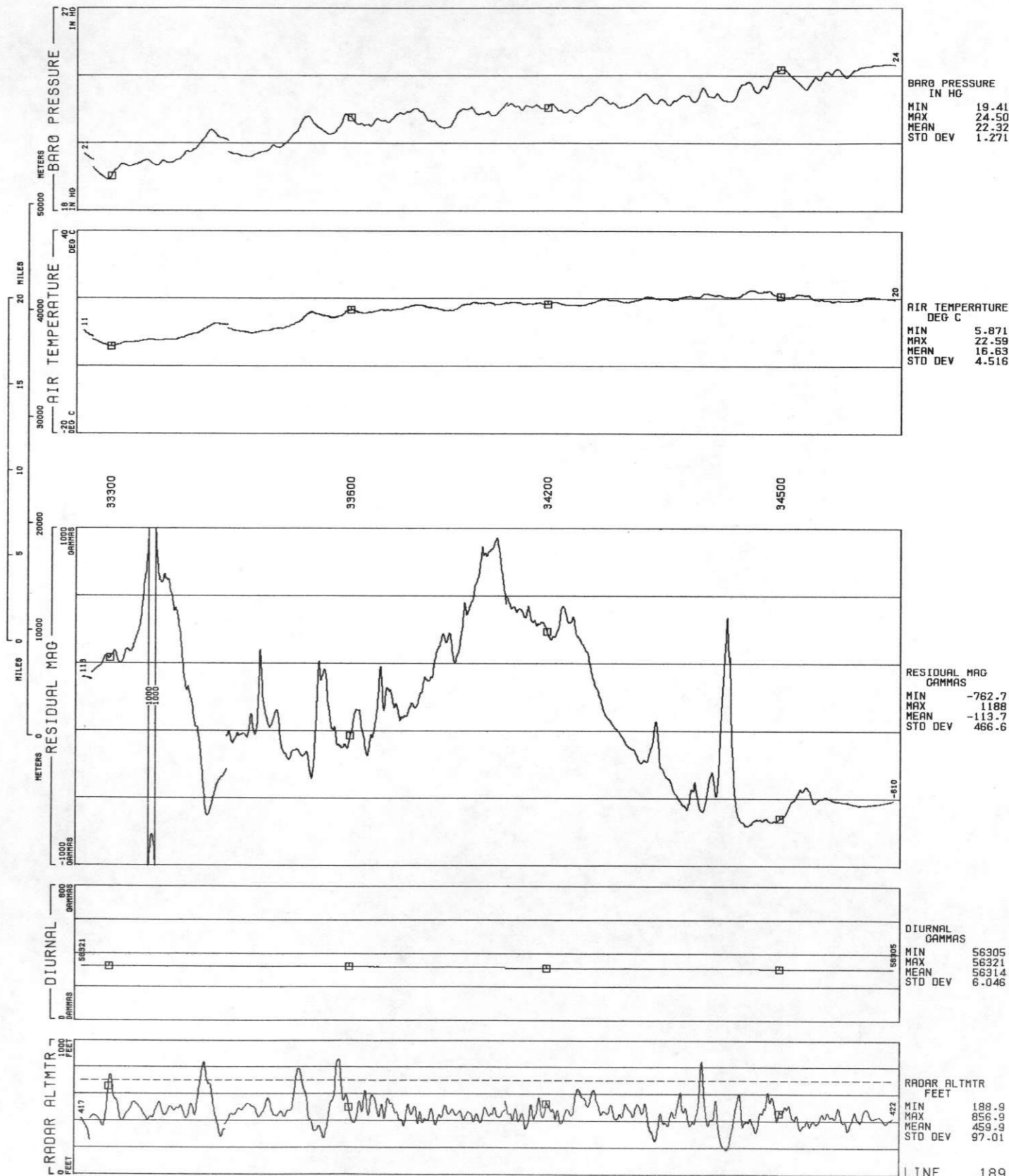



RADAR ALTMTR
FEET
MIN 210.2
MAX 708.7
MEAN 417.5
STD DEV 70.54

ROCKIES/LARAMIE RANGE - GREELEY NTMS NK 13-11 GEOMETRICS
 LINE 188
 DATA ACQUIRED 77235

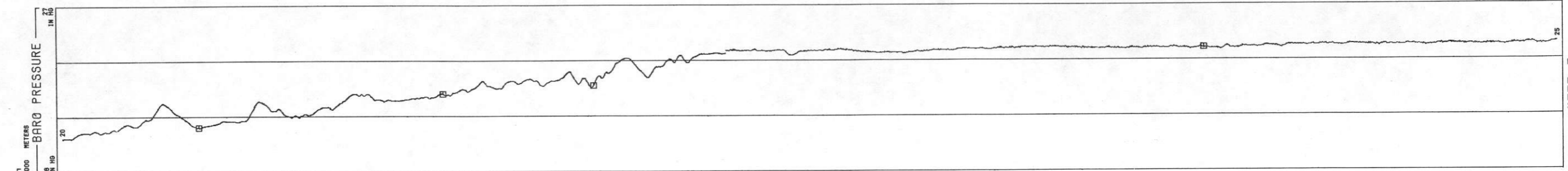
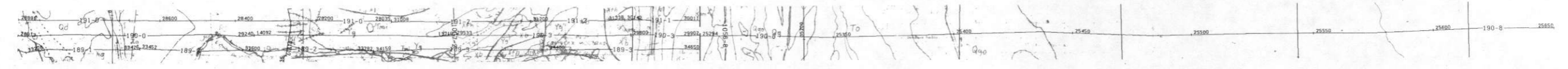


LINE 189
 ROCKIES/LARAMIE RANGE - GREELEY NTMS NK 13-11 GEOMETRICS
 DATA ACQUIRED 77235

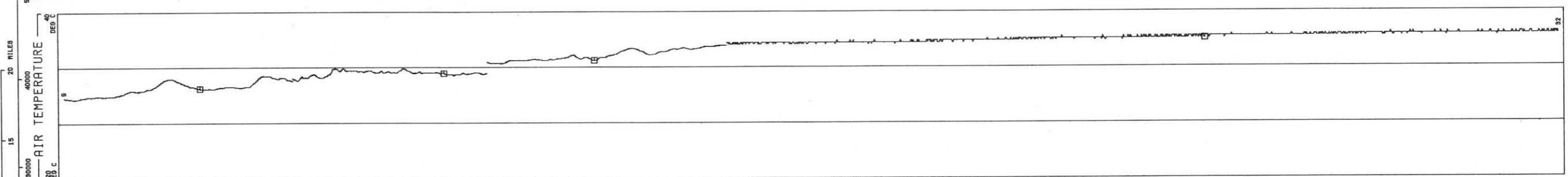


ROCKIES/LARAMIE RANGE - GREELEY NTMS NK 13-11 GEOMETRICS

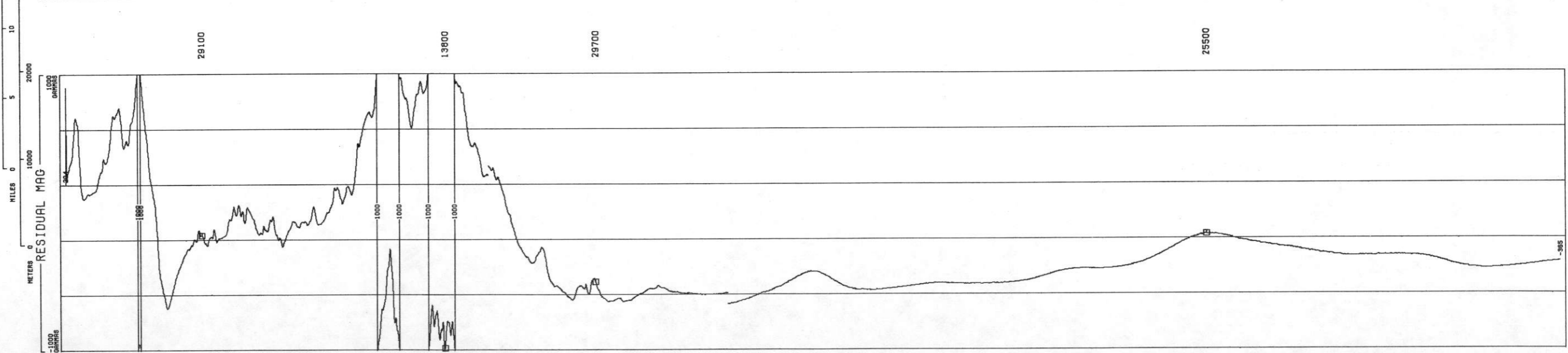
LINE 190
DATA ACQUIRED 77234




BARO PRESSURE
IN HG
MIN 19.82
MAX 24.95
MEAN 23.11
STD DEV 1.570



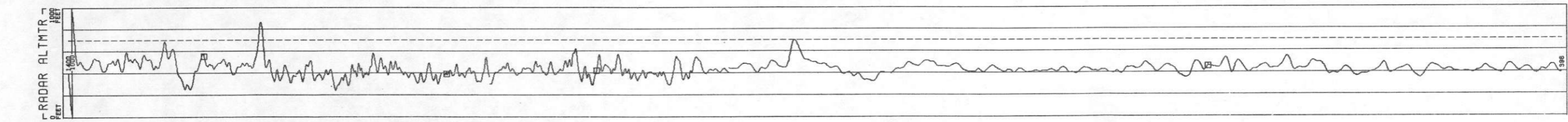
AIR TEMPERATURE
DEG C
MIN 8.564
MAX 32.41
MEAN 23.31
STD DEV 6.987



RESIDUAL MAG
GAMMAS
MIN -697.3
MAX 1793
MEAN -123.2
STD DEV 522.6



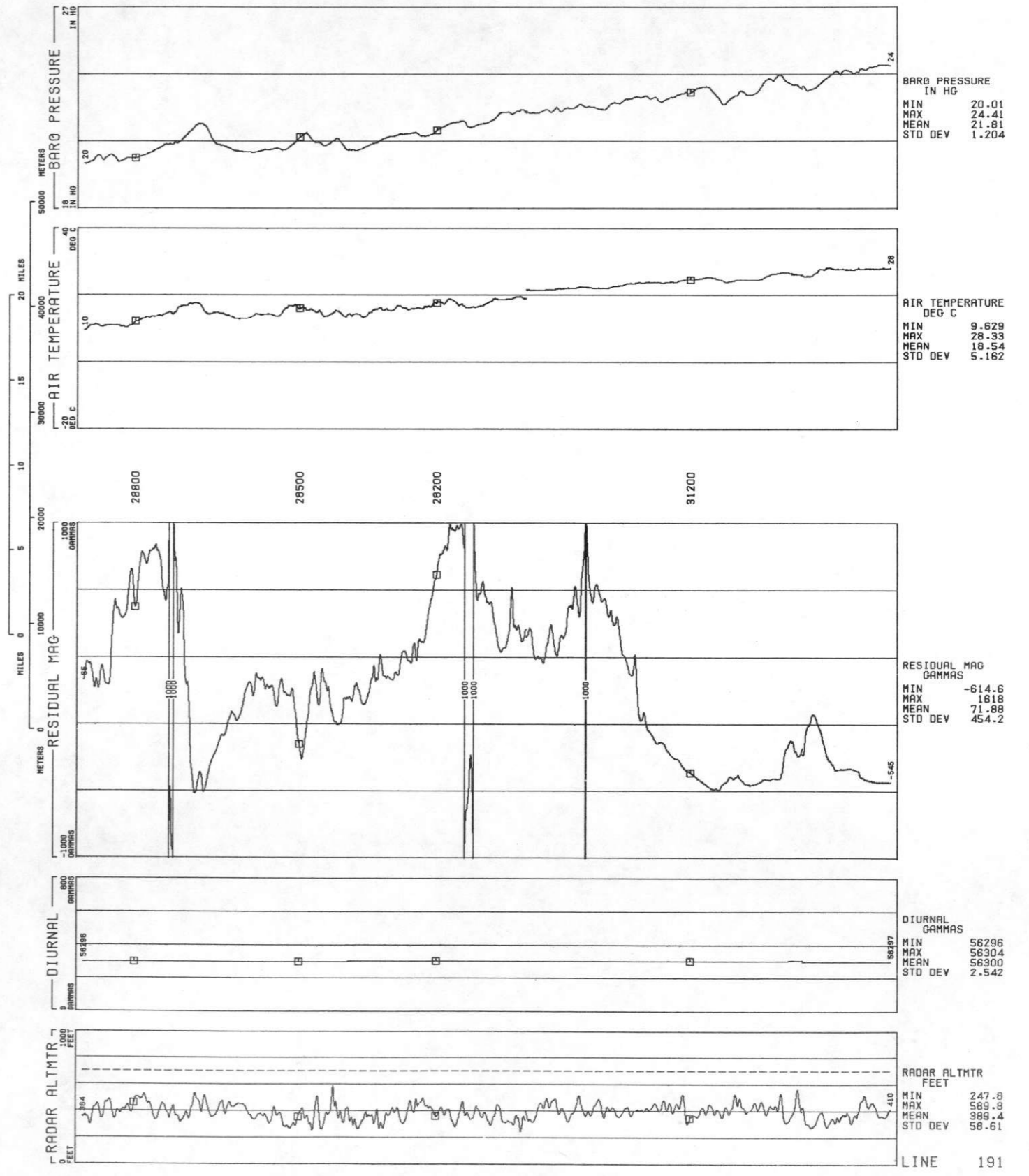
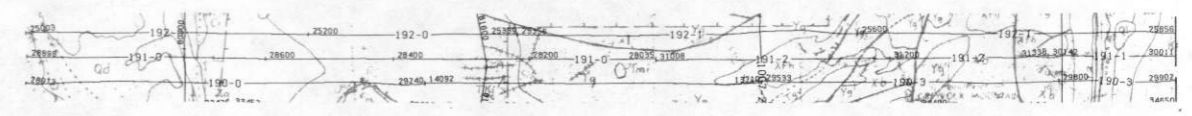
DIURNAL
GAMMAS
MIN 55345
MAX 62354
MEAN 58501
STD DEV 3149



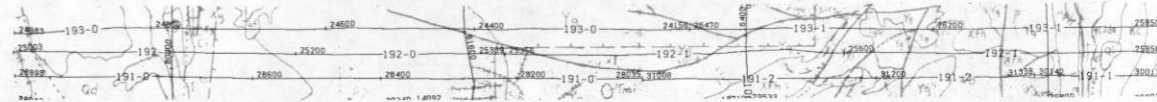
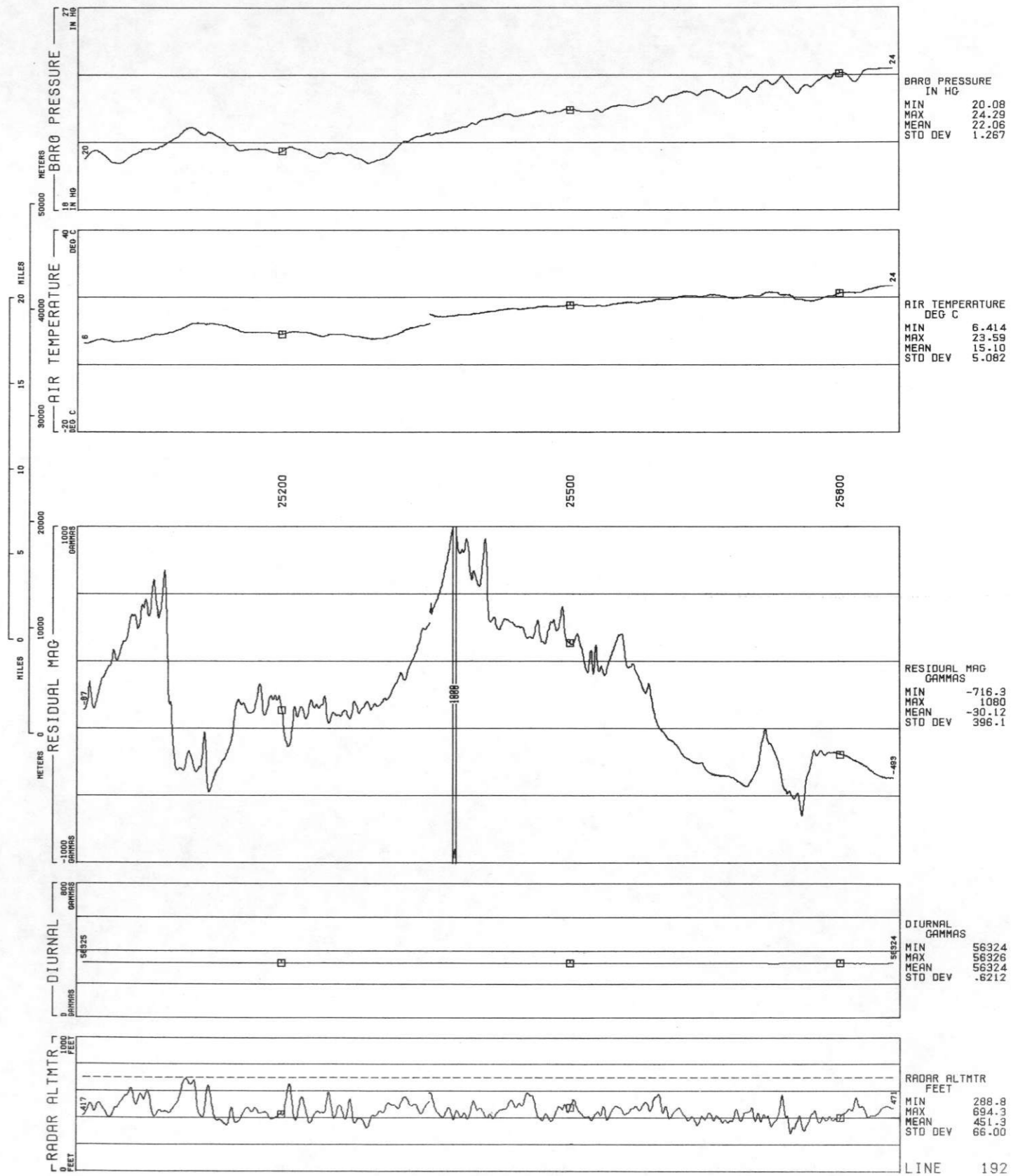
RADAR ALTMTR
FEET
MIN 242.8
MAX 1400
MEAN 436.4
STD DEV 79.39

LINE 190

LINE 191
 ROCKIES/LARAMIE RANGE - GREELEY NTMS NK 13-11 GEOMETRICS
 DATA ACQUIRED 77234



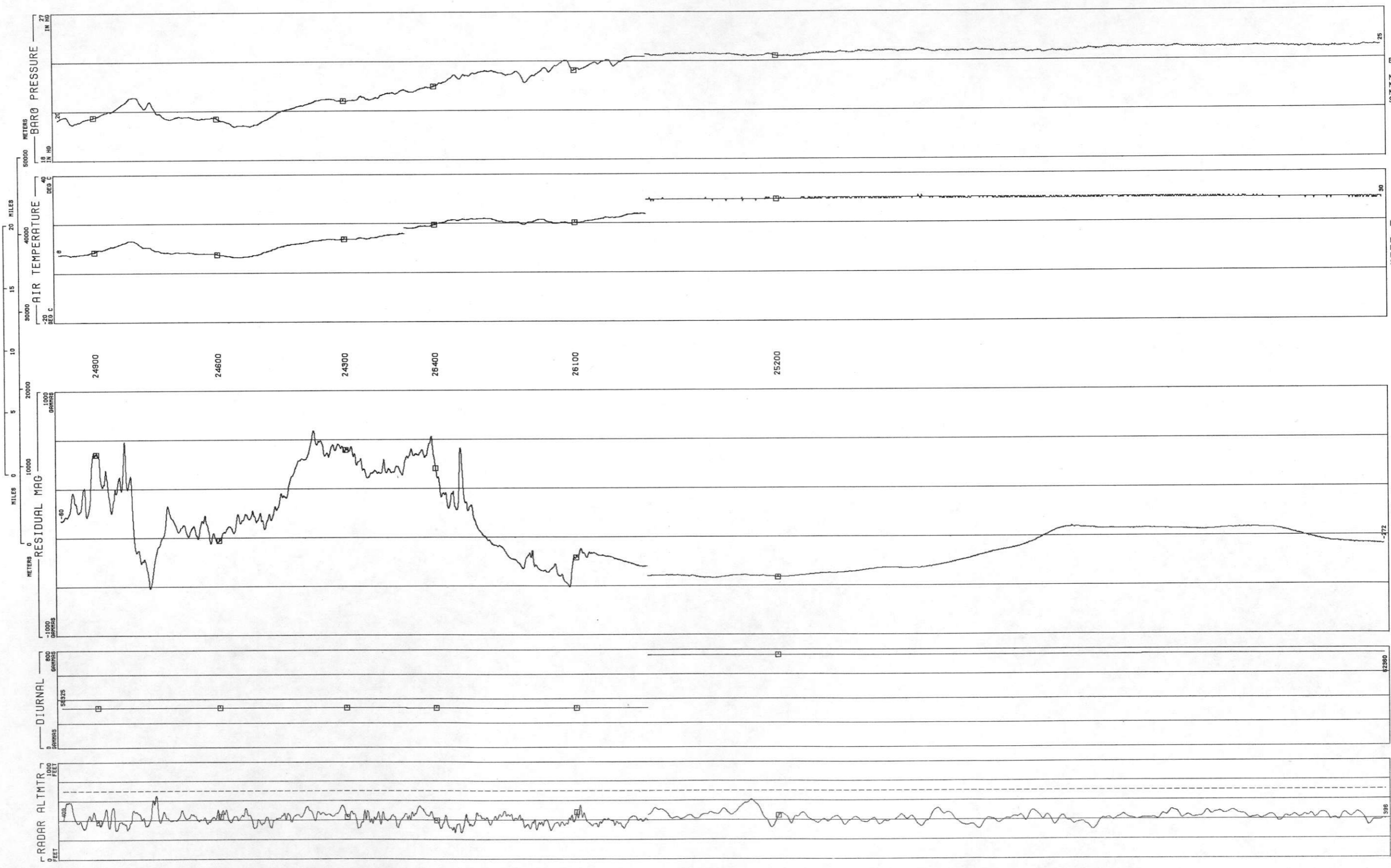
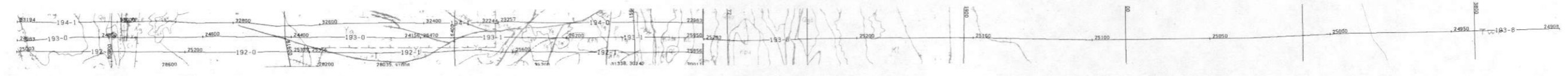
LINE 192
 ROCKIES/LARAMIE RANGE - GREELEY NTMS NK 13-11 GEOMETRICS
 DATA ACQUIRED 77234



ROCKIES/LARAMIE RANGE - GREELEY NTMS NK 13-11 GEOMETRICS

LINE 193

DATA ACQUIRED 77234



BARO PRESSURE
IN HG
MIN 20.04
MAX 24.86
MEAN 22.84
STD DEV 1.642

AIR TEMPERATURE
DEG C
MIN 6.414
MAX 31.00
MEAN 19.80
STD DEV 8.589

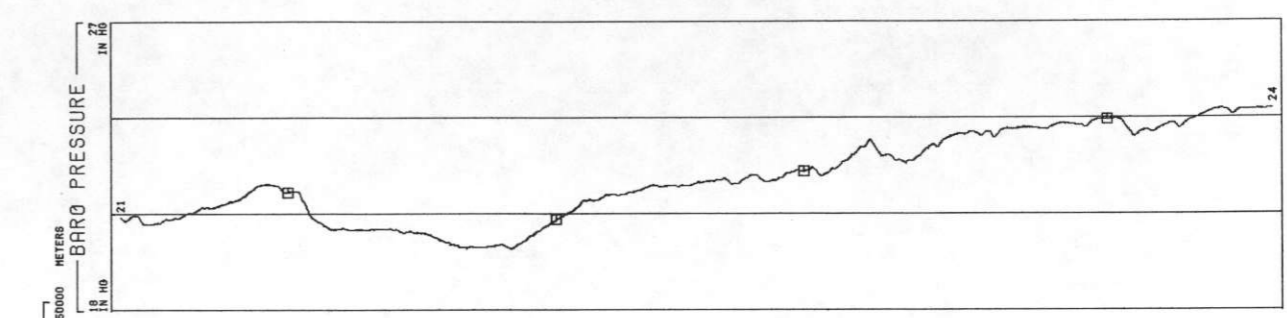
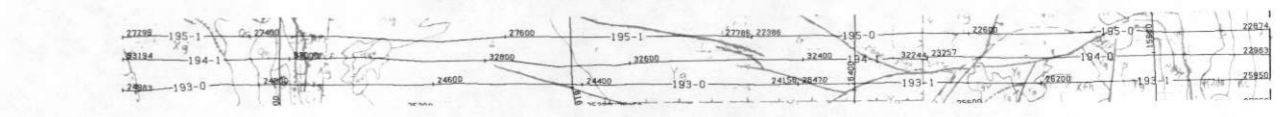
RESIDUAL MAG
GAMMAS
MIN -614.5
MAX 675.8
MEAN -105.9
STD DEV 326.9

DIURNAL
GAMMAS
MIN 56322
MAX 62380
MEAN 58405
STD DEV 2867

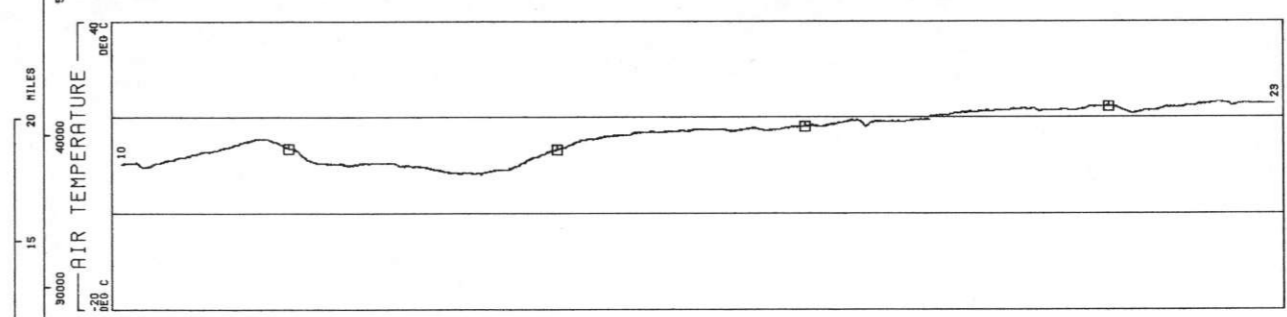
RADAR ALTMTR
FEET
MIN 273.6
MAX 654.5
MEAN 419.6
STD DEV 55.66

LINE 193

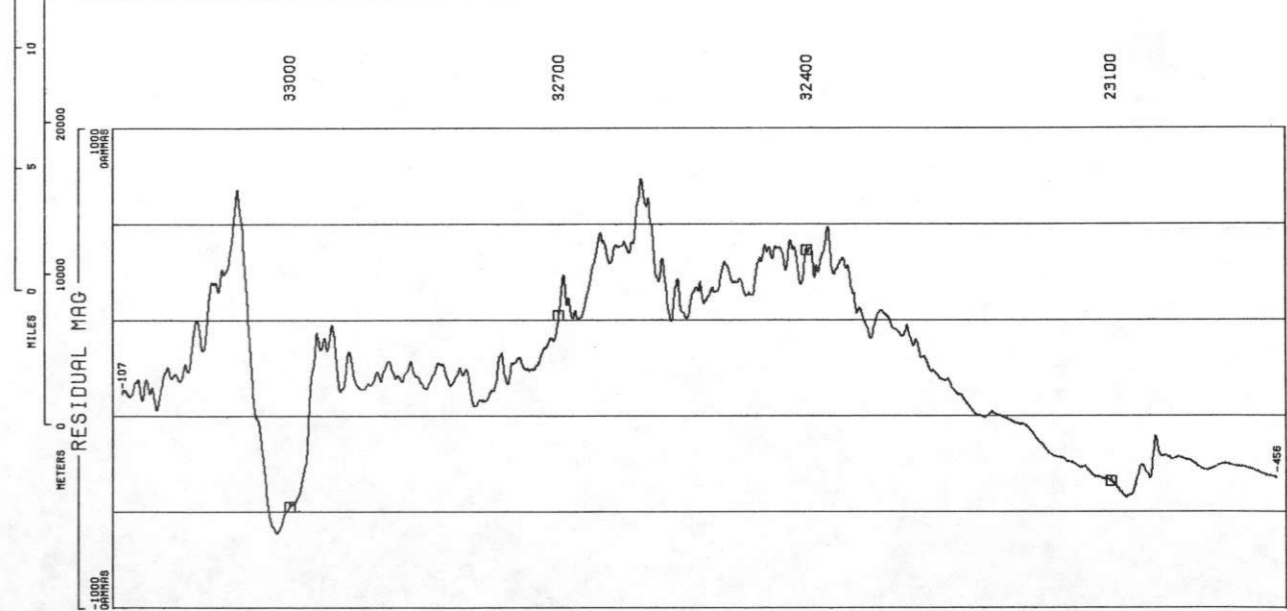
LINE 194
ROCKIES/LARAMIE RANGE - GREELEY NTMS NK 13-11 GEOMETRICS
DATA ACQUIRED 77233




BARO PRESSURE
IN HG
MIN 19.92
MAX 24.29
MEAN 21.84
STD DEV 1.280




AIR TEMPERATURE
DEG C
MIN 8.125
MAX 23.25
MEAN 15.88
STD DEV 4.535



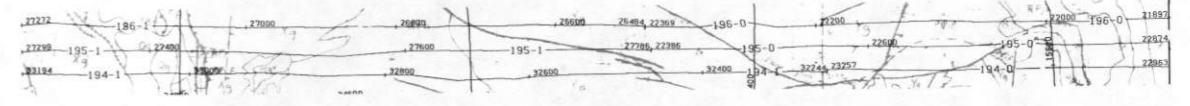
RESIDUAL MAG
GAMMAS
MIN -690.2
MAX 791.2
MEAN 43.18
STD DEV 324.1



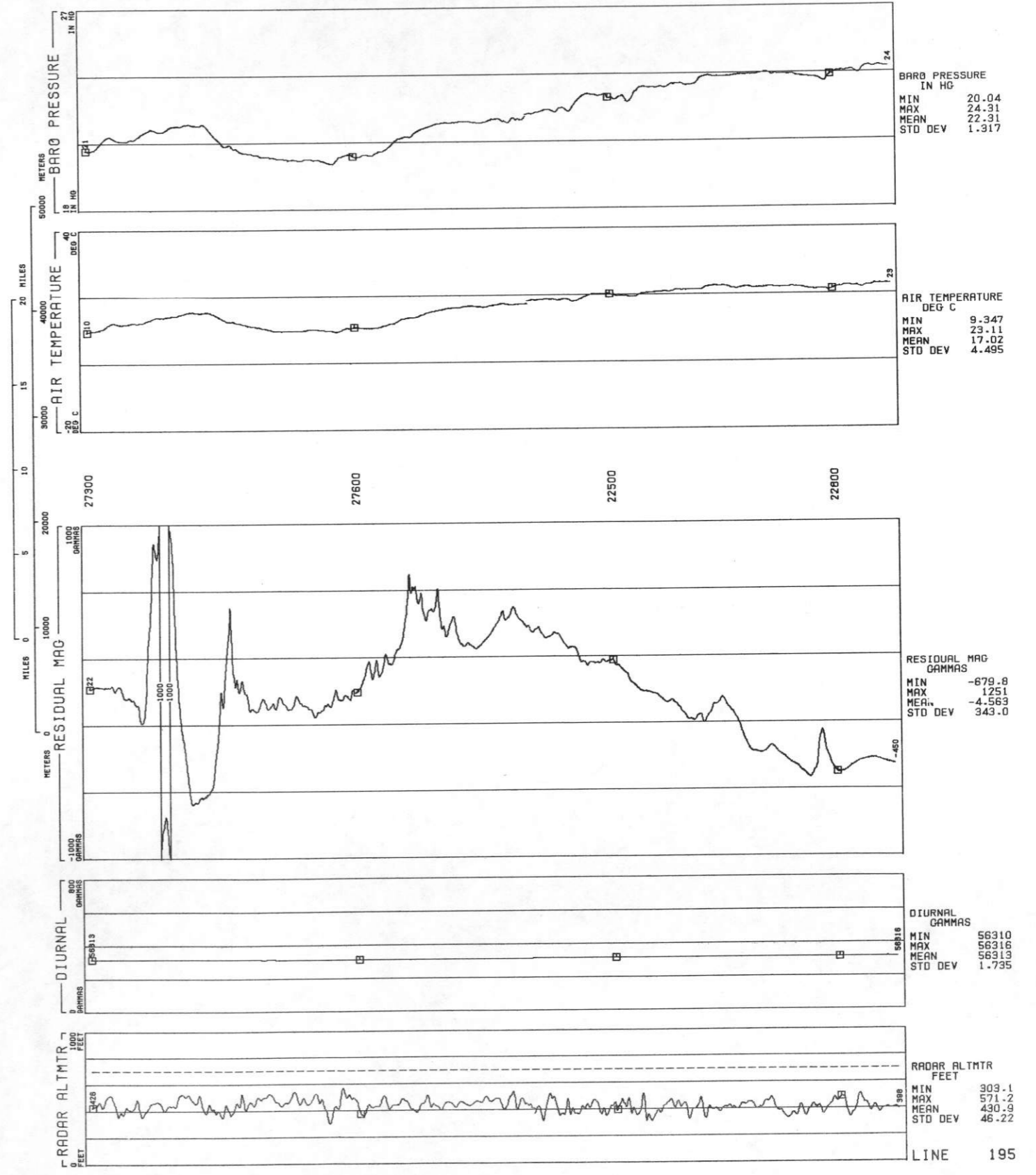
DIURNAL
GAMMAS
MIN 56317
MAX 56328
MEAN 56324
STD DEV 3.819



RADAR ALTMTR
FEET
MIN 296.0
MAX 674.2
MEAN 429.9
STD DEV 61.49



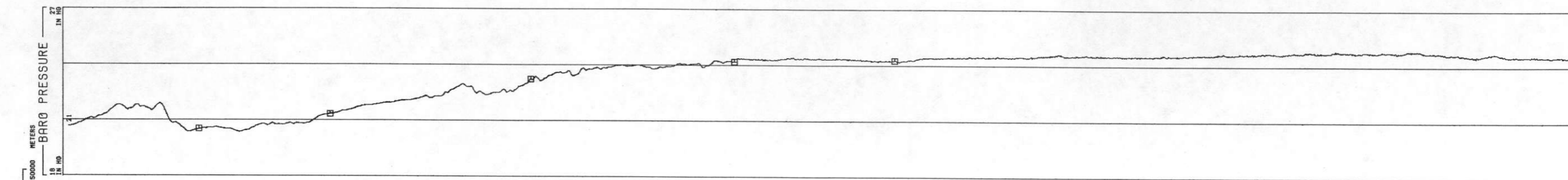
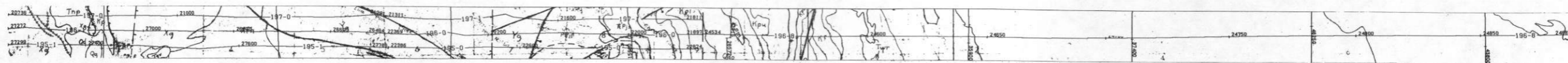
ROCKIES/LARAMIE RANGE - GREELEY NTMS NK 13-11 GEOMETRICS
 LINE 195
 DATA ACQUIRED 77233



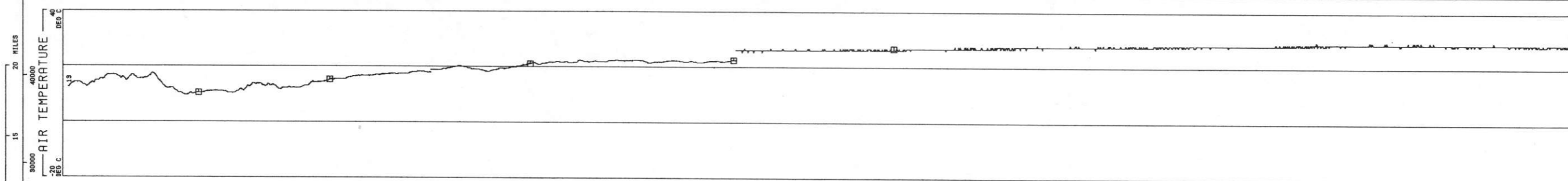
ROCKIES/LARAMIE RANGE - GREELEY NTMS NK 13-11 GEOMETRICS

LINE 196

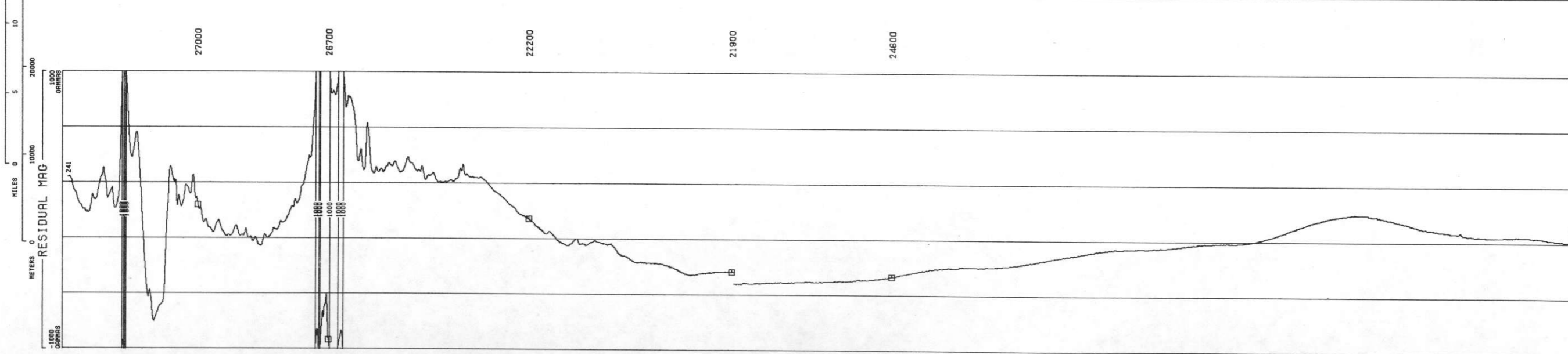
DATA ACQUIRED 77233



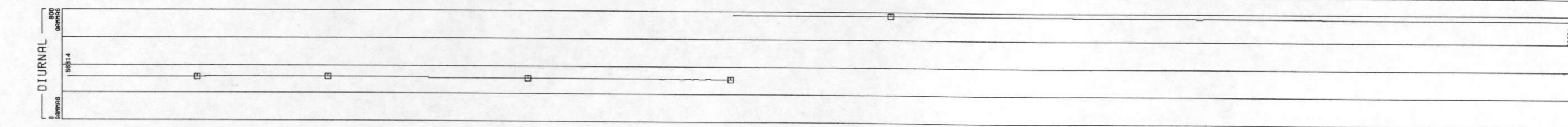
BARO PRESSURE
IN HG
MIN 20.37
MAX 24.86
MEAN 22.94
STD DEV 1.544



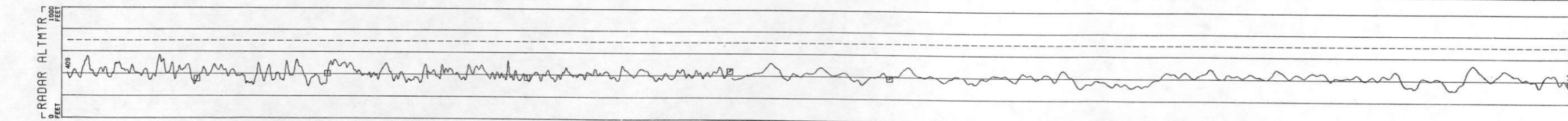
AIR TEMPERATURE
DEG C
MIN 9.786
MAX 29.60
MEAN 20.78
STD DEV 6.139



RESIDUAL MAG
GAMMAS
MIN -799.8
MAX 1397
MEAN -63.40
STD DEV 356.5



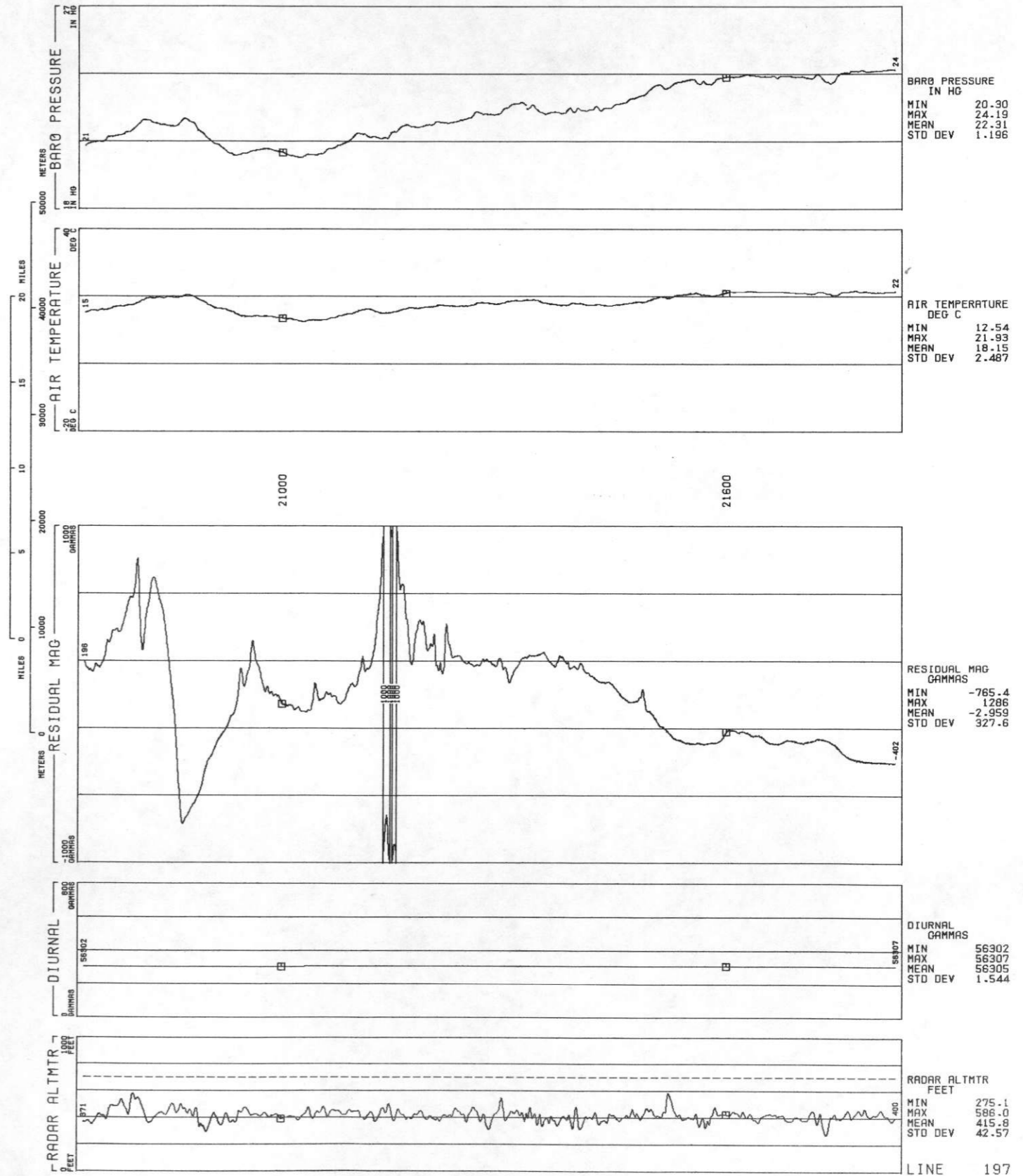
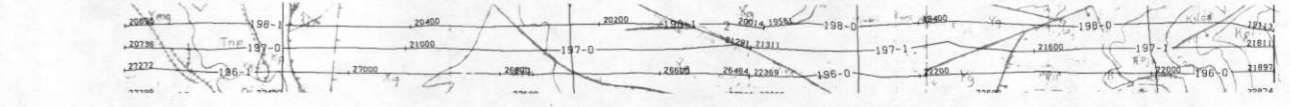
DIURNAL
GAMMAS
MIN 56308
MAX 62372
MEAN 58487
STD DEV 2904

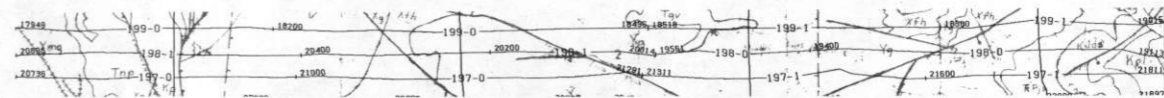


RADAR ALTMTR
FEET
MIN 294.0
MAX 570.4
MEAN 411.7
STD DEV 46.06

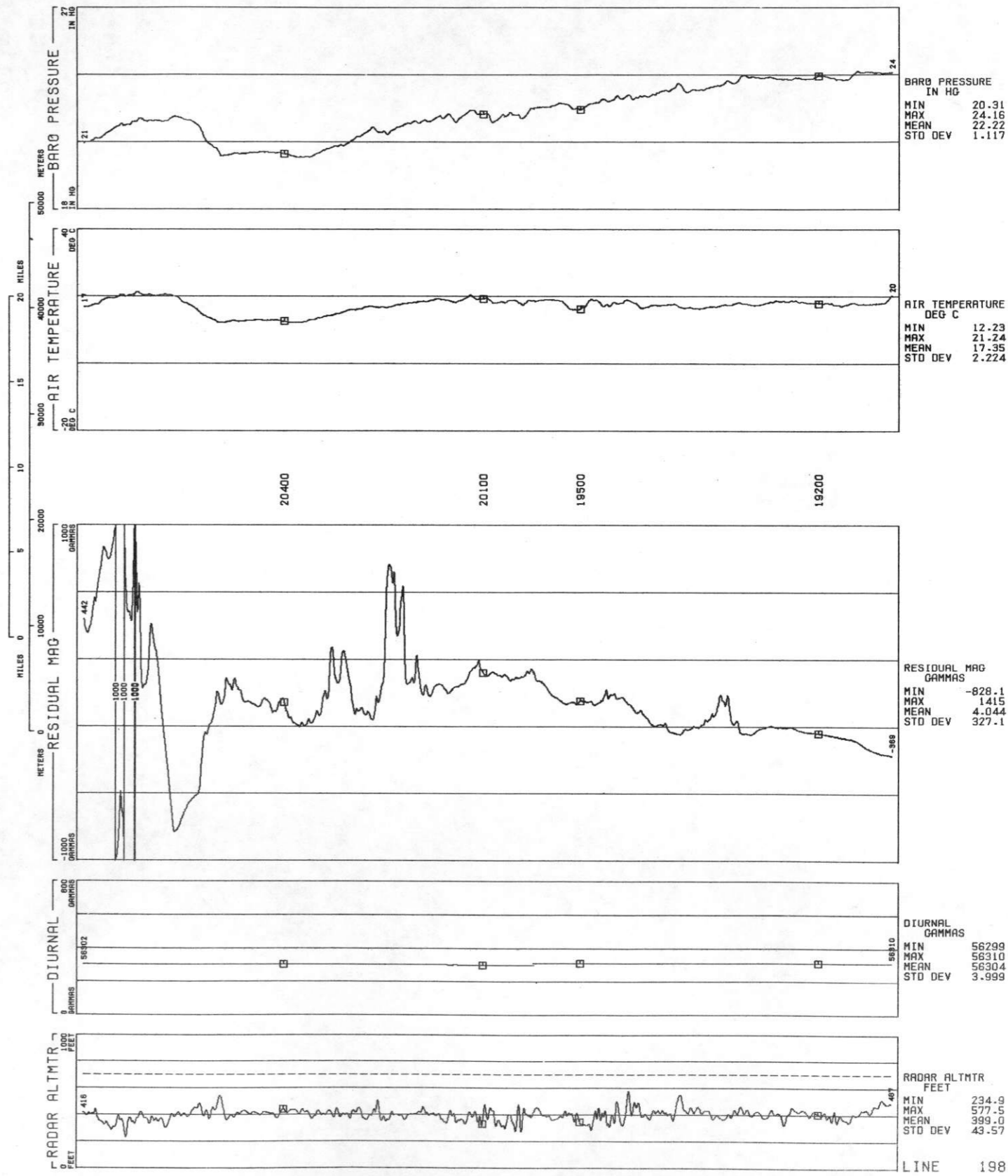
LINE 196

ROCKIES/LARAMIE RANGE - GREELEY NTMS NK 13-11 GEOMETRICS
 LINE 197
 DATA ACQUIRED 77233

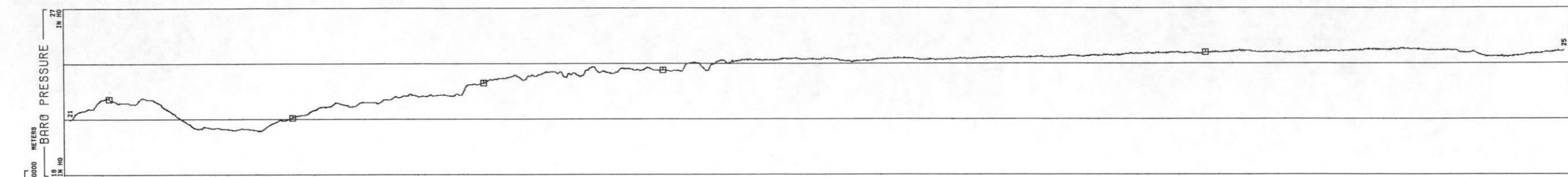
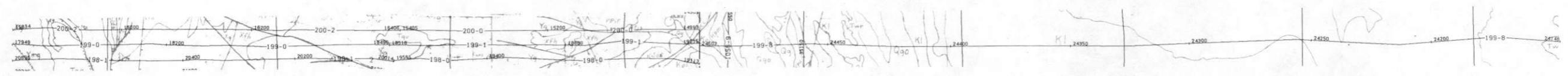




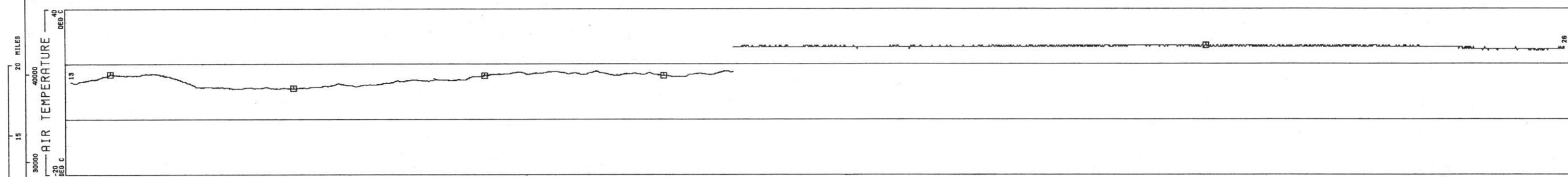
ROCKIES/LARAMIE RANGE - GREELEY NTMS NK 13-11 GEOMETRICS
 LINE 198
 DATA ACQUIRED 77233



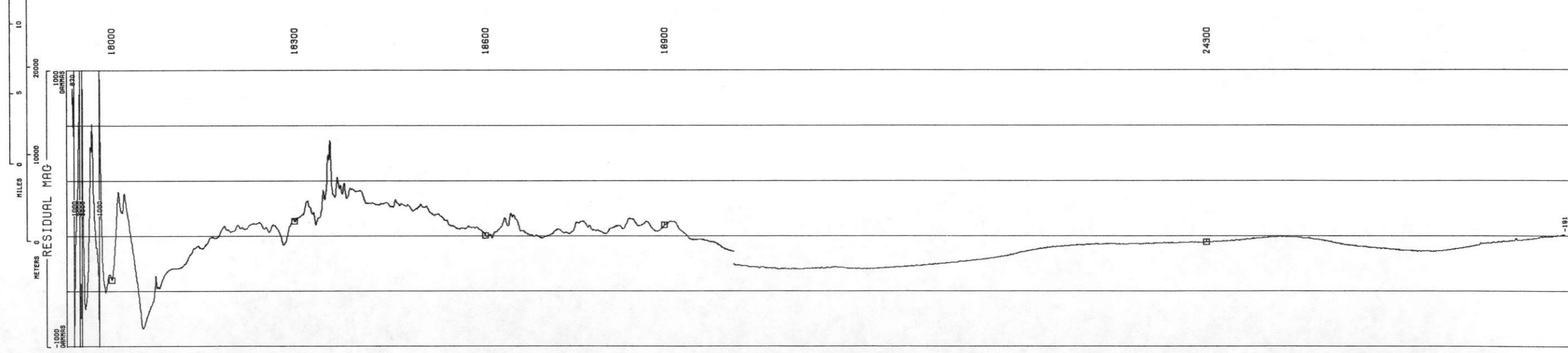
LINE 199
ROCKIES/LARAMIE RANGE - GREELEY NTMS NK 13-11 GEOMETRICS
DATA ACQUIRED 77233




BARO PRESSURE
IN HG
MIN 20.37
MAX 24.83
MEAN 23.22
STD DEV 1.359



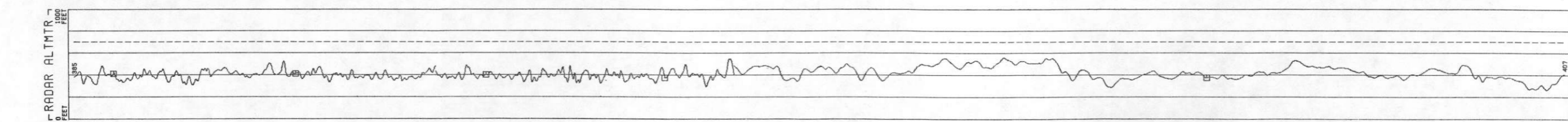
AIR TEMPERATURE
DEG C
MIN 11.01
MAX 26.93
MEAN 19.40
STD DEV 5.945



RESIDUAL MAG
GAMMAS
MIN -970.2
MAX 3457
MEAN -182.1
STD DEV 345.7



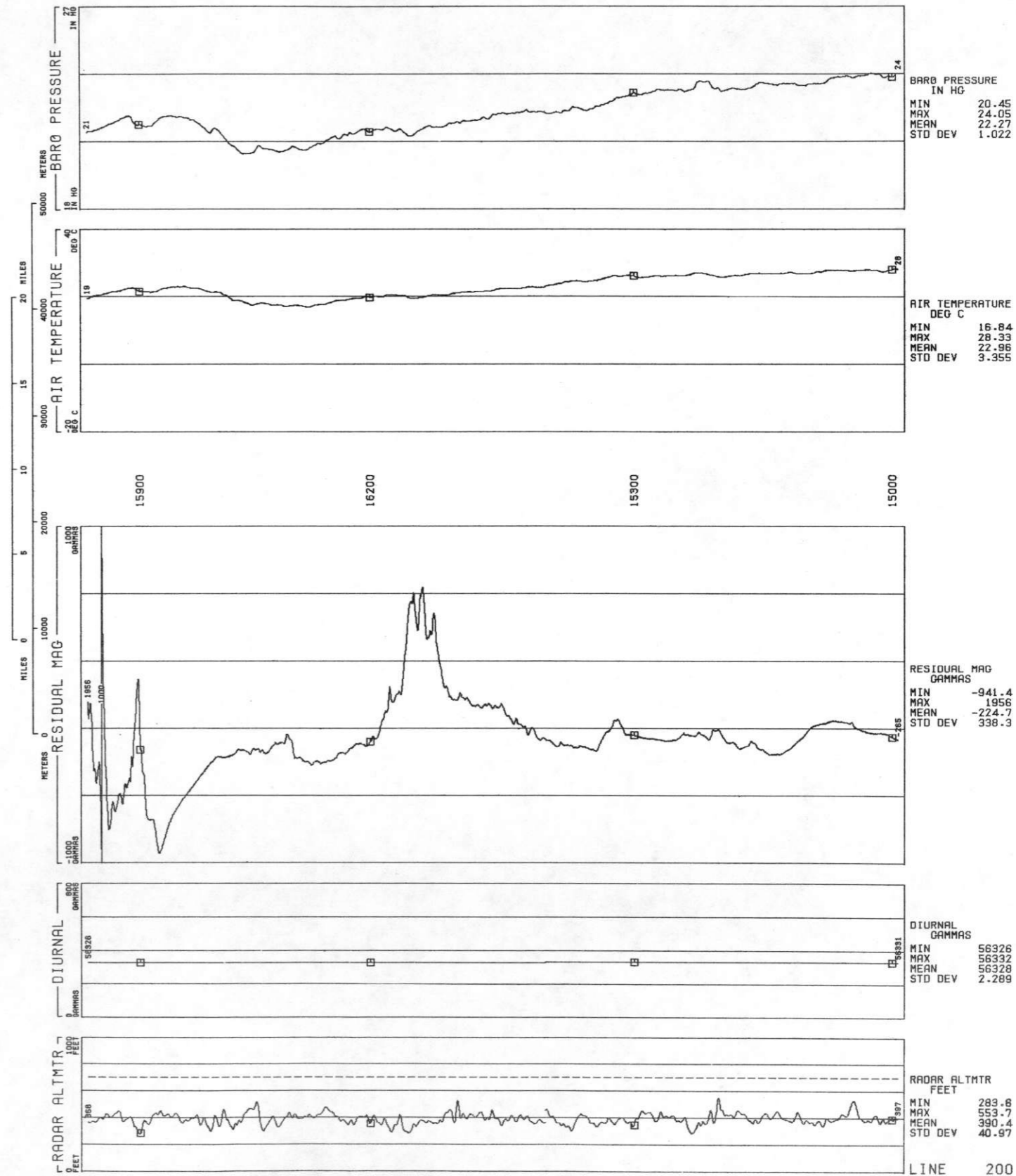
DIURNAL
GAMMAS
MIN 56310
MAX 62388
MEAN 58765
STD DEV 2976




RADAR ALTMTR
FEET
MIN 268.4
MAX 560.5
MEAN 409.8
STD DEV 50.37

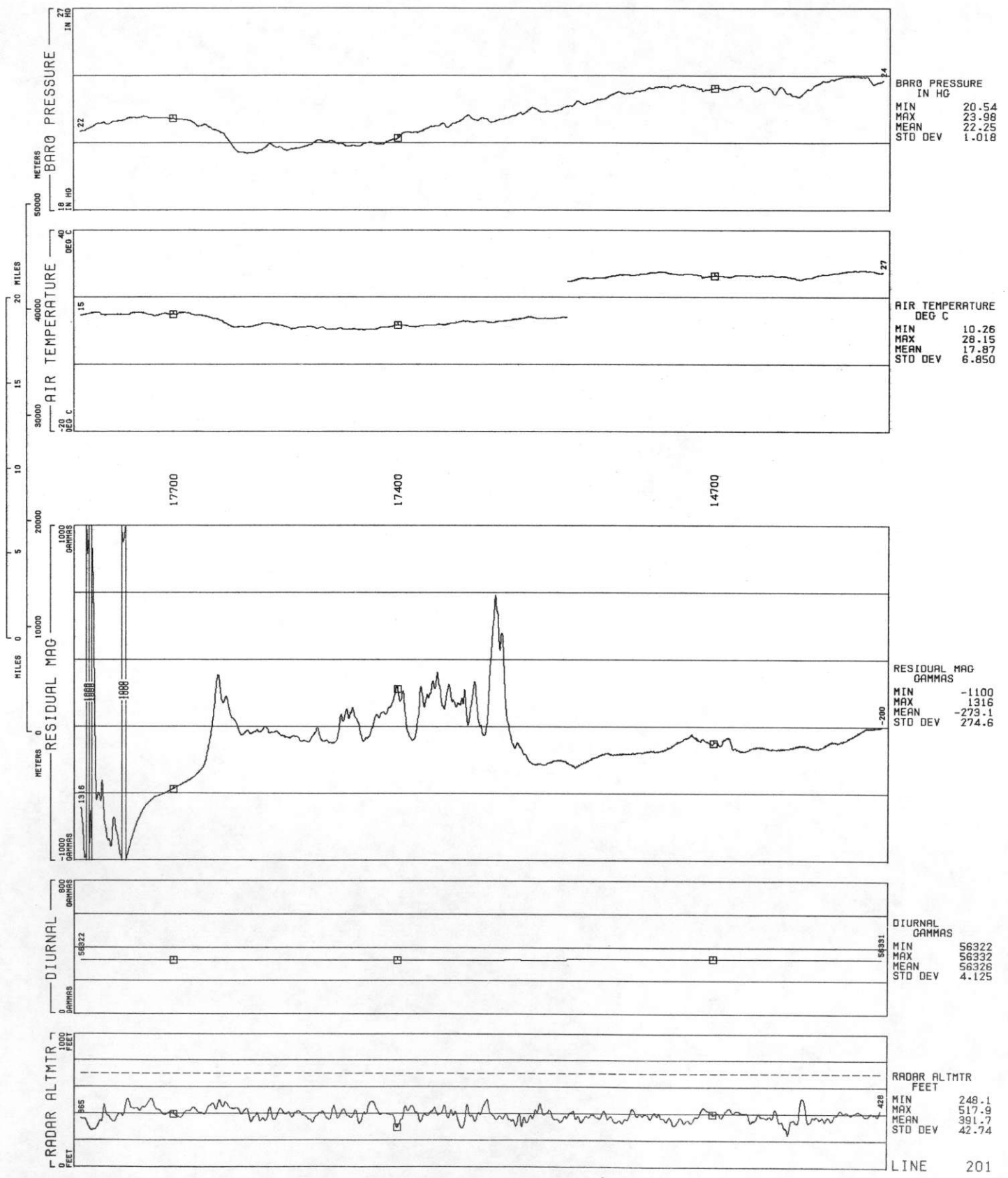


ROCKIES/LARAMIE RANGE - GREELEY NTMS NK 13-11 GEOMETRICS
 LINE 200
 DATA ACQUIRED 77232





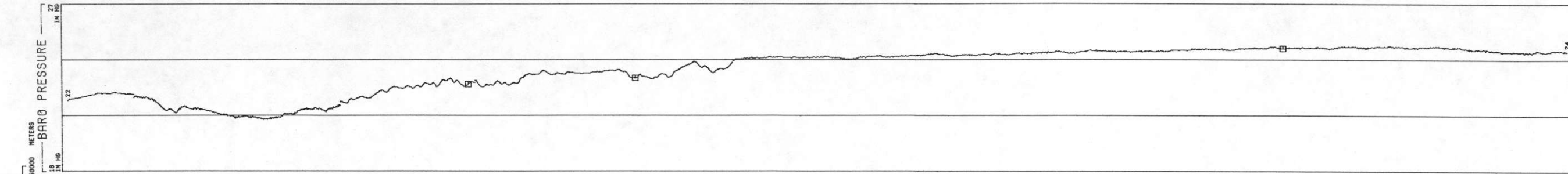
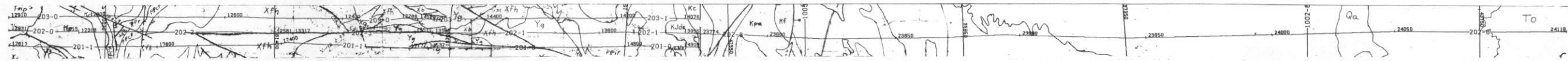
ROCKIES/LARAMIE RANGE - GREELEY NIMS NK 13-11 GEOMETRICS
 LINE 201
 DATA ACQUIRED 77232



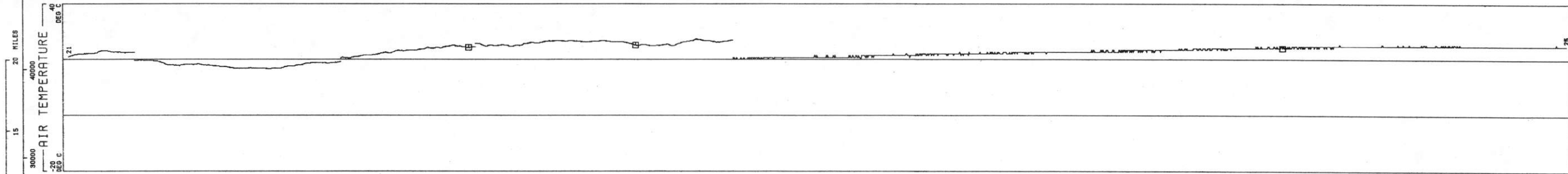
ROCKIES/LARAMIE RANGE - GREELEY NTMS NK 13-11 GEOMETRICS

LINE 202

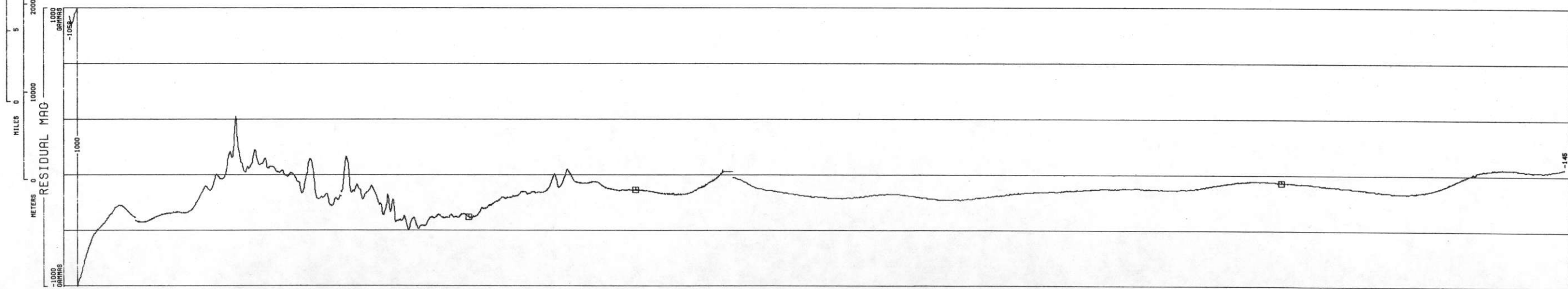
DATA ACQUIRED 77232




BARO PRESSURE
IN HG
MIN 20.77
MAX 24.76
MEAN 23.27
STD DEV 1.188



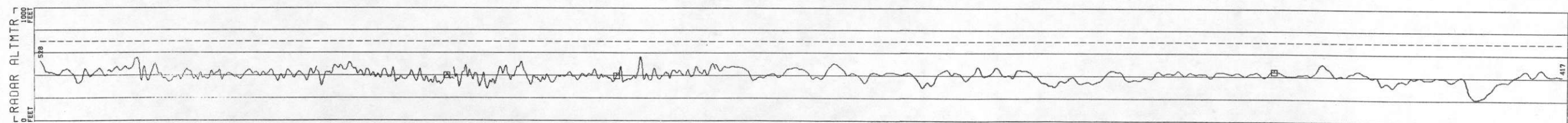
AIR TEMPERATURE
DEG C
MIN 16.68
MAX 27.46
MEAN 23.09
STD DEV 2.768



RESIDUAL MAG
GAMMAS
MIN -1127
MAX 223.9
MEAN -394.0
STD DEV 193.7

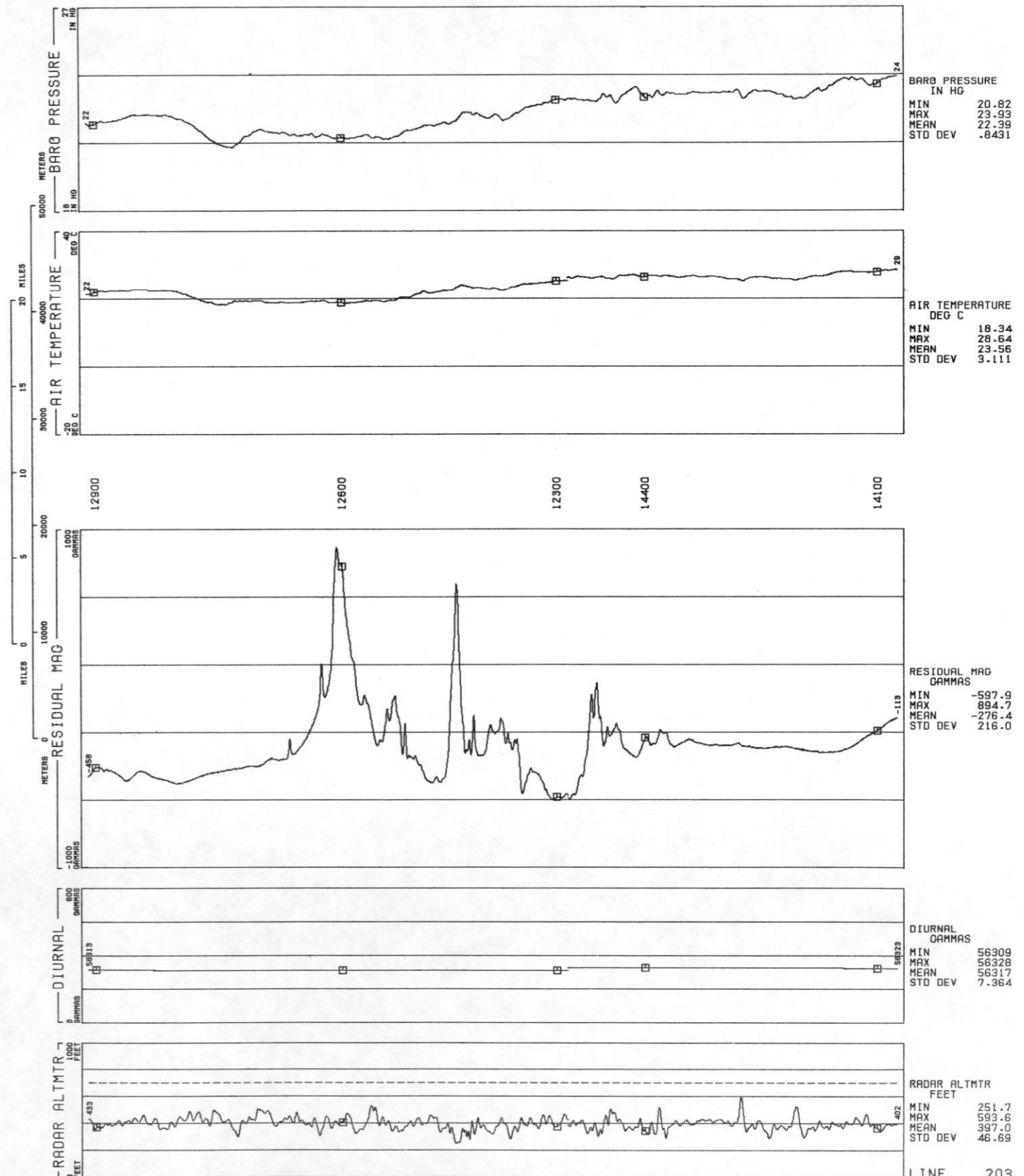
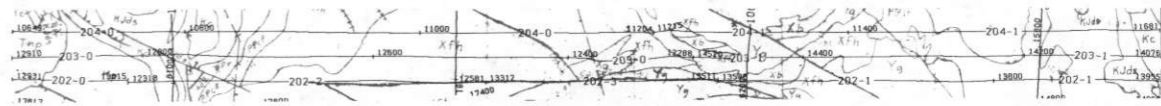


DIURNAL
GAMMAS
MIN 55700
MAX 62402
MEAN 58755
STD DEV 3088

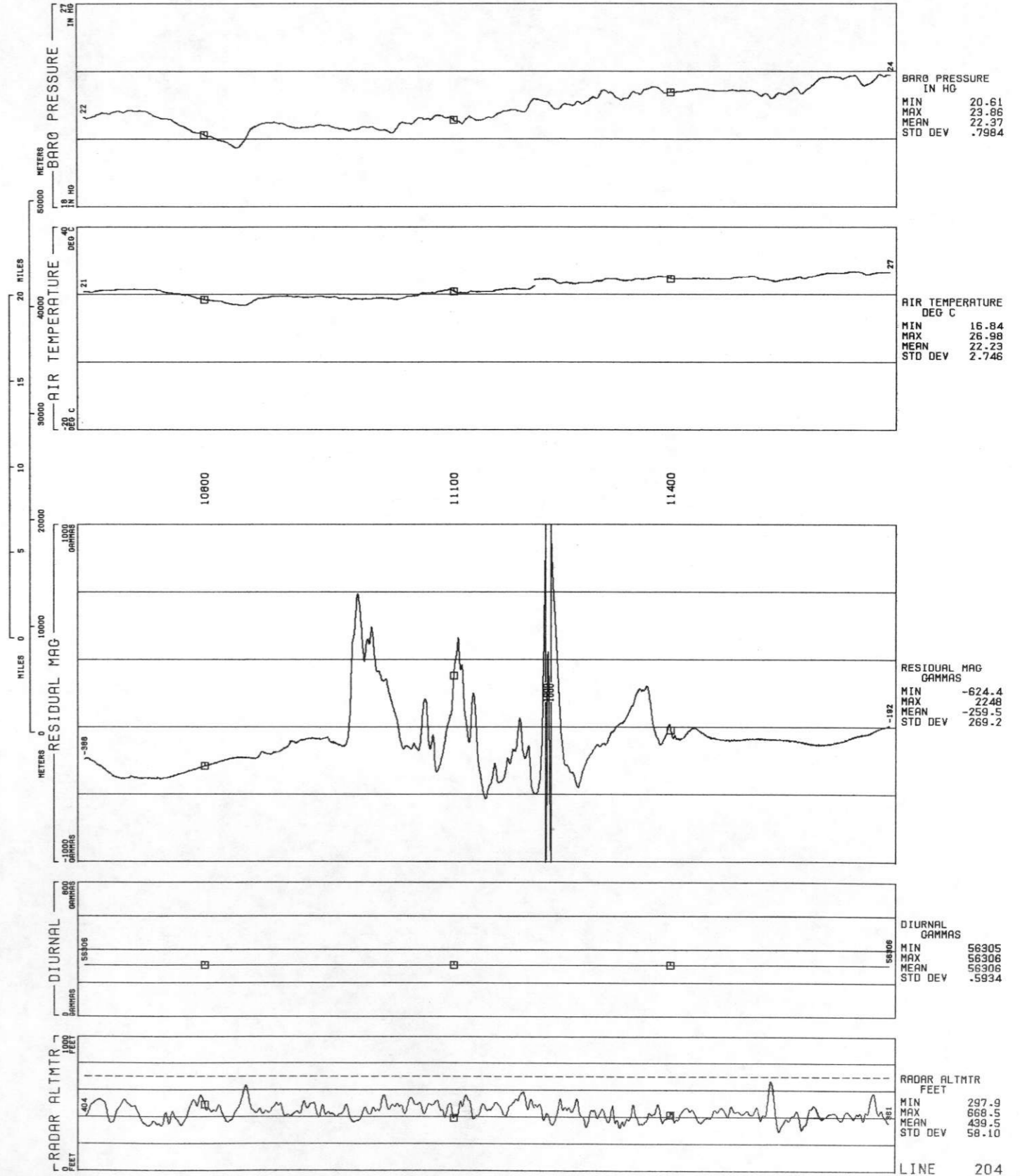
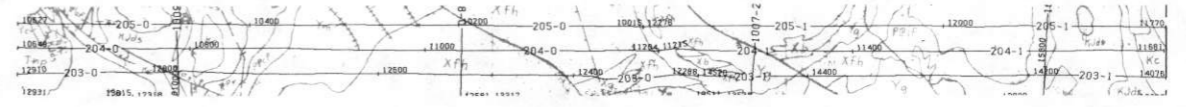


RADAR ALTMTR
FEET
MIN 210.3
MAX 568.0
MEAN 407.5
STD DEV 45.98

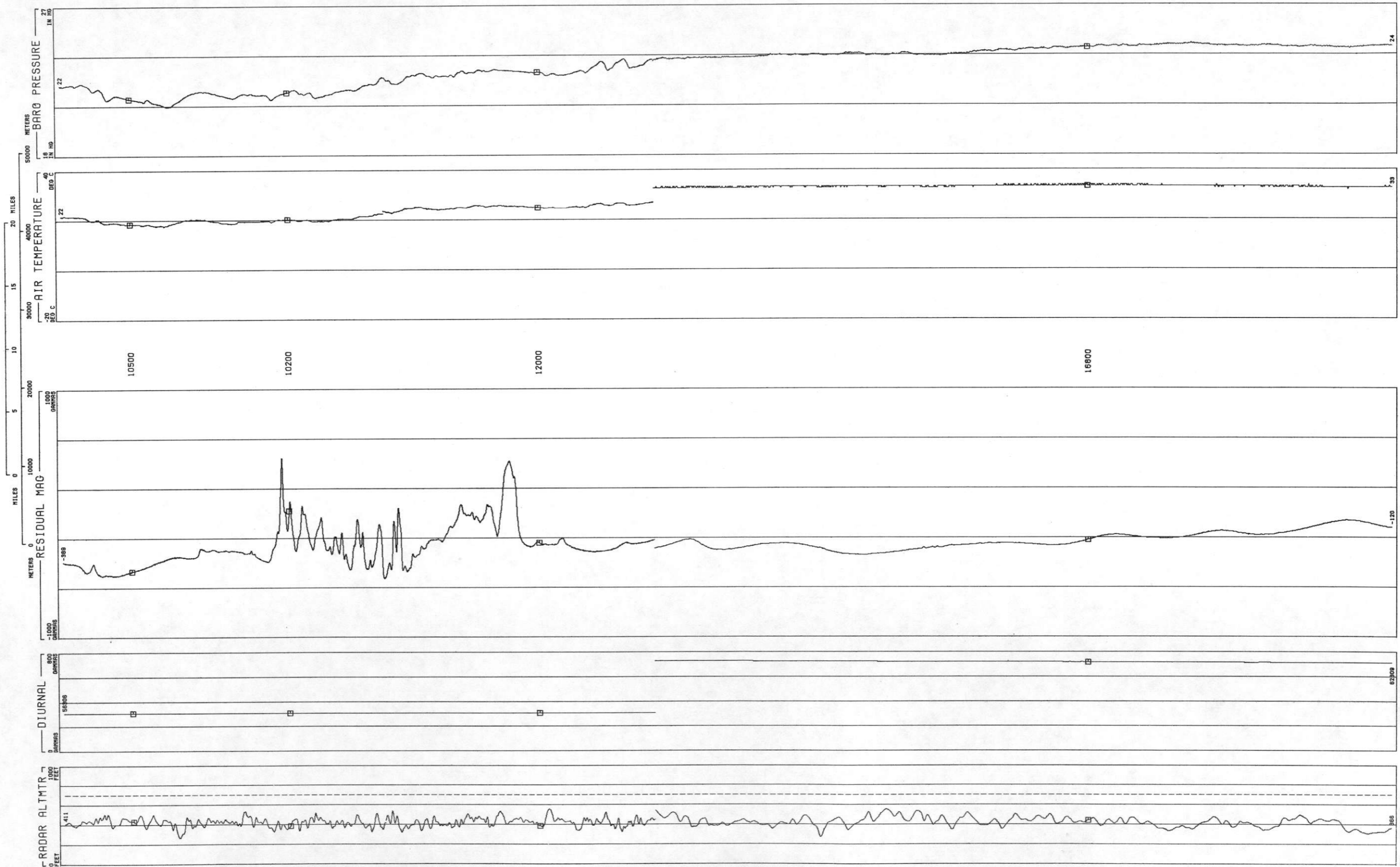
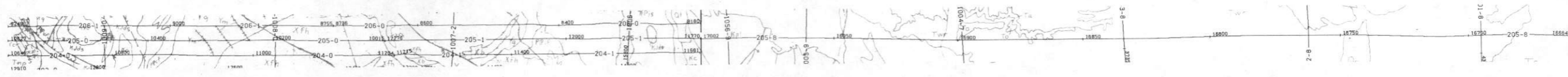
ROCKIES/LARAMIE RANGE
 LINE 203
 GREELEY NTMS NK 13-11 GEOMETRICS
 DATA ACQUIRED 77232



ROCKIES/LARAMIE RANGE - GREELEY NTMS NK 13-11 GEOMETRICS
 LINE 204
 DATA ACQUIRED 77232



LINE 205
 ROCKIES/LARAMIE RANGE - GREELEY NTMS NK 13-11 GEOMETRICS
 DATA ACQUIRED 77232



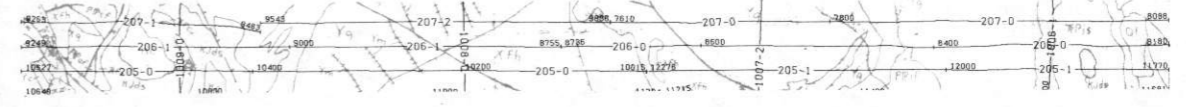
BARO PRESSURE
 IN HG
 MIN 20.97
 MAX 24.70
 MEAN 23.04
 STD DEV 1.108

AIR TEMPERATURE
 DEG C
 MIN 17.59
 MAX 33.90
 MEAN 26.39
 STD DEV 5.749

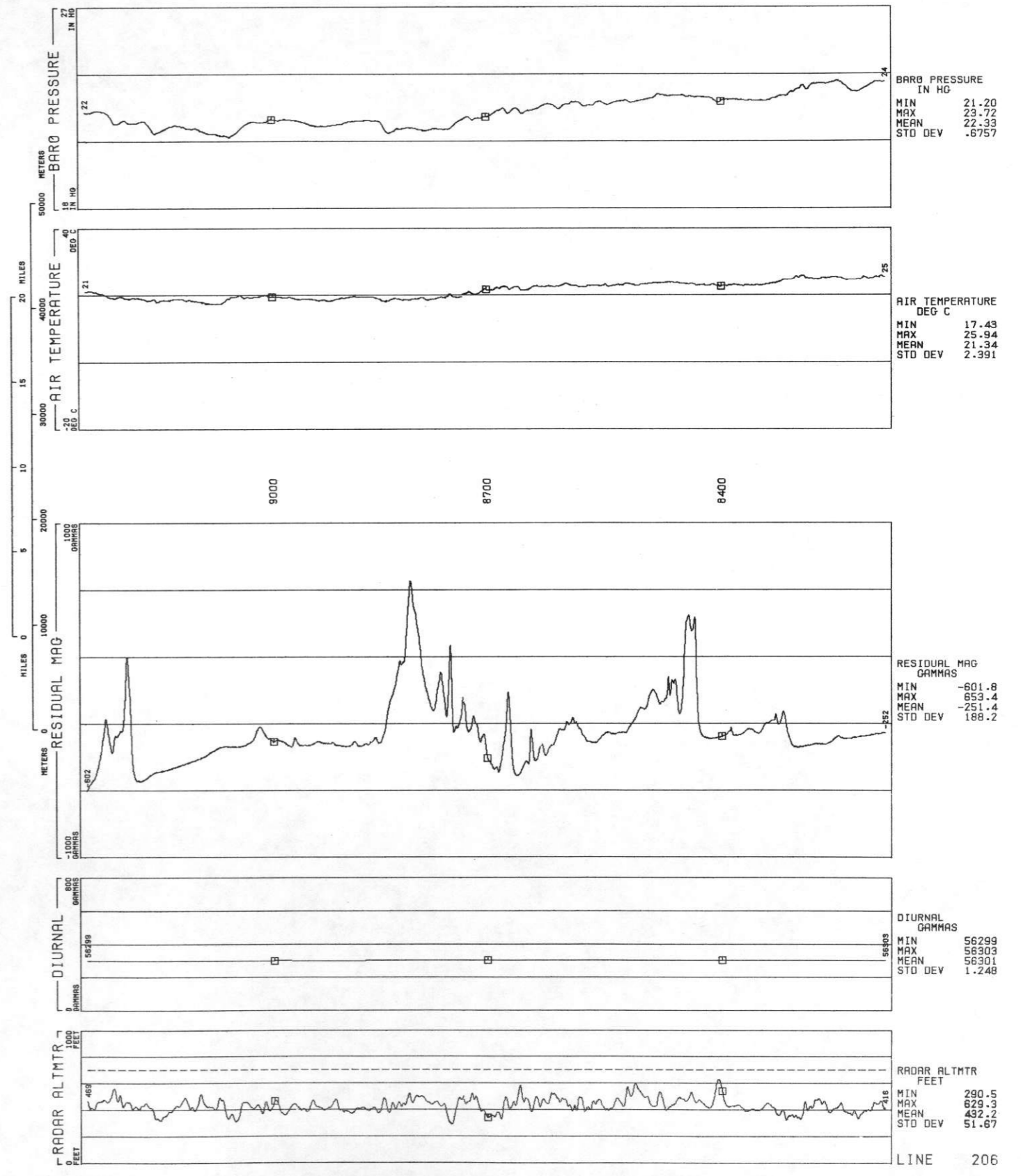
RESIDUAL MAG
 GAMMAS
 MIN -526.7
 MAX 447.1
 MEAN -250.0
 STD DEV 138.5


DIURNAL
 GAMMAS
 MIN 56305
 MAX 62327
 MEAN 58571
 STD DEV 2913

RADAR ALTMTR
 FEET
 MIN 266.3
 MAX 556.7
 MEAN 424.2
 STD DEV 45.97

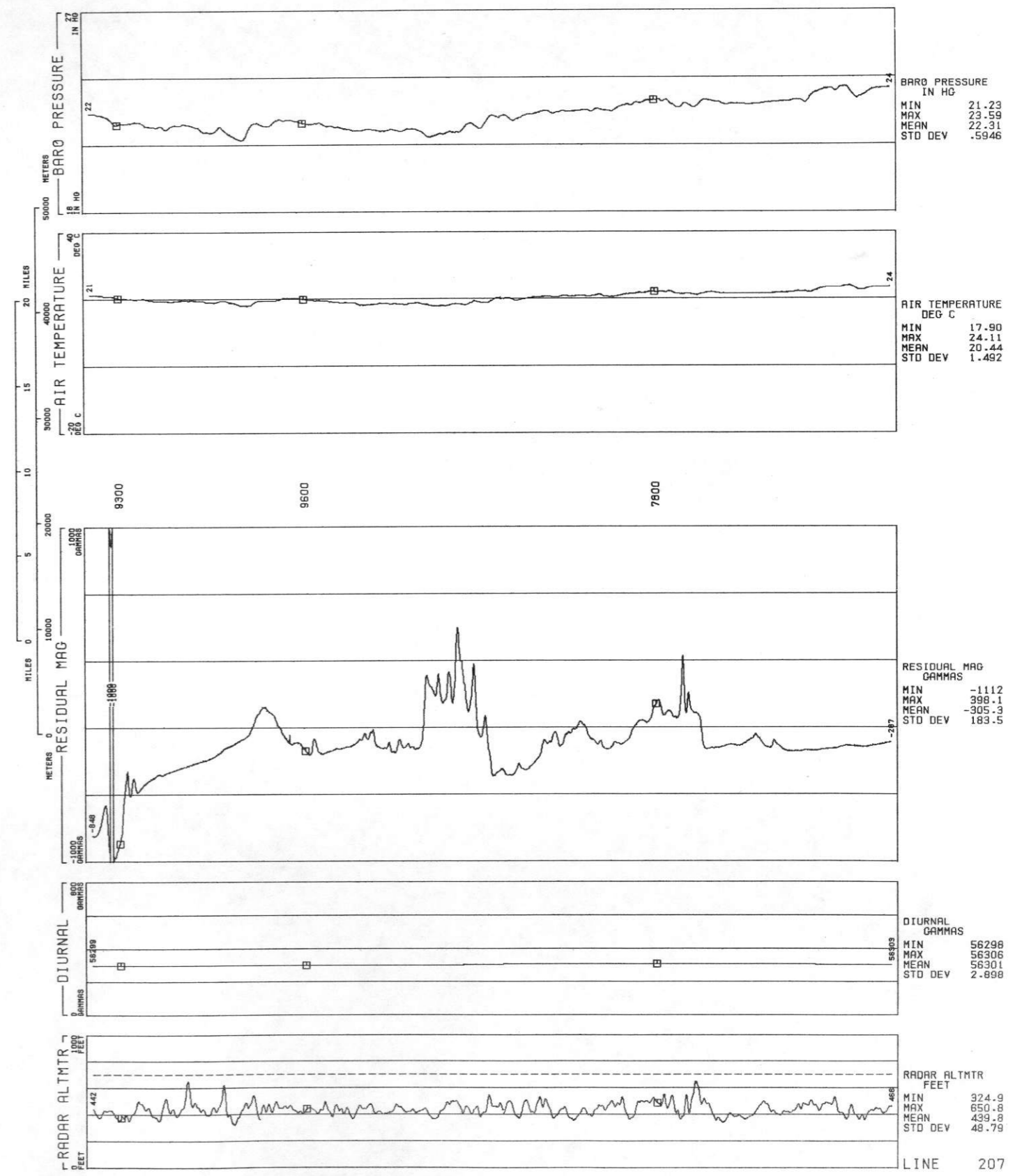


ROCKIES/LARAMIE RANGE
 LINE 206
 GREELEY NTMS NK 13-11 GEOMETRICS
 DATA ACQUIRED 77232

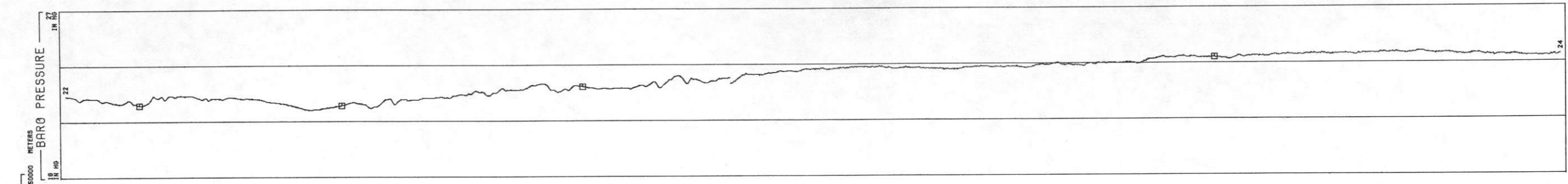





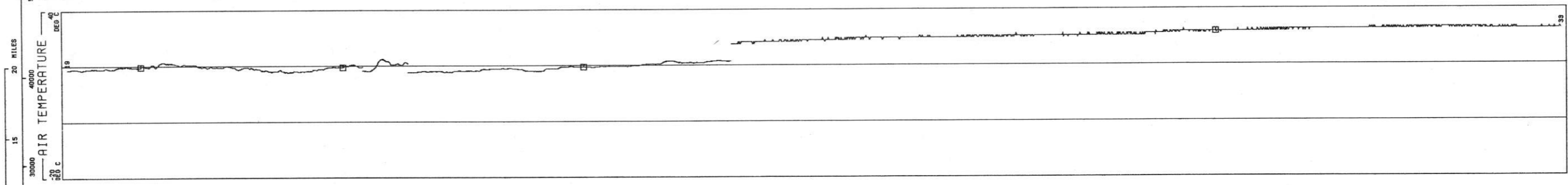
ROCKIES/LARAMIE RANGE - GREELEY NTMS NK 13-11 GEOMETRICS
 LINE 207
 DATA ACQUIRED 77232




LINE 208
ROCKIES/LARAMIE RANGE - GREELEY NTMS NK 13-11 GEOMETRICS
DATA ACQUIRED 77232




BARO PRESSURE
IN HG
MIN 21.61
MAX 24.63
MEAN 23.08
STD DEV .9202



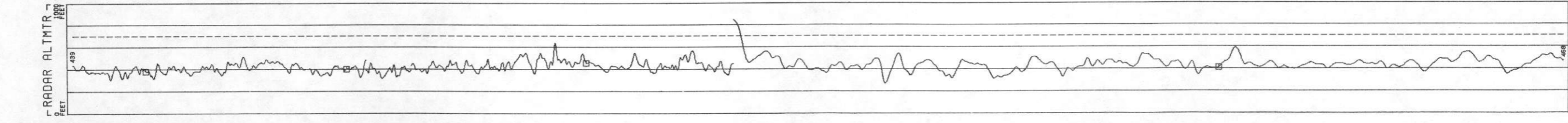
AIR TEMPERATURE
DEG C
MIN 17.74
MAX 33.34
MEAN 24.11
STD DEV 5.829




RESIDUAL MAG
GAMMAS
MIN -1162
MAX 76.59
MEAN -290.2
STD DEV 156.0



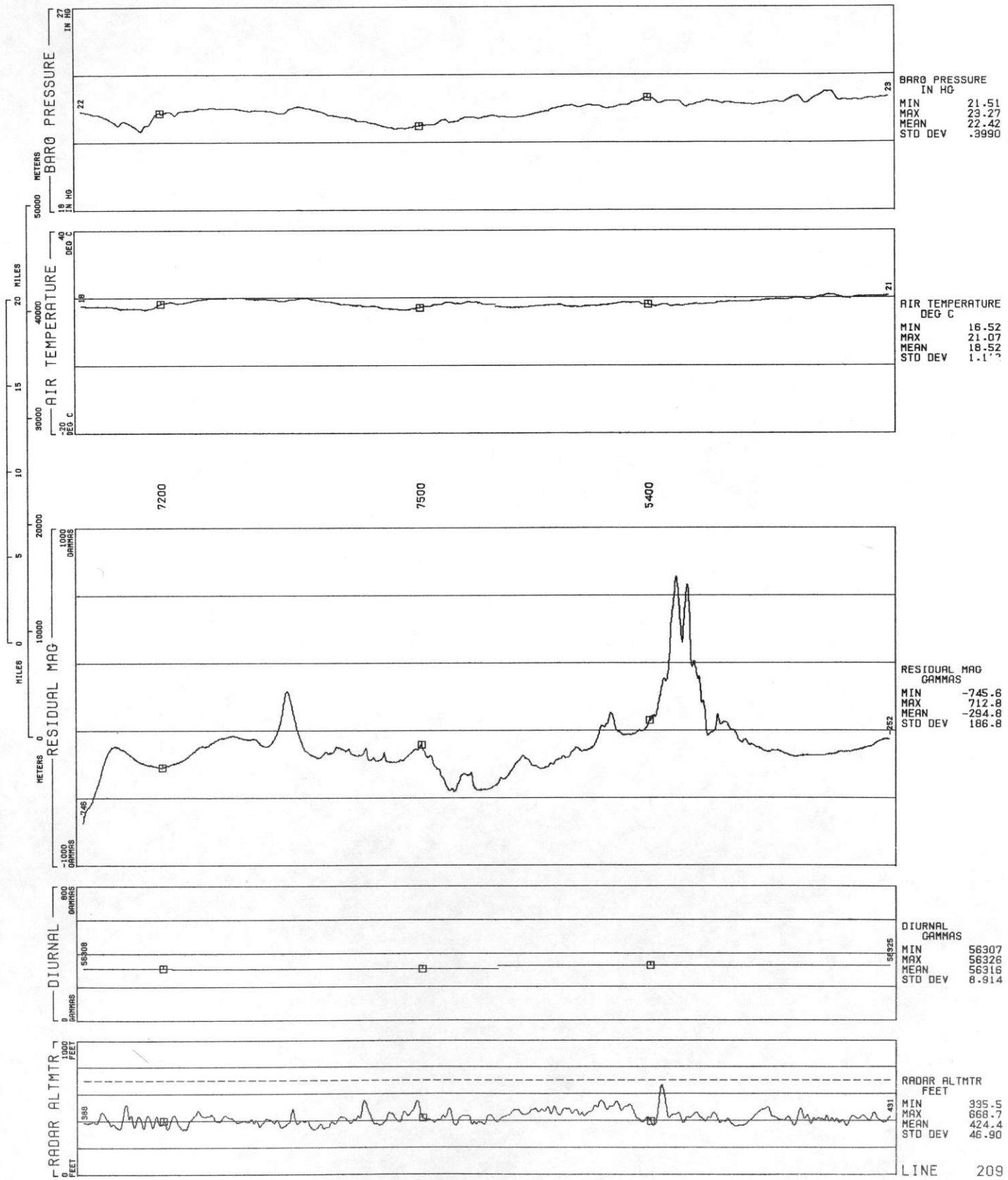
DIURNAL
GAMMAS
MIN 56309
MAX 62306
MEAN 58686
STD DEV 2926



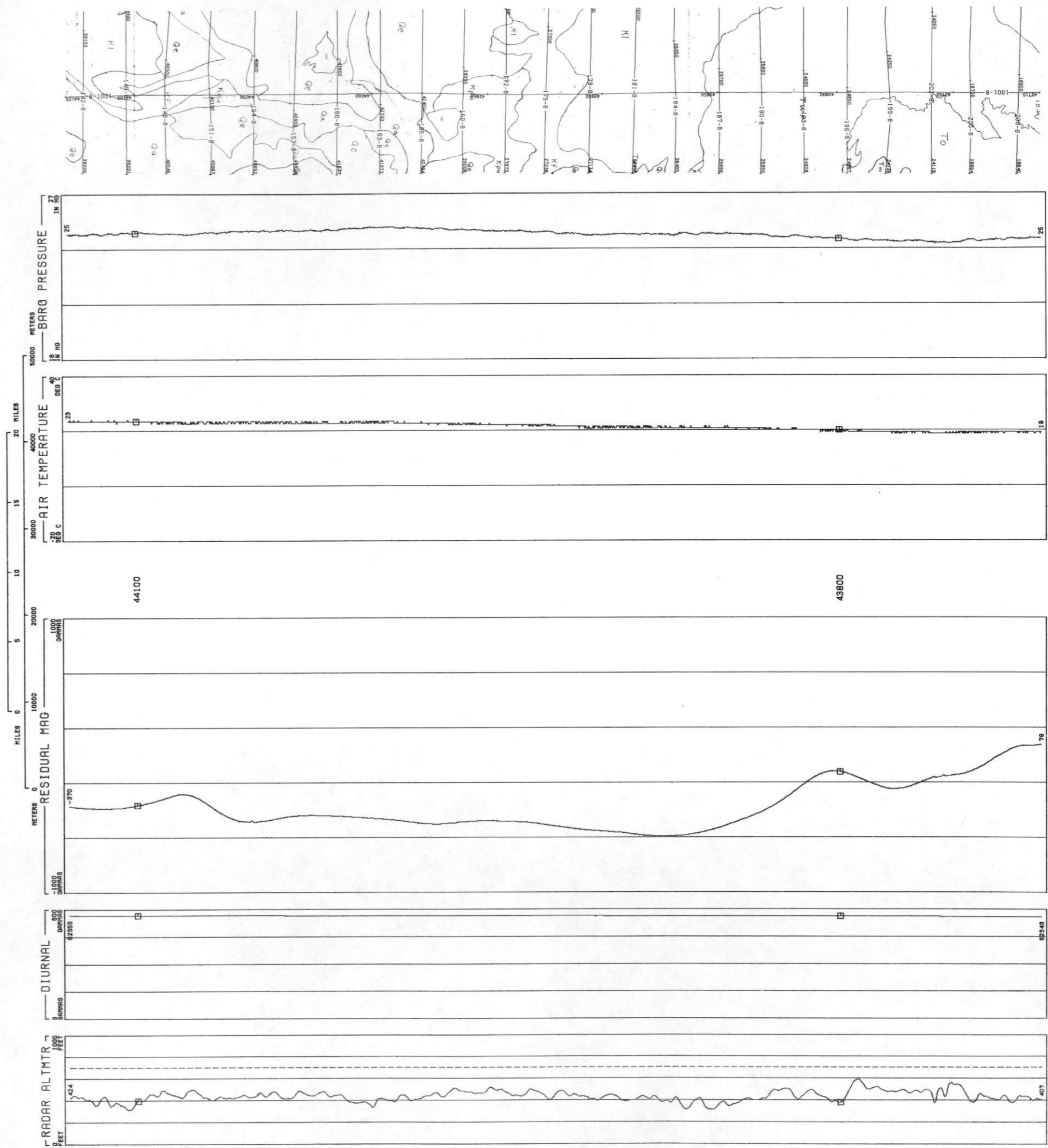
RADAR ALTMTR
FEET
MIN 271.7
MAX 645.8
MEAN 430.4
STD DEV 55.21



ROCKIES/LARAMIE RANGE - LINE 209
 - GREELEY NTMS NK 13-11 GEOMETRICS
 DATA ACQUIRED 77232



ROCKIES/LARAMIE RANGE - GREELEY NTMS NK 13-11 GEOMETRICS
 LINE TLO1
 DATA ACQUIRED 78212



BARO PRESSURE
 IN HG
 MIN 24.26
 MAX 25.23
 MEAN 24.80
 STD DEV .2445

AIR TEMPERATURE
 DEG C
 MIN 18.65
 MAX 24.12
 MEAN 21.47
 STD DEV 1.595

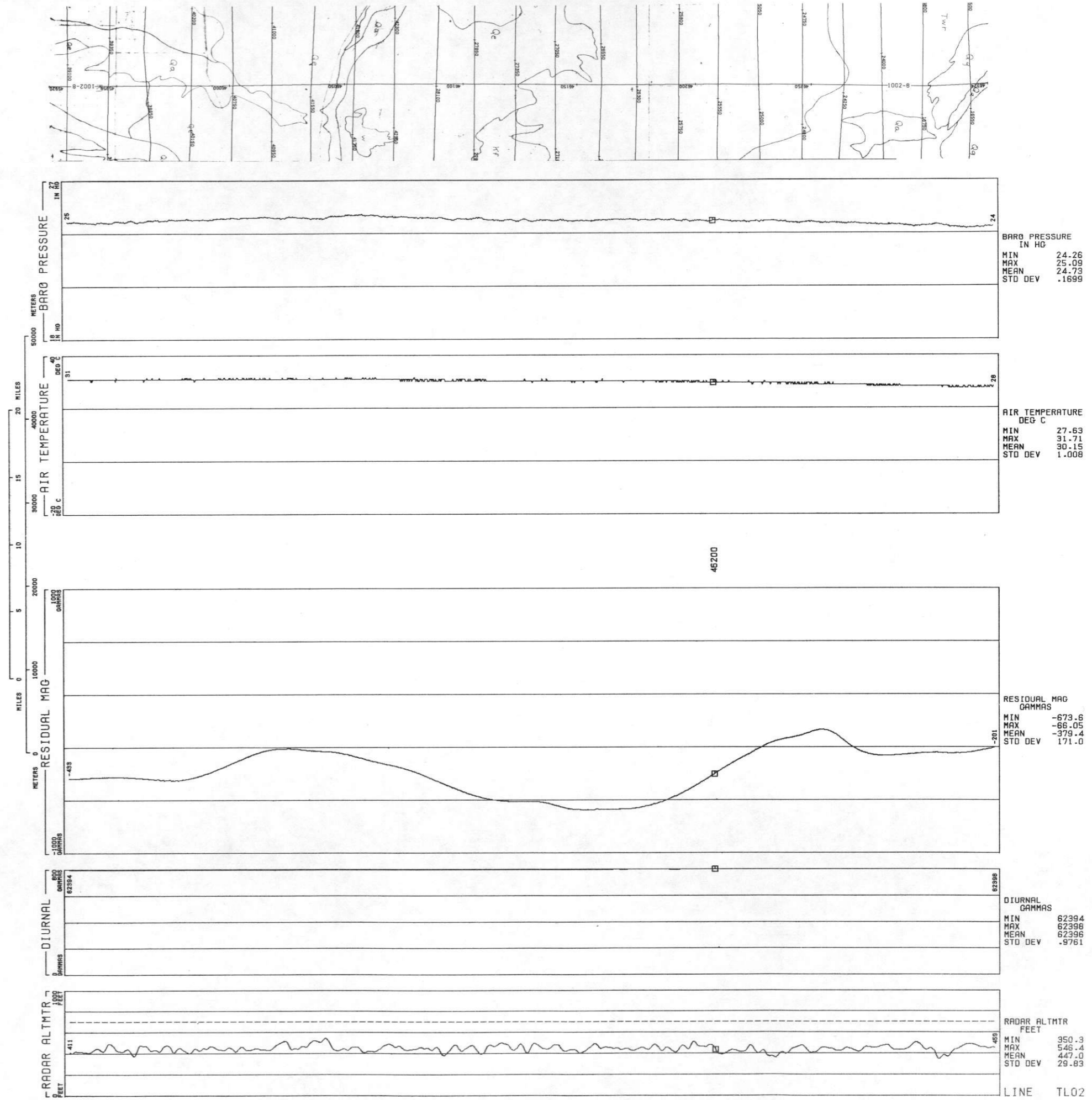
RESIDUAL MAG
 GAMMAS
 MIN -592.0
 MAX 78.87
 MEAN -373.9
 STD DEV 171.7

DIURNAL
 GAMMAS
 MIN 62342
 MAX 62355
 MEAN 62348
 STD DEV 3.482

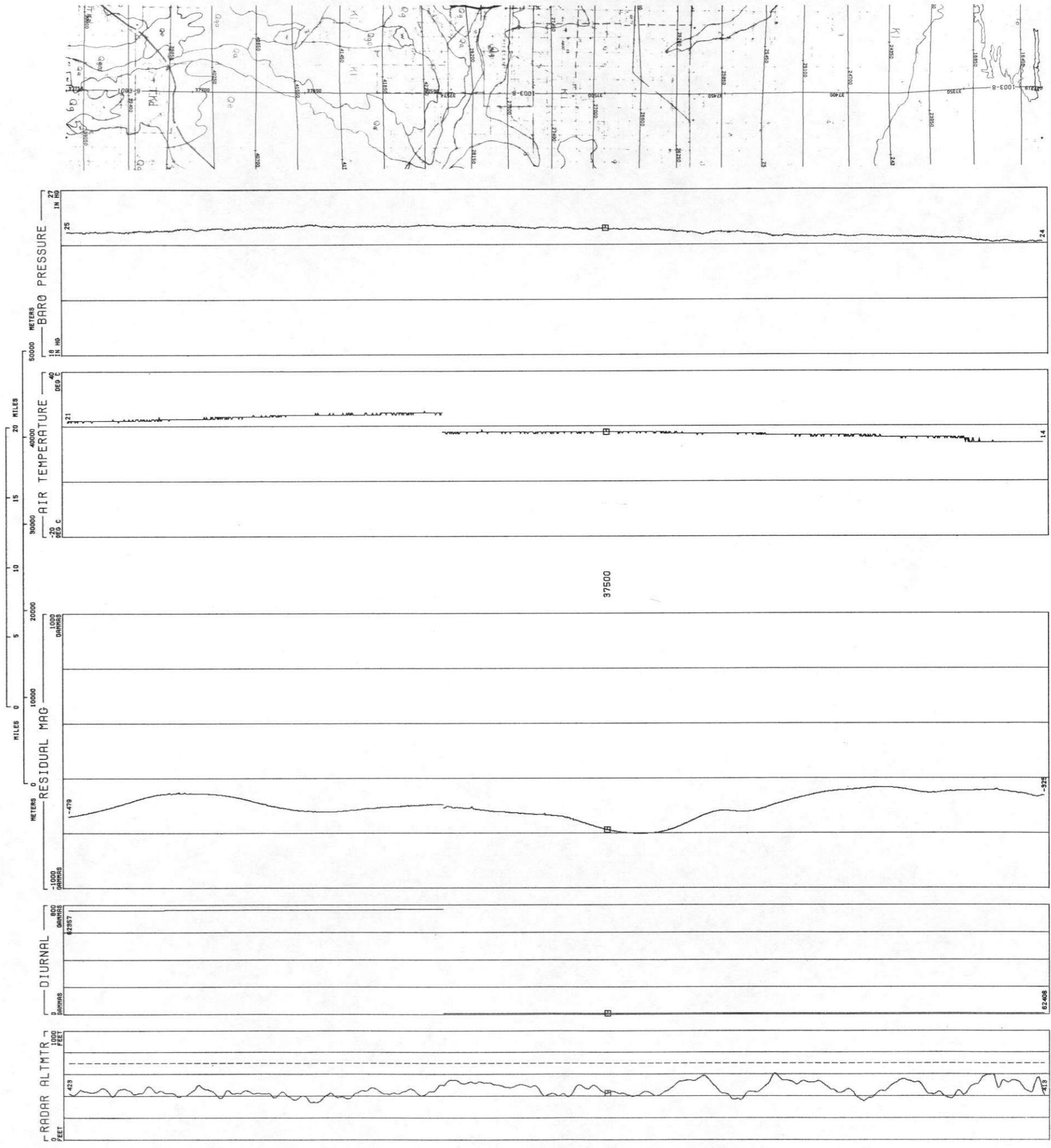
RADAR ALTMTR
 FEET
 MIN 315.9
 MAX 592.2
 MEAN 437.0
 STD DEV 47.66

LINE TLO1

ROCKIES/LARAMIE RANGE - GREELEY NTMS NK 13-11 GEOMETRICS
 LINE TLO2
 DATA ACQUIRED 78212



ROCKIES/LARAMIE RANGE - GREELEY NTMS NK 13-11 GEOMETRICS
 LINE TLO3
 DATA ACQUIRED 78211



BARO PRESSURE
 IN HG
 MIN 24.06
 MAX 25.12
 MEAN 24.74
 STD DEV .2708

AIR TEMPERATURE
 DEG C
 MIN 13.87
 MAX 25.53
 MEAN 19.39
 STD DEV 3.470

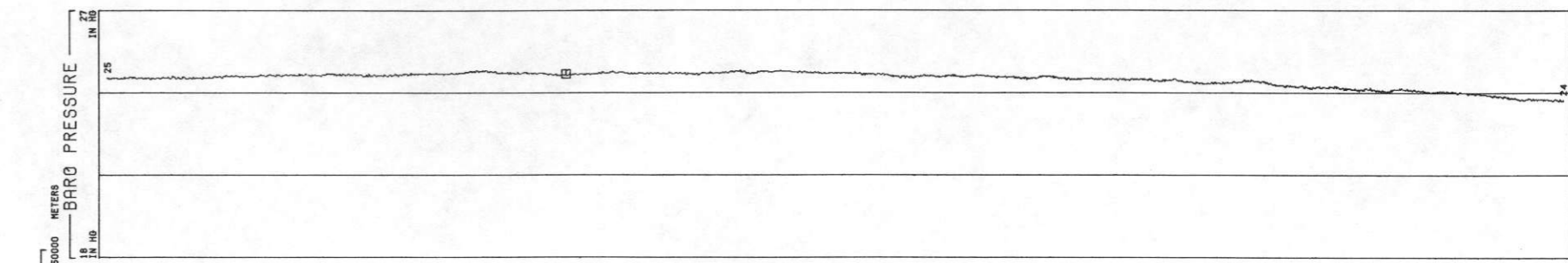
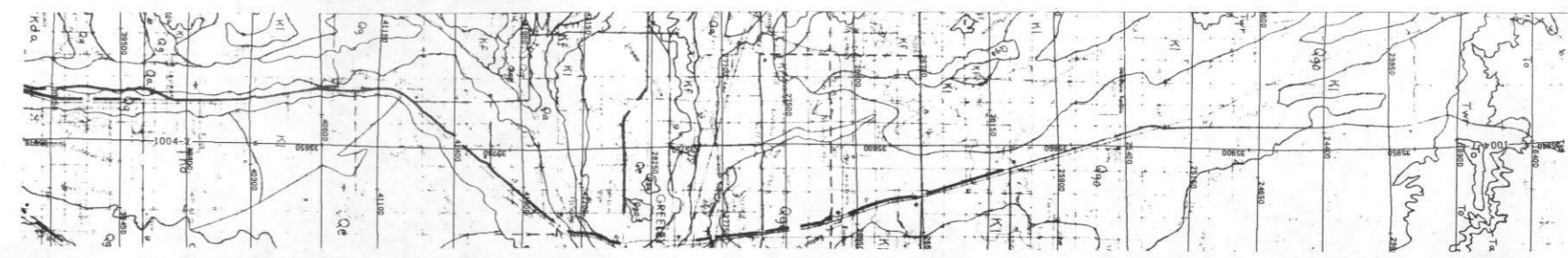
RESIDUAL MAG
 GAMMAS
 MIN -601.7
 MAX -264.0
 MEAN -398.7
 STD DEV 88.36

DIURNAL
 GAMMAS
 MIN 62357
 MAX 62406
 MEAN 62388
 STD DEV 21.55

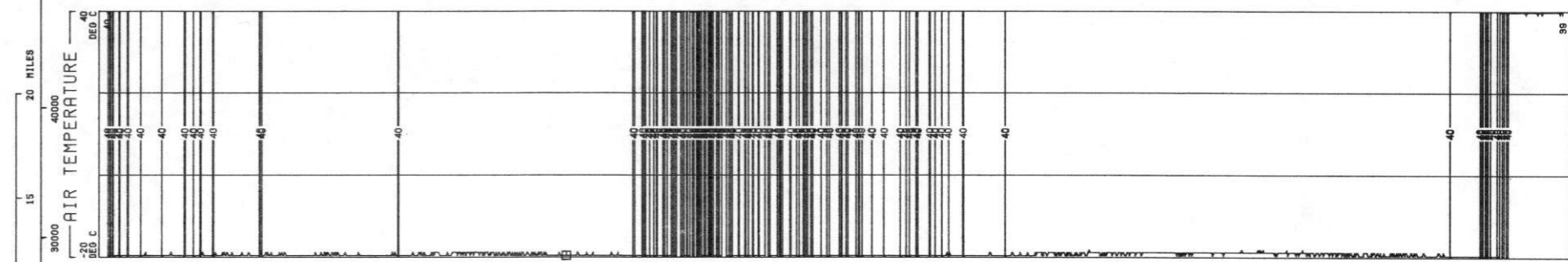
RADAR ALTMTR
 FEET
 MIN 342.6
 MAX 607.0
 MEAN 459.2
 STD DEV 55.14

LINE TLO3

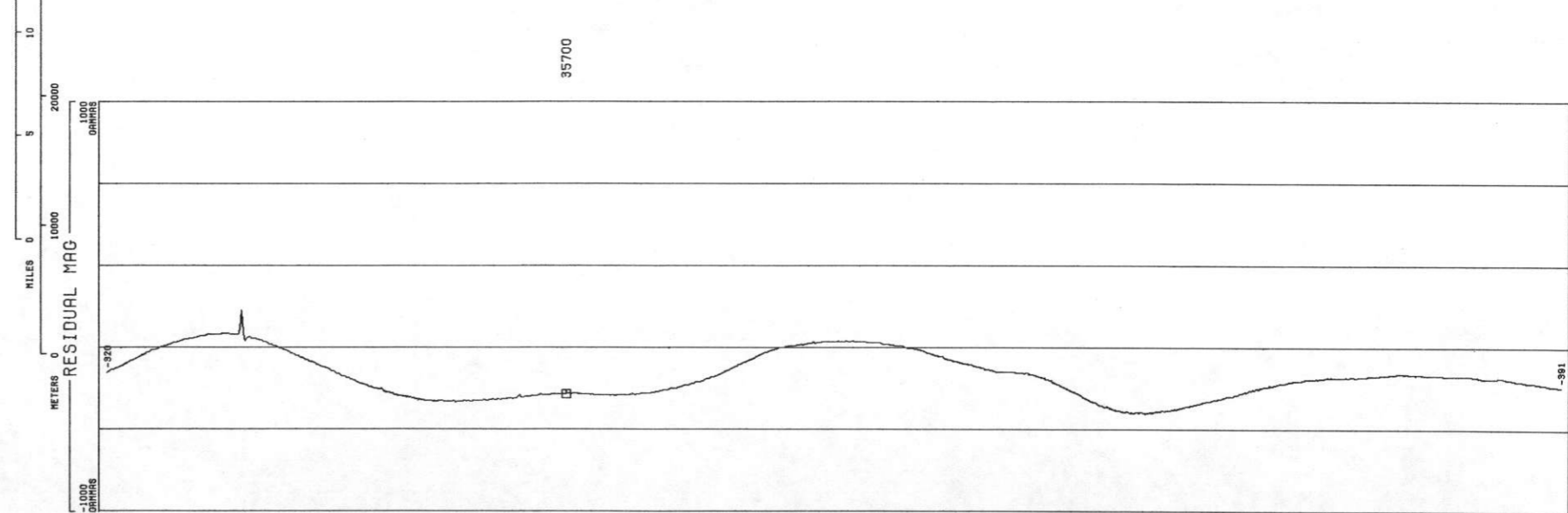
ROCKIES/LARAMIE RANGE - GREELEY NTMS NK 13-11 GEOMETRICS
LINE TL04
DATA ACQUIRED 78209



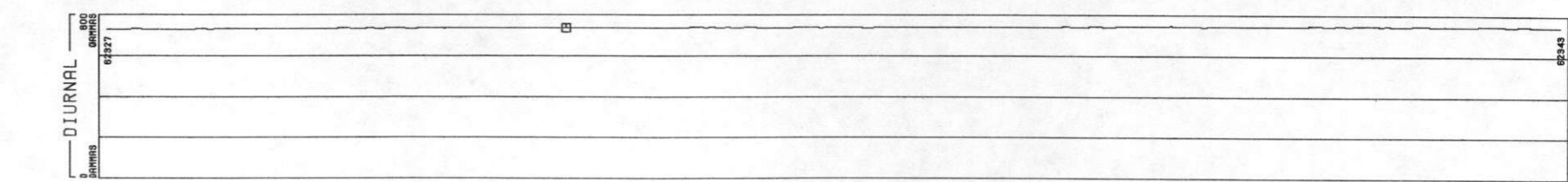
BARO PRESSURE
IN HG
MIN 23.71
MAX 24.83
MEAN 24.51
STD DEV .2624



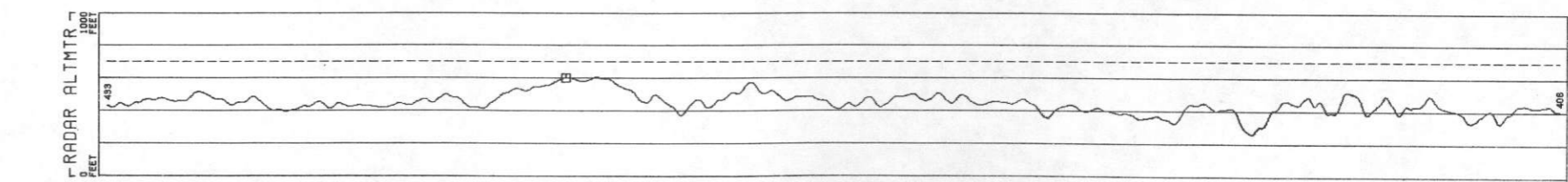
AIR TEMPERATURE
DEG C
MIN 39.29
MAX 41.86
MEAN 40.68
STD DEV .4366



RESIDUAL MAG
GAMMAS
MIN -521.0
MAX -17.89
MEAN -340.2
STD DEV 104.5



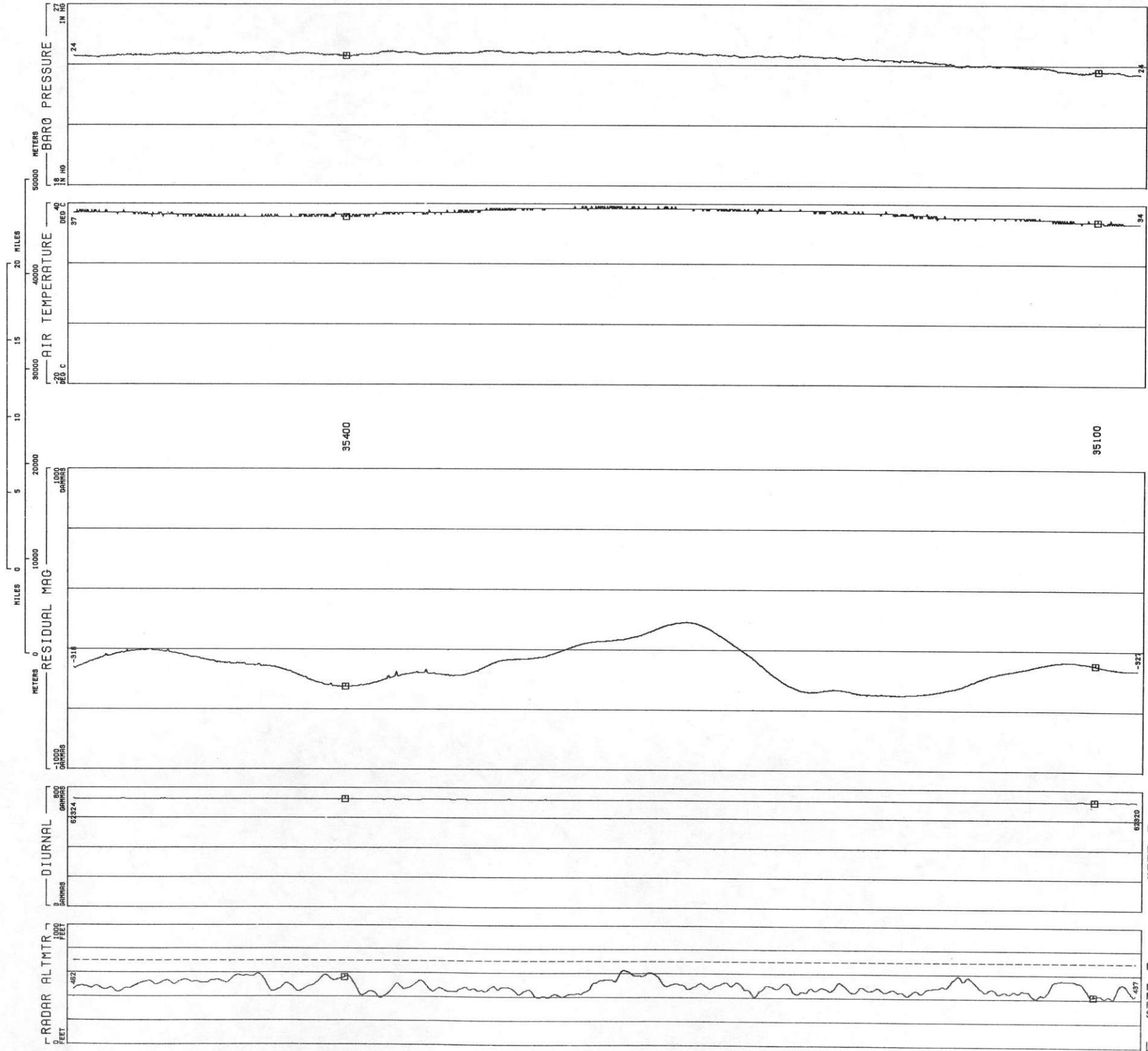
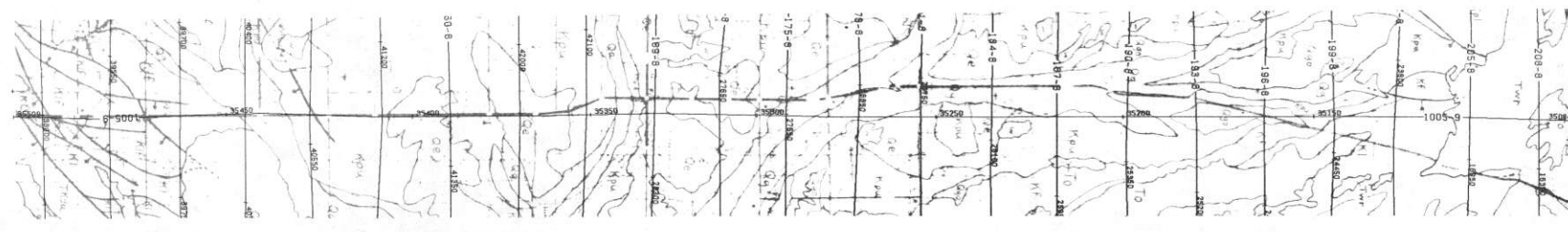
DIURNAL
GAMMAS
MIN 62327
MAX 62346
MEAN 62337
STD DEV 5.156



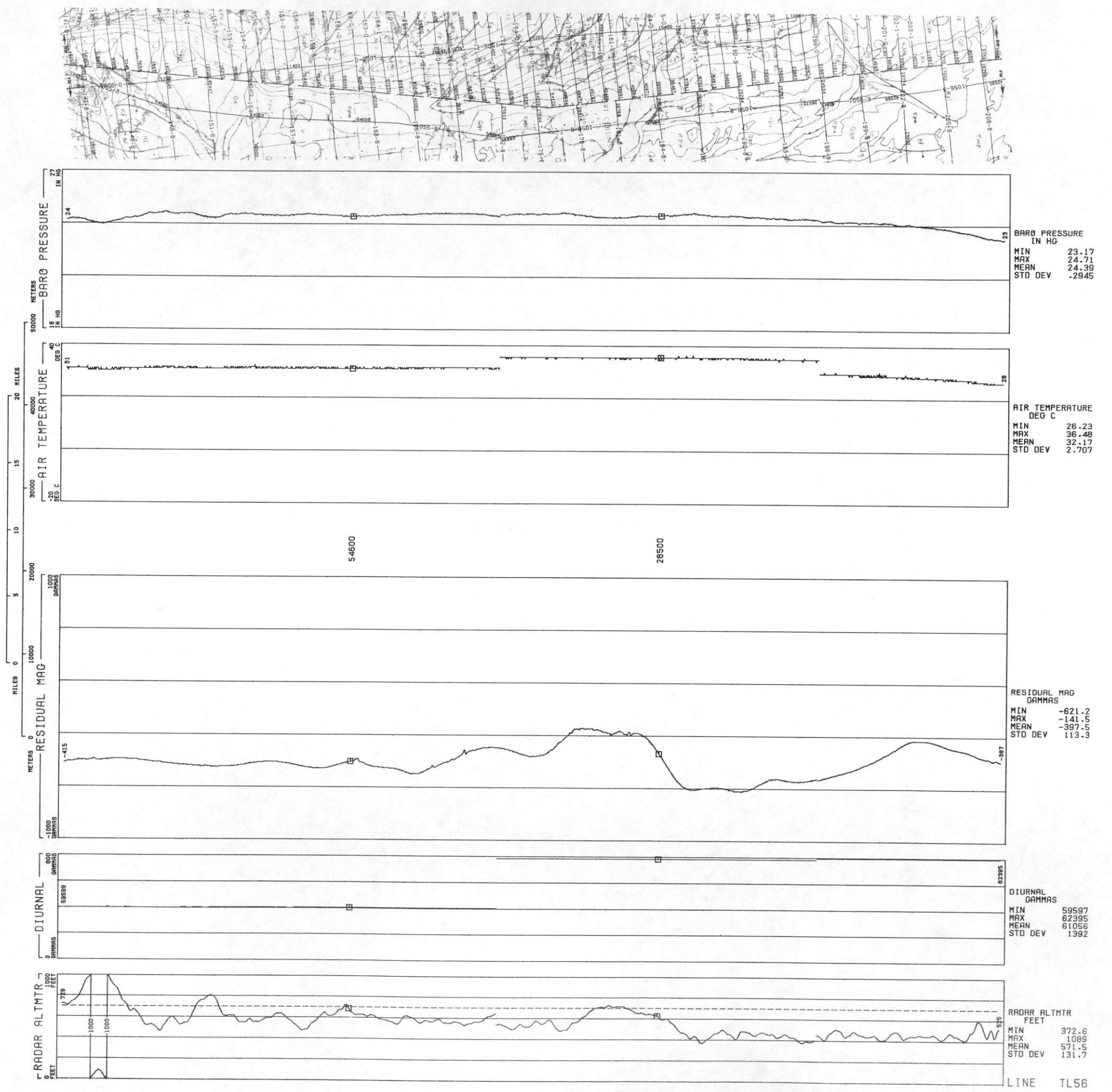
RADAR ALTMTR
FEET
MIN 263.7
MAX 609.3
MEAN 449.5
STD DEV 58.09

LINE TL04

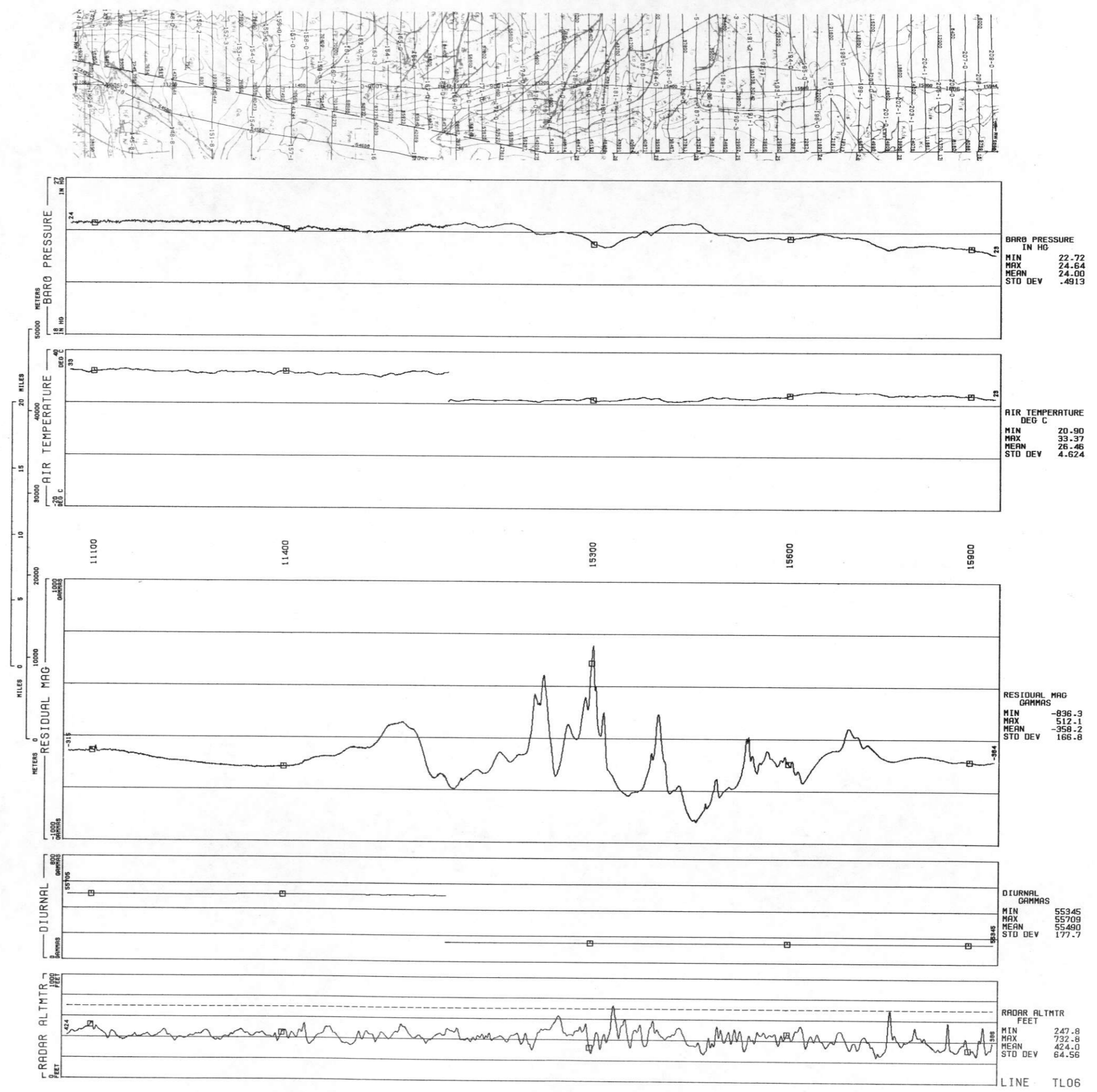
ROCKIES/LARAMIE RANGE - GREELEY NTMS NK 13-11 GEOMETRICS
LINE TL05
DATA ACQUIRED 78209



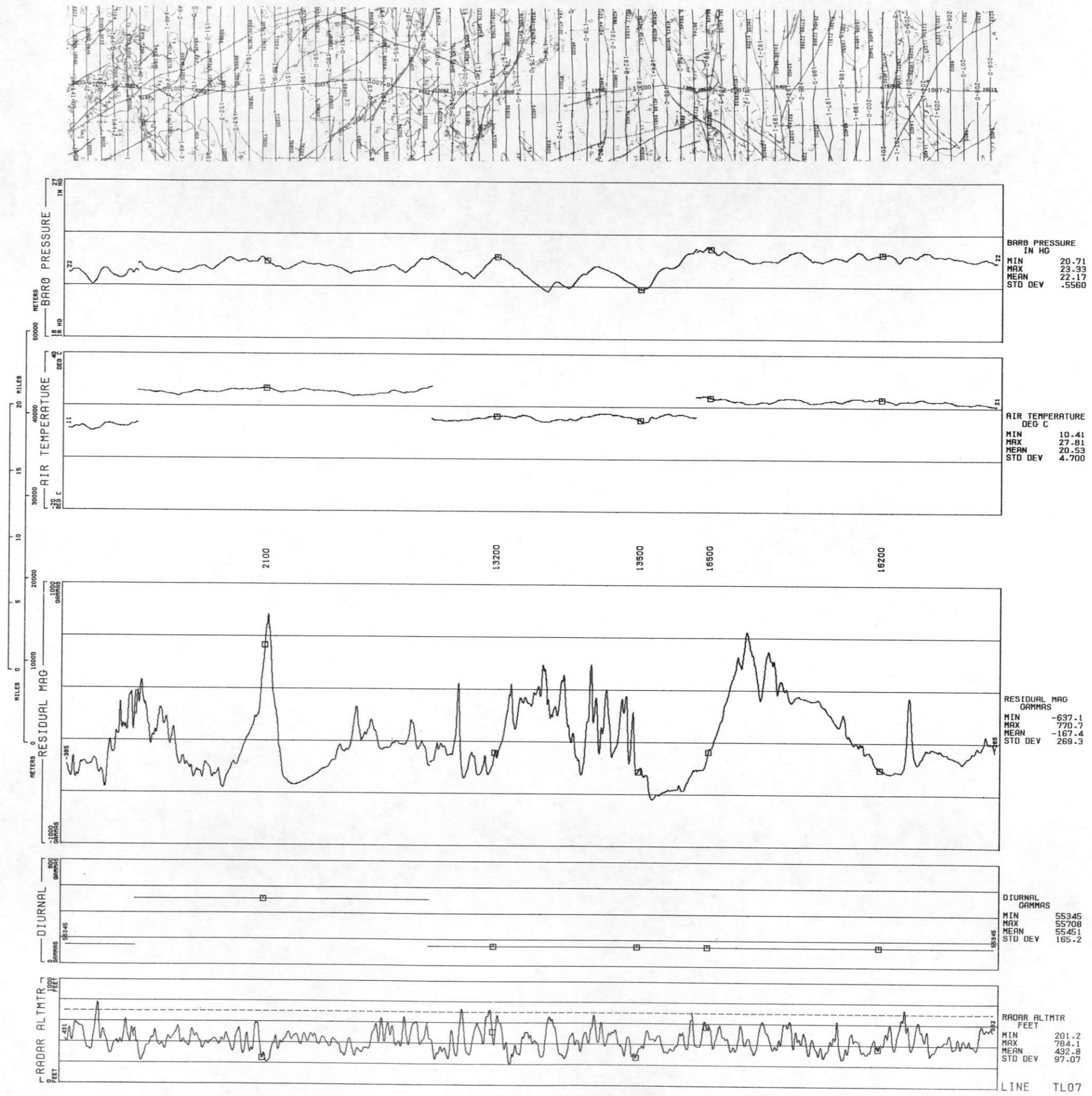
ROCKIES/LARAMIE RANGE - GREELEY NTMS NK 13-11 GEOMETRICS
LINE TL56
DATA ACQUIRED 78207



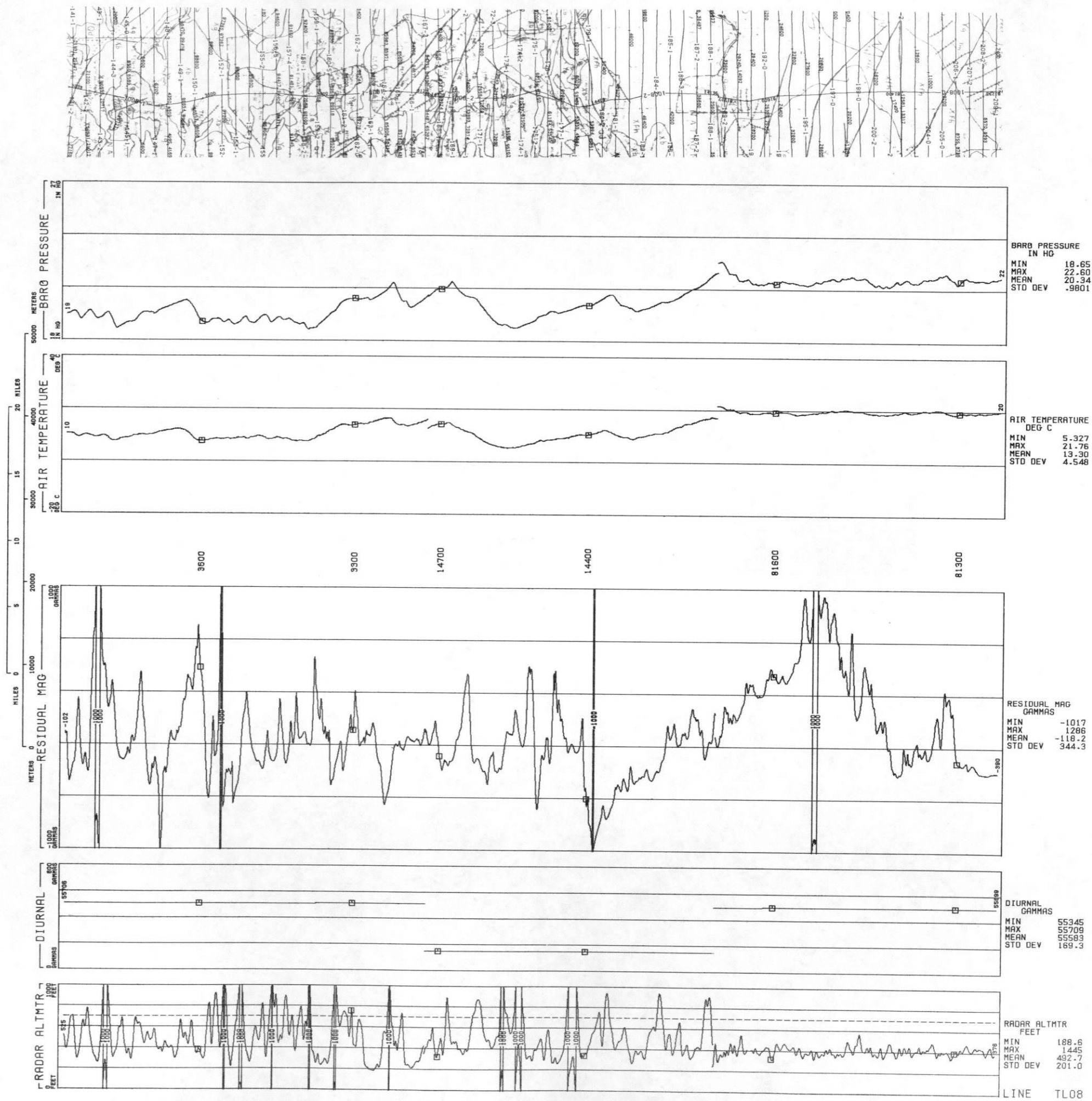
ROCKIES/LARAMIE RANGE - GREELEY NTMS NK 13-11 GEOMETRICS
LINE TLOG
DATA ACQUIRED 77250



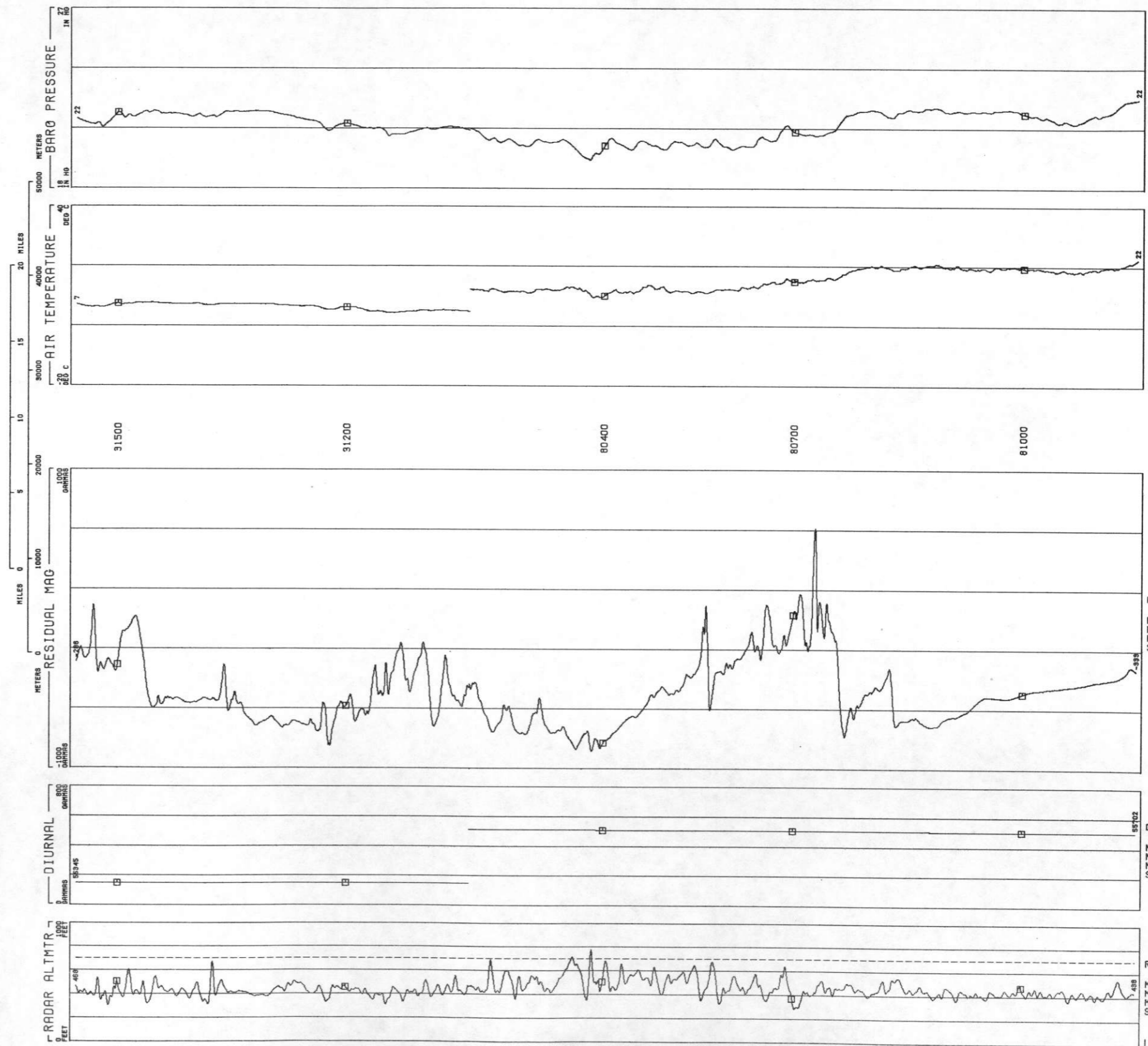
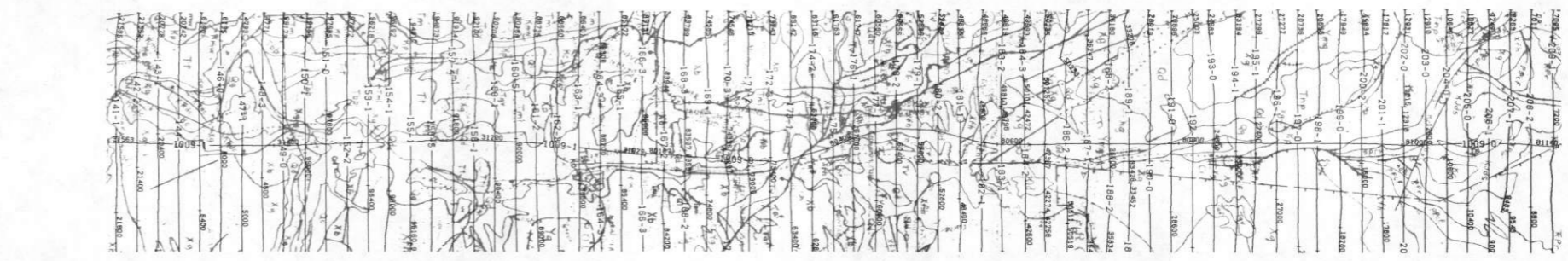
ROCKIES/LARAMIE RANGE - GREELEY NTMS NK 13-11 GEOMETRICS
 LINE TL07
 DATA ACQUIRED 77249



ROCKIES/LARAMIE RANGE - GREELEY NTMS NK 13-11 GEOMETRICS
 LINE TL08
 DATA ACQUIRED 77246



ROCKIES/LARAMIE RANGE - GREELEY NTMS NK 13-11 GEOMETRICS
LINE TLO9
DATA ACQUIRED 77246



BARO PRESSURE IN HG
MIN 19.43
MAX 22.48
MEAN 21.07
STD DEV .7028

AIR TEMPERATURE DEG C
MIN 4.443
MAX 12.42
MEAN 12.06
STD DEV 5.192

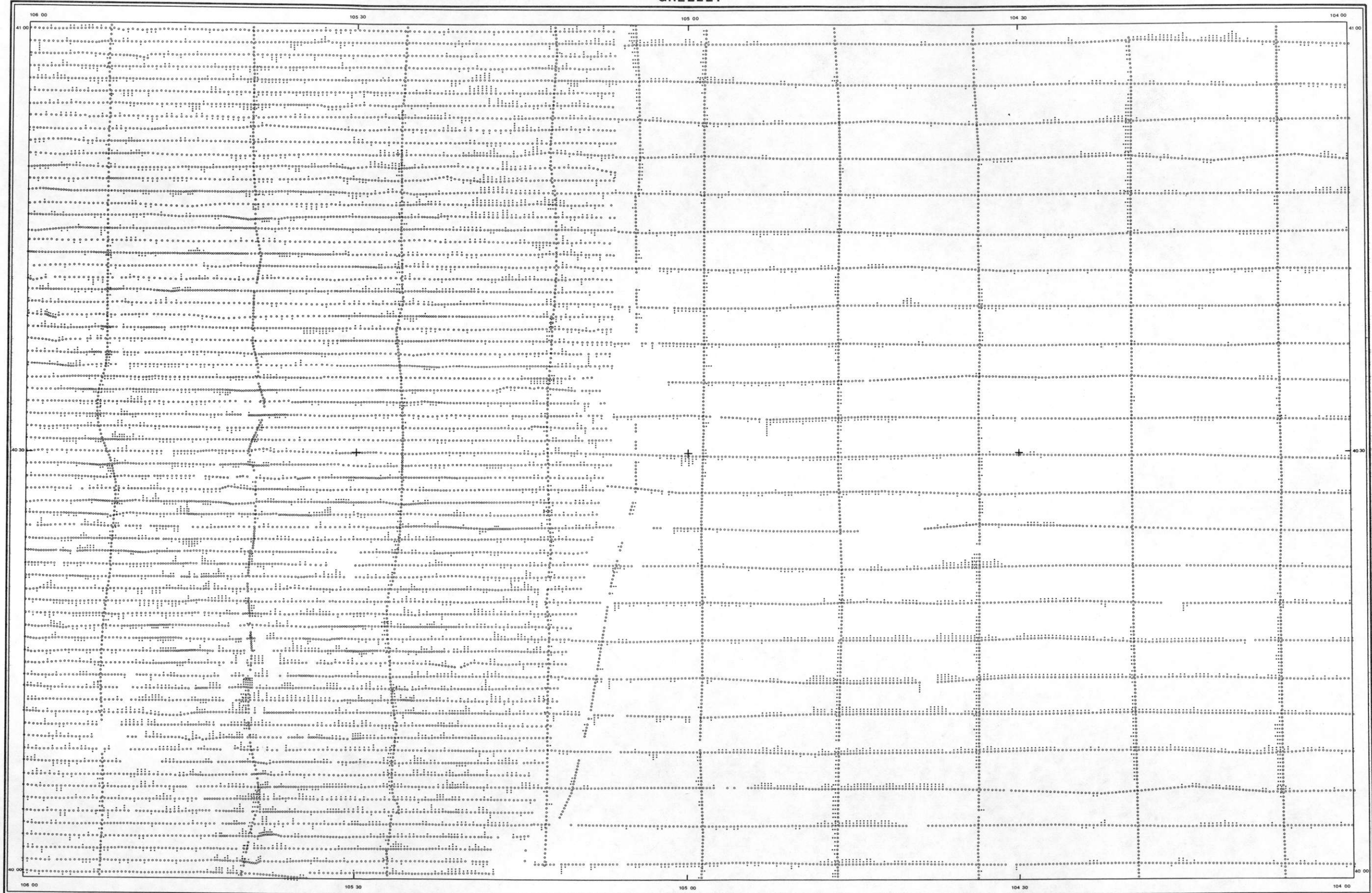
RESIDUAL MAG GAMMAS
MIN -881.3
MAX 612.6
MEAN -485.0
STD DEV 229.5

DIURNAL GAMMAS
MIN 55345
MAX 55709
MEAN 55575
STD DEV 173.0

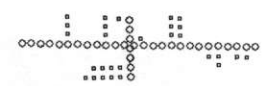
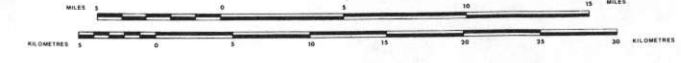
RADAR ALTMTR FEET
MIN 288.2
MAX 776.2
MEAN 456.5
STD DEV 73.21

LINE TLO9

GREELEY



SCALE 1:500,000



○ - DATA STATISTICALLY ADEQUATE
 ○ - DATA STATISTICALLY INADEQUATE
 + or - ABOUT MEASURE OF CENTRAL TENDENCY
 NOTE: ON E-W LINES, + or - TO NORTH, - or TO SOUTH.
 ON N-S LINES, + or - TO WEST, - or TO EAST.

NK 12-6	NK 13-4	NK 13-5	NK 13-6	NK 14-4
NK 12-9	NK 13-7	NK 13-8	NK 13-9	NK 14-7
NK 12-12	NK 13-10	NK 13-11	NK 13-12	NK 14-10
NJ 12-3	NJ 13-1	NJ 13-2	NJ 13-3	NJ 14-1
NJ 13-4	NJ 13-5	NJ 13-6	NJ 13-6	NJ 14-4

LOCATION INDEX

POTASSIUM ANOMALY MAP

ROCKIES/LARAMIE RANGE PROJECT


U. S. DEPARTMENT OF ENERGY



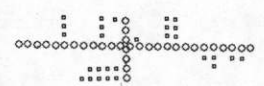
GREELEY



SCALE 1:500,000



SURVEY AND
COMPILATION BY:
geoMetrics



○ - DATA STATISTICALLY ADEQUATE
 ○ - DATA STATISTICALLY INADEQUATE
 ⊗ - 1 σ ABOUT MEASURE OF CENTRAL TENDENCY
 NOTE: ON E-W LINES, +σ TO NORTH, -σ TO SOUTH.
 ON N-S LINES, +σ TO WEST, -σ TO EAST.

110°	109°	108°	107°	106°
LANDER NK 12-6	CASPER NK 13-4	NK 13-5 ROBERTS	NK 13-6 WALLACE	WALTON NK 14-4
NUCLA NK 12-9	RAWLINS NK 13-7	NK 13-8 SHERIDAN	STERLING NK 13-9	WYBEE NK 14-7
VERMILION NK 12-12	ORIN NK 13-10	NK 13-11 GREELEY	STERLING NK 13-12	WYBEE NK 14-10
UTAH NK 12-3	NK 13-1 LEADVILLE	NK 13-2 LEADVILLE	NK 13-3 WYBEE	NK 14-1 WOODLAND
WYBEE NK 12-0	NK 13-4 WYBEE	NK 13-5 PUEBLO	NK 13-6 LANAR	NK 14-4 WYBEE

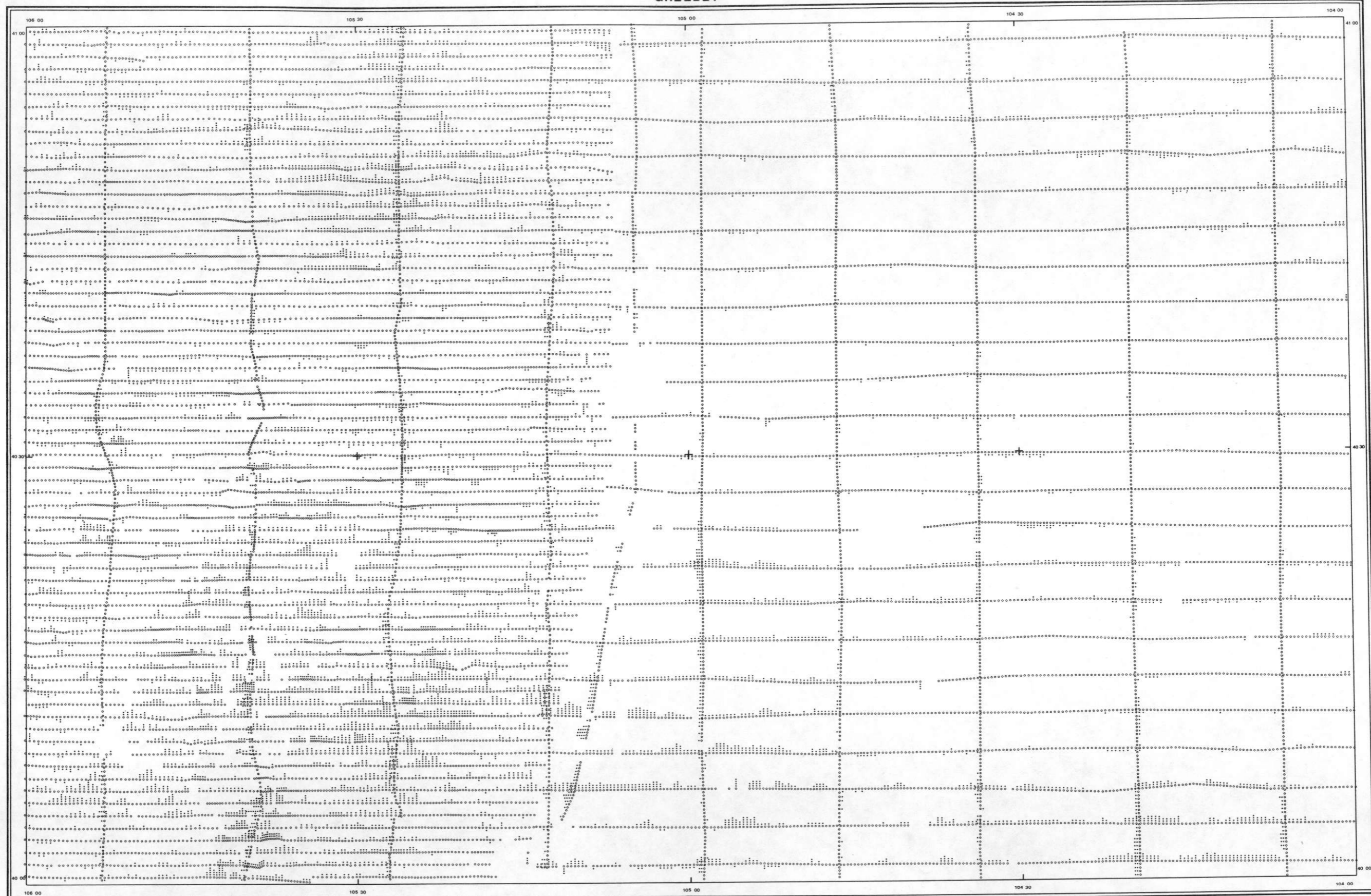
LOCATION INDEX

URANIUM ANOMALY MAP

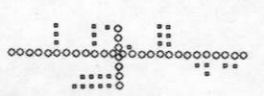

ROCKIES/LARAMIE RANGE PROJECT

U. S. DEPARTMENT OF ENERGY

GREELEY



SCALE 1:500,000



○ - DATA STATISTICALLY ADEQUATE
 ○ - DATA STATISTICALLY INADEQUATE
 ○ - 1 σ ABOUT MEASURE OF CENTRAL TENDENCY
 NOTE: ON E-W LINES, +σ TO NORTH, -σ TO SOUTH.
 ON N-S LINES, +σ TO WEST, -σ TO EAST.

NEBRASKA	NEBRASKA	NEBRASKA	NEBRASKA	NEBRASKA
NK 12-6	NK 13-4	NK 13-5	NK 13-6	NK 14-4
NEBRASKA	NEBRASKA	NEBRASKA	NEBRASKA	NEBRASKA
NK 12-8	NK 13-7	NK 13-8	NK 13-9	NK 14-7
NEBRASKA	NEBRASKA	NEBRASKA	NEBRASKA	NEBRASKA
NK 12-12	NK 13-10	NK 13-11	NK 13-12	NK 14-10
NEBRASKA	NEBRASKA	NEBRASKA	NEBRASKA	NEBRASKA
NJ 12-3	NJ 13-1	NJ 13-2	NJ 13-3	NJ 14-1
NEBRASKA	NEBRASKA	NEBRASKA	NEBRASKA	NEBRASKA
NJ 12-6	NJ 13-4	NJ 13-5	NJ 13-6	NJ 14-4

LOCATION INDEX

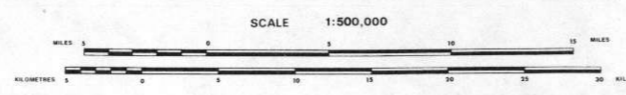
UR THORIUM ANOMALY MAP

ROCKIES/LARAMIE RANGE PROJECT

U. S. DEPARTMENT OF ENERGY

SURVEY AND
 COMPILATION BY:
 geometrics

GREELEY



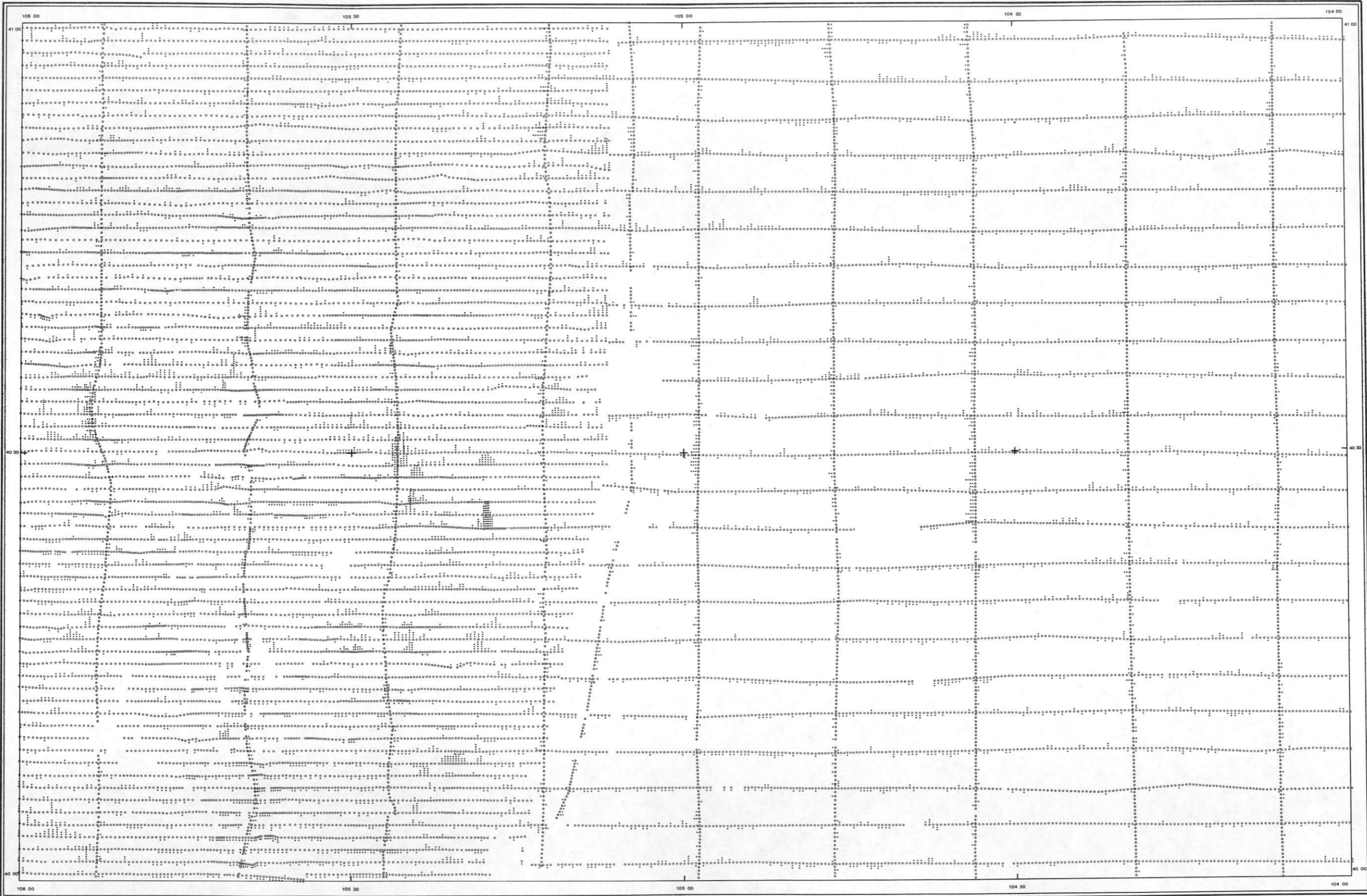
○ DATA STATISTICALLY ADEQUATE
 ○ DATA STATISTICALLY INADEQUATE
 ○ 1 σ ABOUT MEASURE OF CENTRAL TENDENCY
 NOTE: ON E-W LINES, +σ TO NORTH, -σ TO SOUTH.
 ON N-S LINES, +σ TO WEST, -σ TO EAST.

STATE	CADRE*	SECTION#	NEBRASKA	NEBRASKA
NJ 12-6	NK 13-4	NK 13-5	NK 13-6	NK 14-4
NK 12-9	NK 13-7	NK 13-8	NK 13-9	NK 14-7
NK 12-12	NK 13-10	NK 13-11	NK 13-12	NK 14-10
NJ 13-1	NJ 13-2	NJ 13-3	NJ 13-4	NJ 14-1
NJ 13-5	NJ 13-6	NJ 13-7	NJ 13-8	NJ 14-2
NJ 13-9	NJ 13-10	NJ 13-11	NJ 13-12	NJ 14-3
NJ 13-13	NJ 13-14	NJ 13-15	NJ 13-16	NJ 14-4

LOCATION INDEX


URANIUM/POTASSIUM ANOMALY MAP
ROCKIES/LARAMIE RANGE PROJECT
 U. S. DEPARTMENT OF ENERGY

GREELEY



106.00 105.30 105.00 104.30 104.00
 41.00
 40.30
 40.00

SCALE 1:500,000



○ - DATA STATISTICALLY ADEQUATE
 ○ - DATA STATISTICALLY INADEQUATE
 ○ - 1 σ ABOUT MEASURE OF CENTRAL TENDENCY
 ○ - 2 σ ABOUT MEASURE OF CENTRAL TENDENCY
 ○ - 3 σ ABOUT MEASURE OF CENTRAL TENDENCY

NOTE: ON E-W LINES, +σ TO NORTH, -σ TO SOUTH
 ON N-S LINES, +σ TO WEST, -σ TO EAST.

110P NK 12-6 CHAPER WYOMING	110P NK 13-4 WYOMING	110P NK 13-5 WYOMING	110P NK 13-6 WYOMING	110P NK 14-4 WYOMING
110P NK 12-9 WYOMING	110P NK 13-7 WYOMING	110P NK 13-8 WYOMING	110P NK 13-9 WYOMING	110P NK 14-7 WYOMING
110P NK 12-12 WYOMING	110P NK 13-10 WYOMING	110P NK 13-11 WYOMING	110P NK 13-12 WYOMING	110P NK 14-10 WYOMING
110P NJ 12-3 NEW JERSEY	110P NJ 13-1 NEW JERSEY	110P NJ 13-2 NEW JERSEY	110P NJ 13-3 NEW JERSEY	110P NJ 14-1 NEW JERSEY
110P NJ 12-6 NEW JERSEY	110P NJ 13-4 NEW JERSEY	110P NJ 13-5 NEW JERSEY	110P NJ 13-6 NEW JERSEY	110P NJ 14-4 NEW JERSEY

SURVEY AND
COMPLATION BY:
geoMetrics

URANIUM/THORIUM ANOMALY MAP

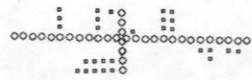
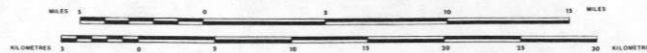
ROCKIES/LARAMIE RANGE PROJECT

U. S. DEPARTMENT OF ENERGY

GREELEY



SCALE 1:500,000



○ - DATA STATISTICALLY ADEQUATE
 ● - DATA STATISTICALLY INADEQUATE
 ⊕ - 1 σ ABOUT MEASURE OF CENTRAL TENDENCY
 NOTE: ON E-W LINES, +σ TO NORTH, -σ TO SOUTH.
 ON N-S LINES, +σ TO WEST, -σ TO EAST.

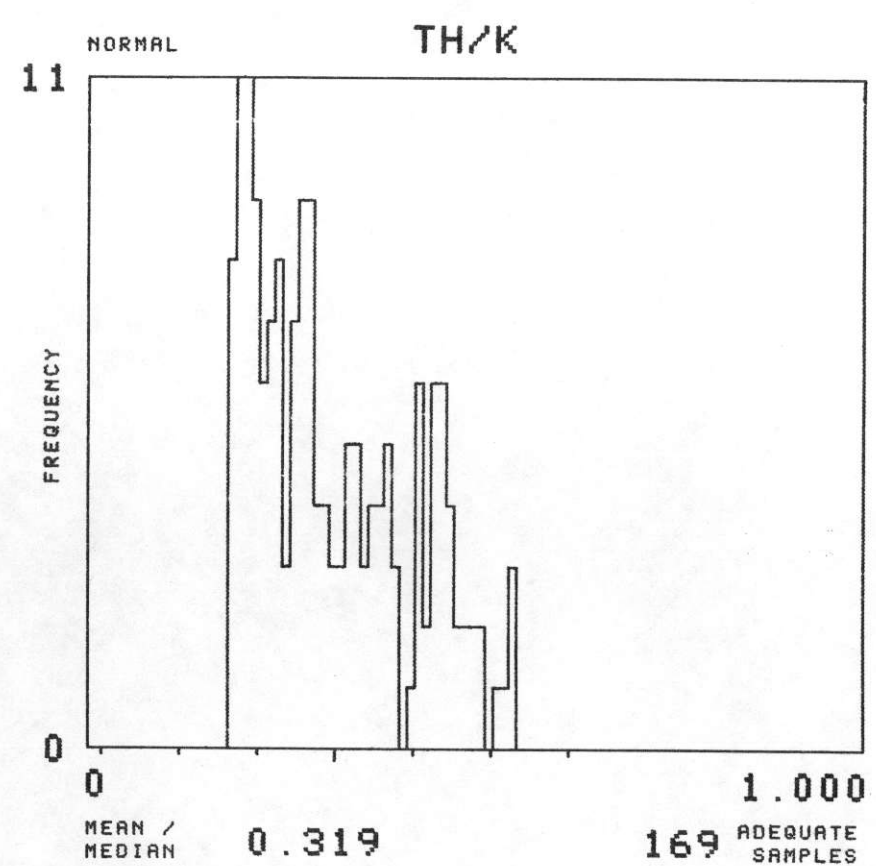
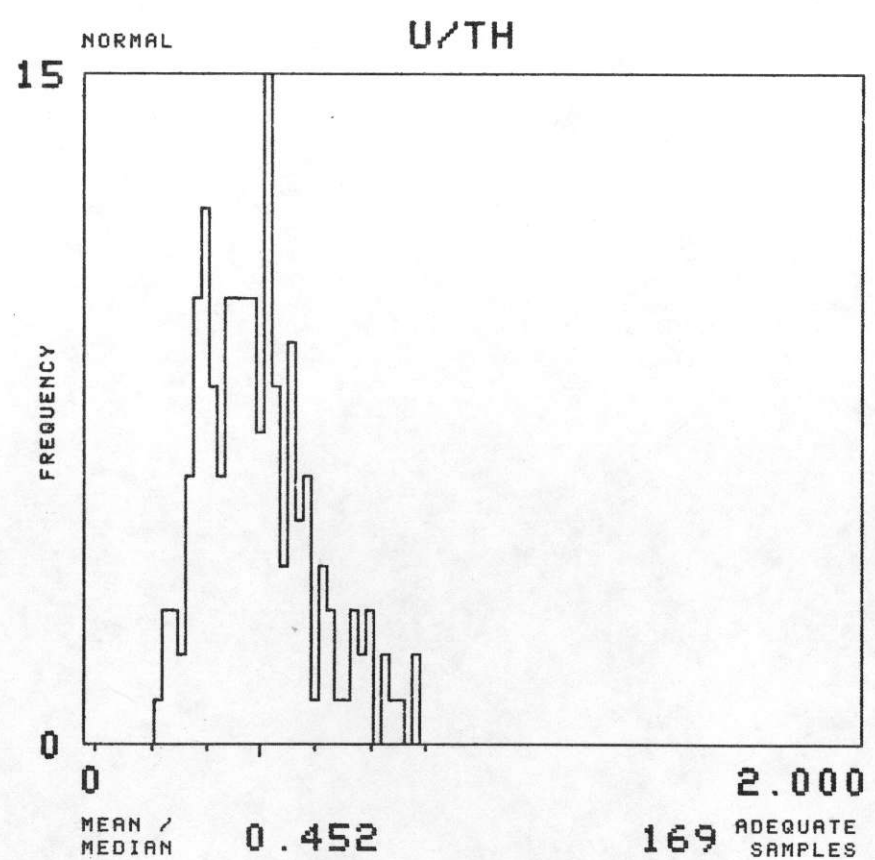
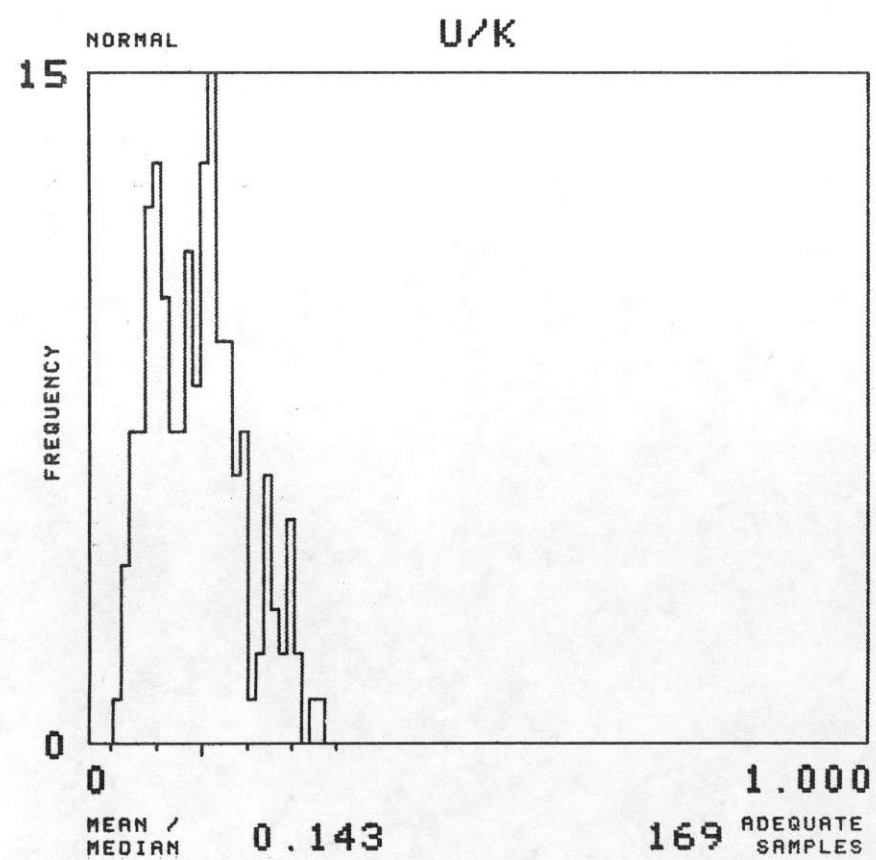
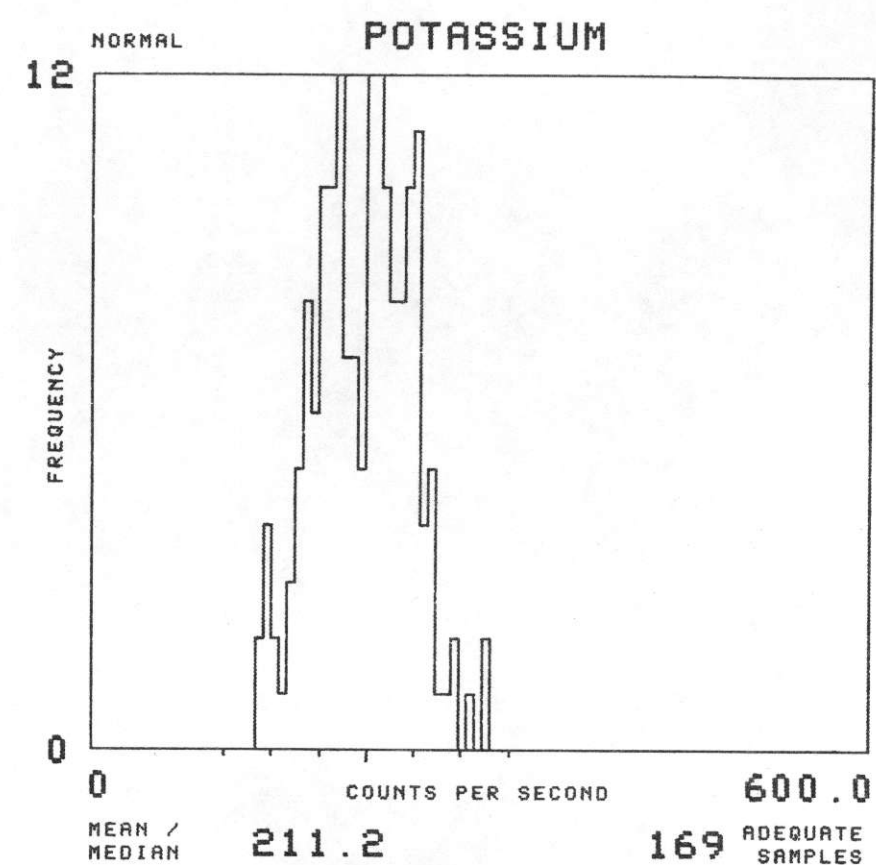
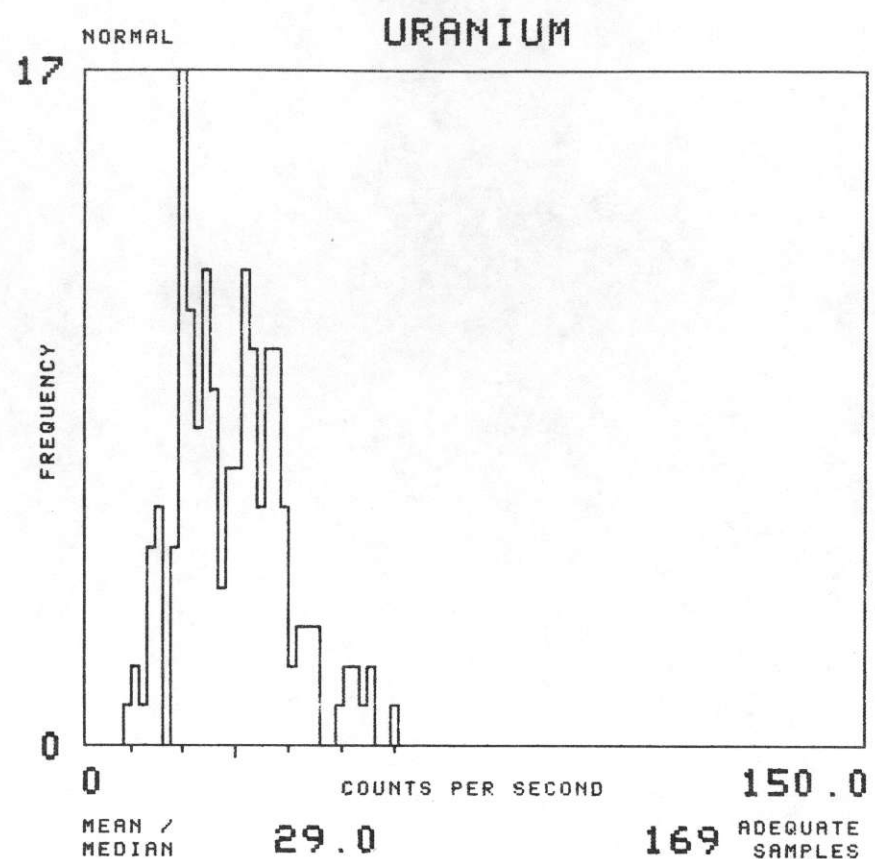
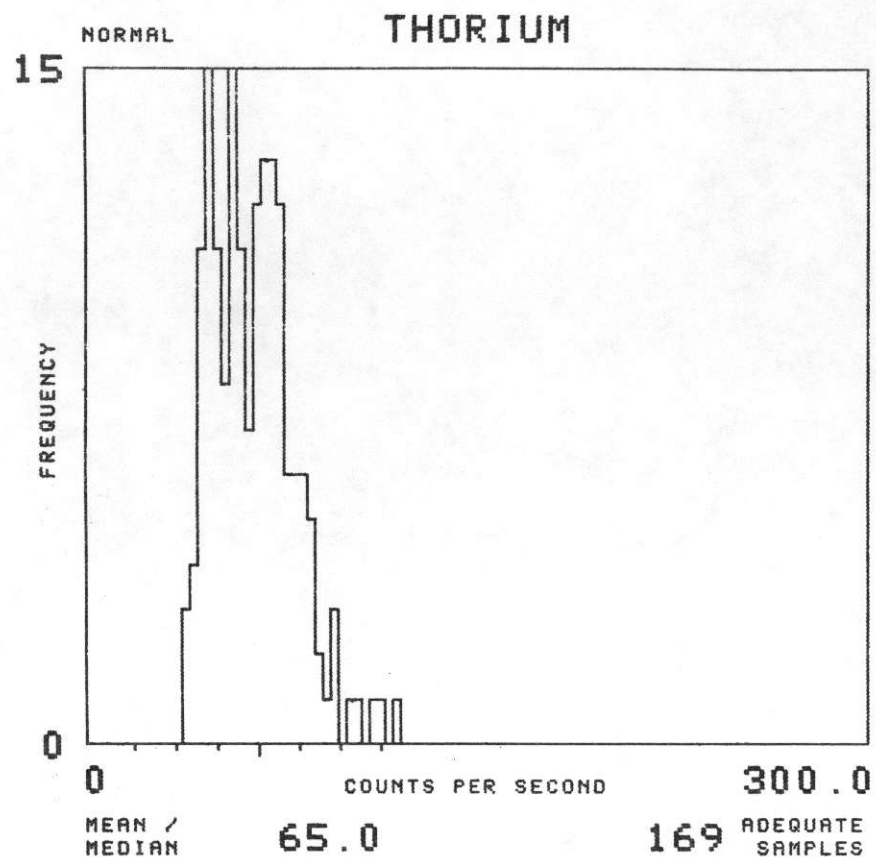
	110°			100°
	LANDER	CROCKER	VALLENTINE	
	NK 12-6	NK 13-4	NK 13-5	NK 14-4
		WYOMING	NEBRASKA	
	NK 12-9	NK 13-7	NK 13-8	NK 14-7
		NEBRASKA	NORTH	
			PLATEAU	
			NK 14-10	
			NEBRASKA	
			NK 13-12	
			NK 13-11	
			NK 13-10	
			NK 13-9	
			NK 13-8	
			NK 13-7	
			NK 13-6	
			NK 13-5	
			NK 13-4	
			NK 13-3	
			NK 13-2	
			NK 13-1	
			NK 13-0	
			NK 12-6	

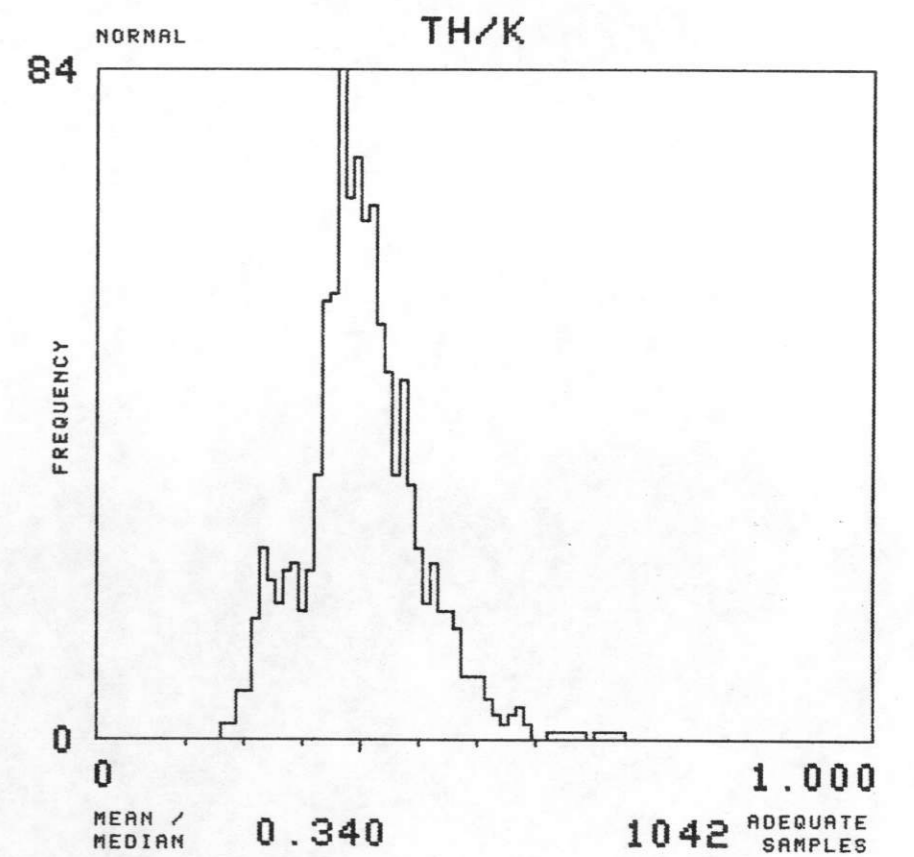
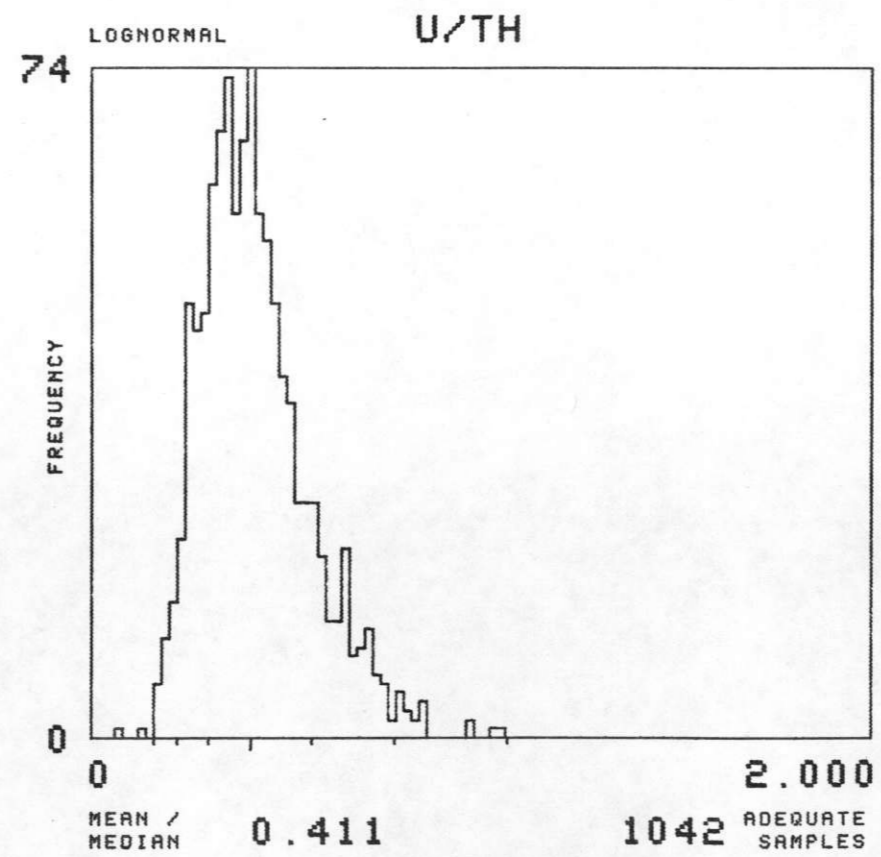
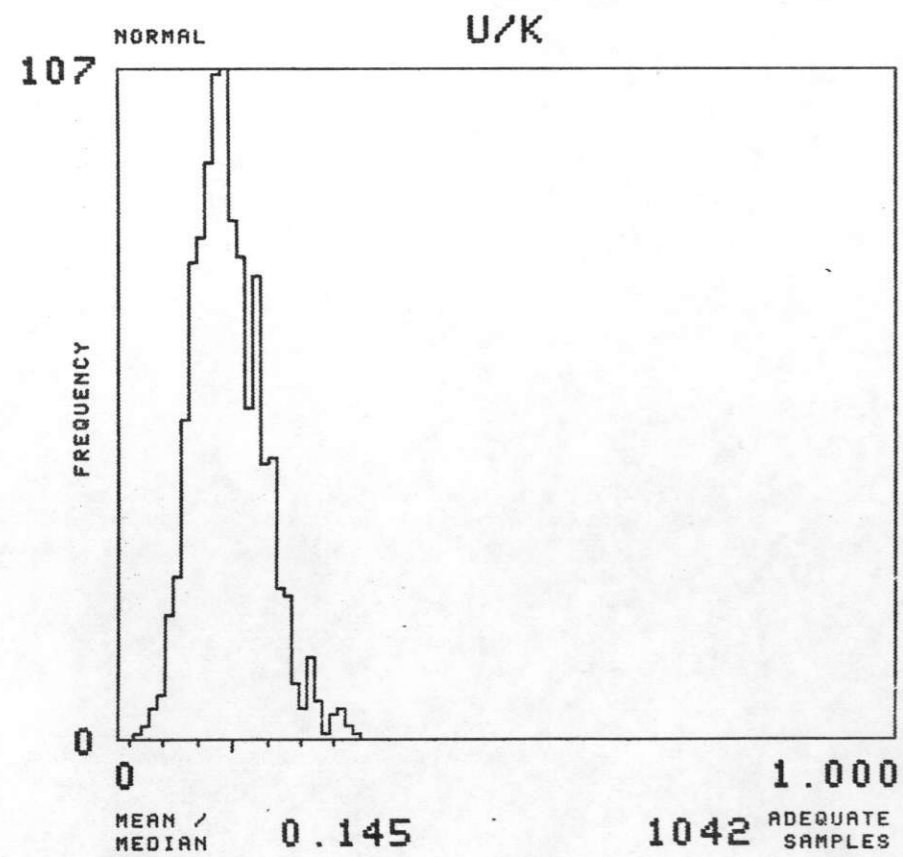
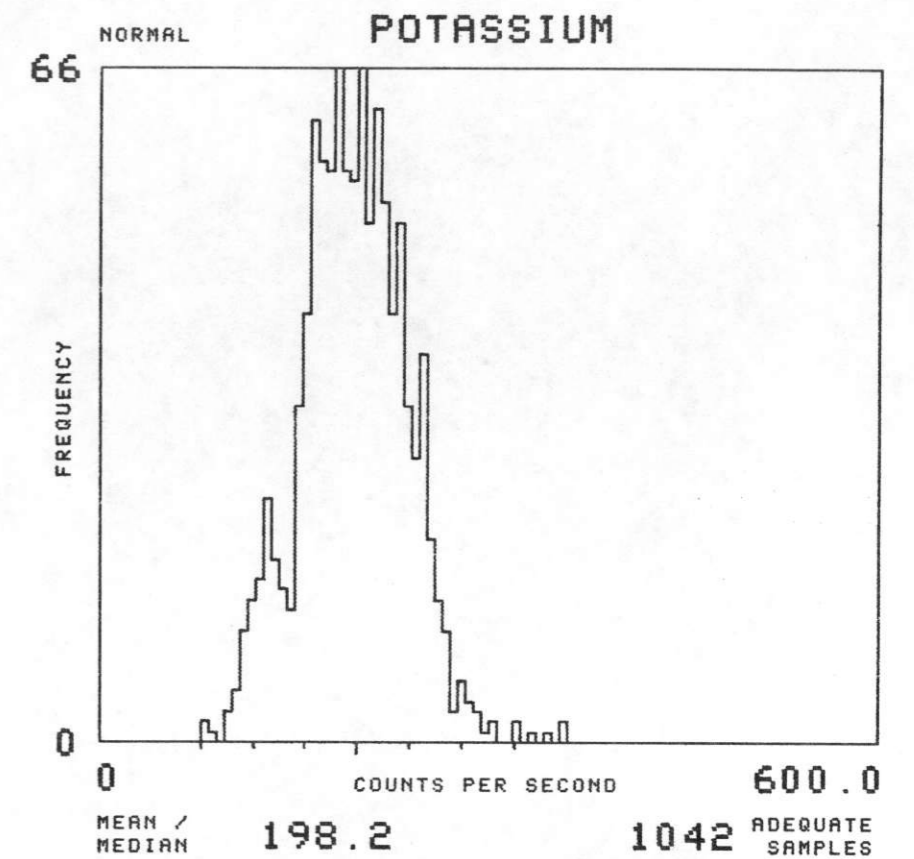
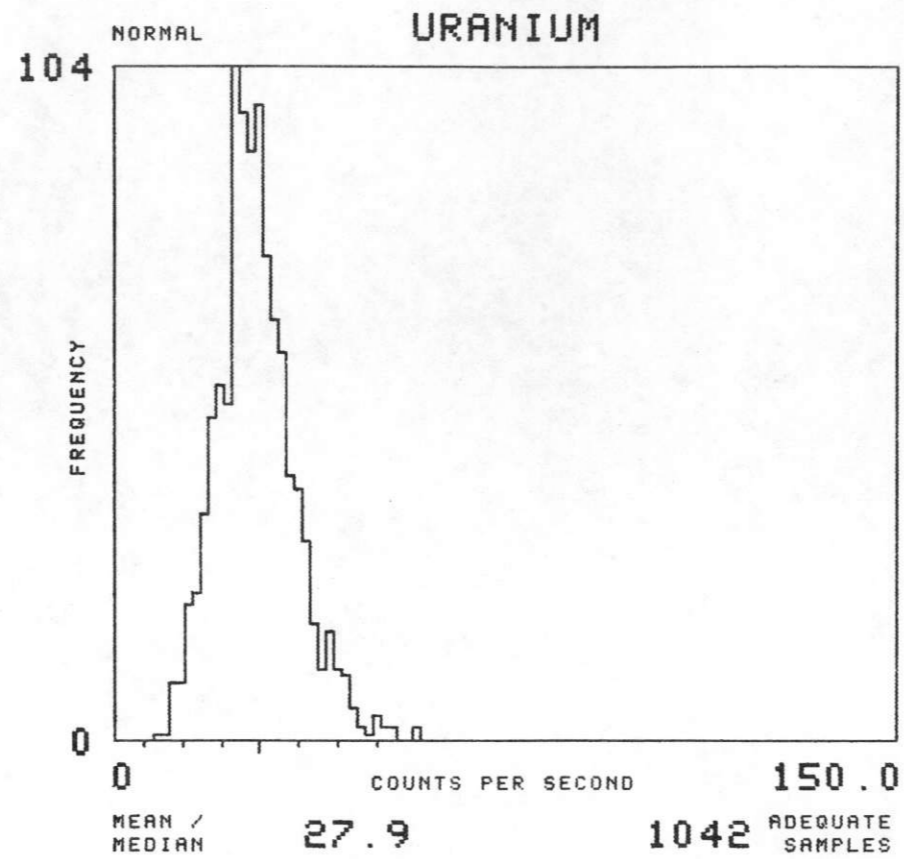
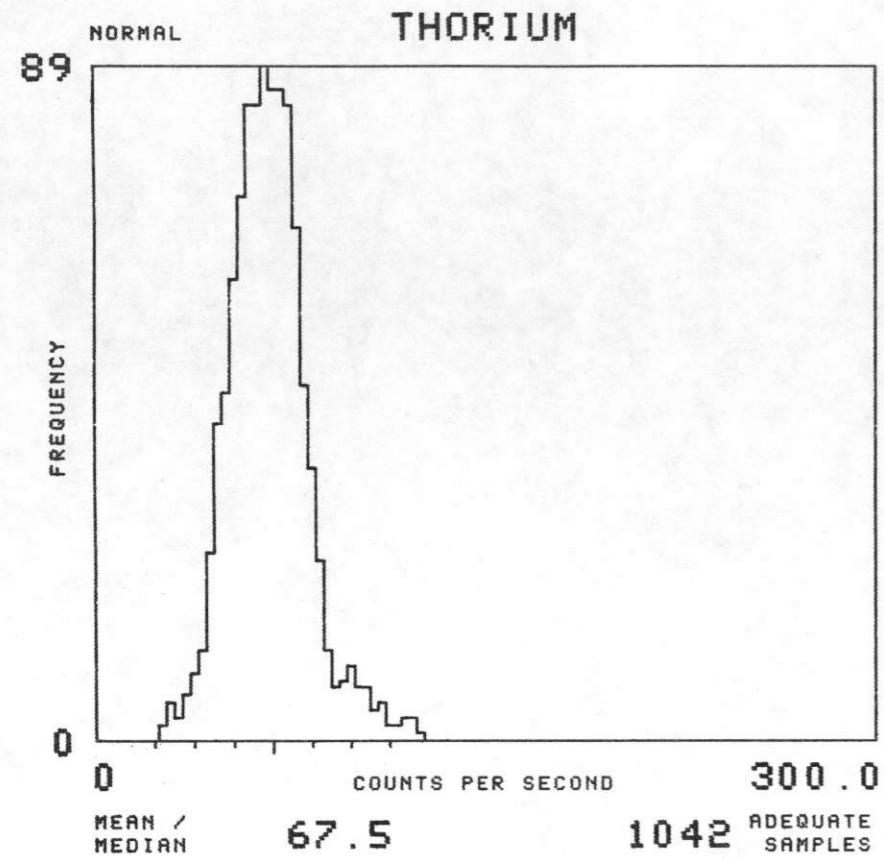
LOCATION INDEX

THORIUM/POTASSIUM ANOMALY MAP

ROCKIES/LARAMIE RANGE PROJECT

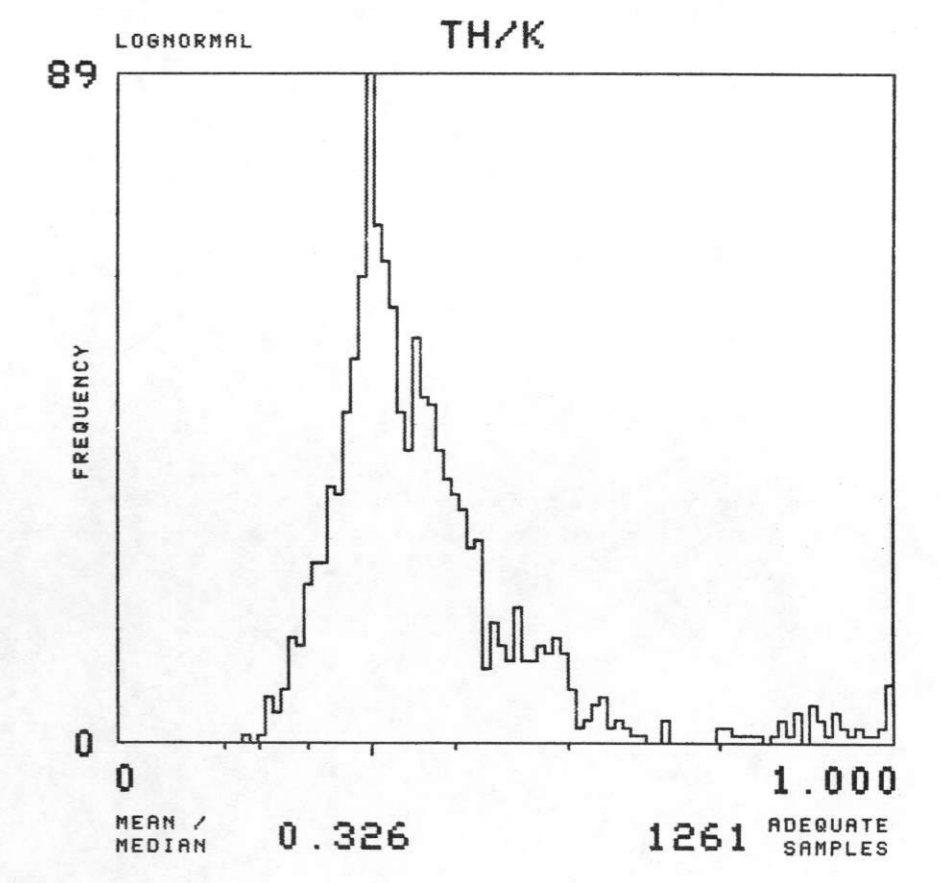
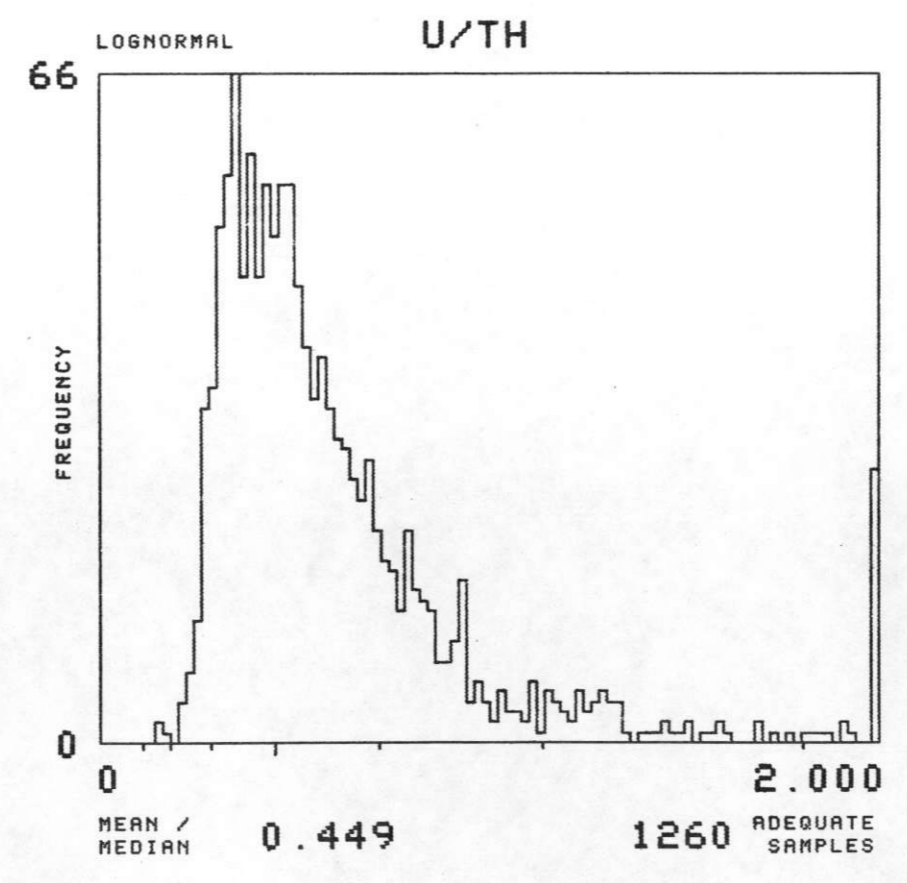
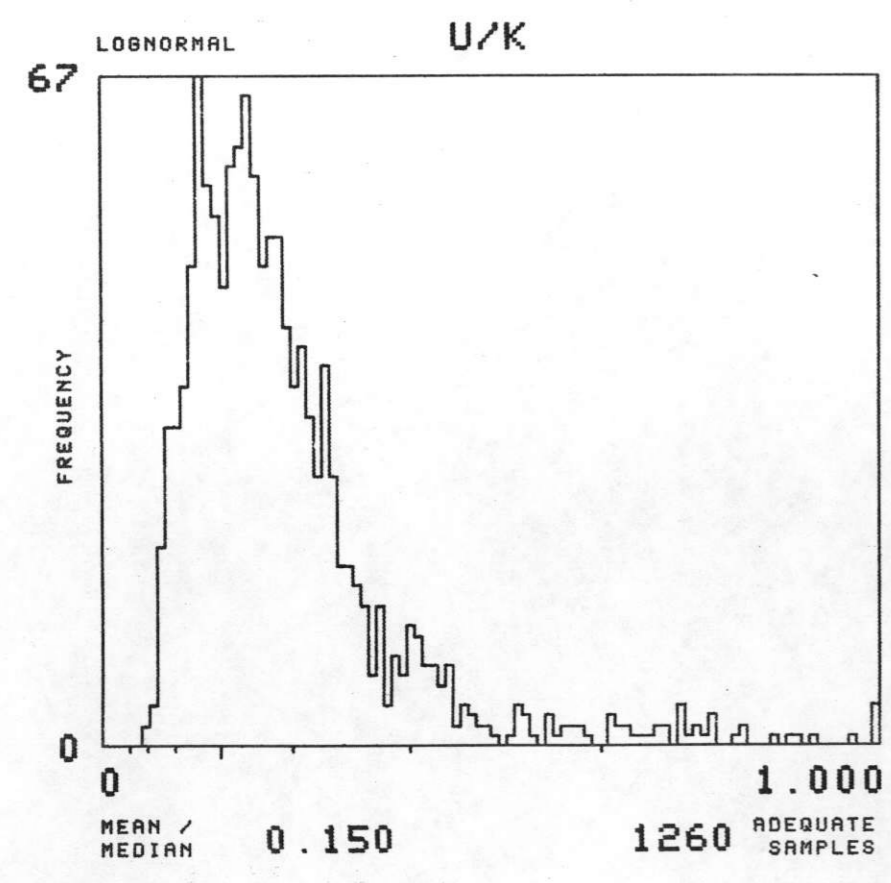
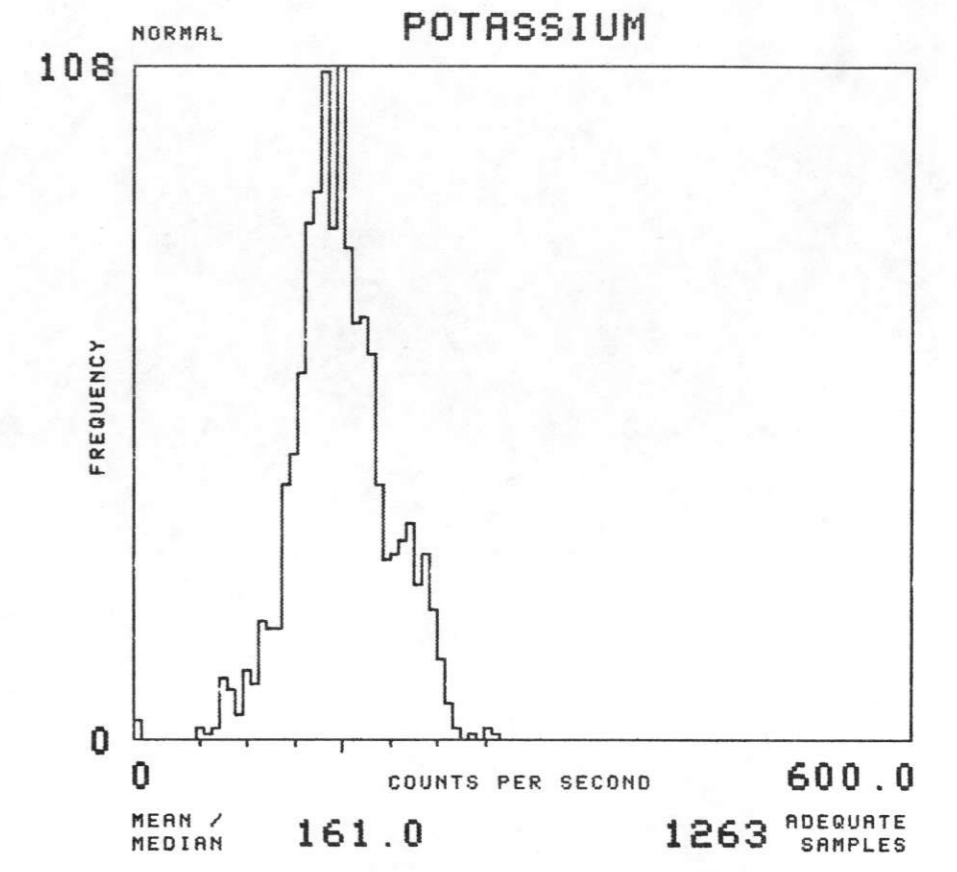
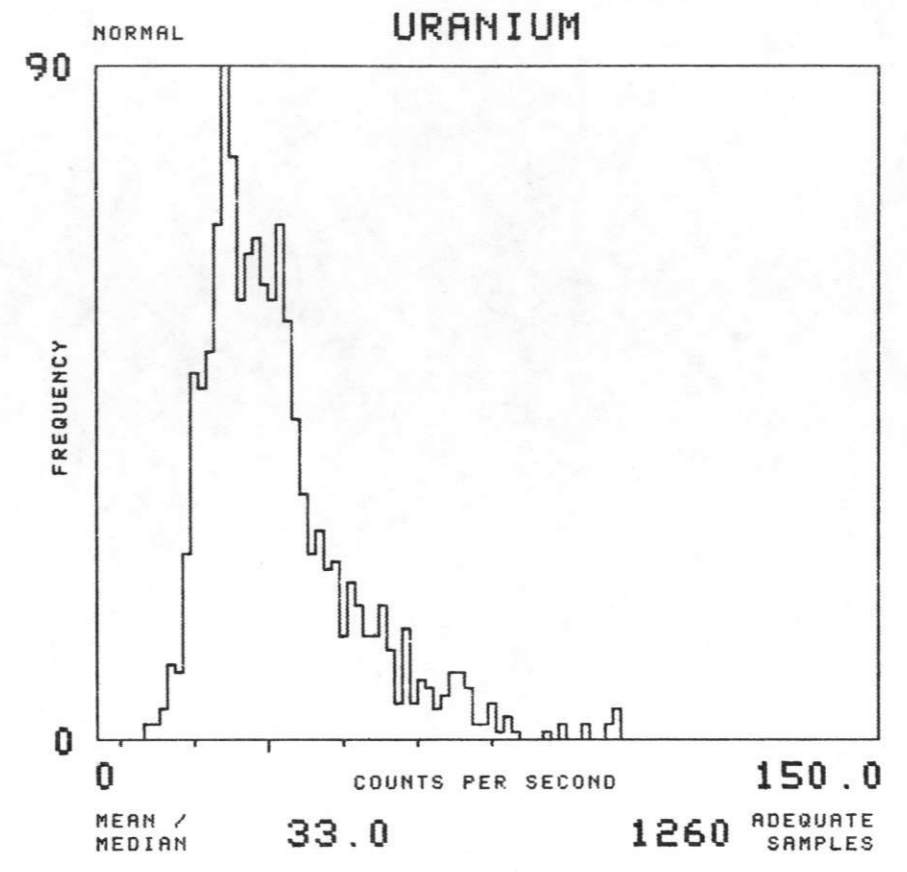
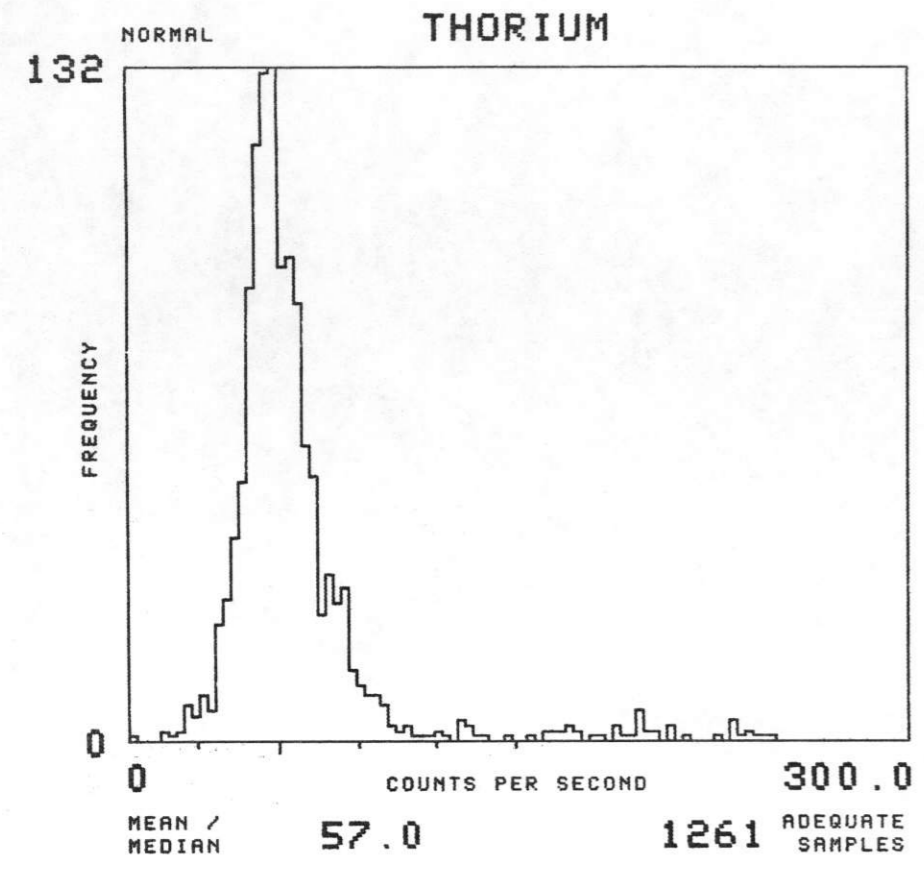
U. S. DEPARTMENT OF ENERGY





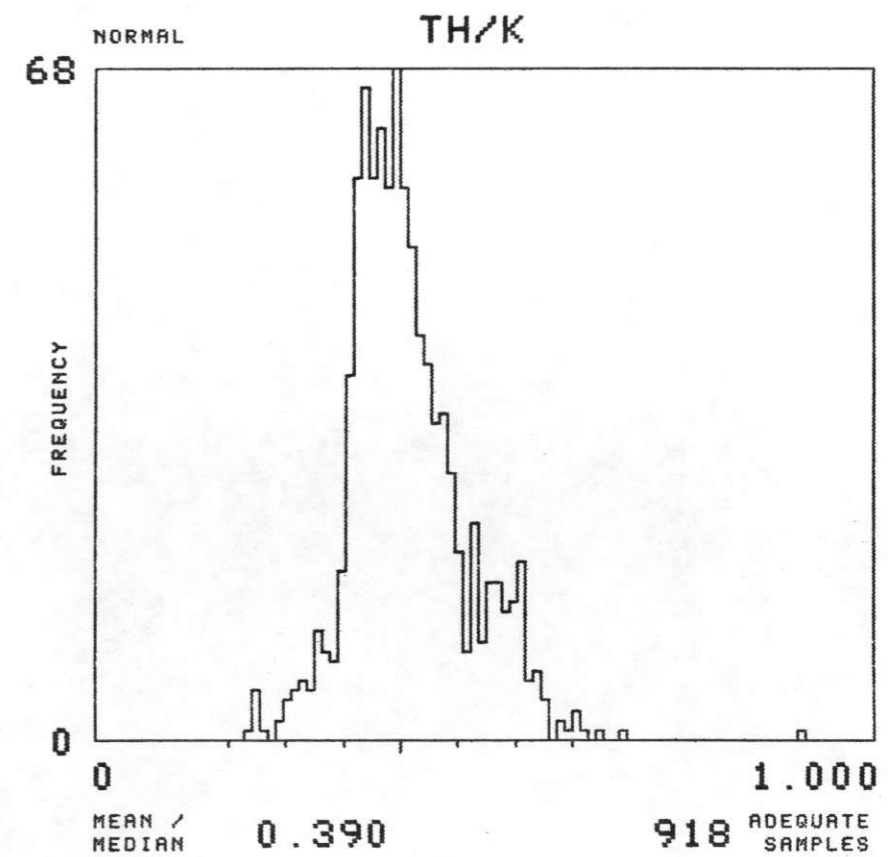
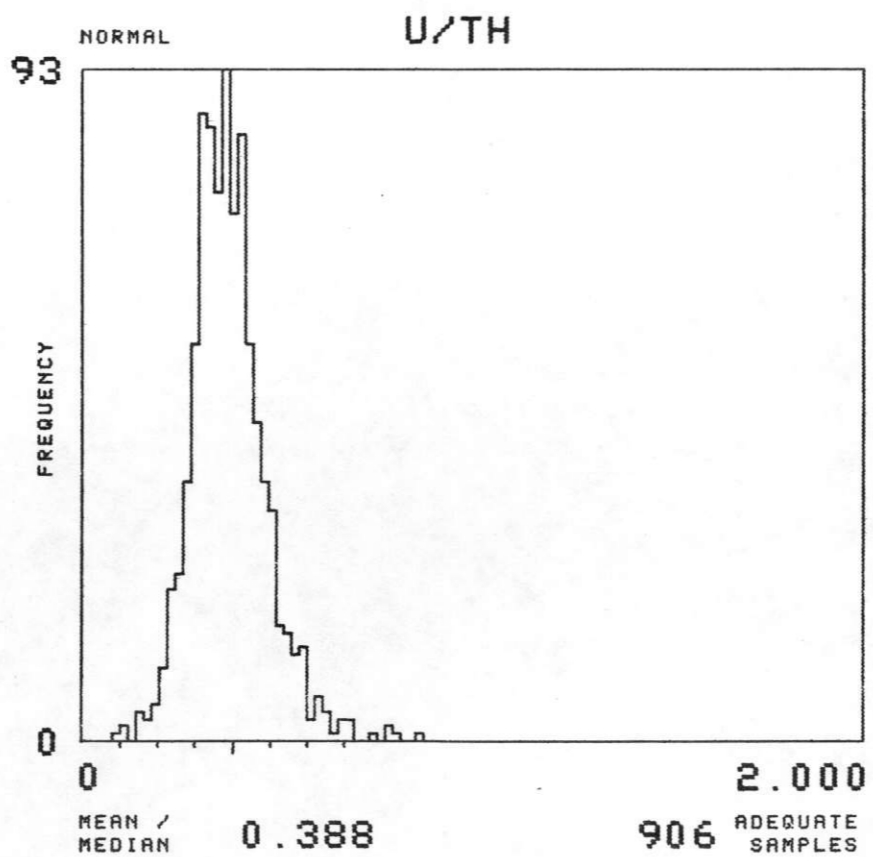
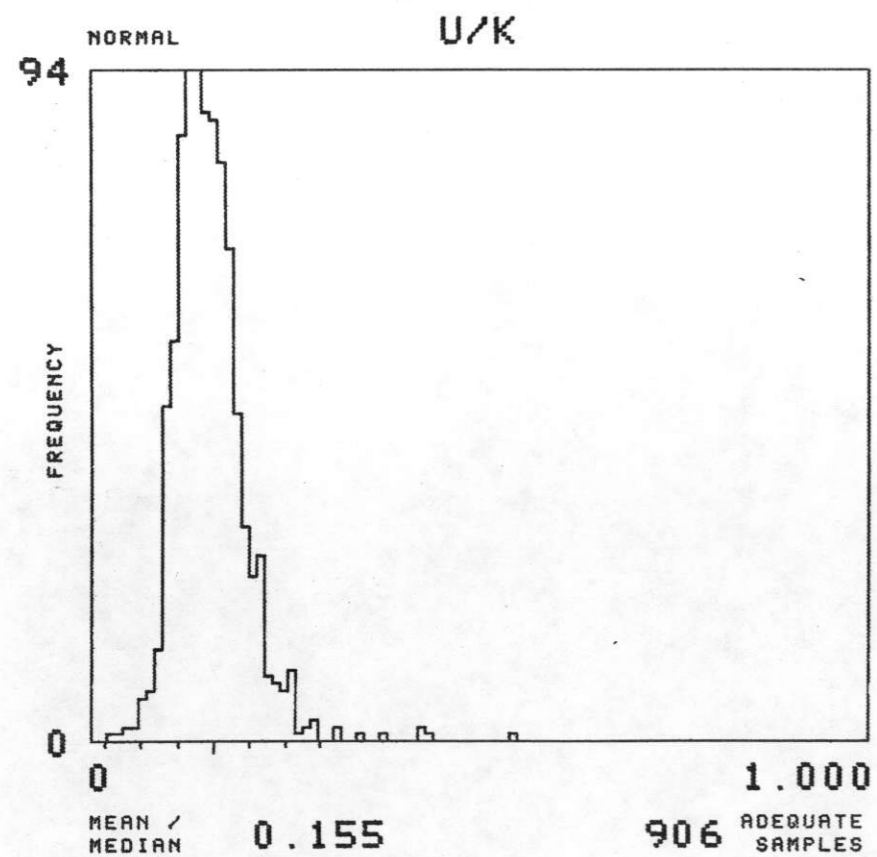
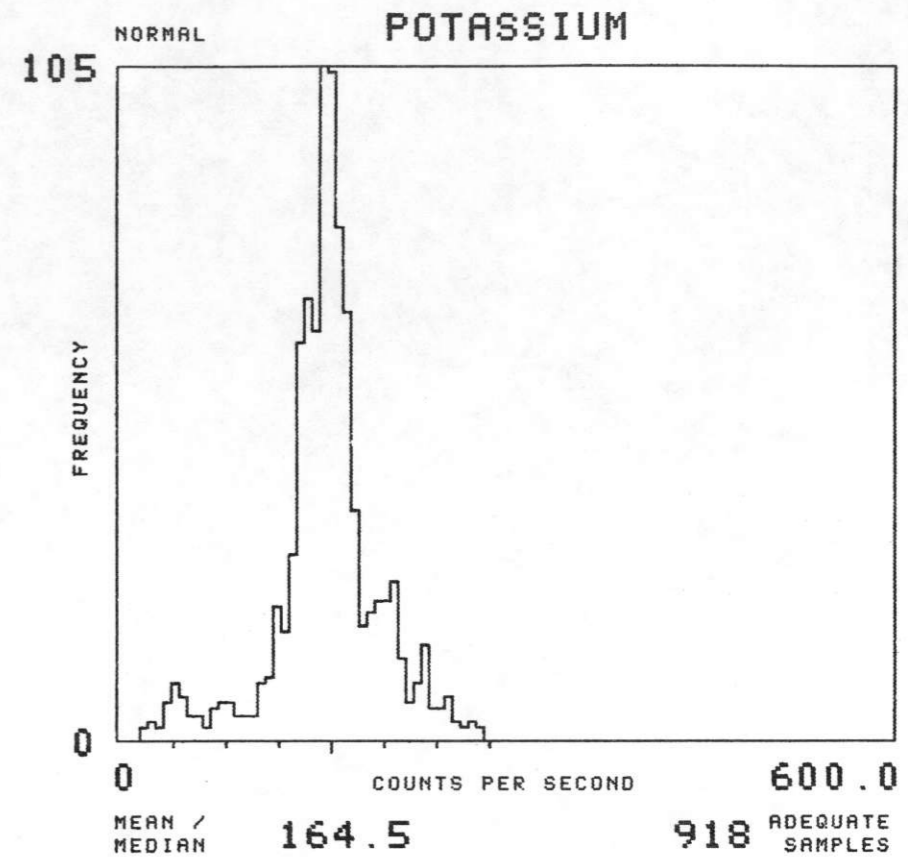
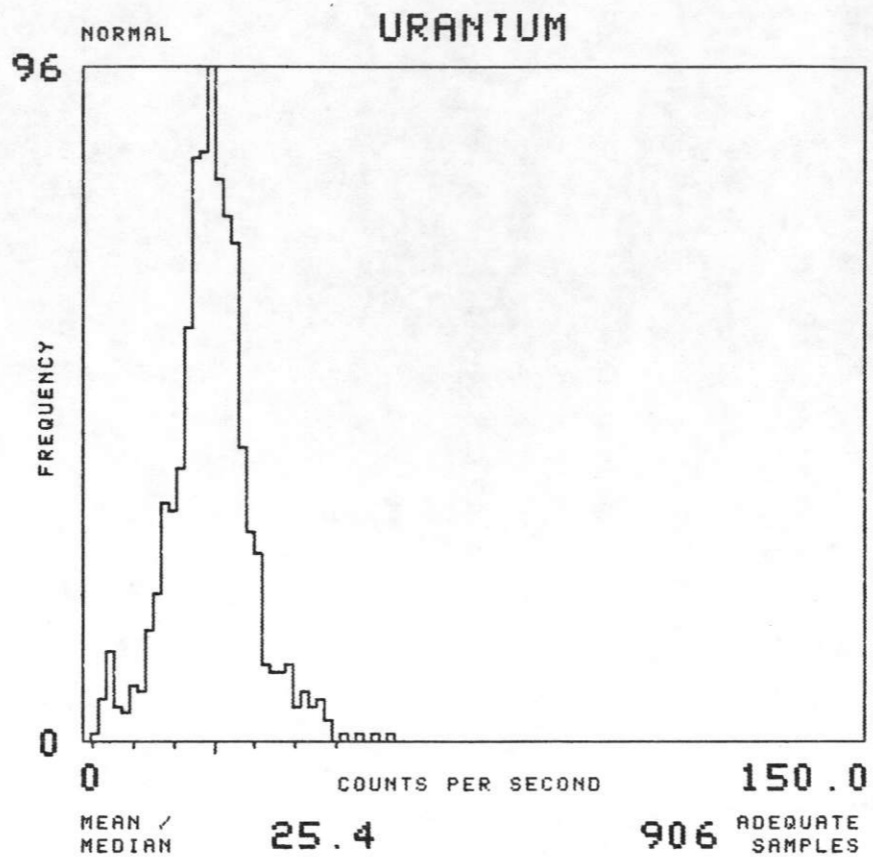
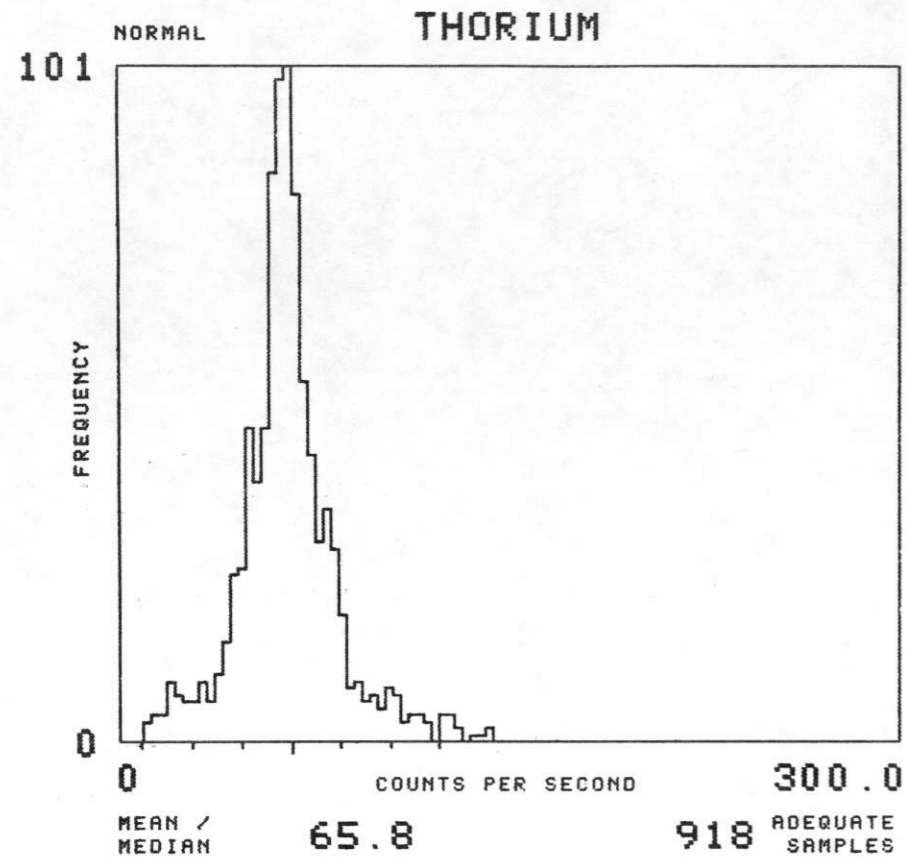
NTMS NK 13-11 GREELEY

FORMATION : KPL TOTAL NUMBER OF SAMPLES 1264



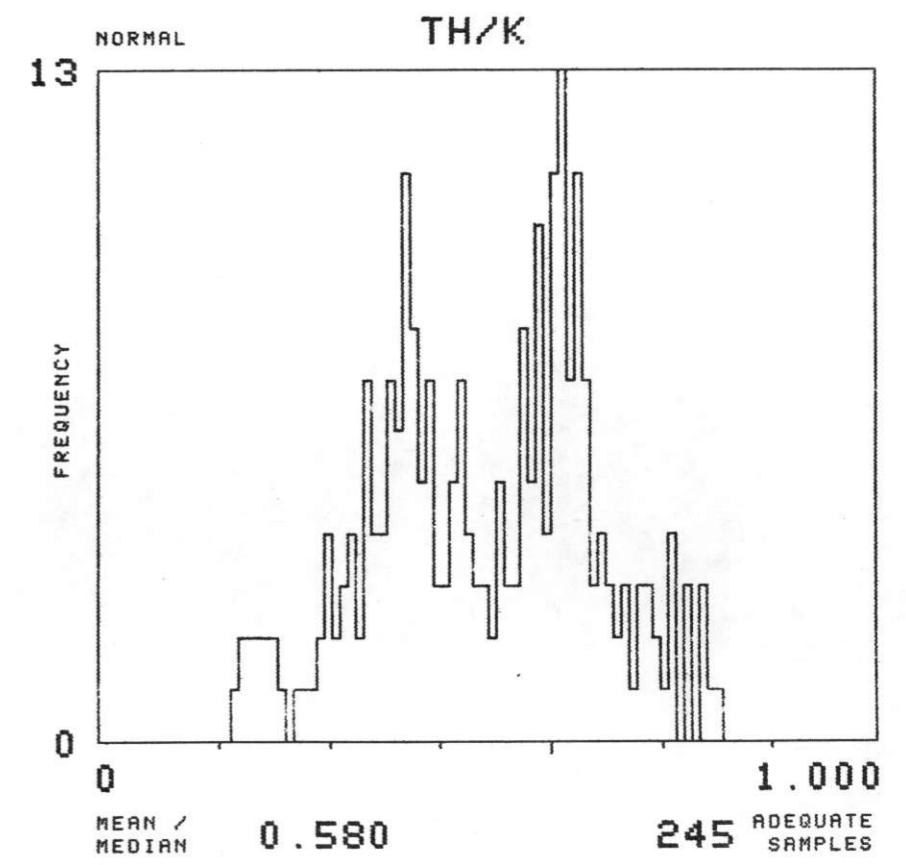
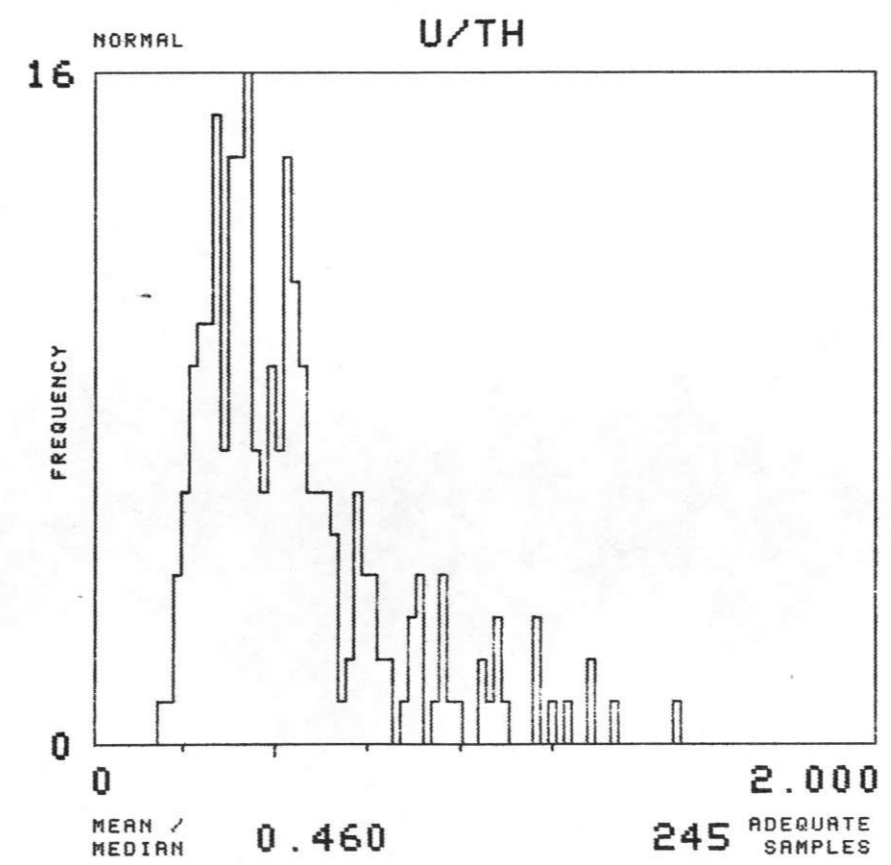
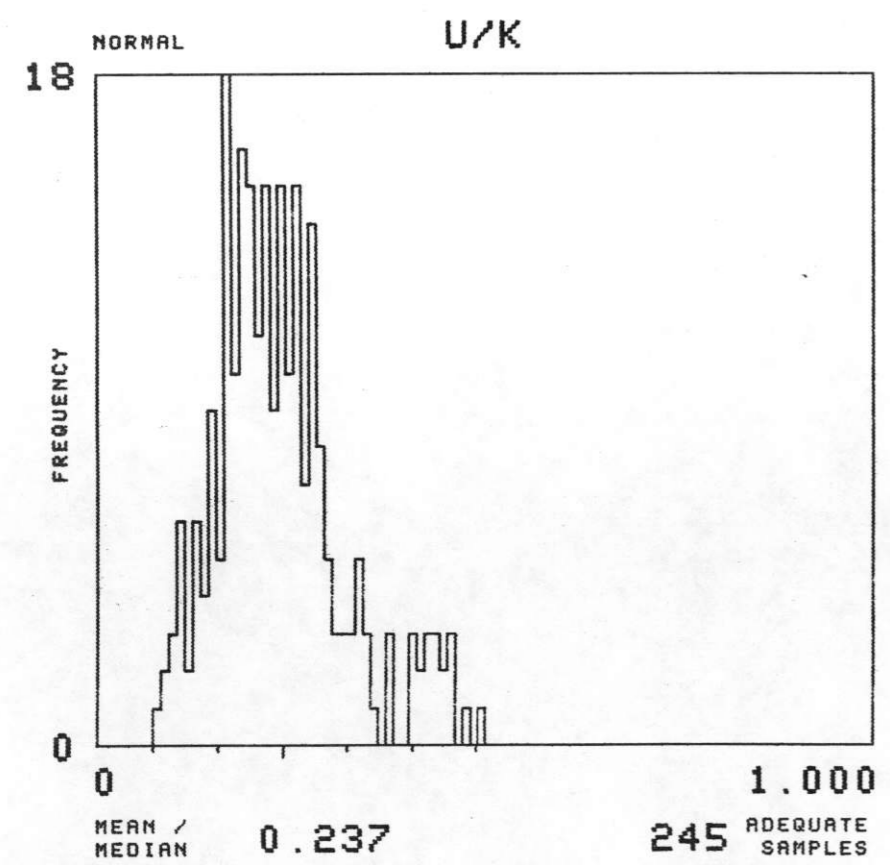
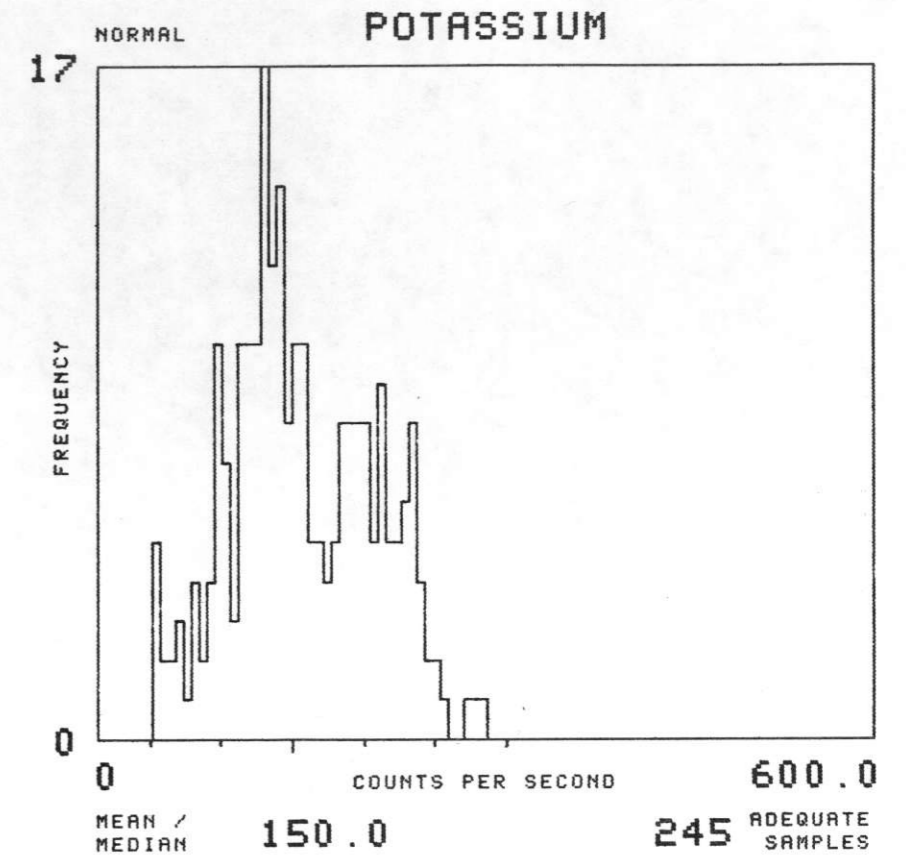
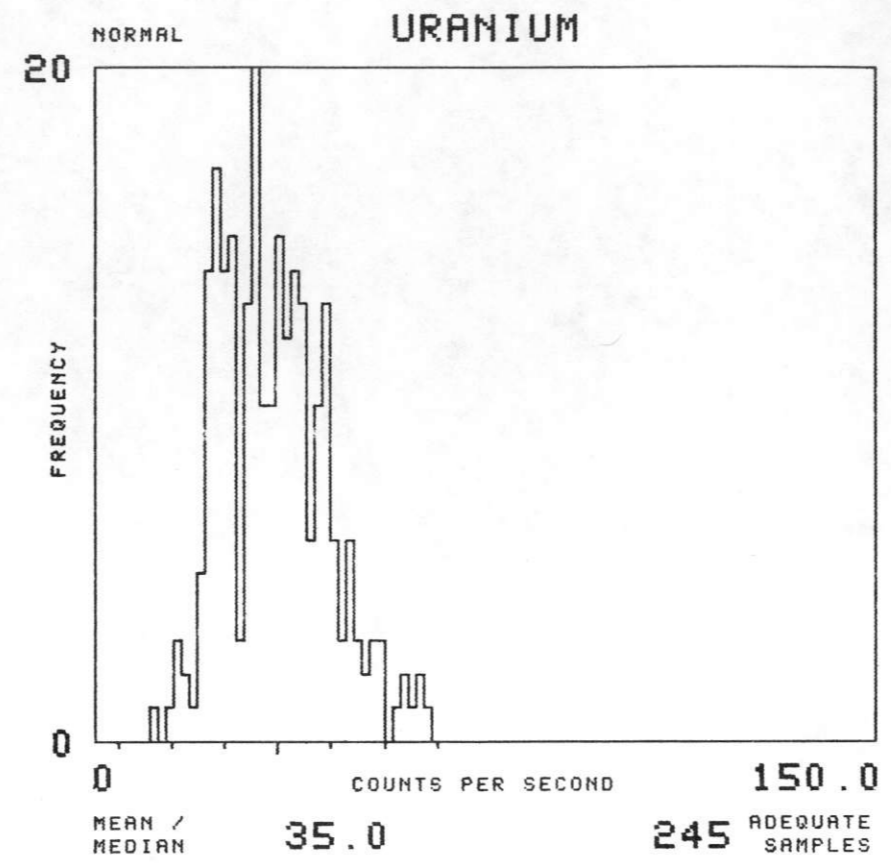
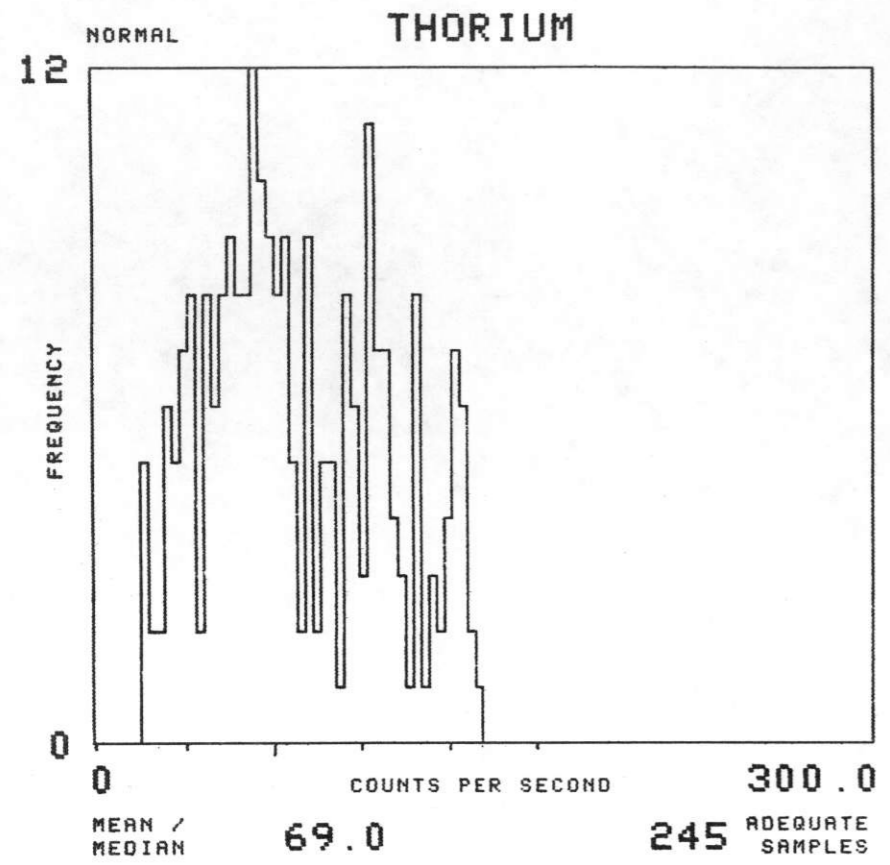
NTMS NK 13-11 GREELEY

FORMATION : KPM TOTAL NUMBER OF SAMPLES 924



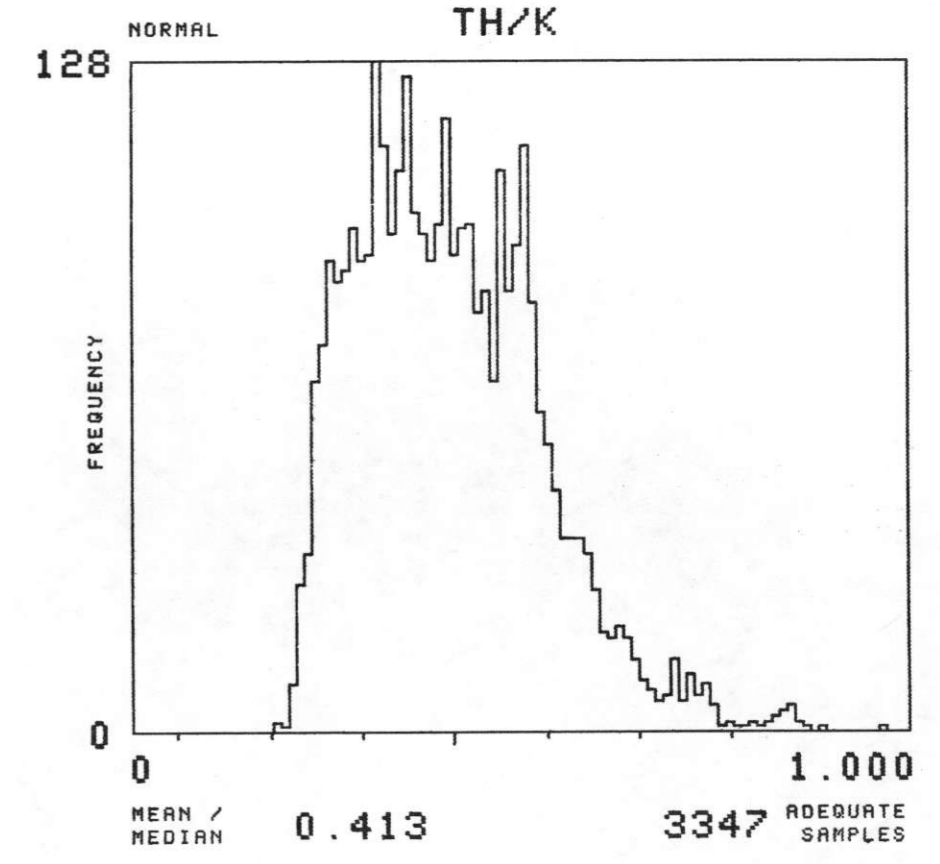
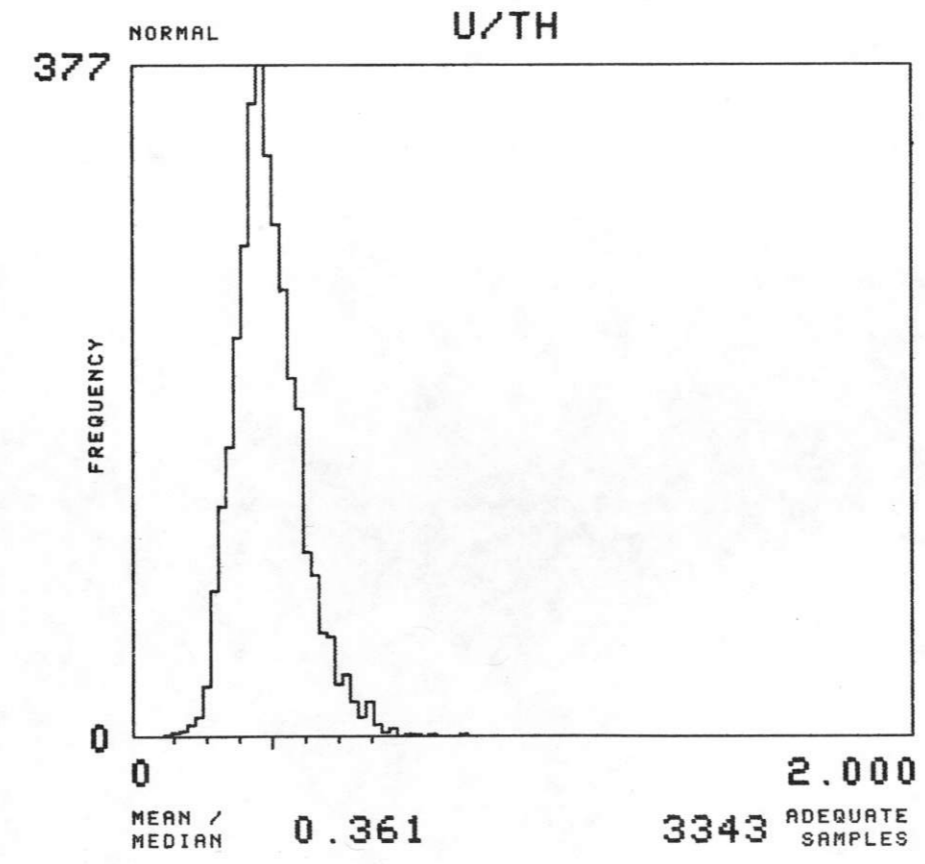
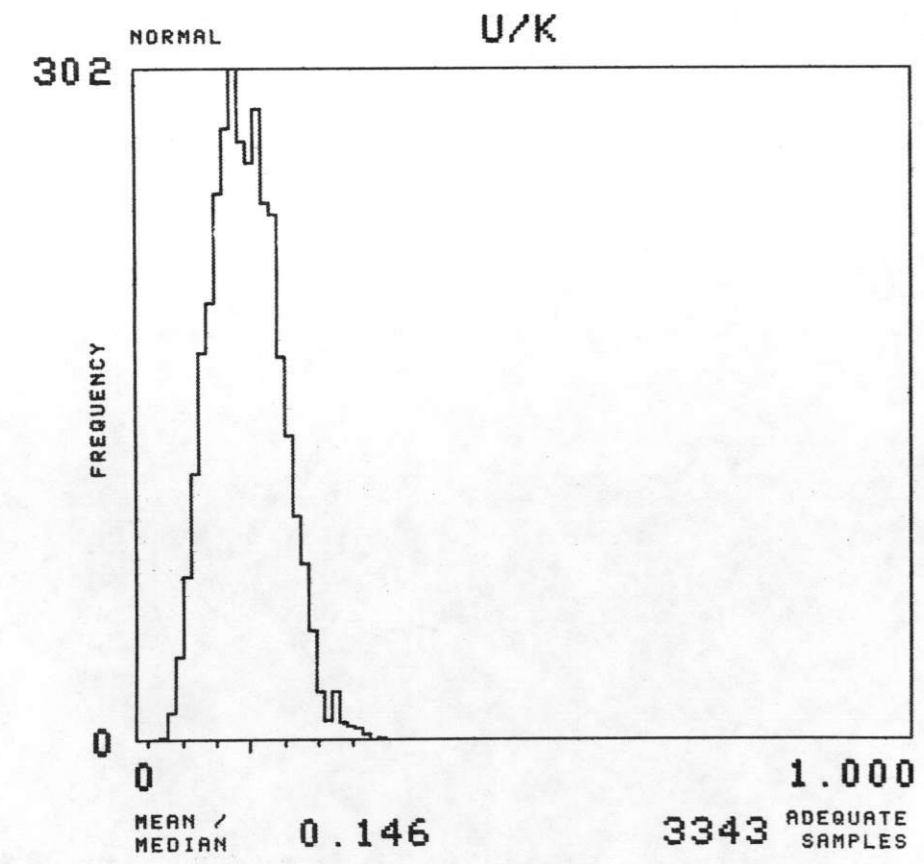
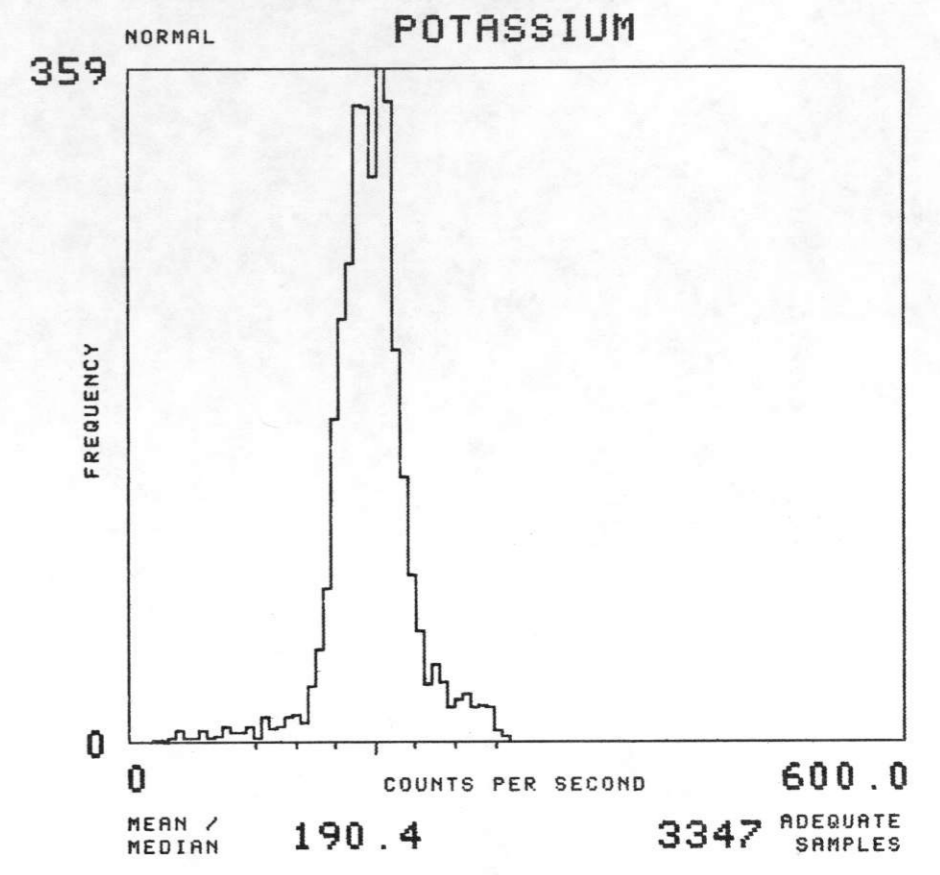
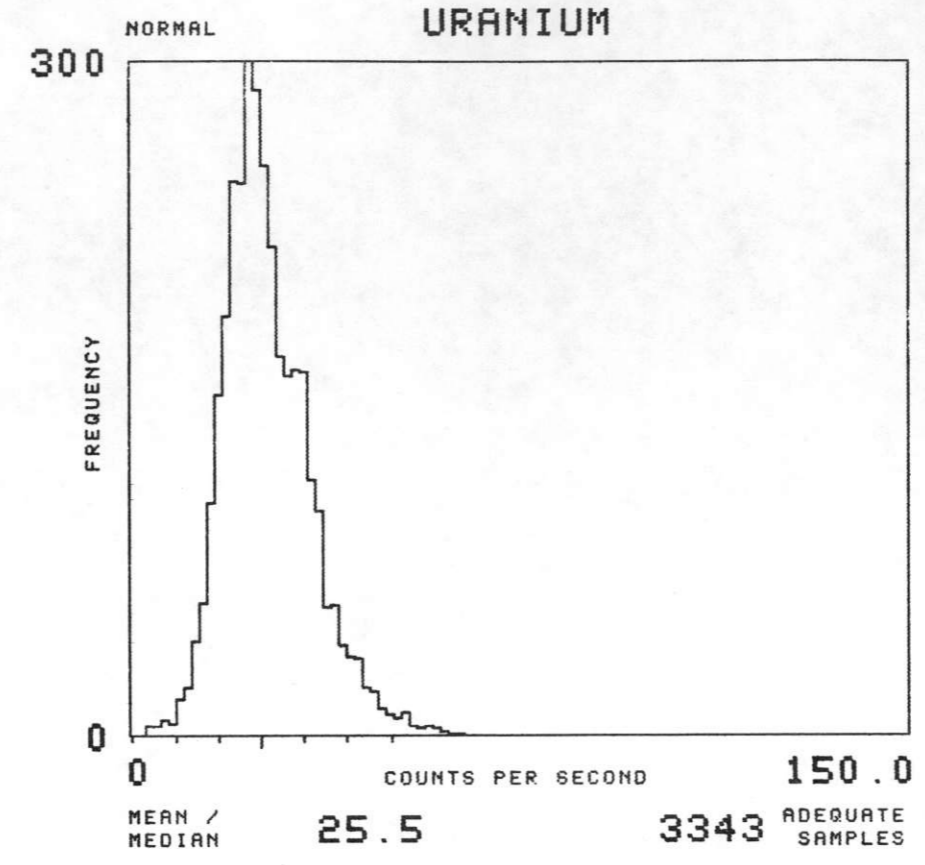
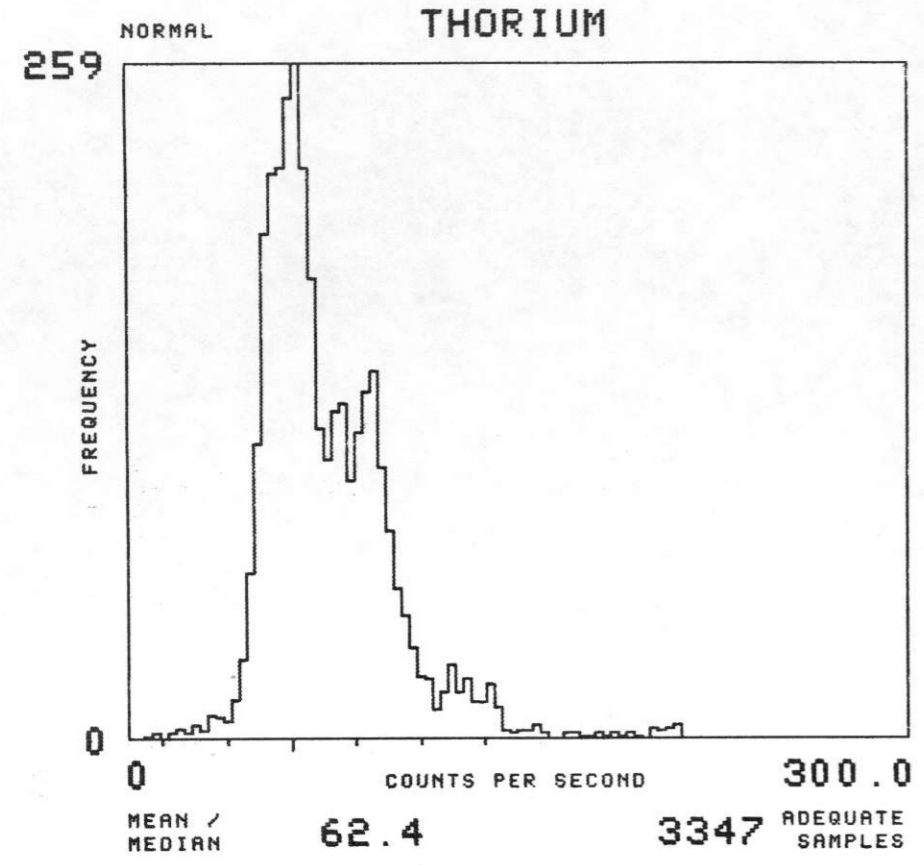
NTMS NK 13-11 GREELEY

FORMATION : KTRDC TOTAL NUMBER OF SAMPLES 245



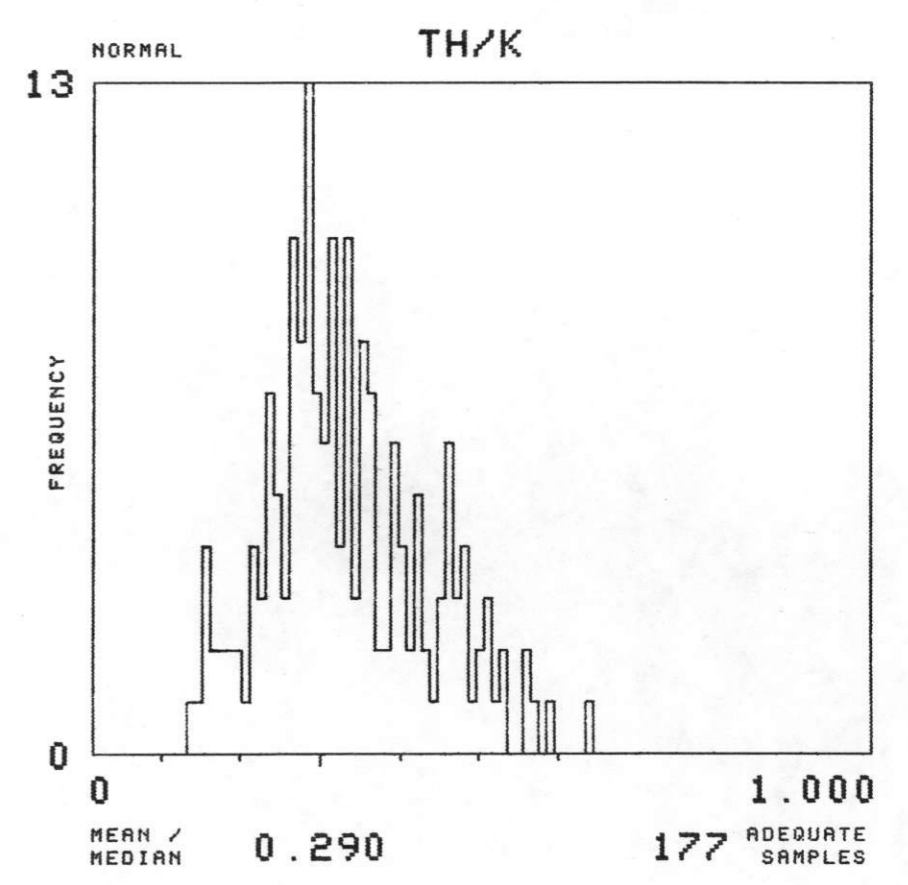
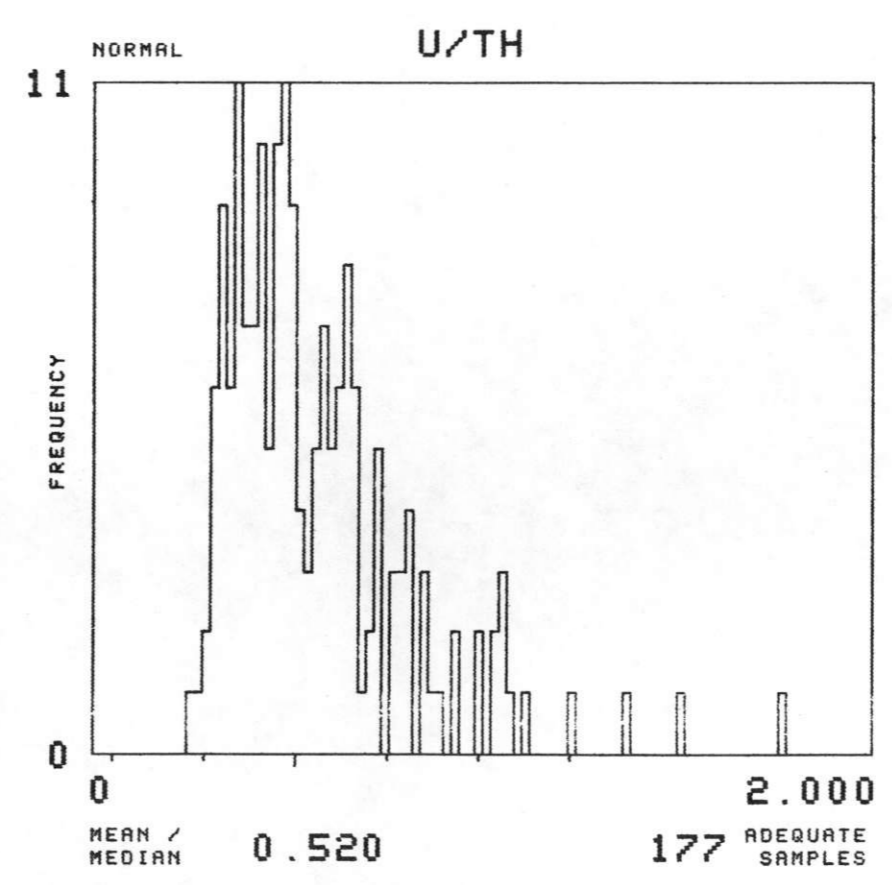
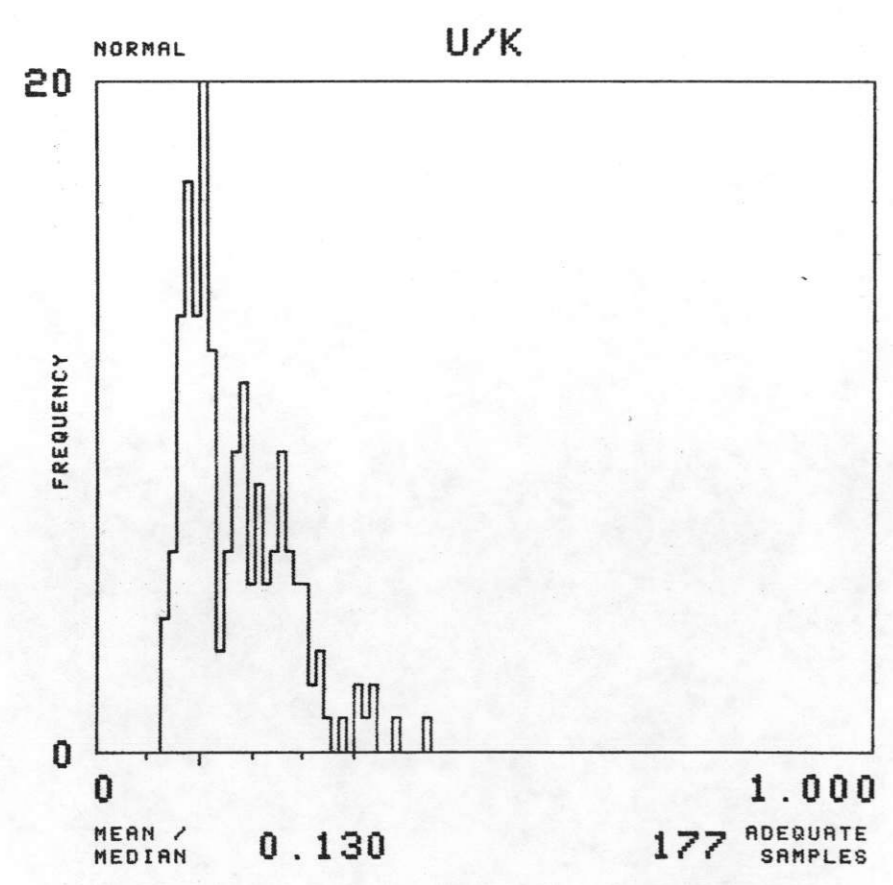
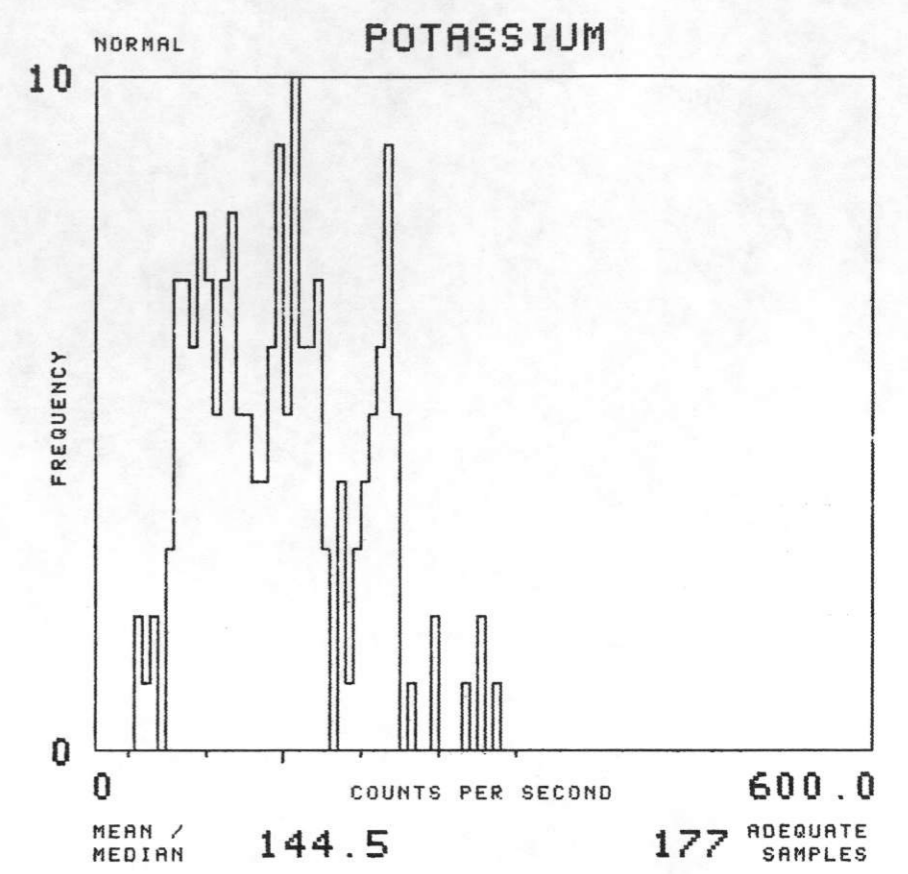
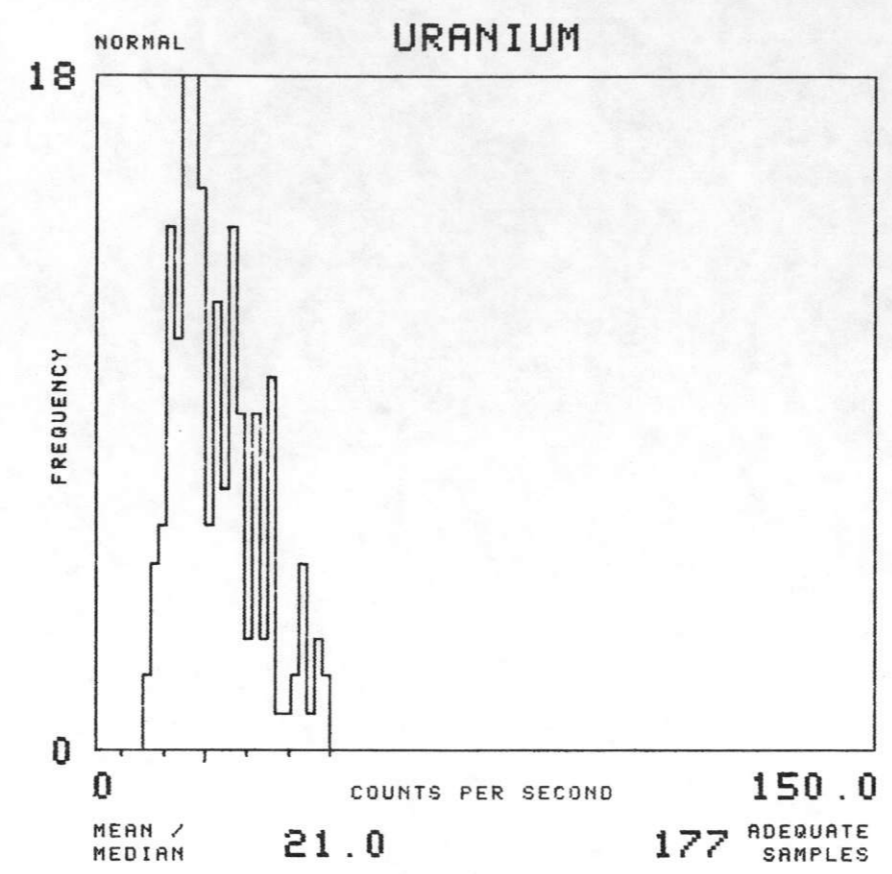
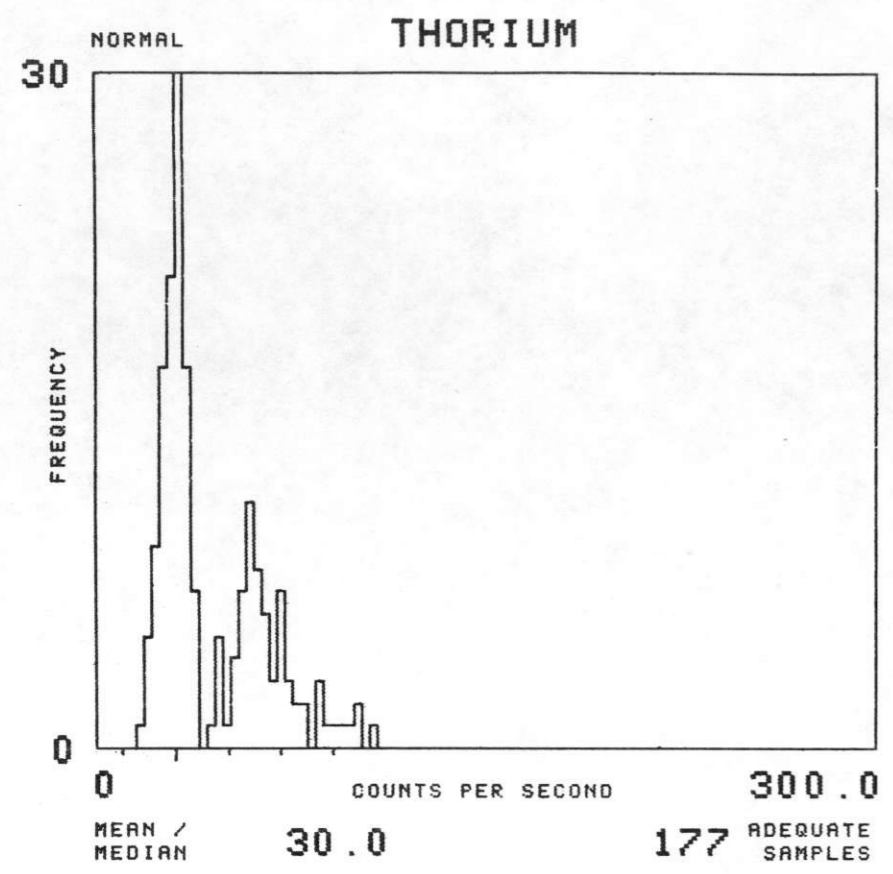
NTMS NK 13-11 GREELEY

FORMATION : KPU TOTAL NUMBER OF SAMPLES 3396



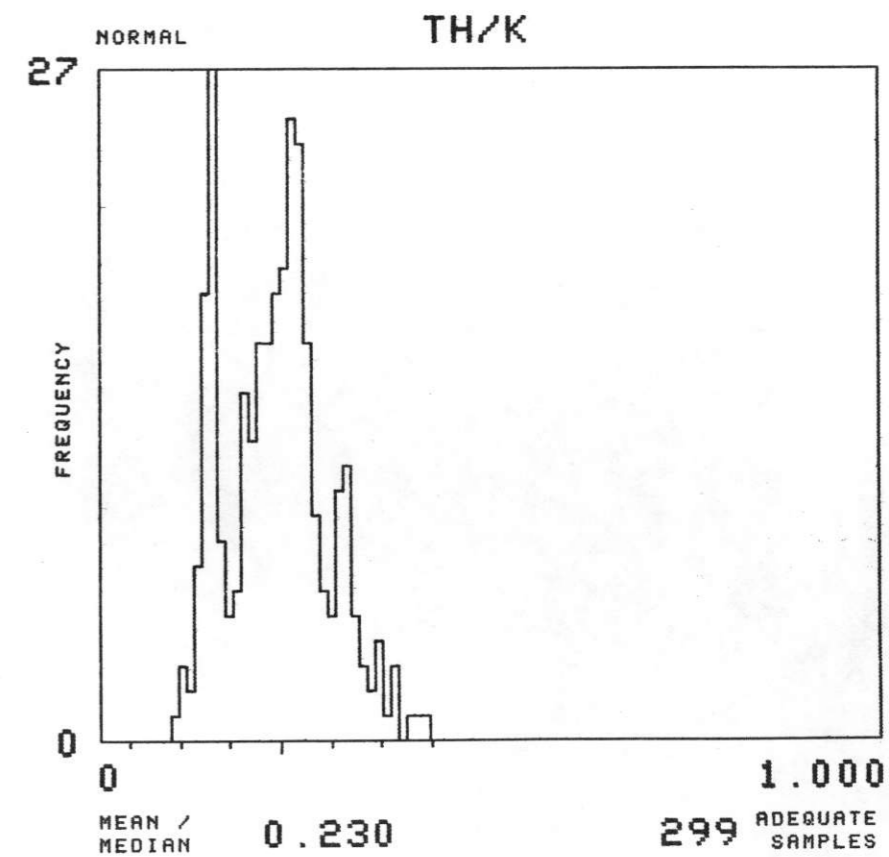
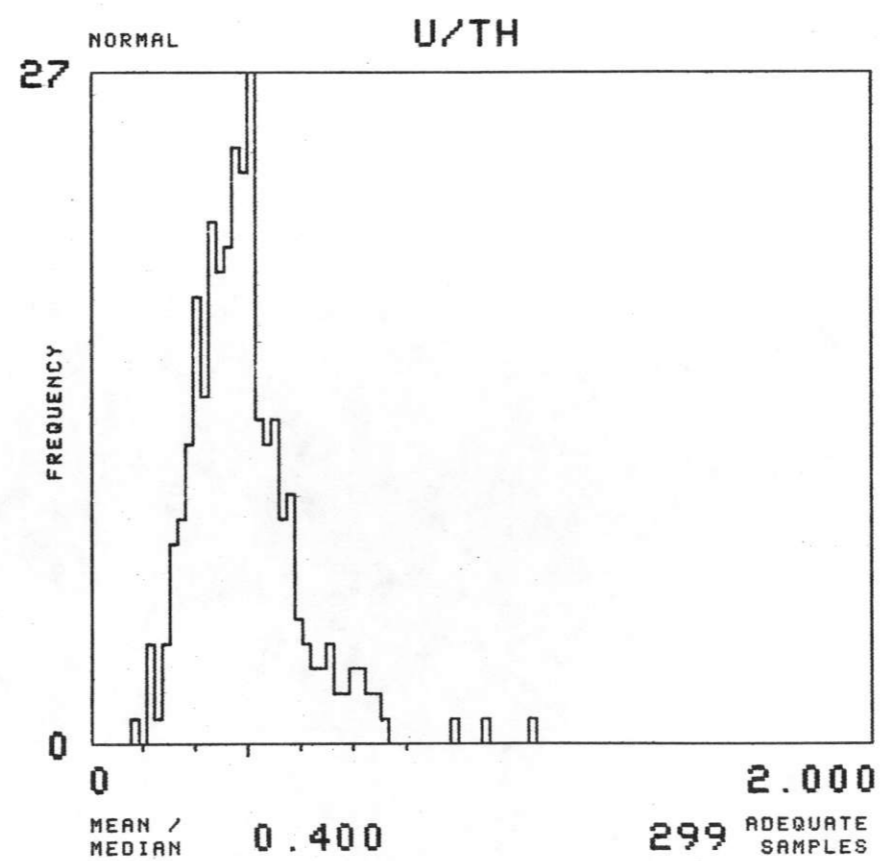
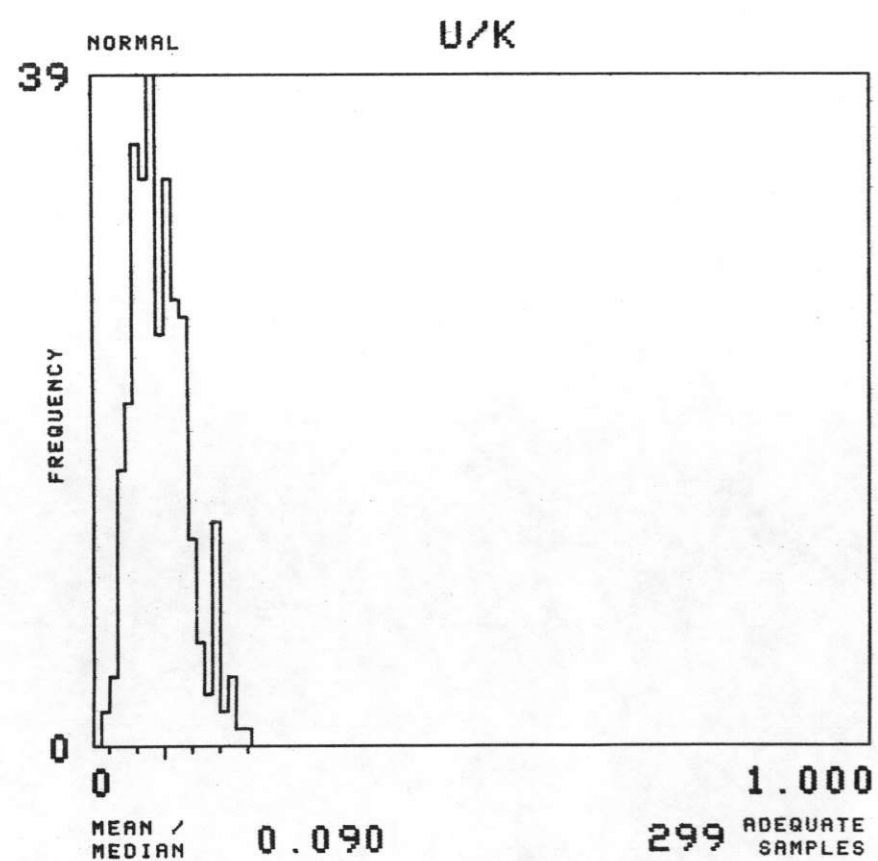
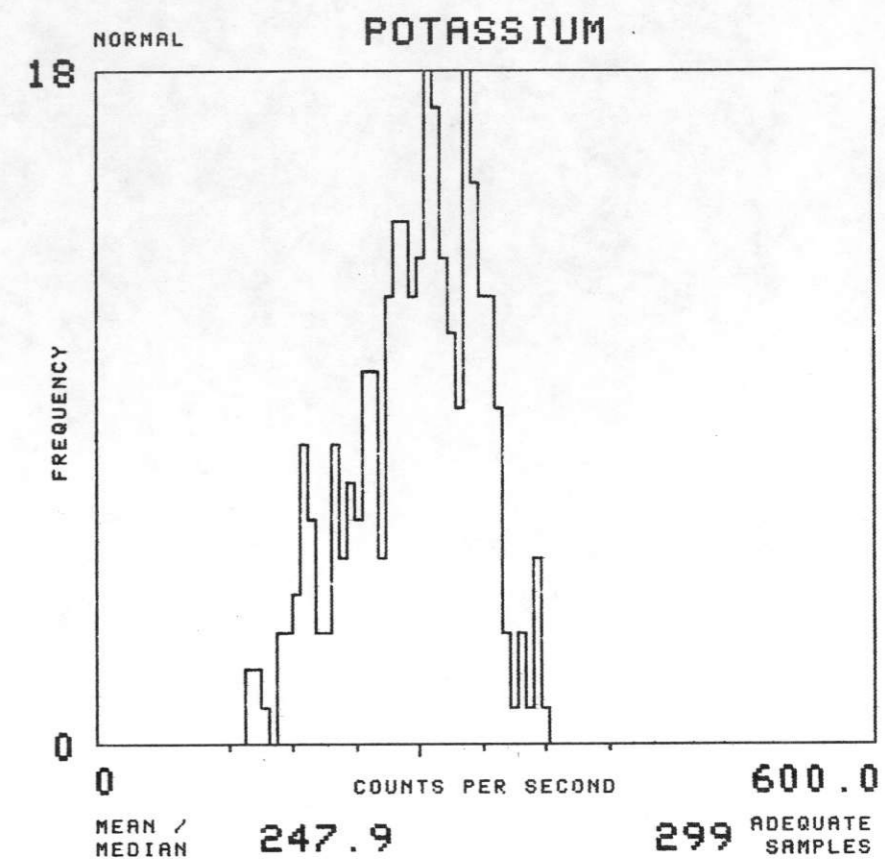
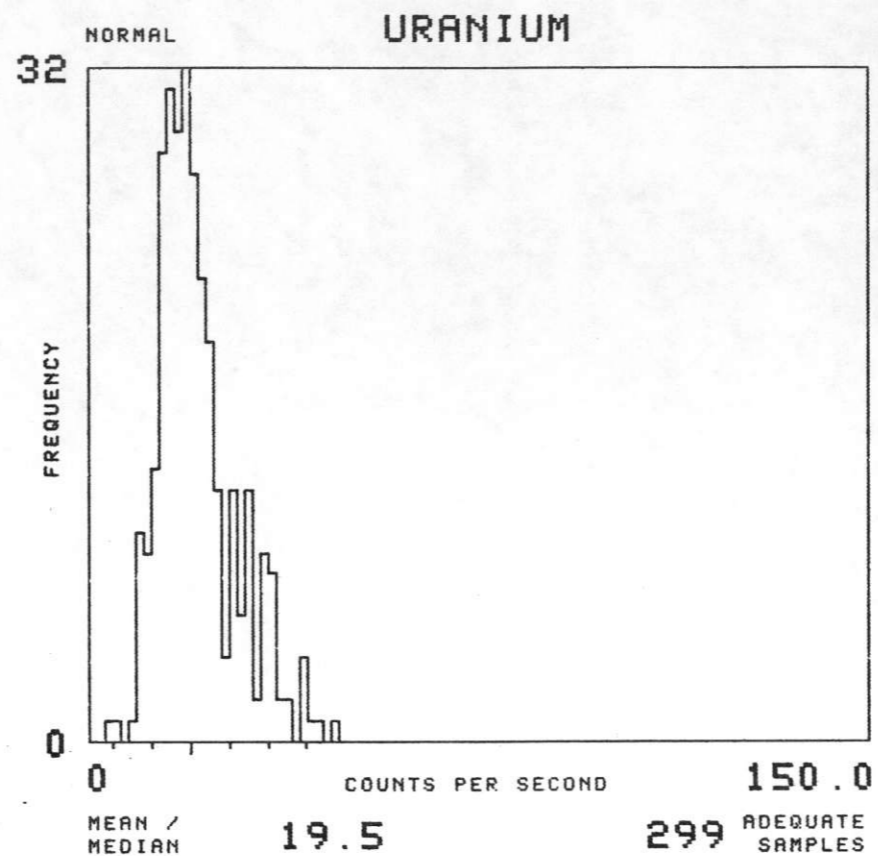
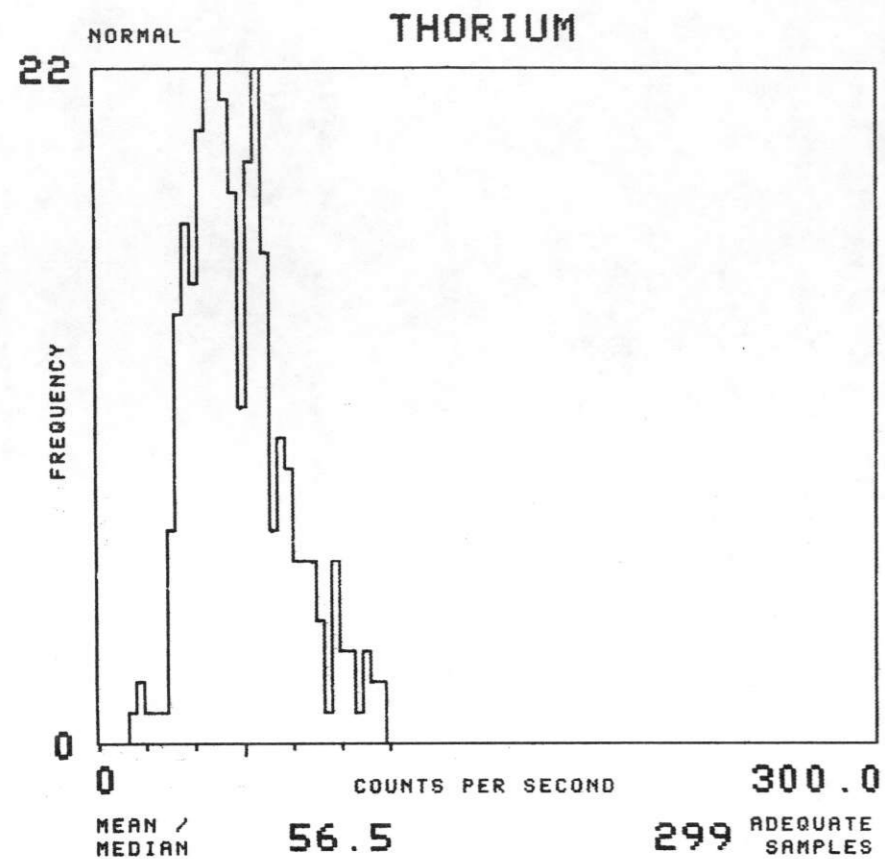
NTMS NK 13-11 GREELEY

FORMATION : MZ TOTAL NUMBER OF SAMPLES 177



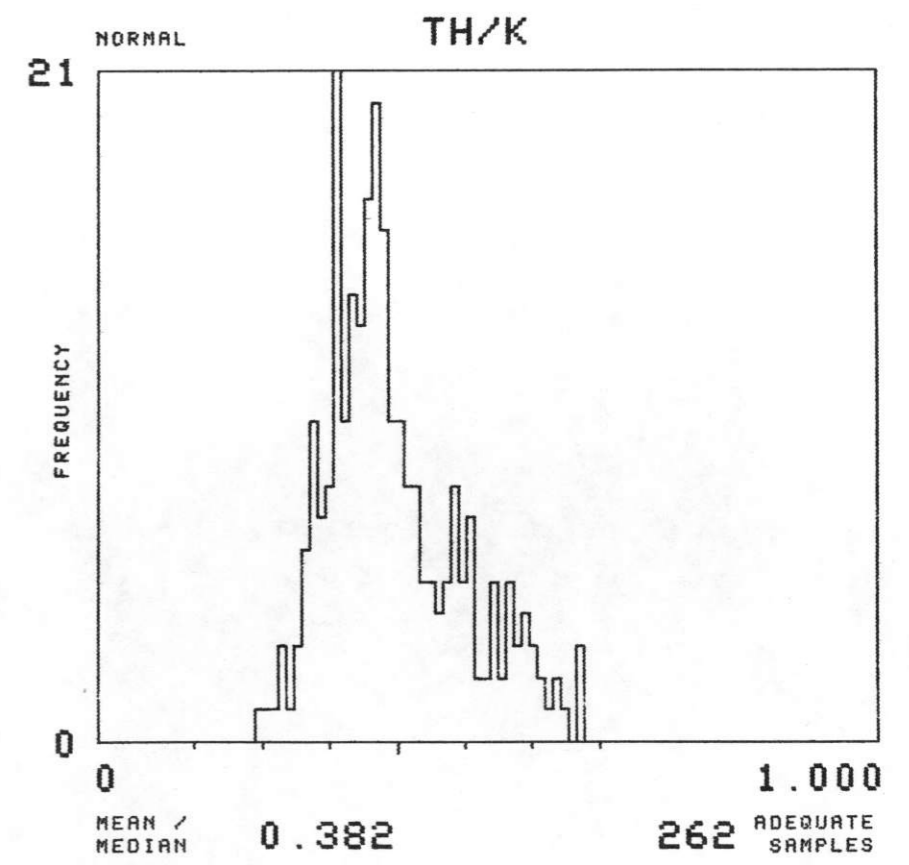
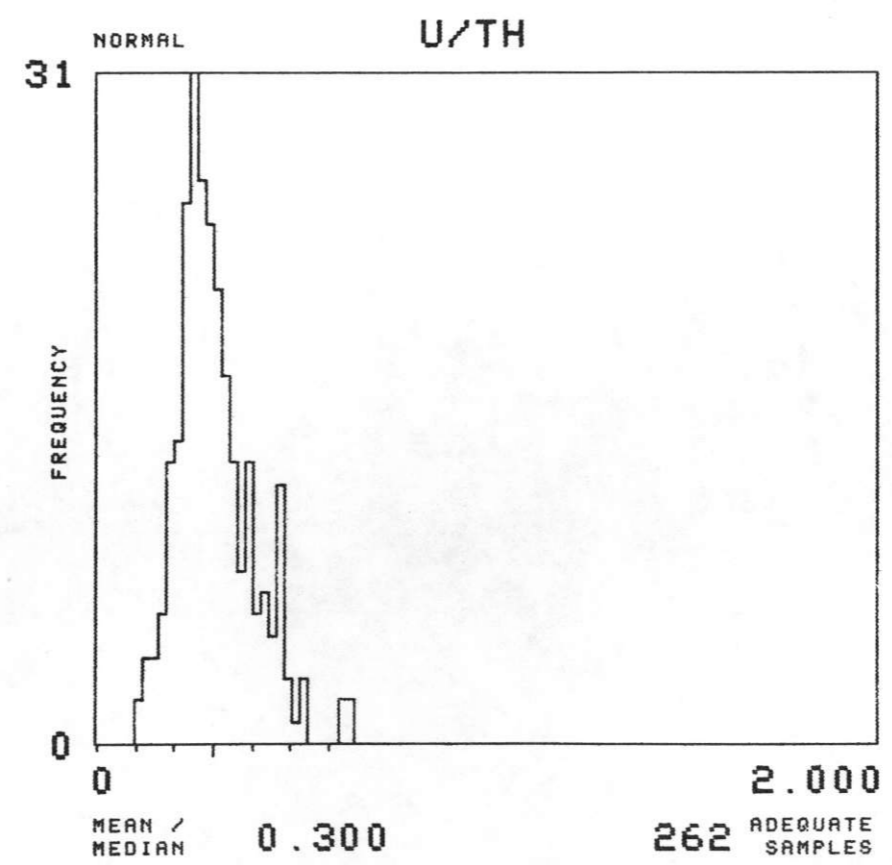
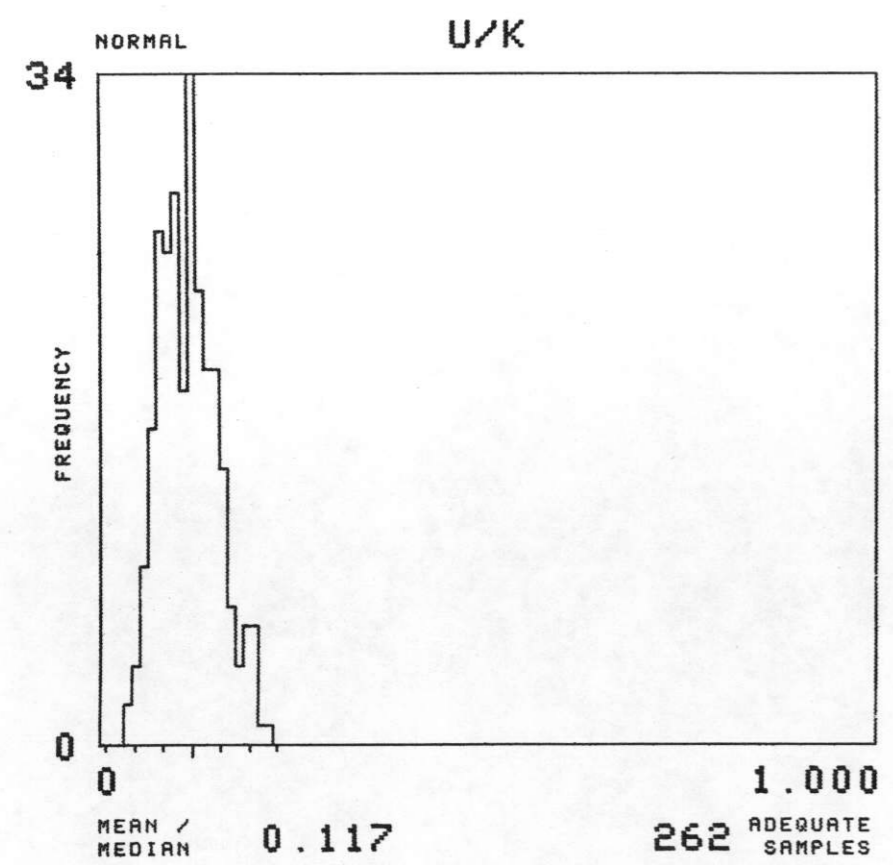
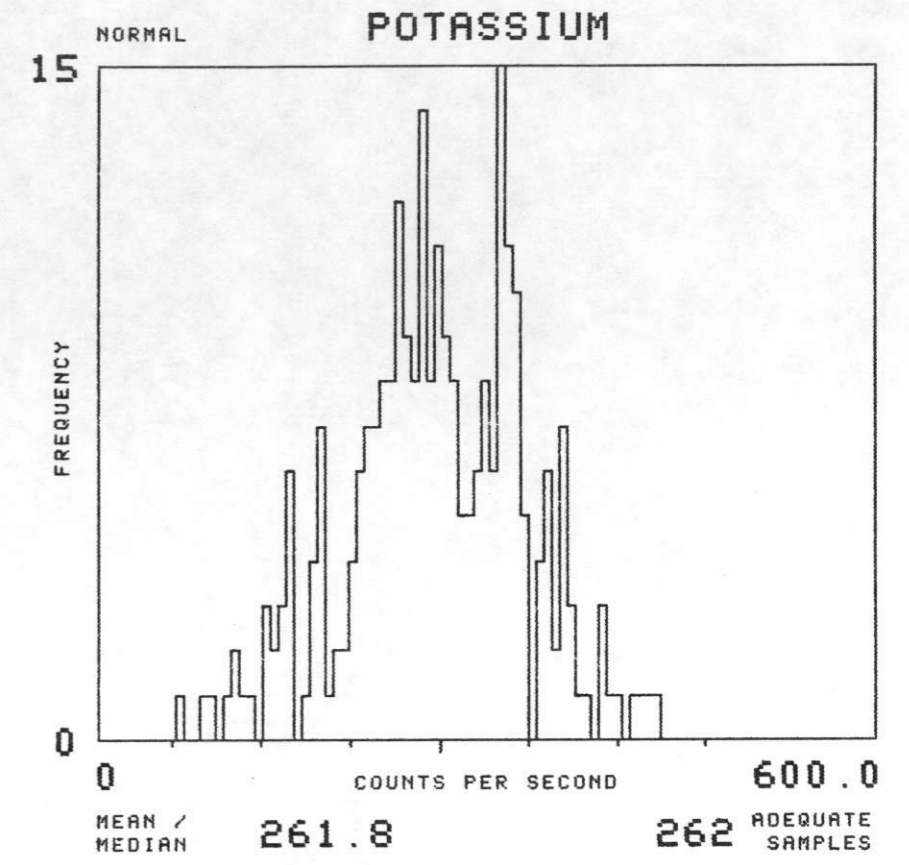
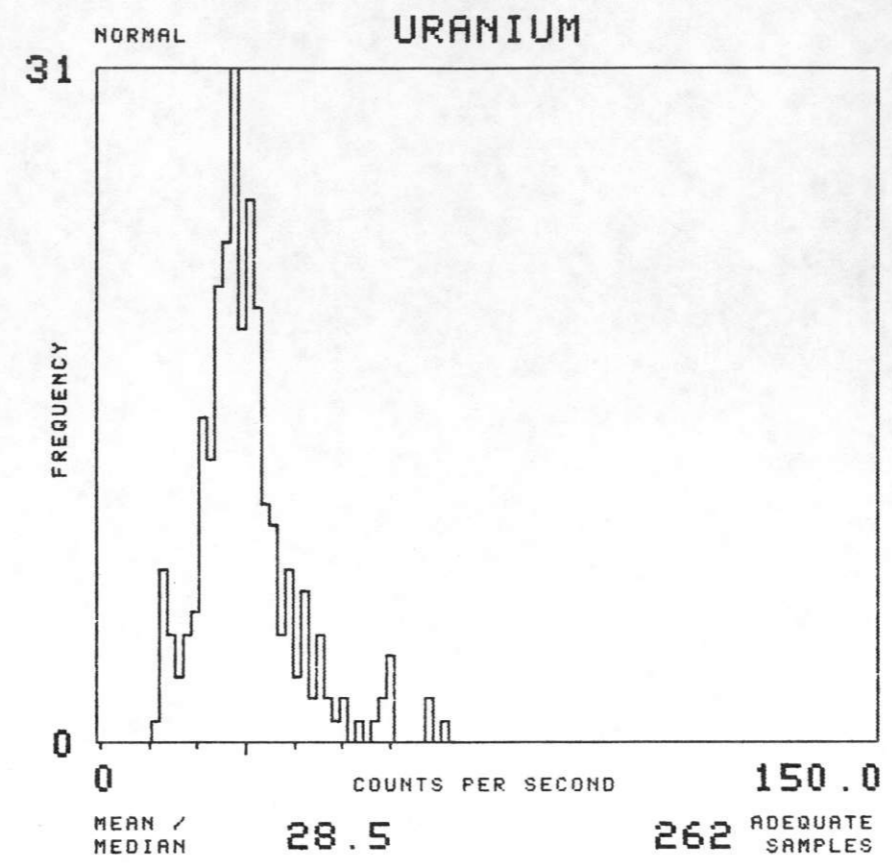
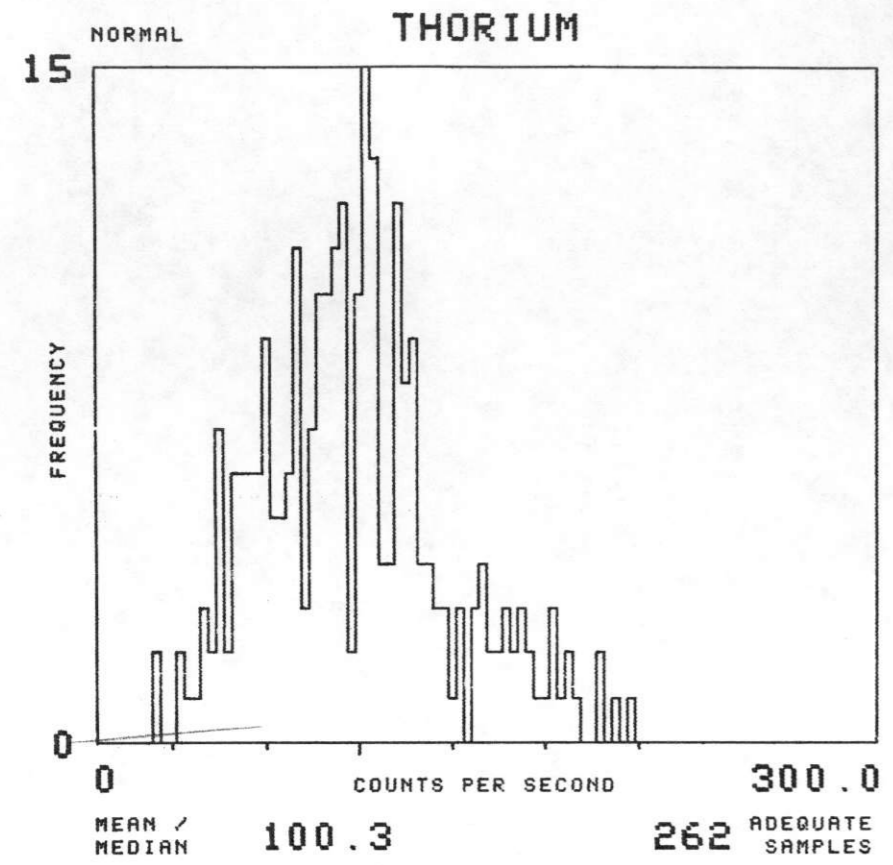
NTMS NK 13-11 GREELEY

FORMATION : PPCF TOTAL NUMBER OF SAMPLES 299



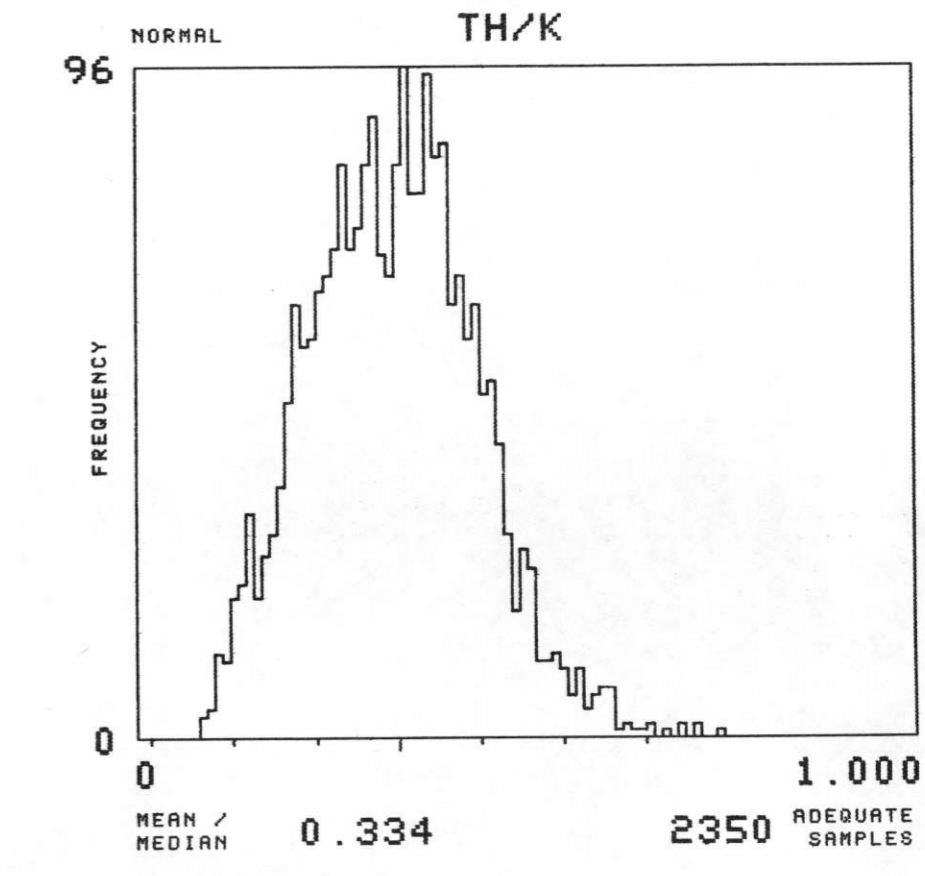
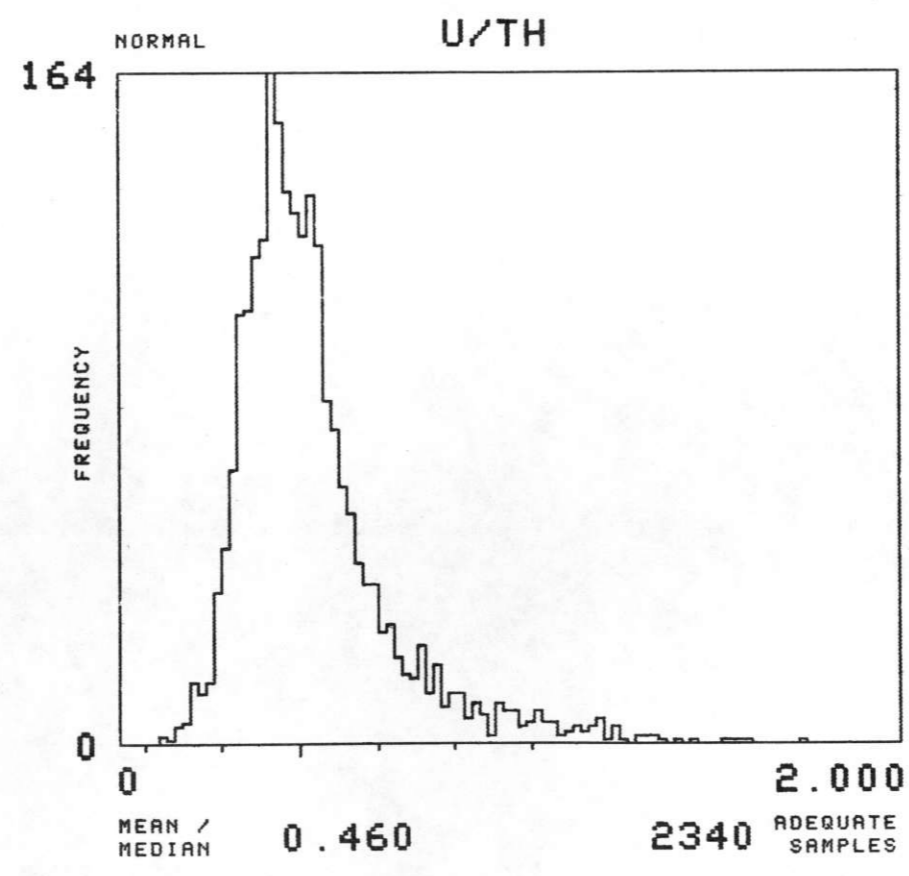
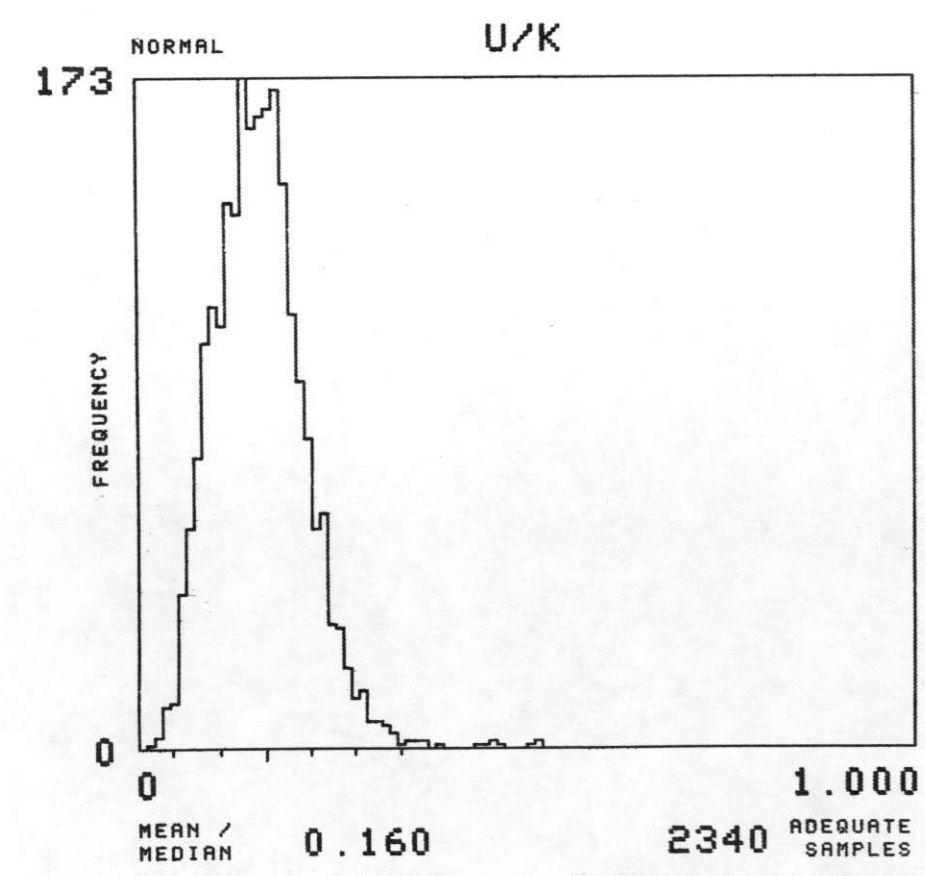
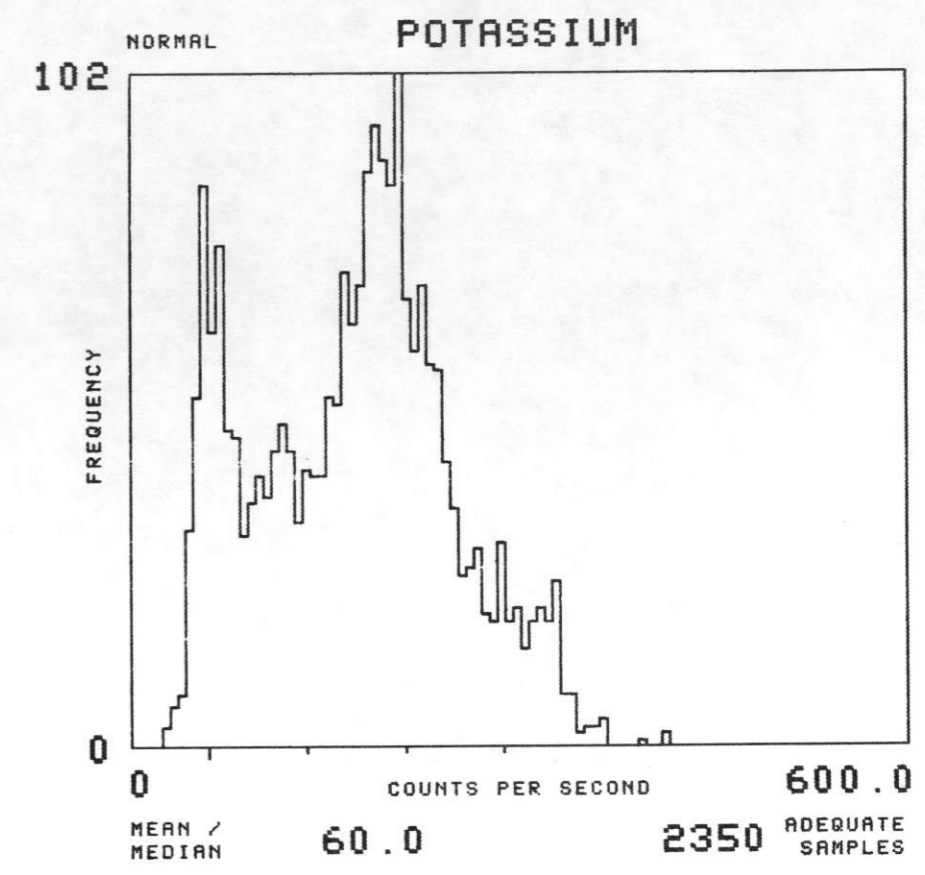
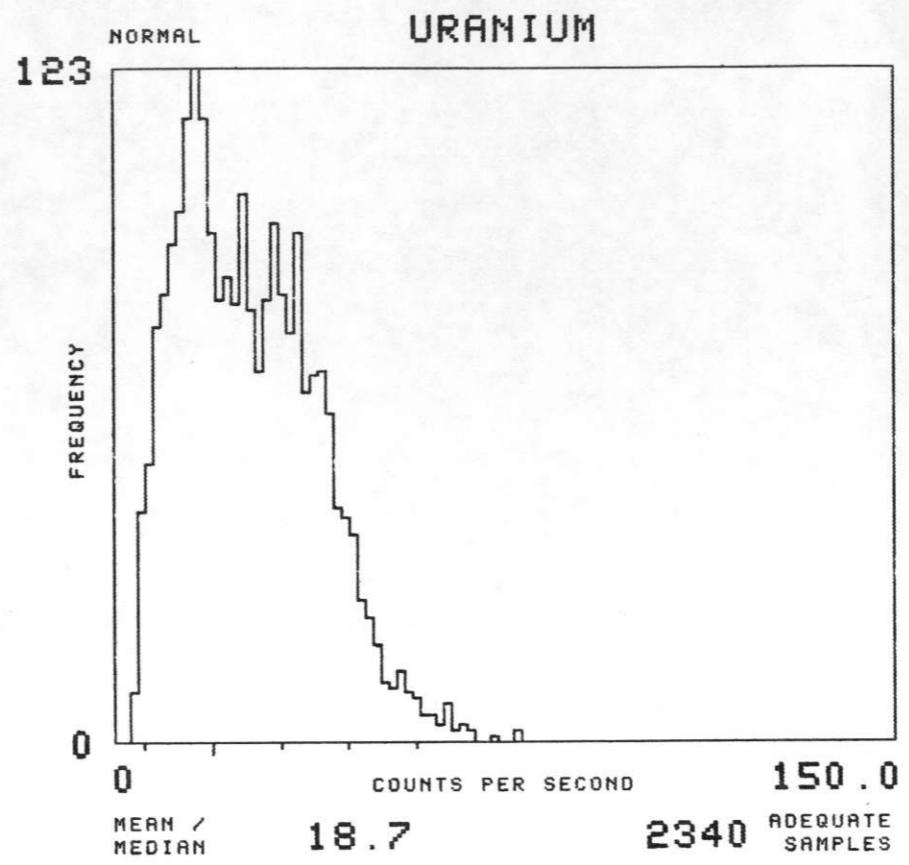
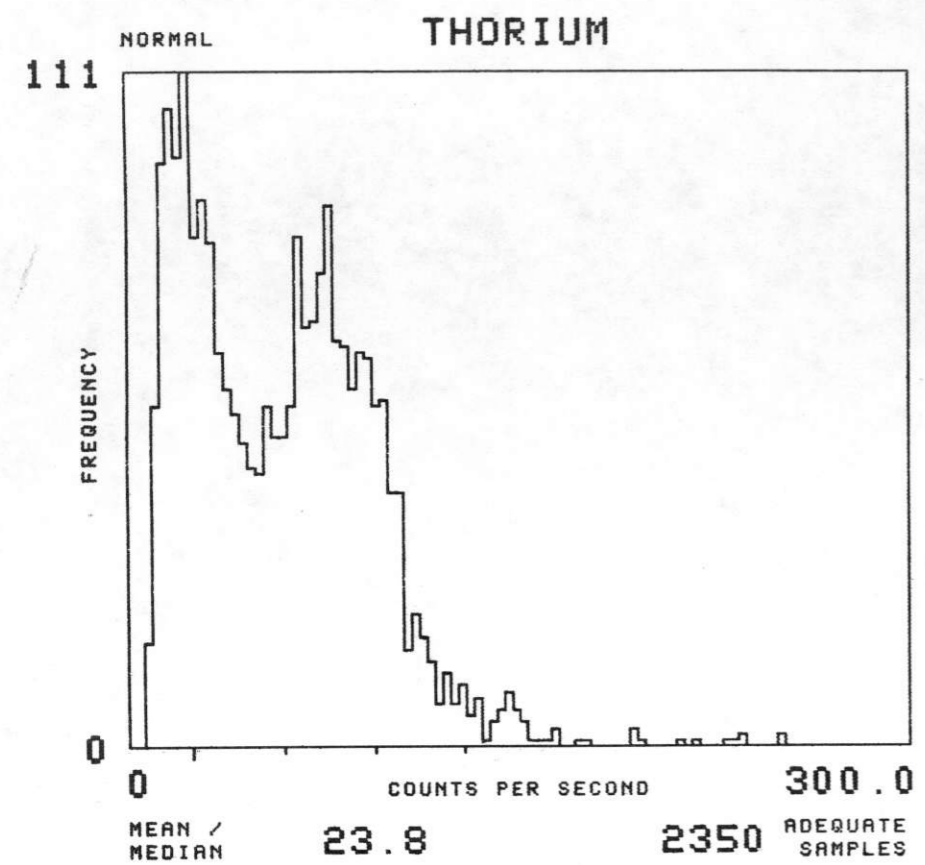
NTMS NK 13-11 GREELEY

FORMATION : PPF TOTAL NUMBER OF SAMPLES 262



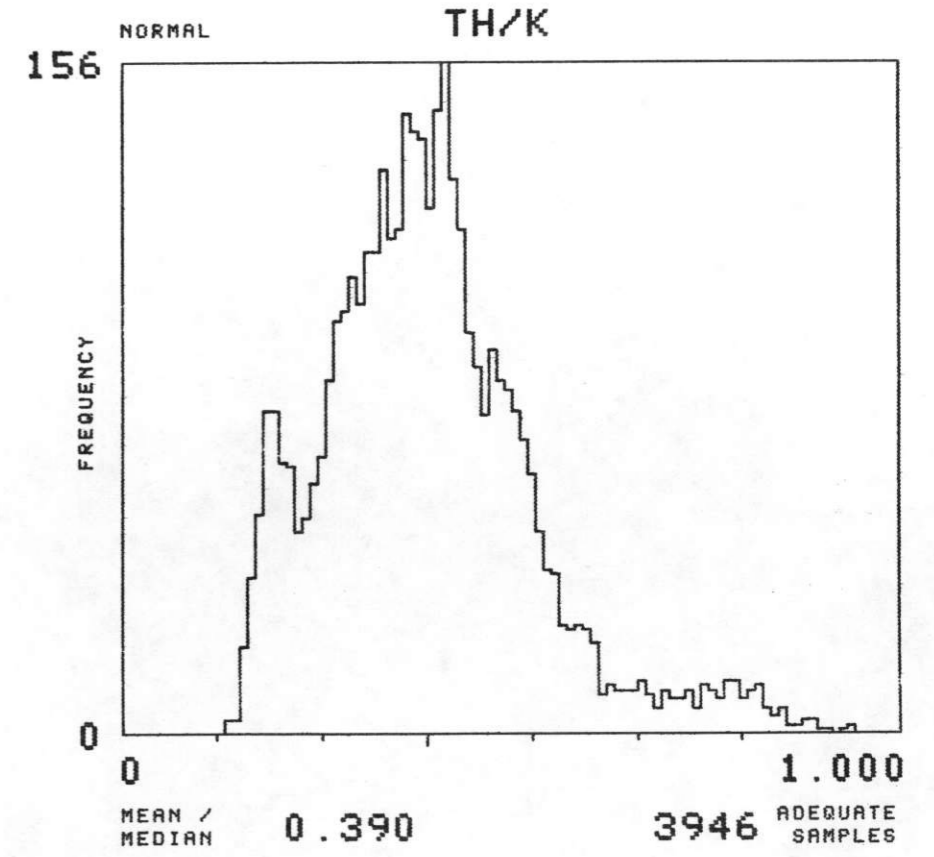
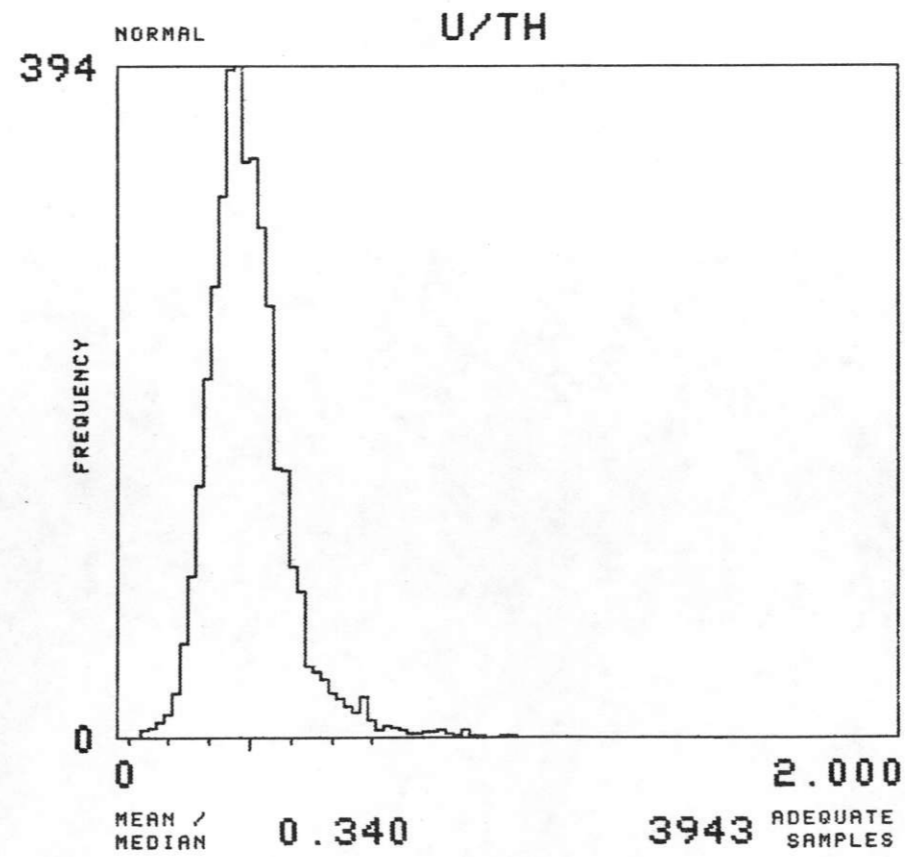
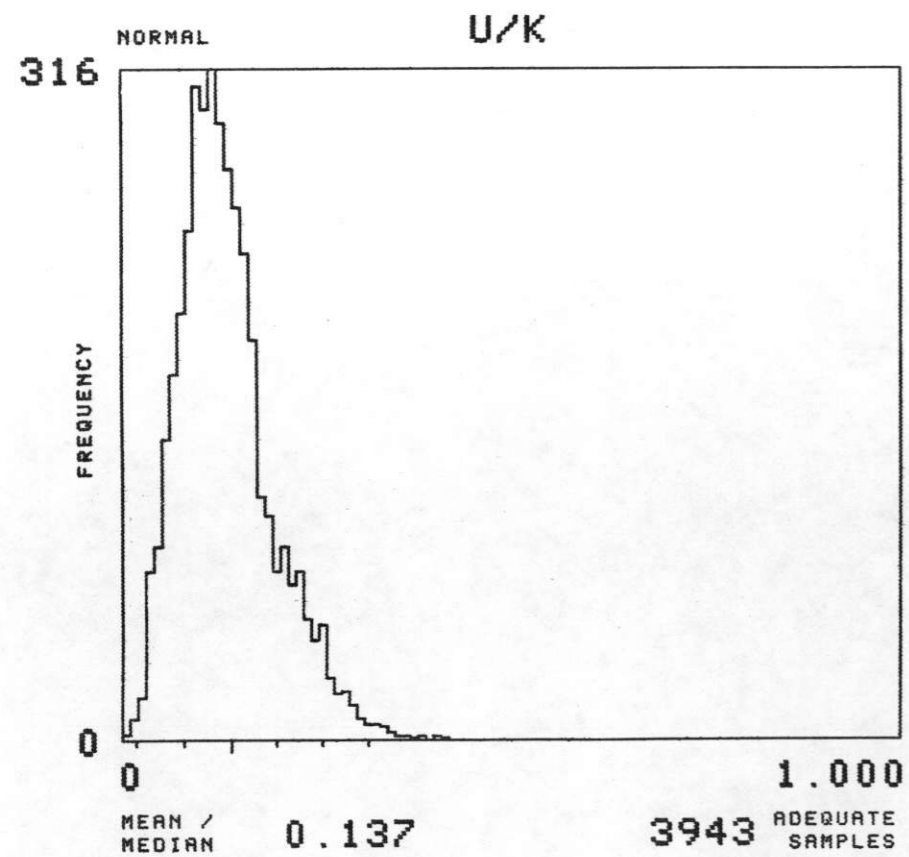
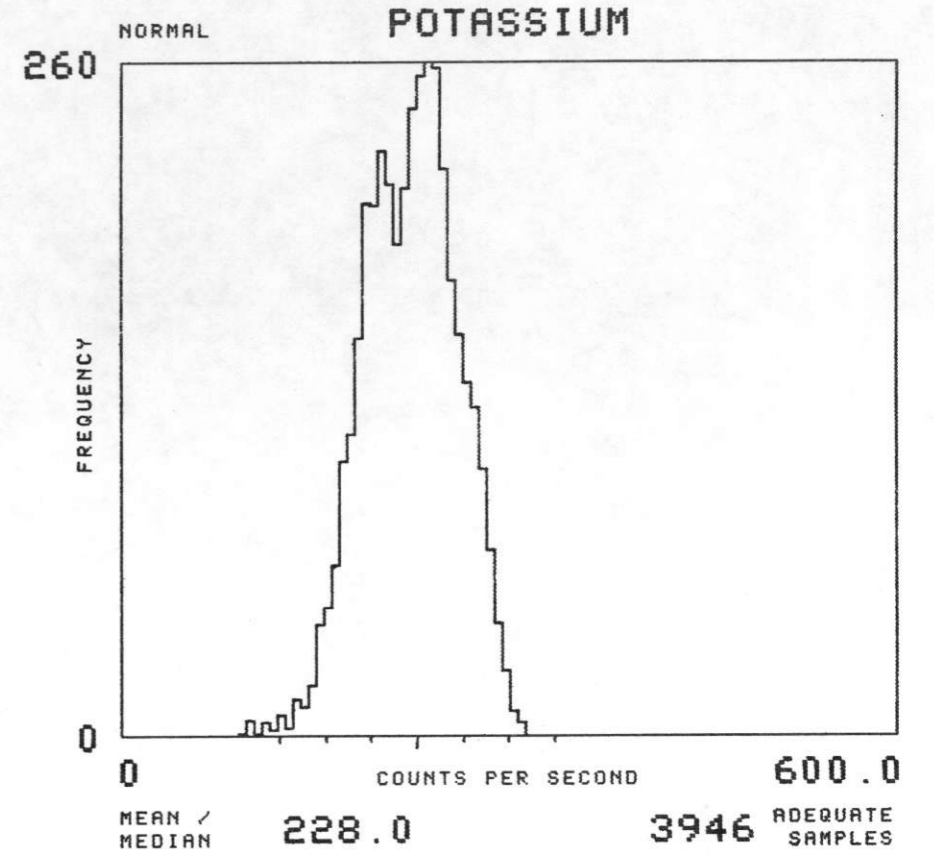
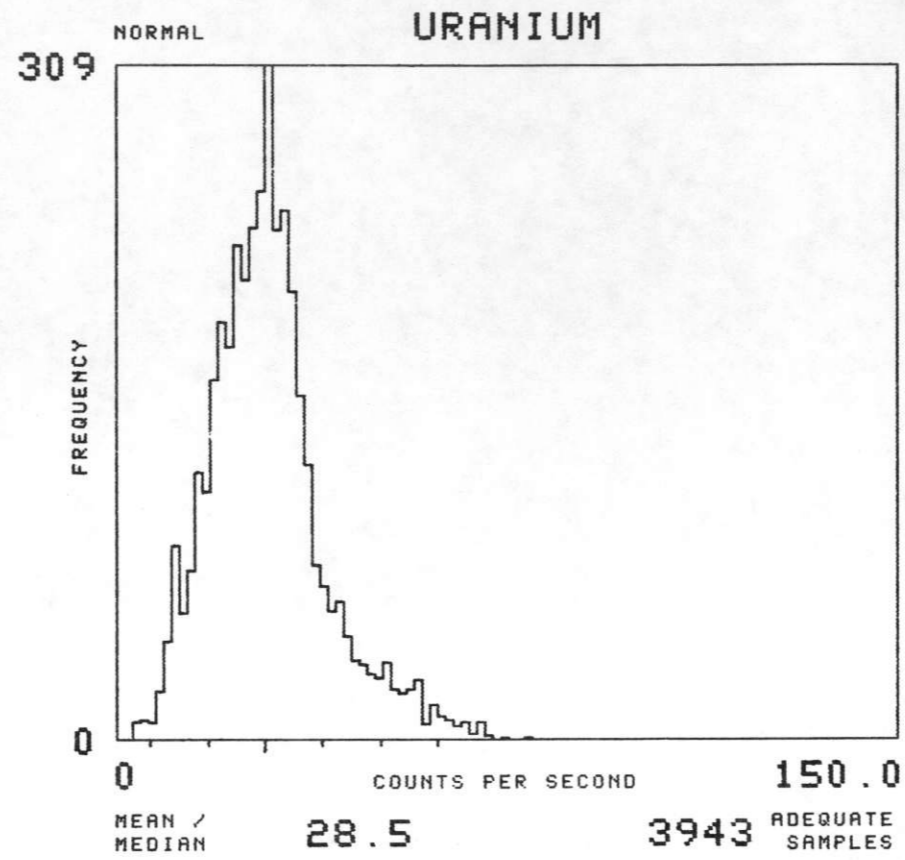
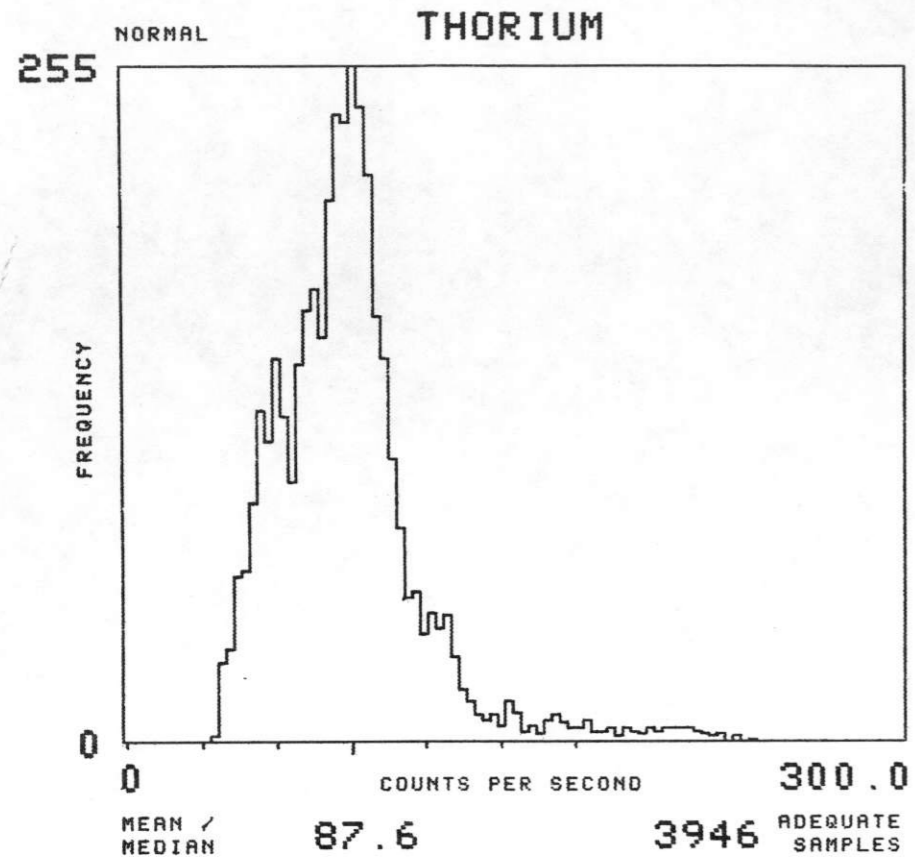
NTMS NK 13-11 GREELEY

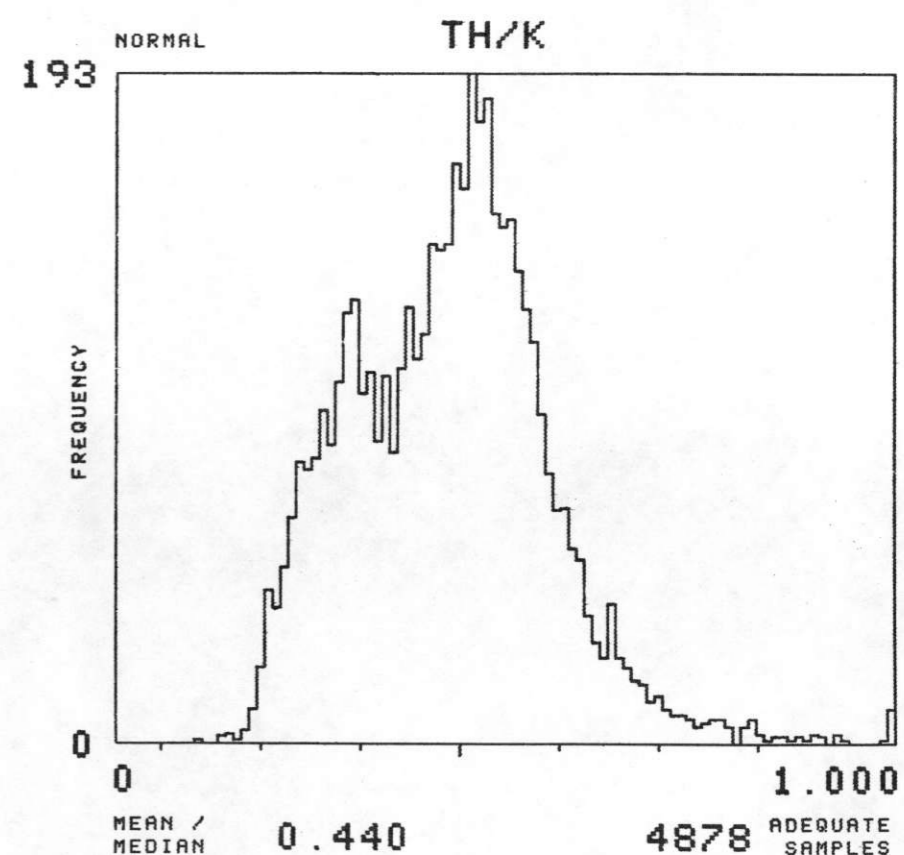
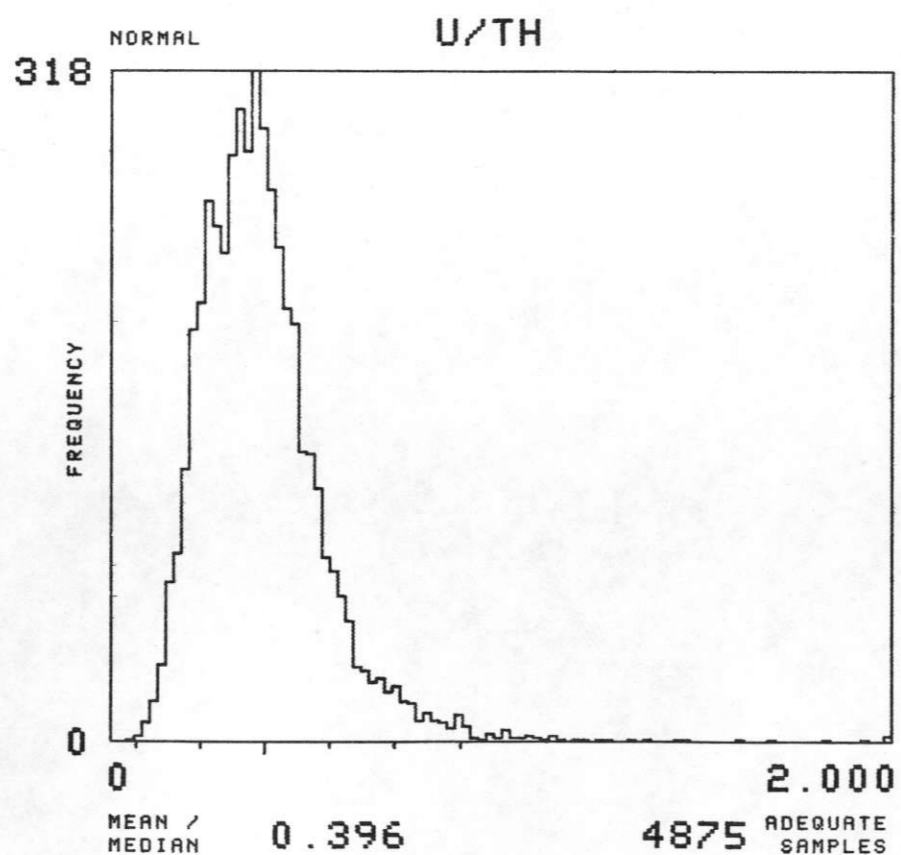
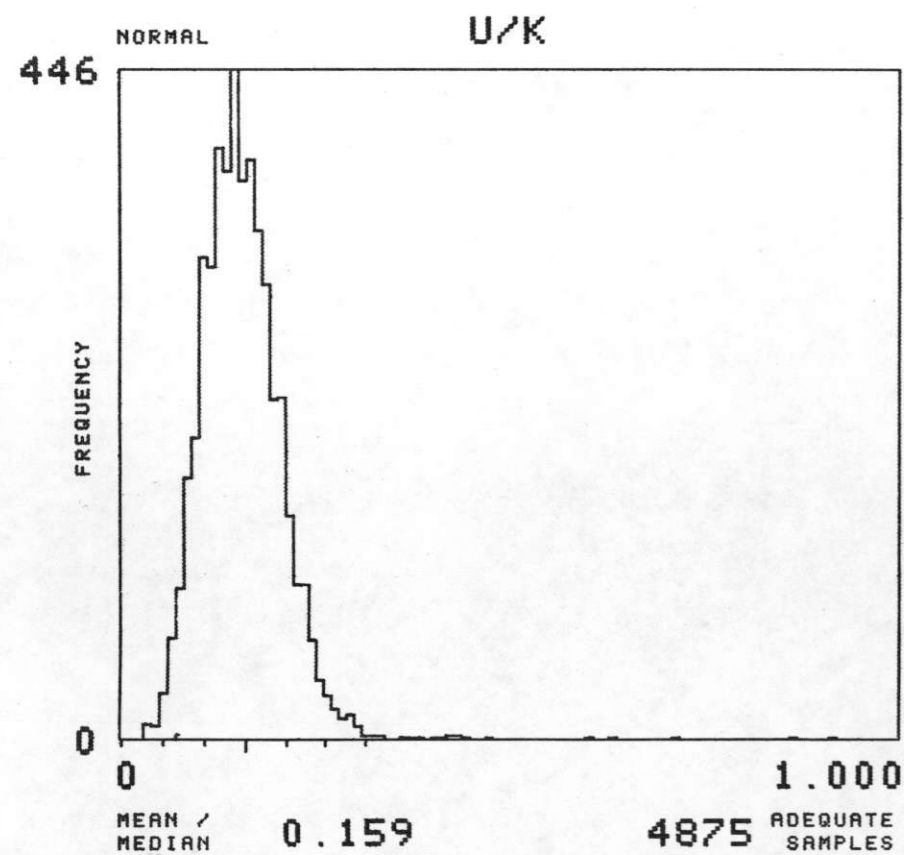
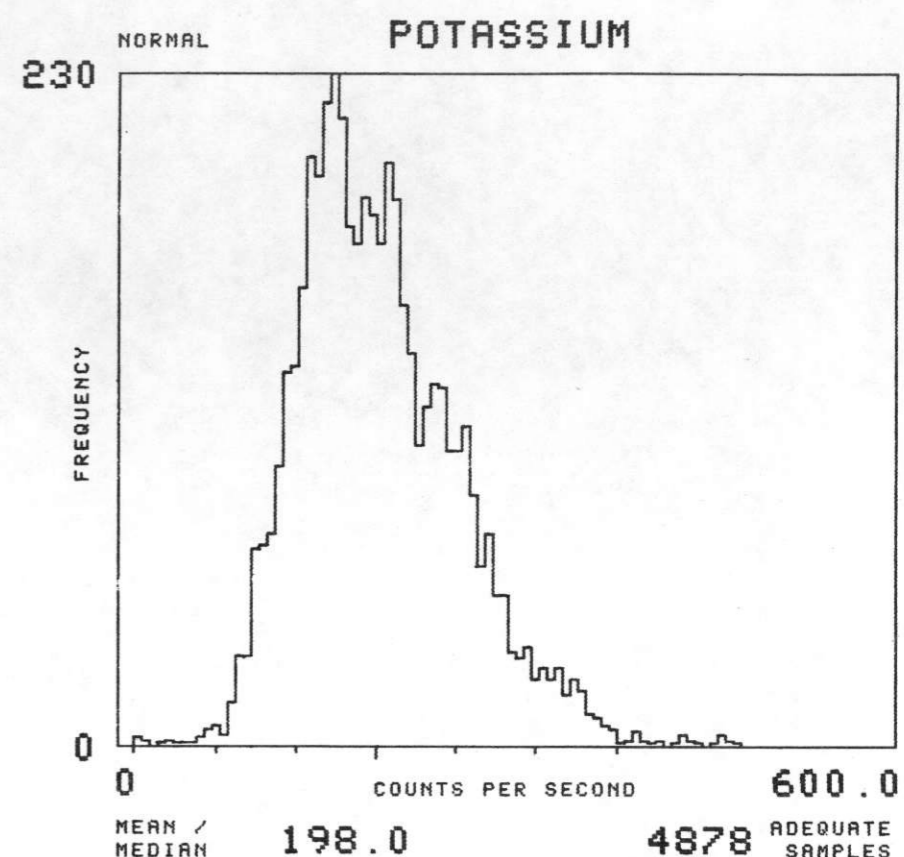
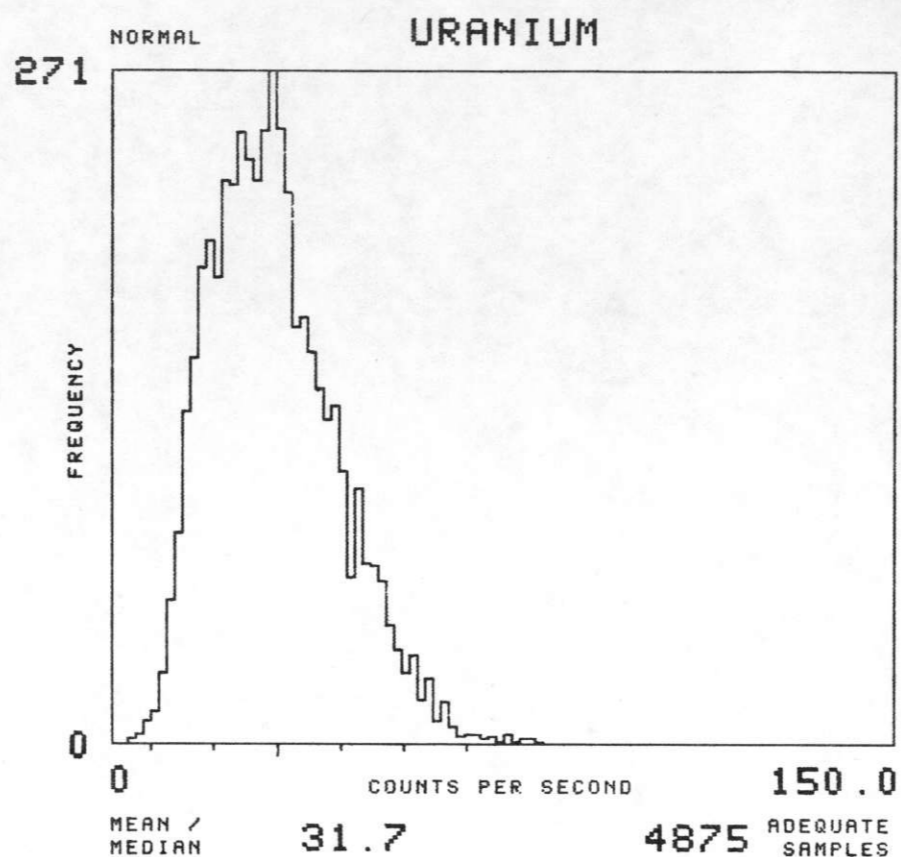
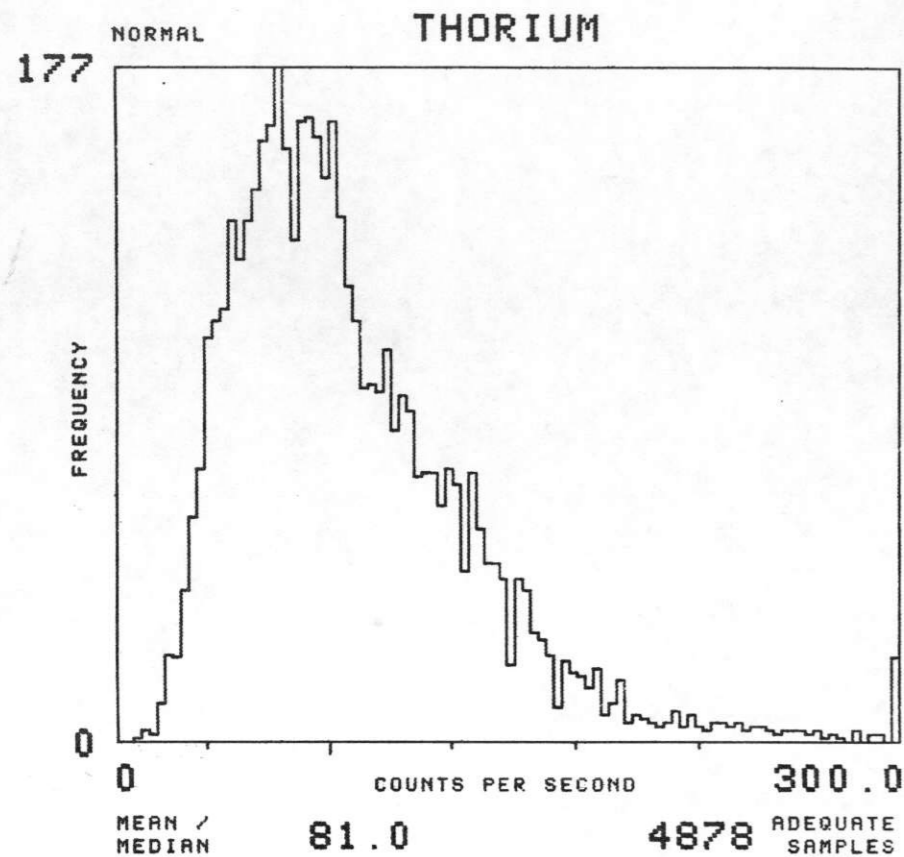
FORMATION : PPIF TOTAL NUMBER OF SAMPLES 2353



NTMS NK 13-11 GREELEY

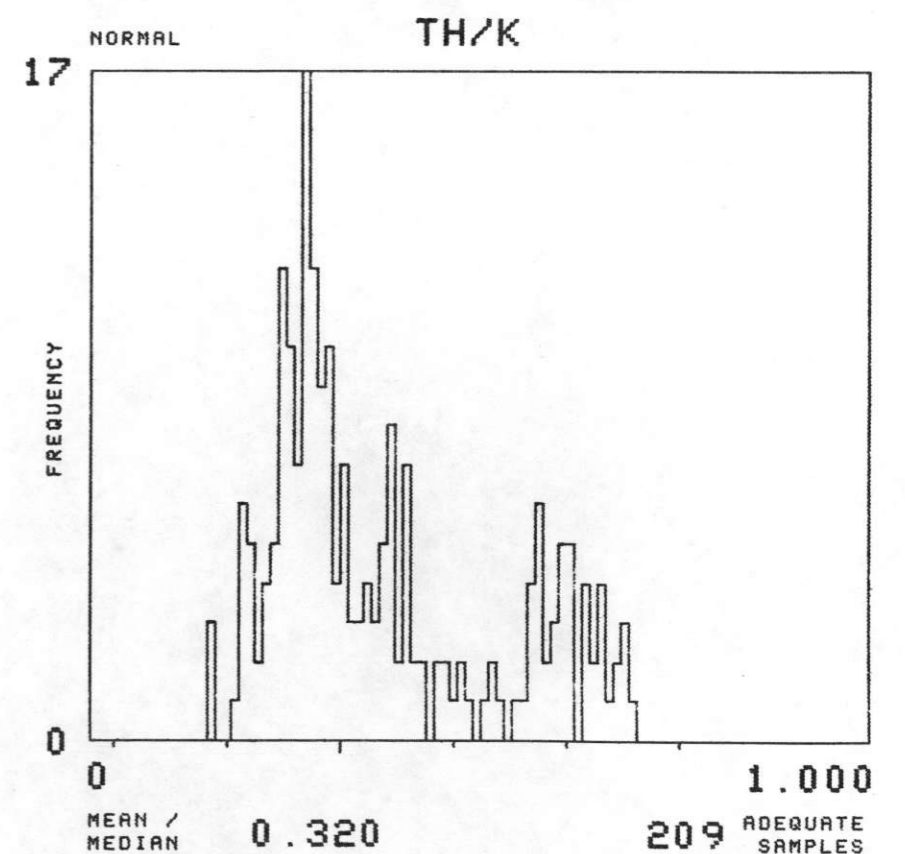
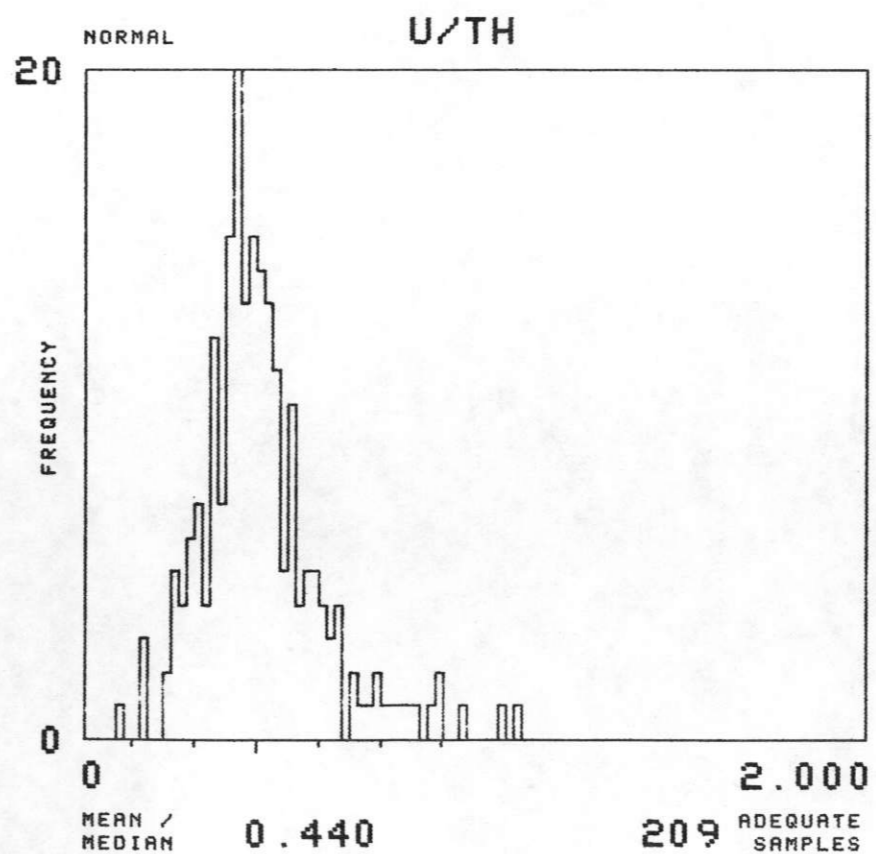
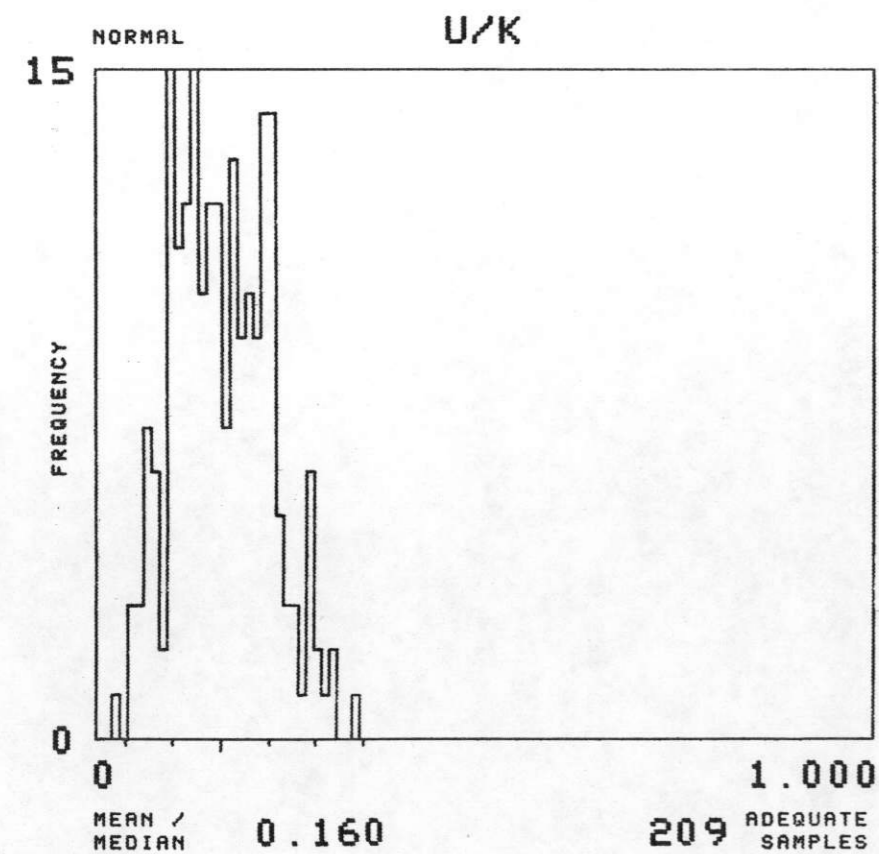
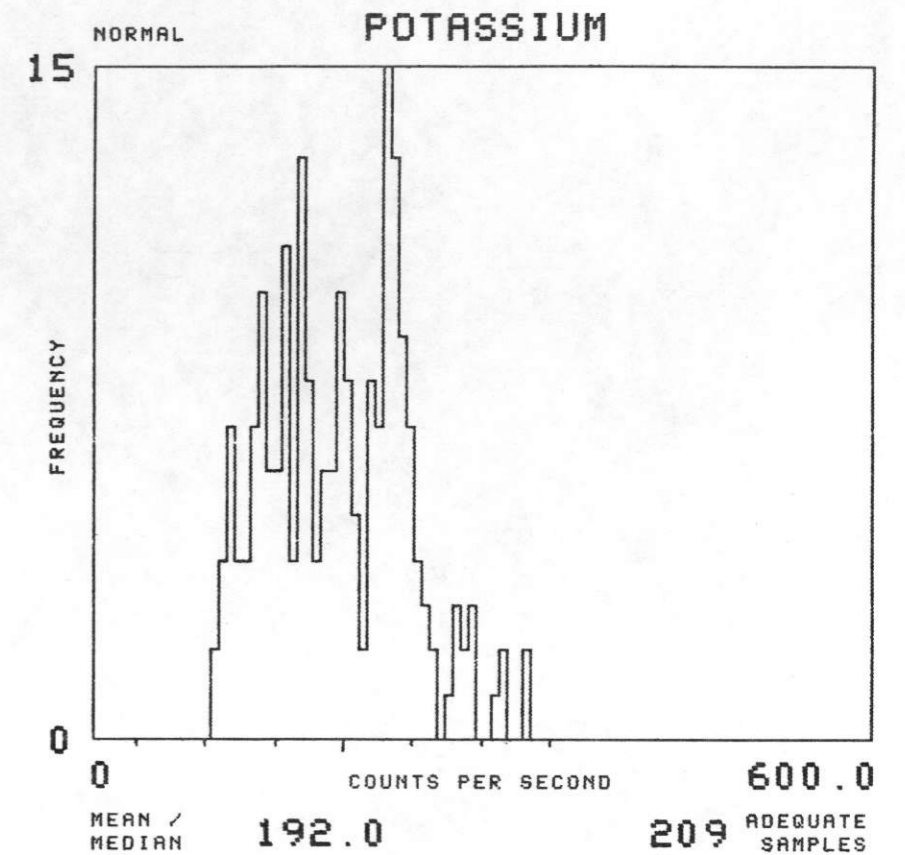
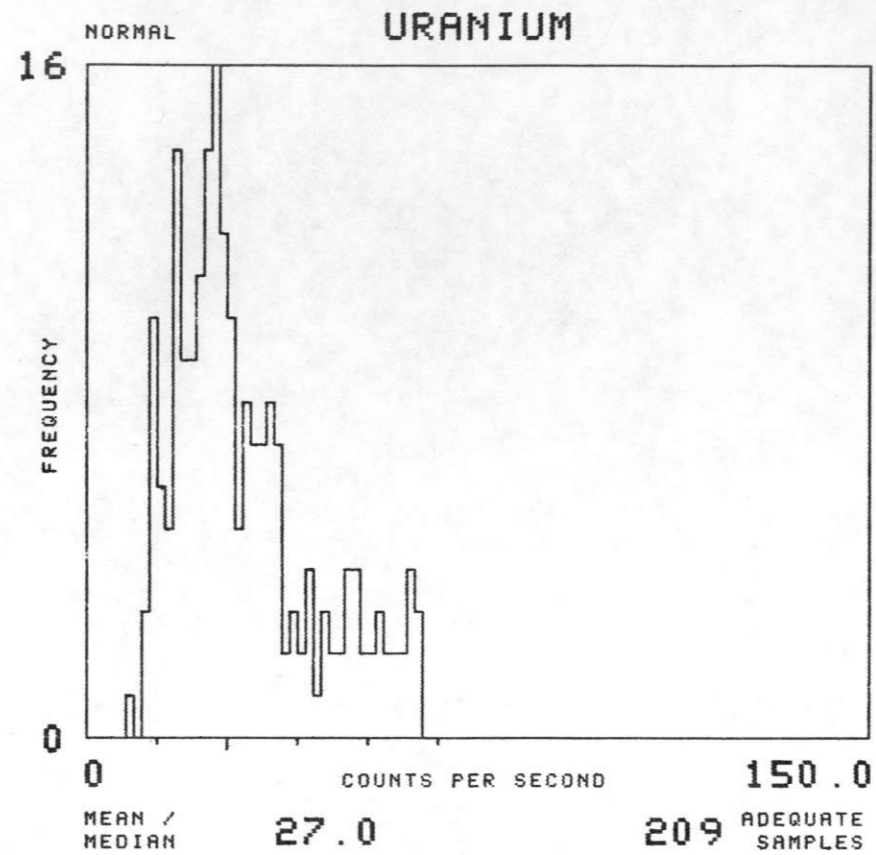
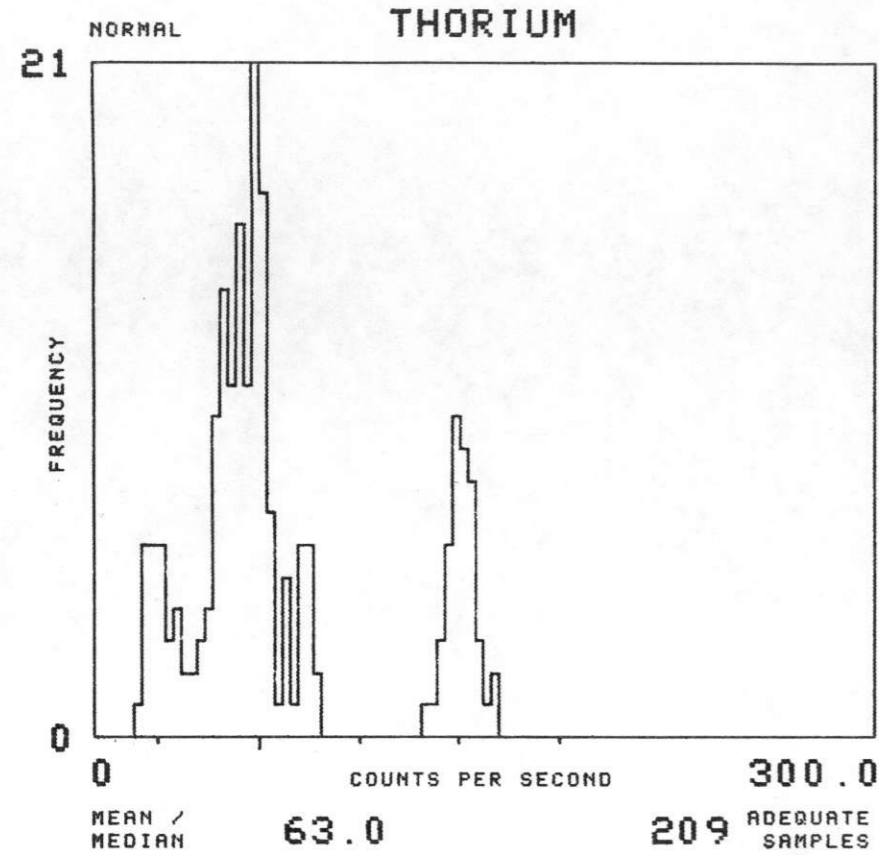
FORMATION : QA TOTAL NUMBER OF SAMPLES 4016





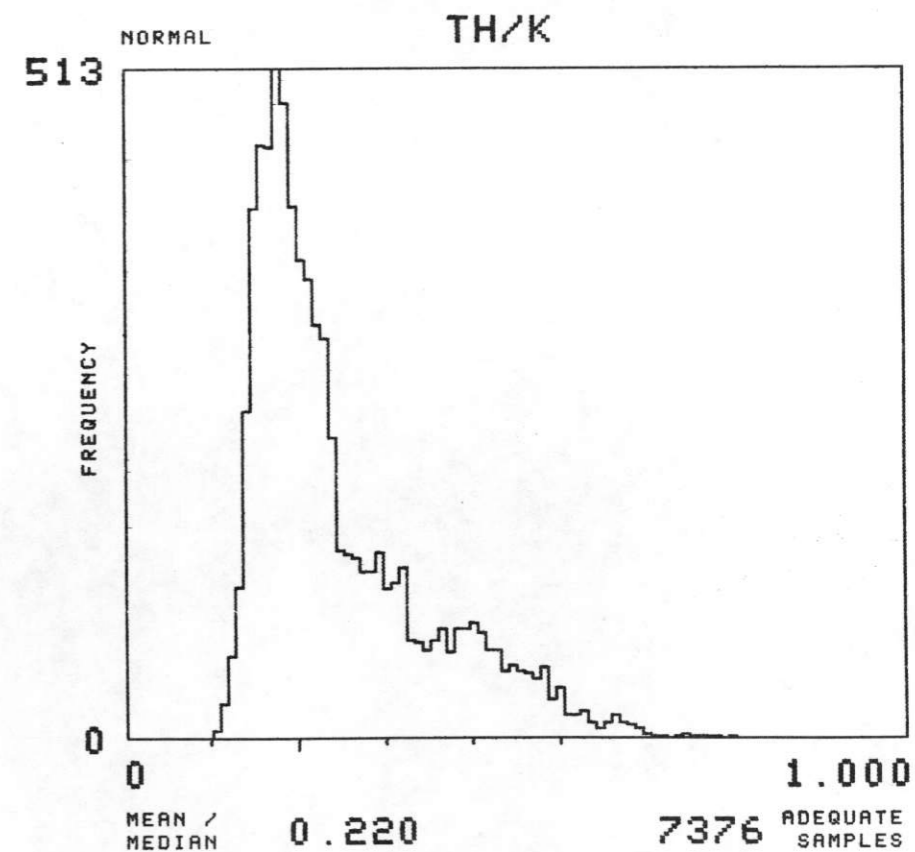
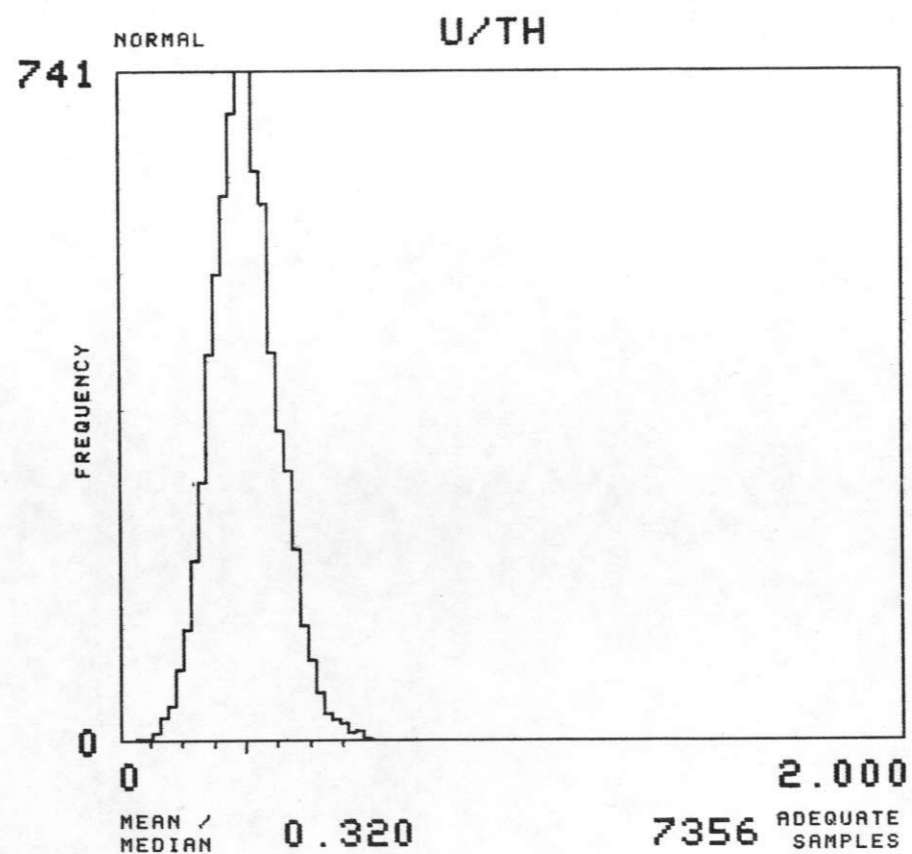
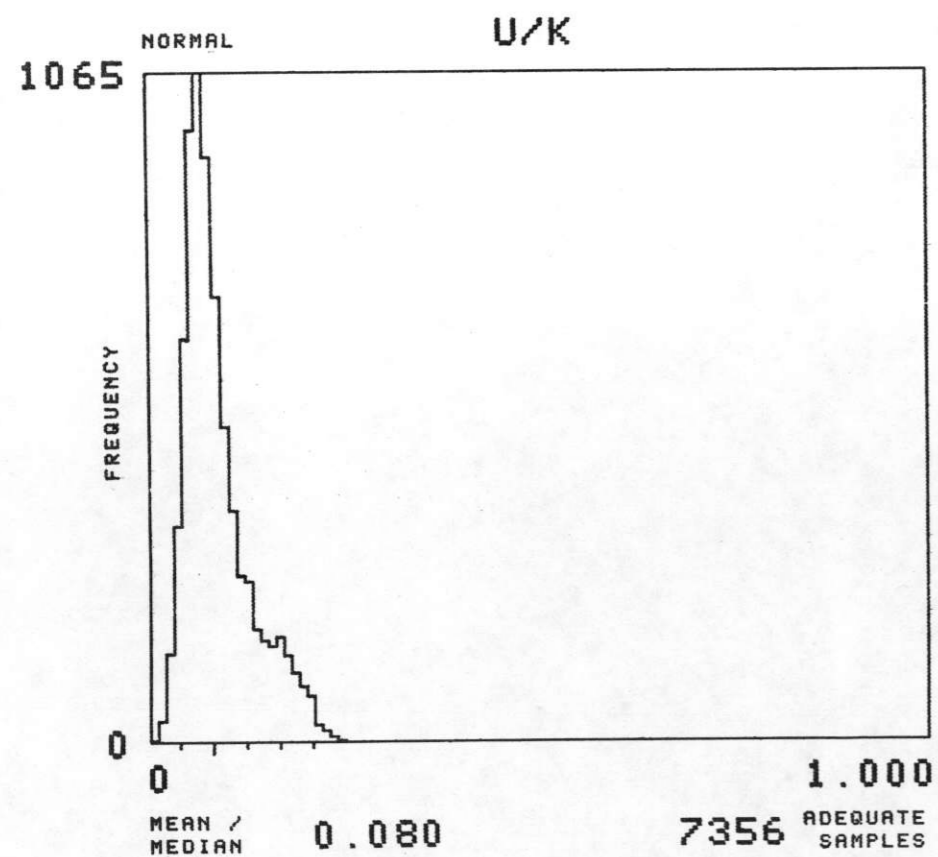
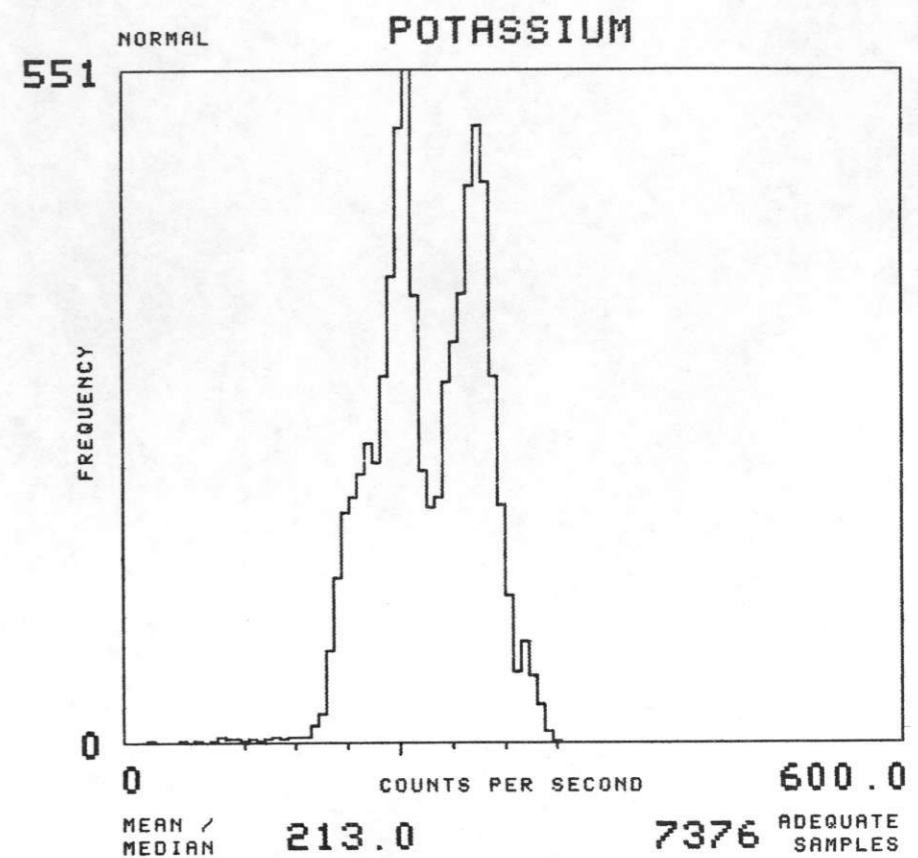
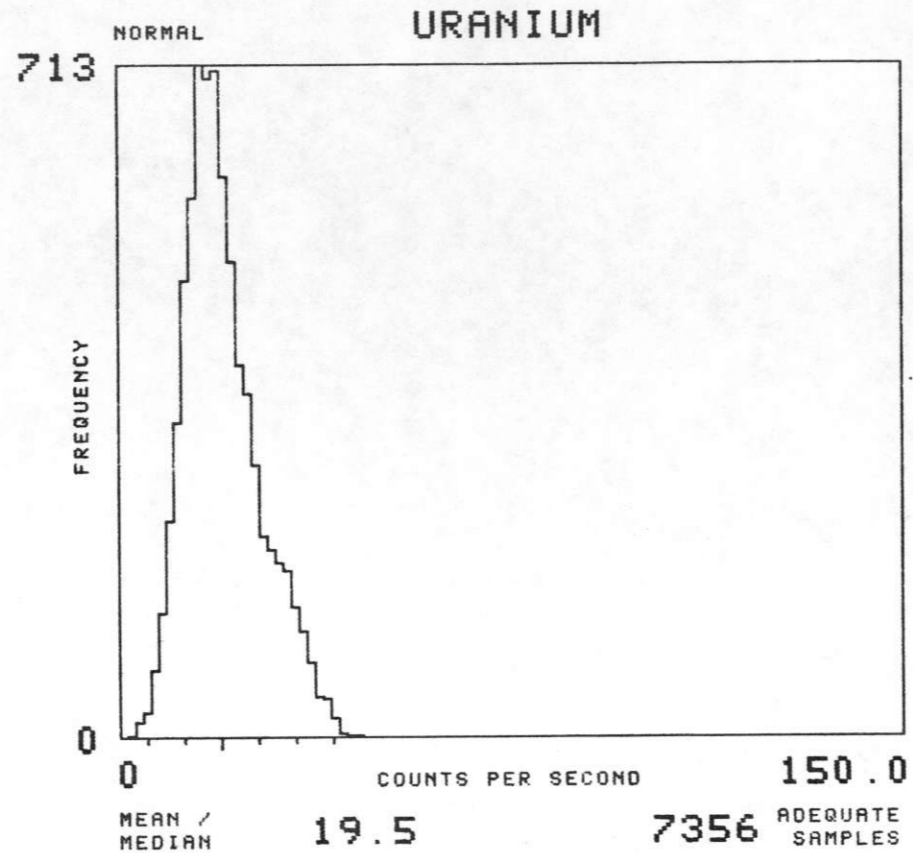
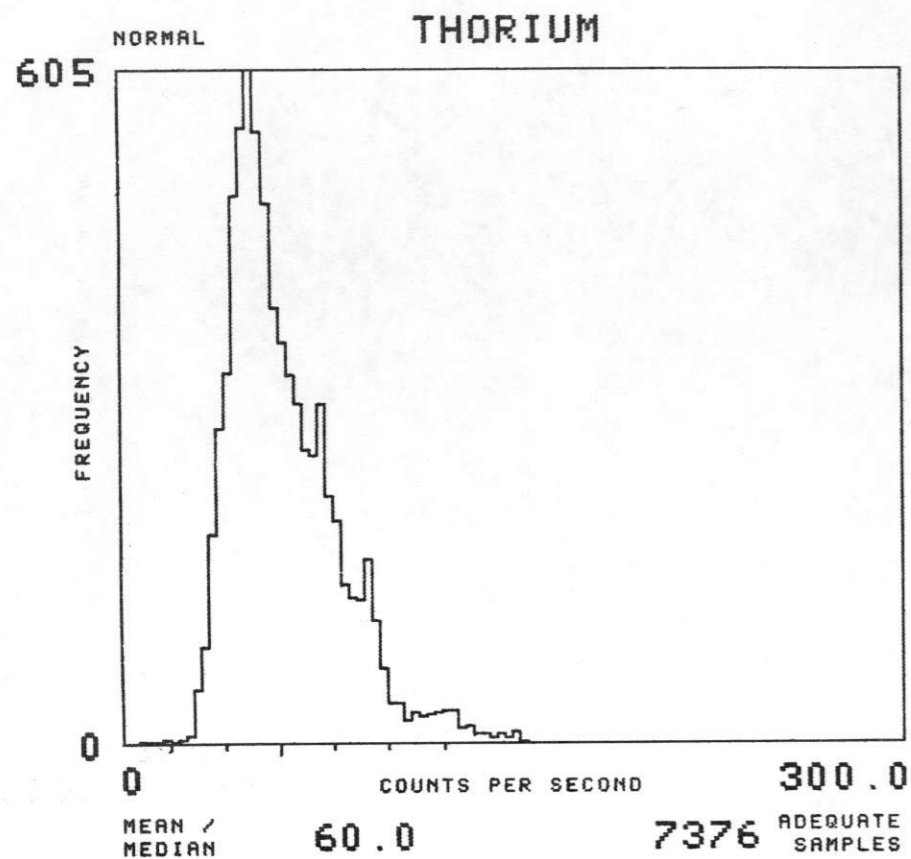
NTMS NK 13-11 GREELEY

FORMATION : QDO TOTAL NUMBER OF SAMPLES 209



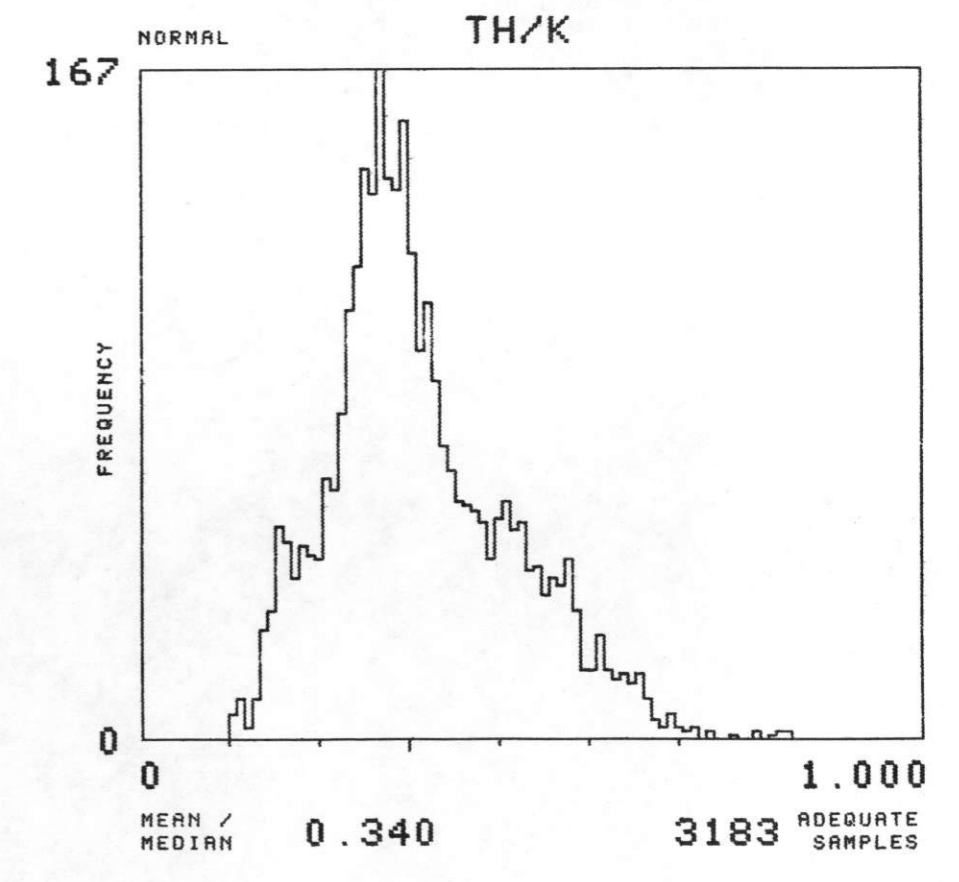
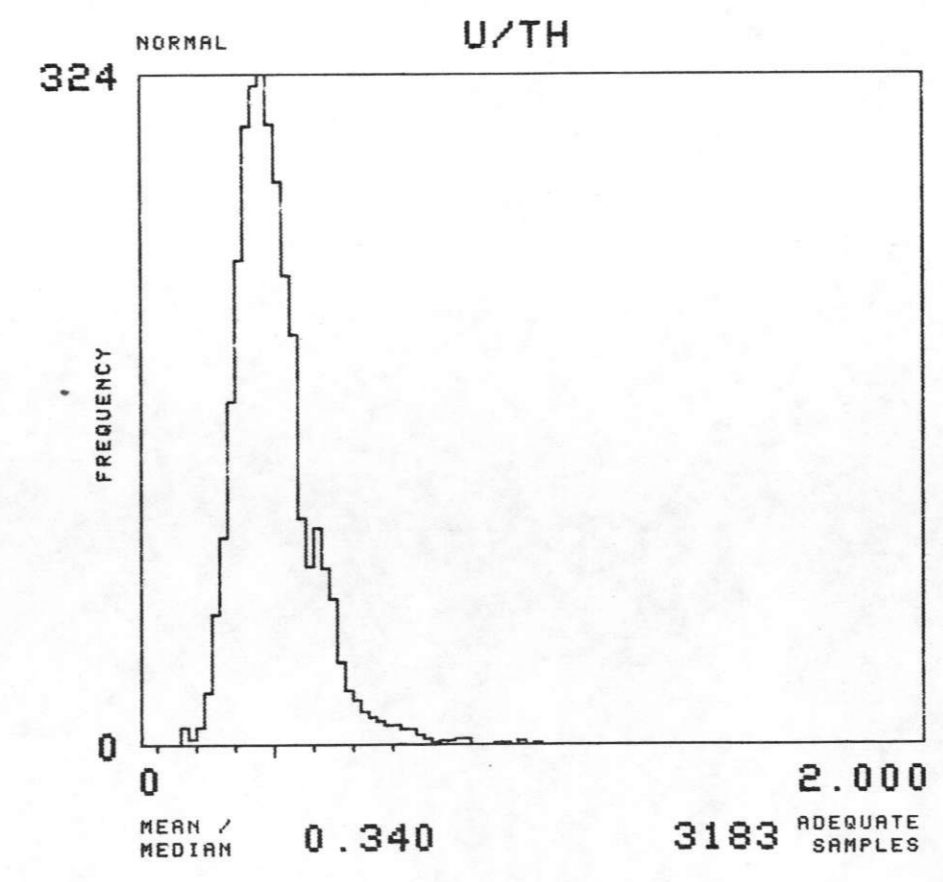
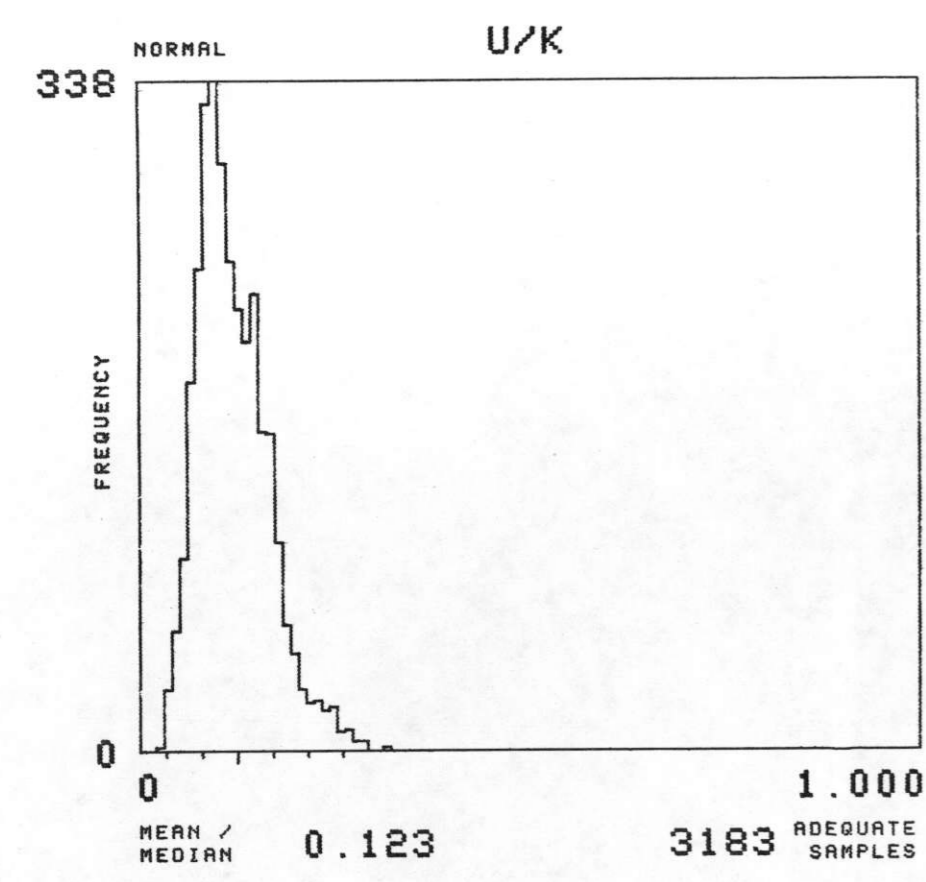
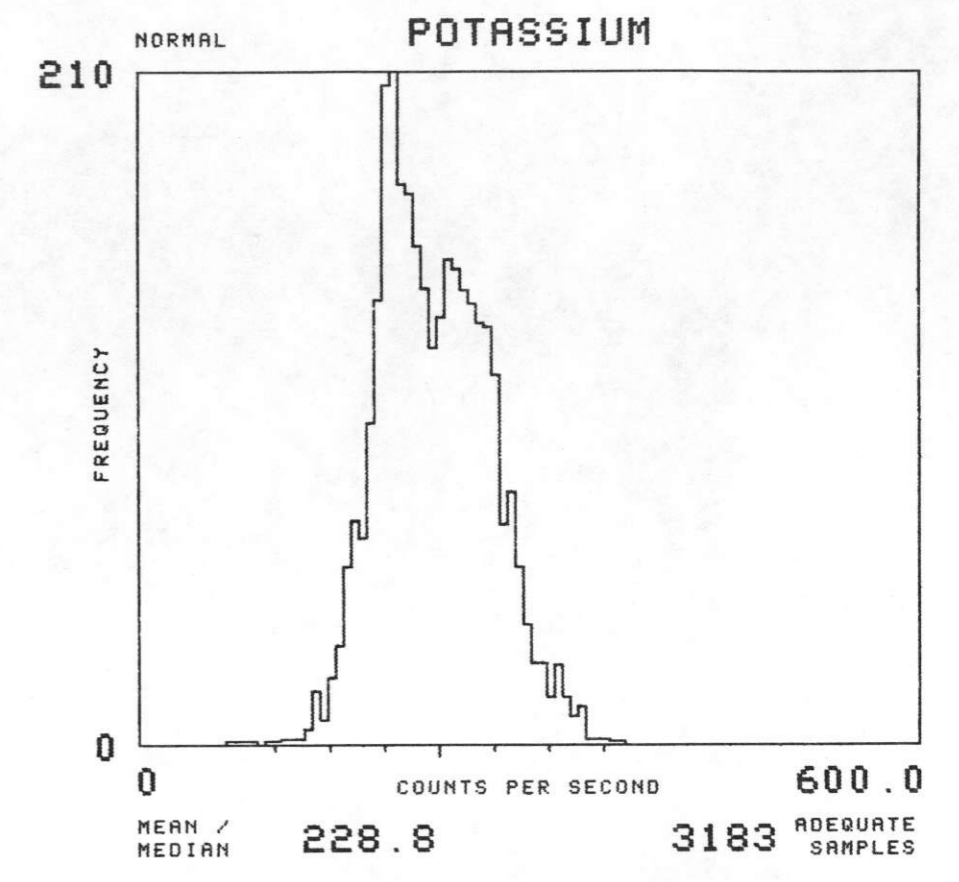
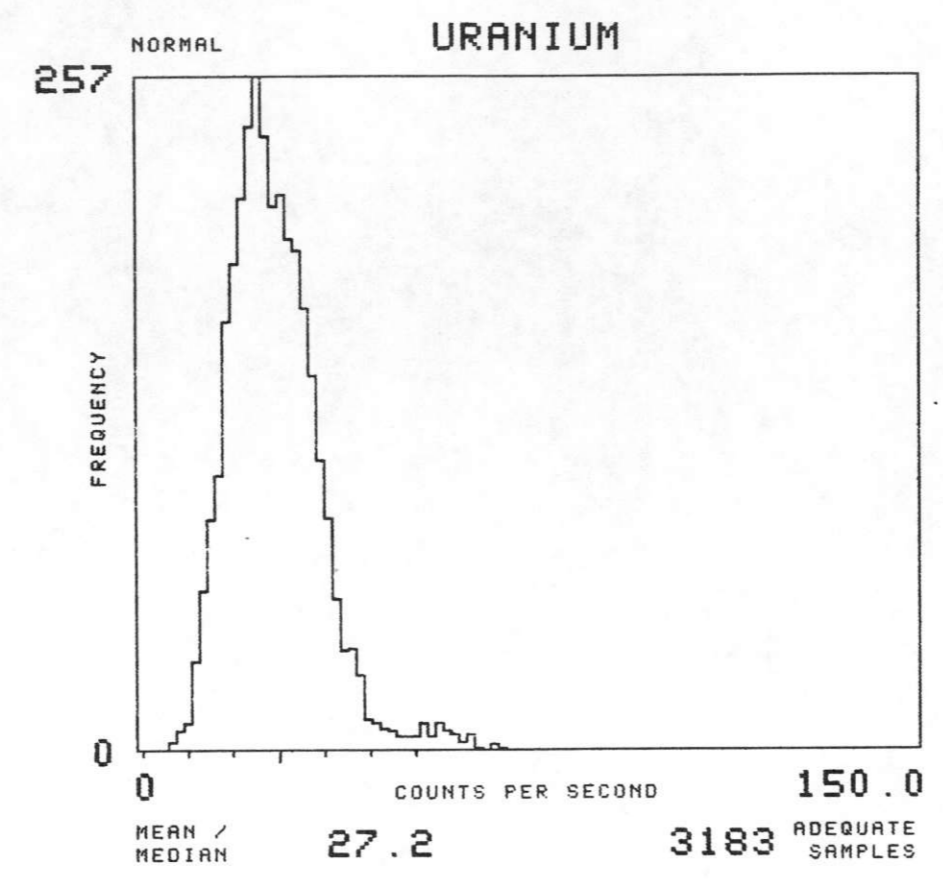
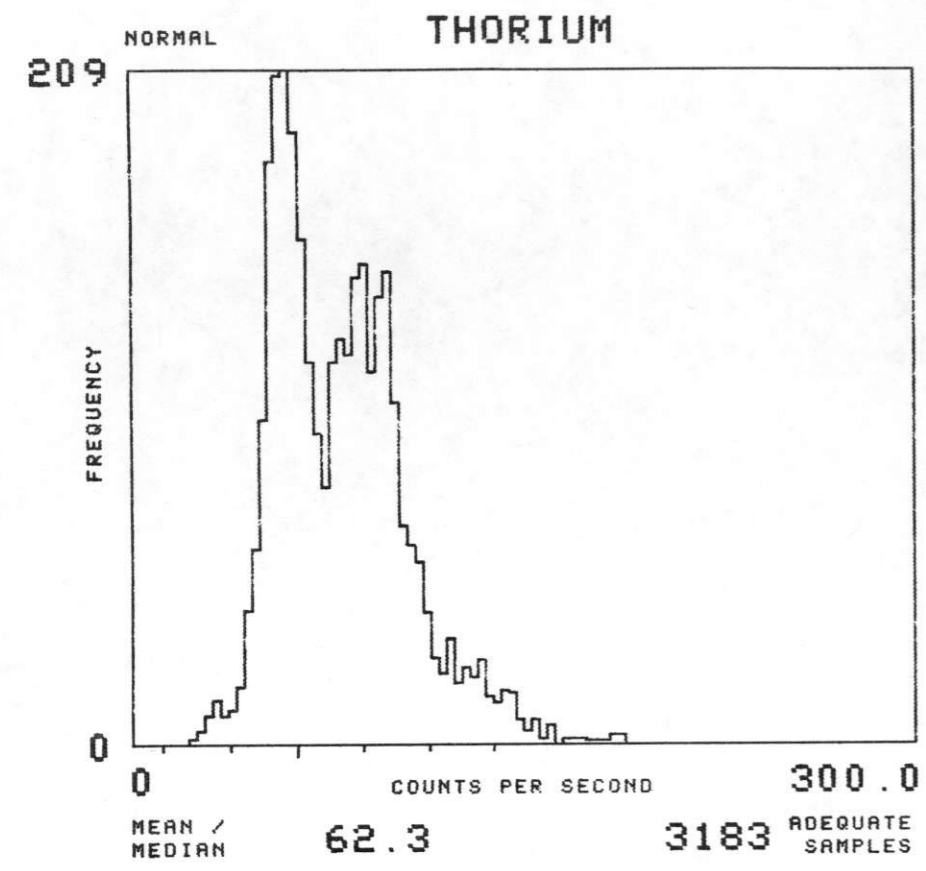
NTMS NK 13-11 GREELEY

FORMATION : QE TOTAL NUMBER OF SAMPLES 7376



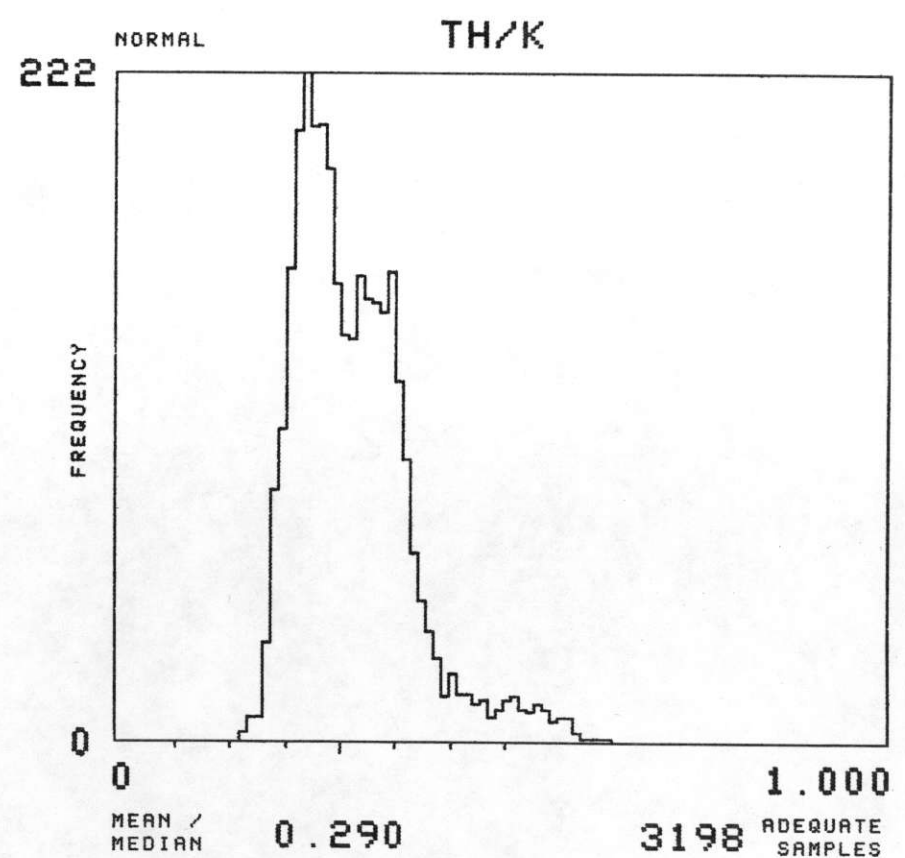
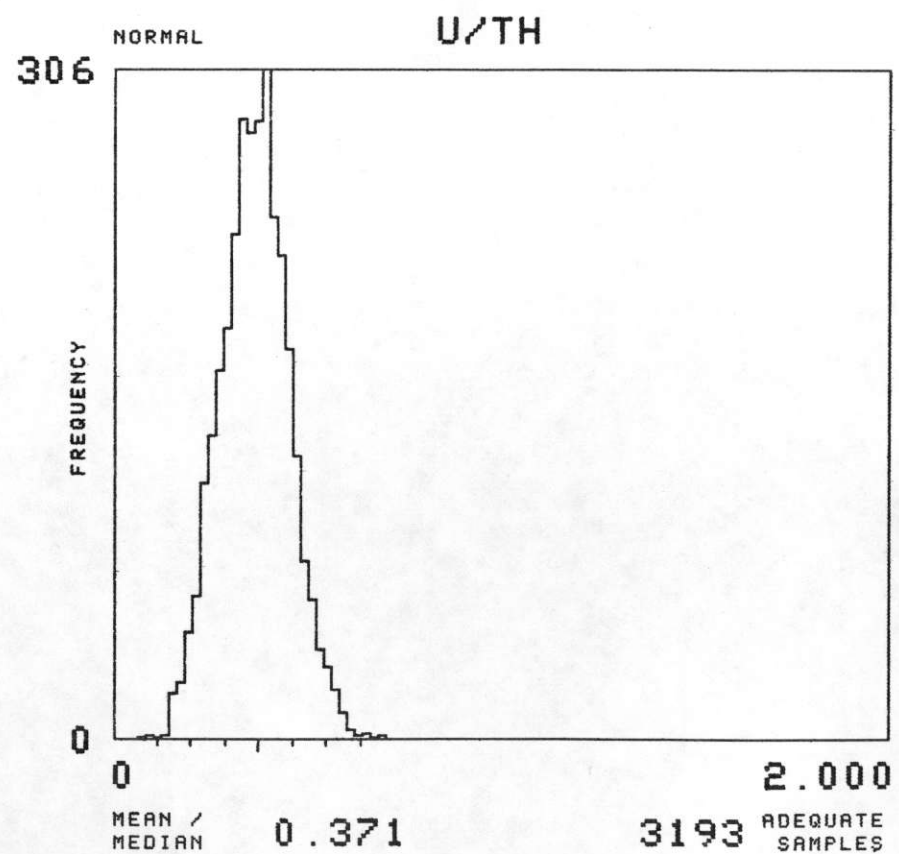
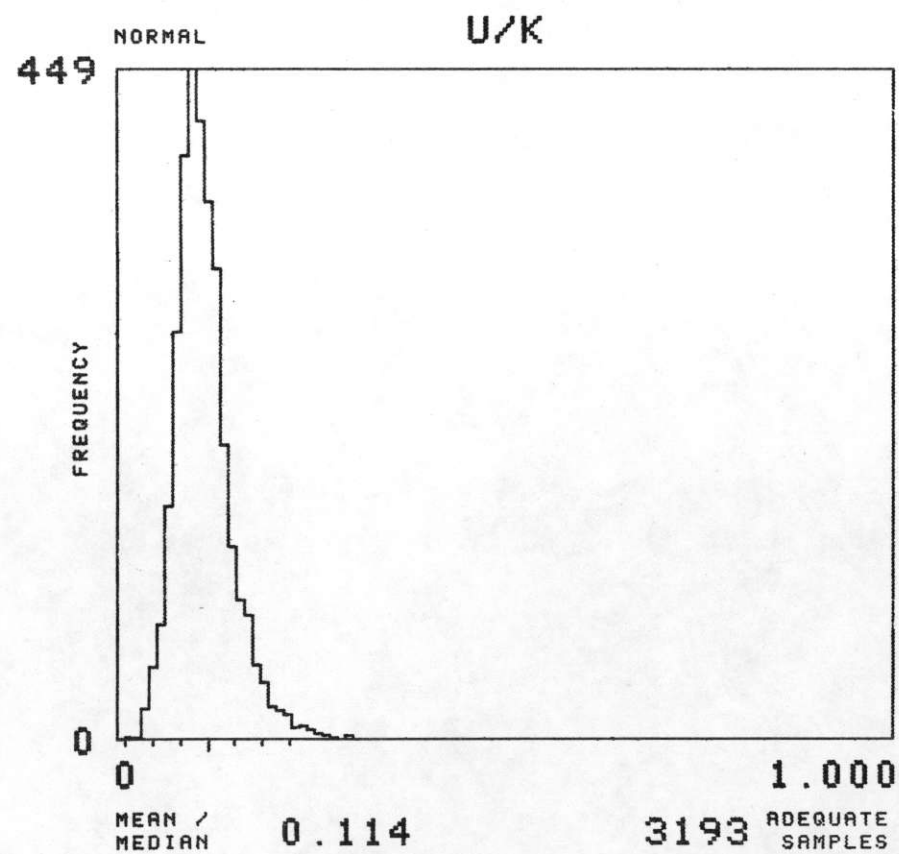
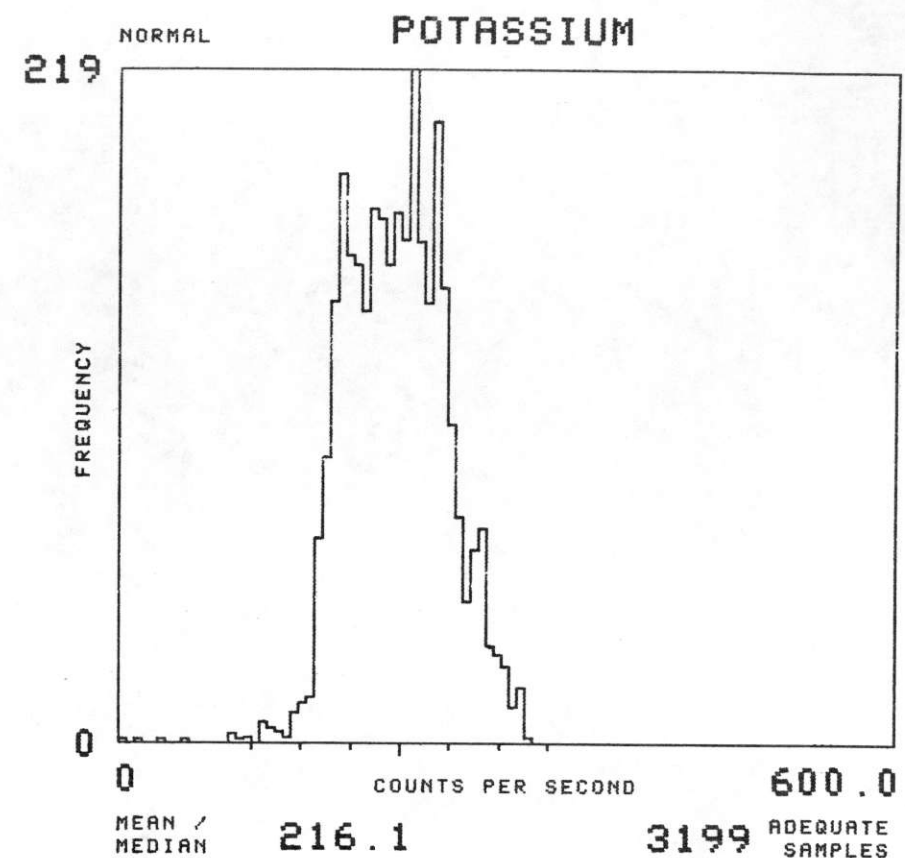
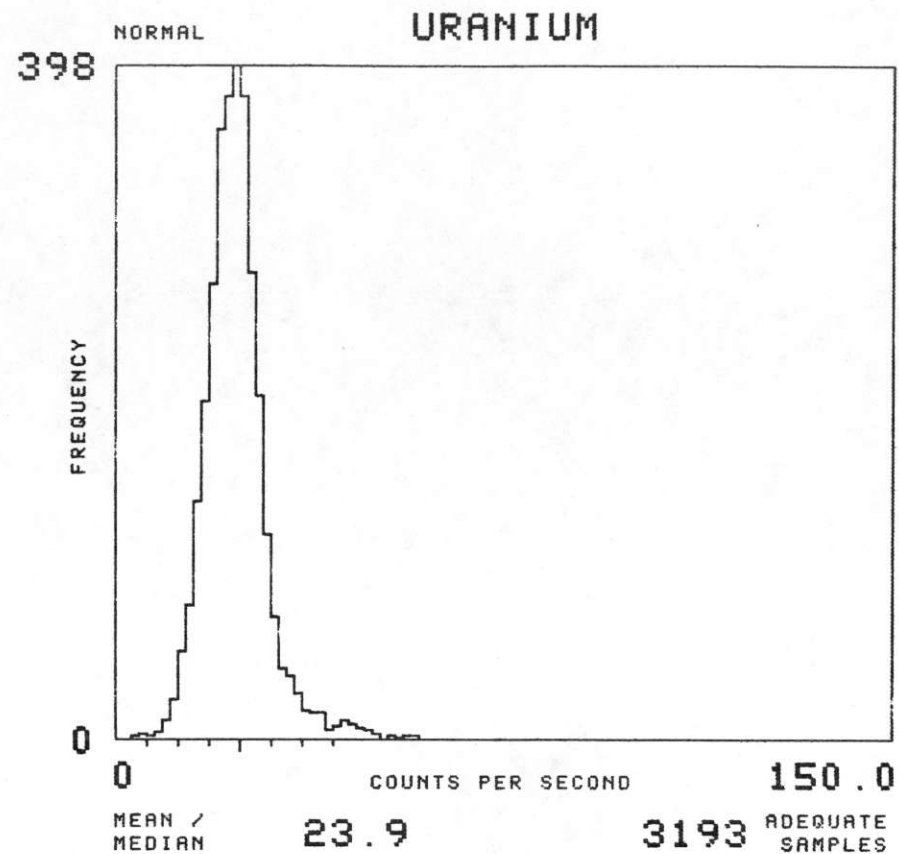
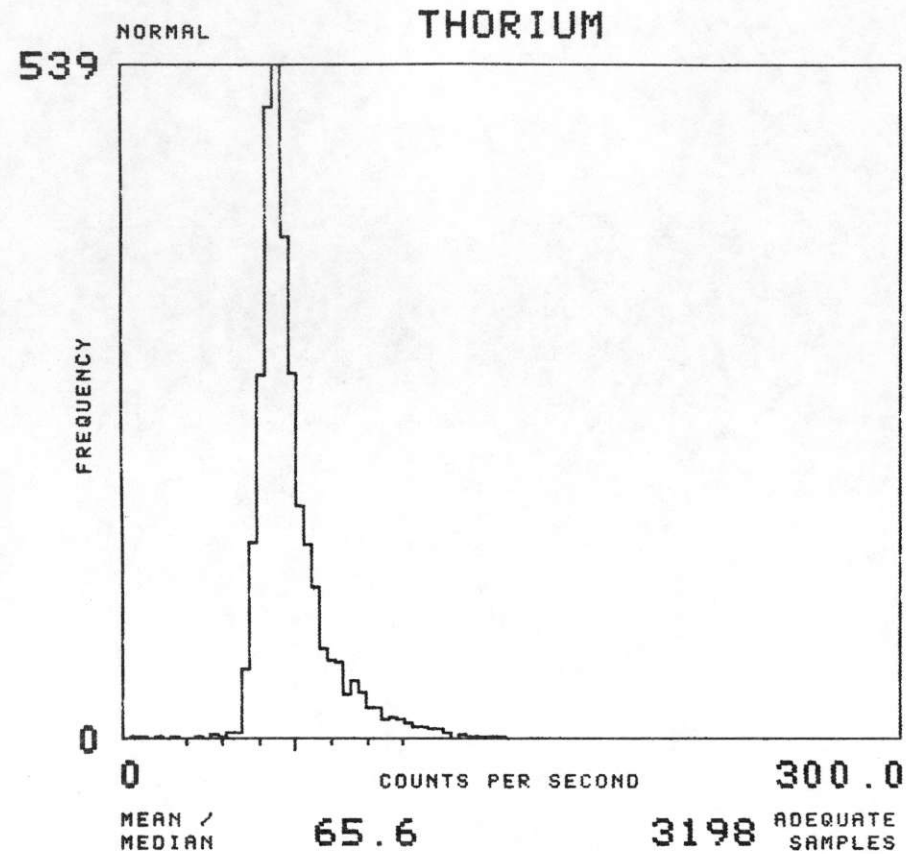
NTMS NK 13-11 GREELEY

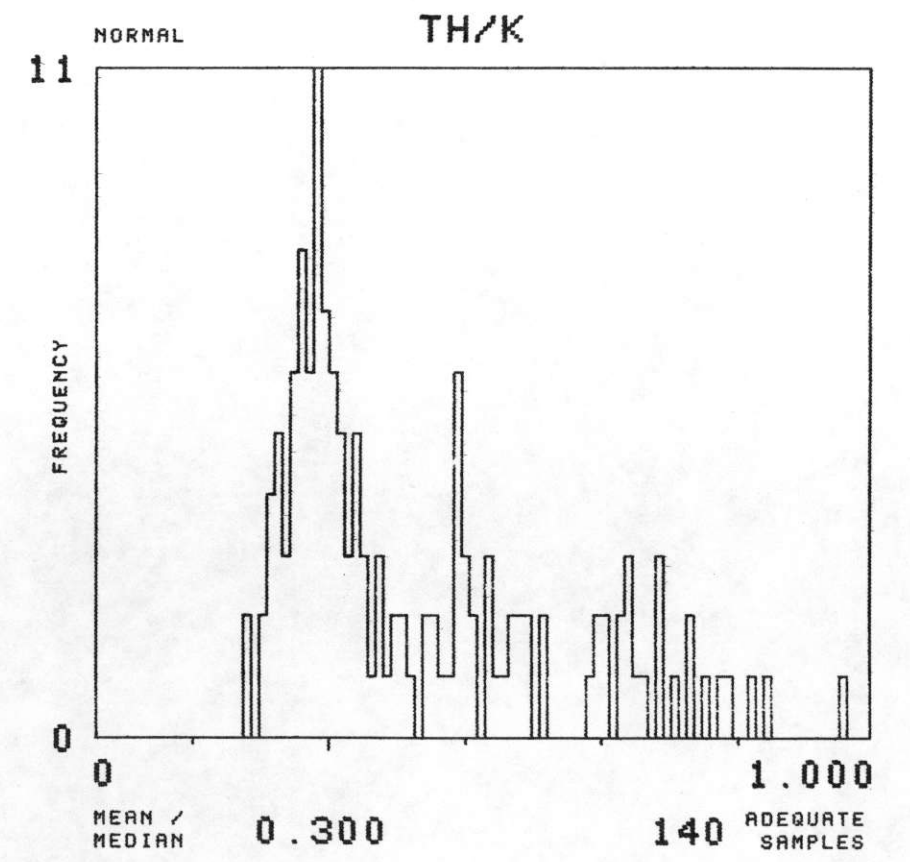
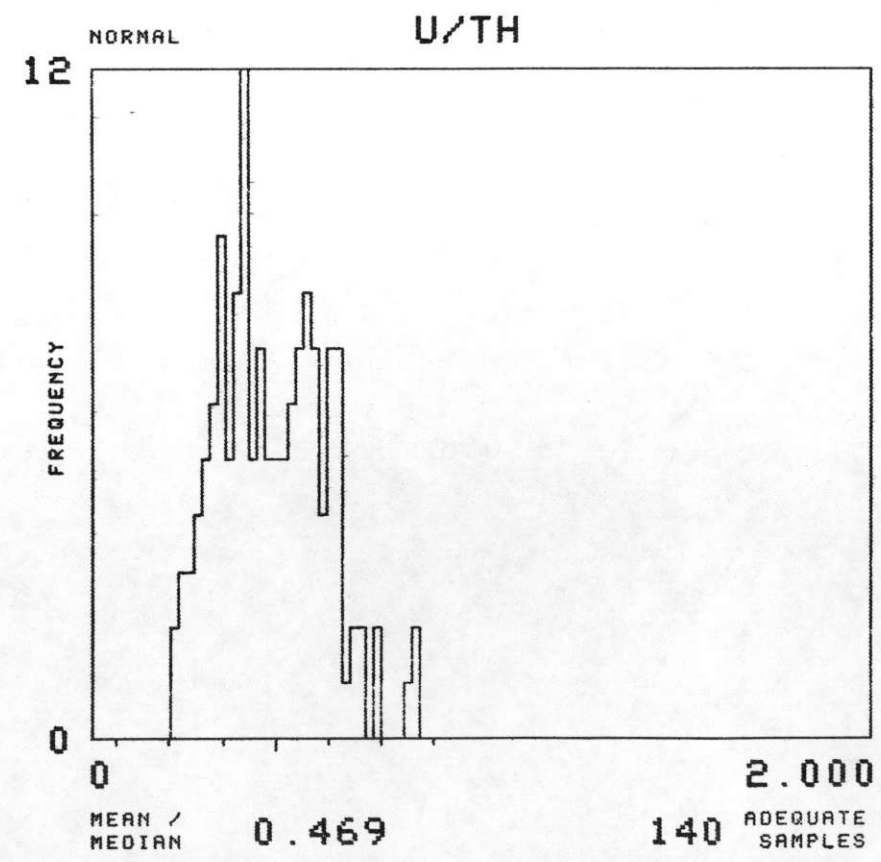
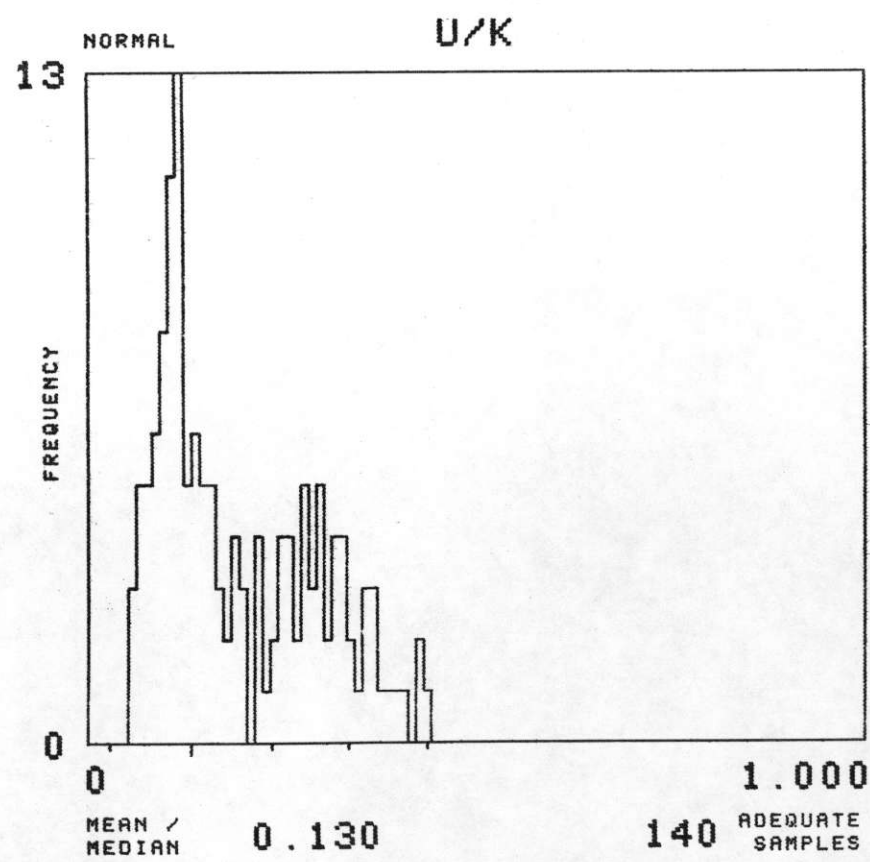
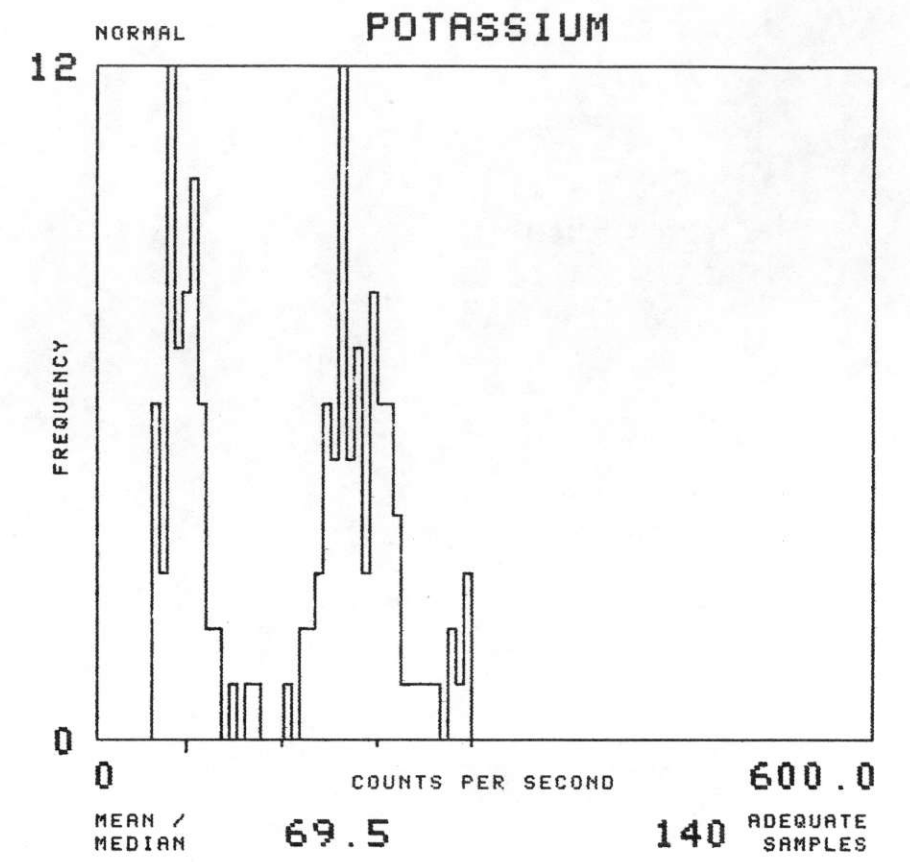
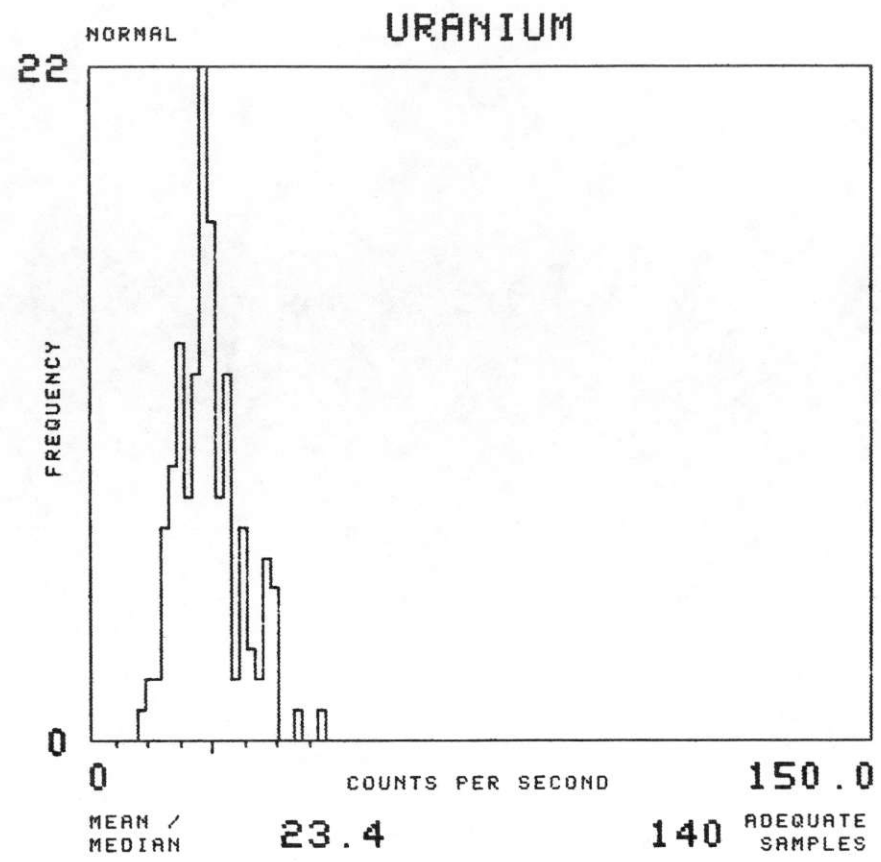
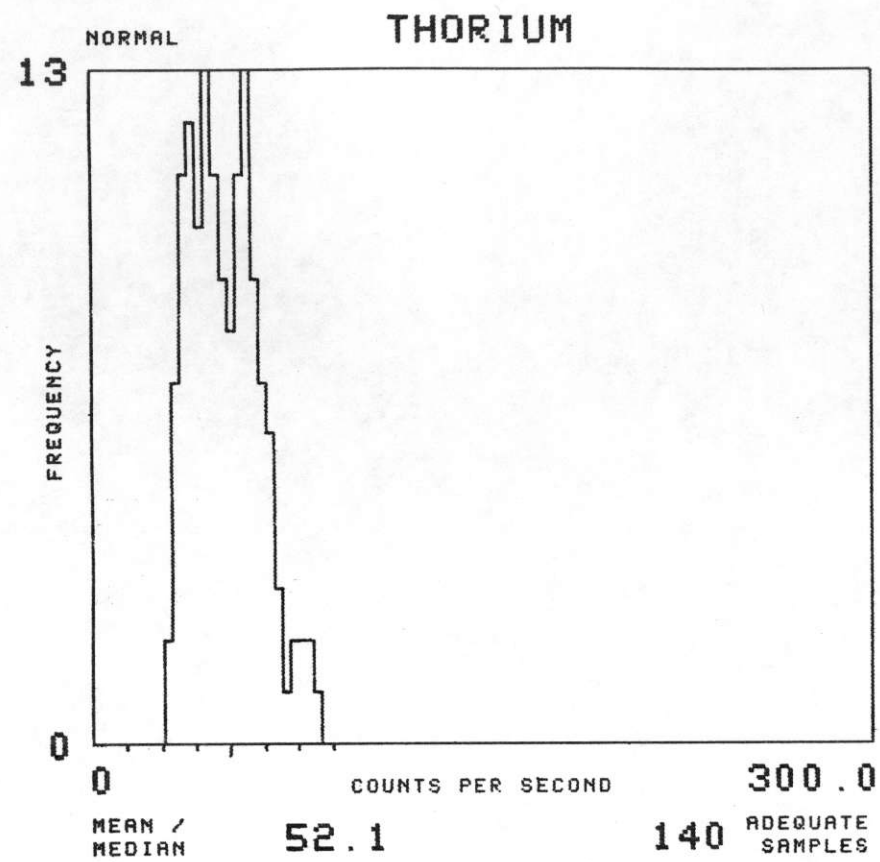
FORMATION : QG TOTAL NUMBER OF SAMPLES 3221

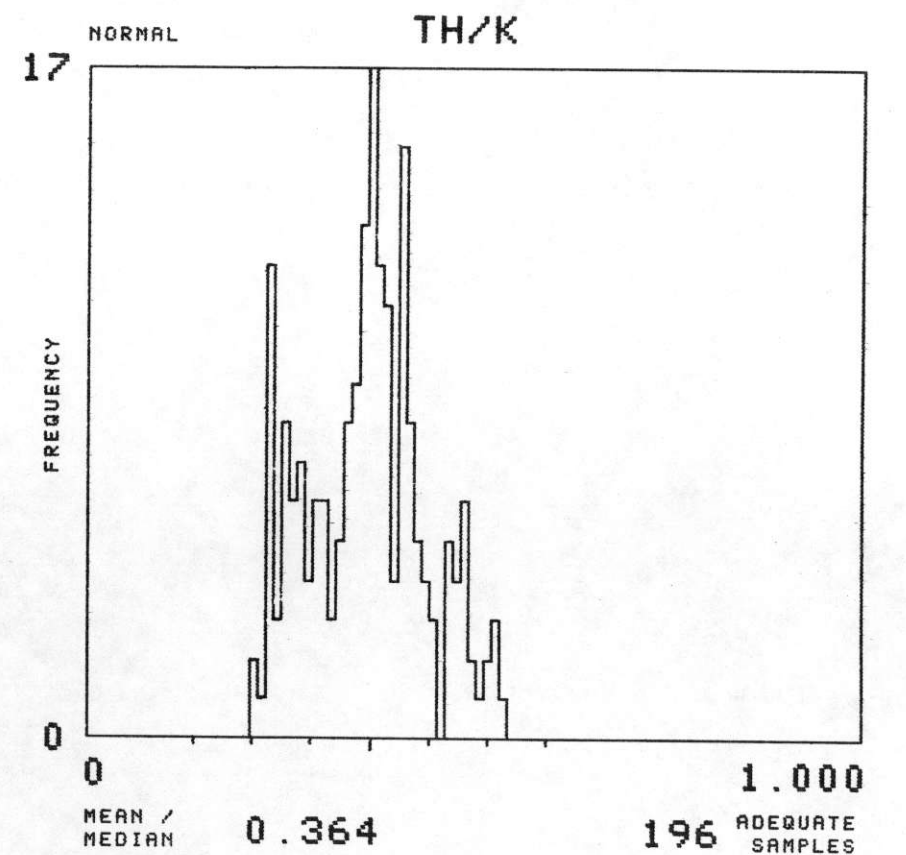
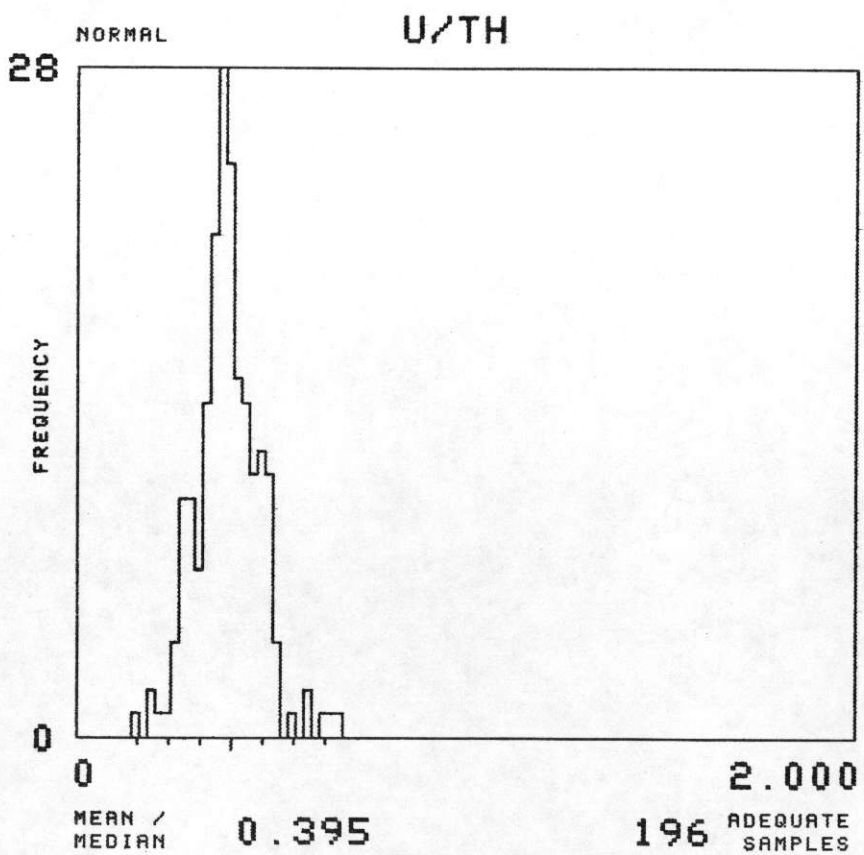
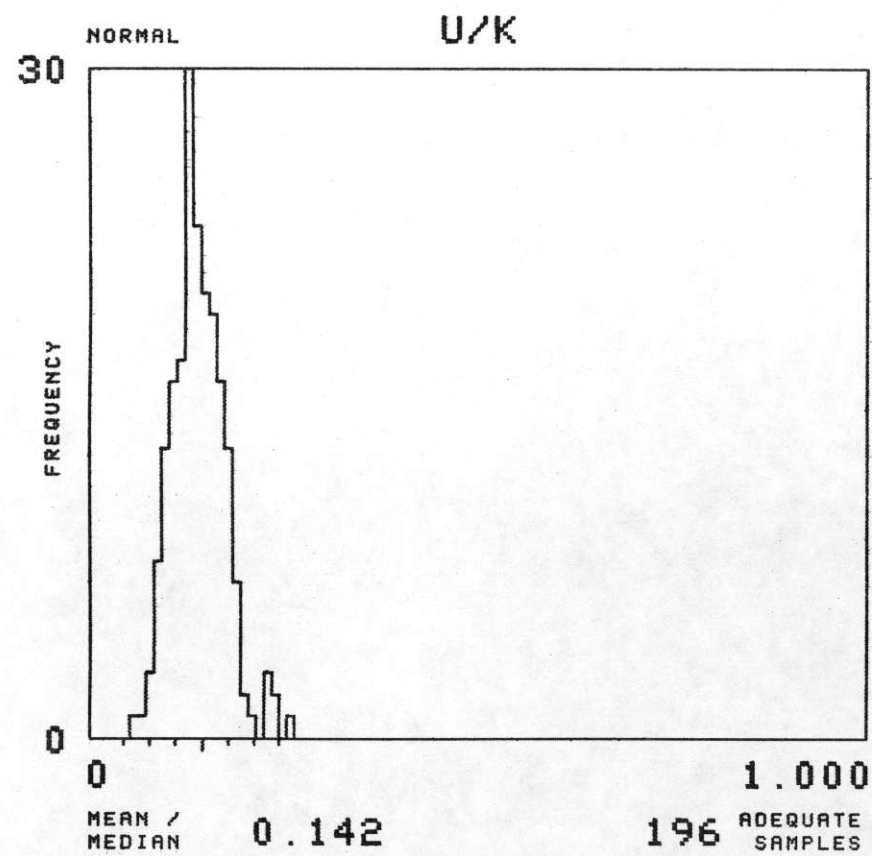
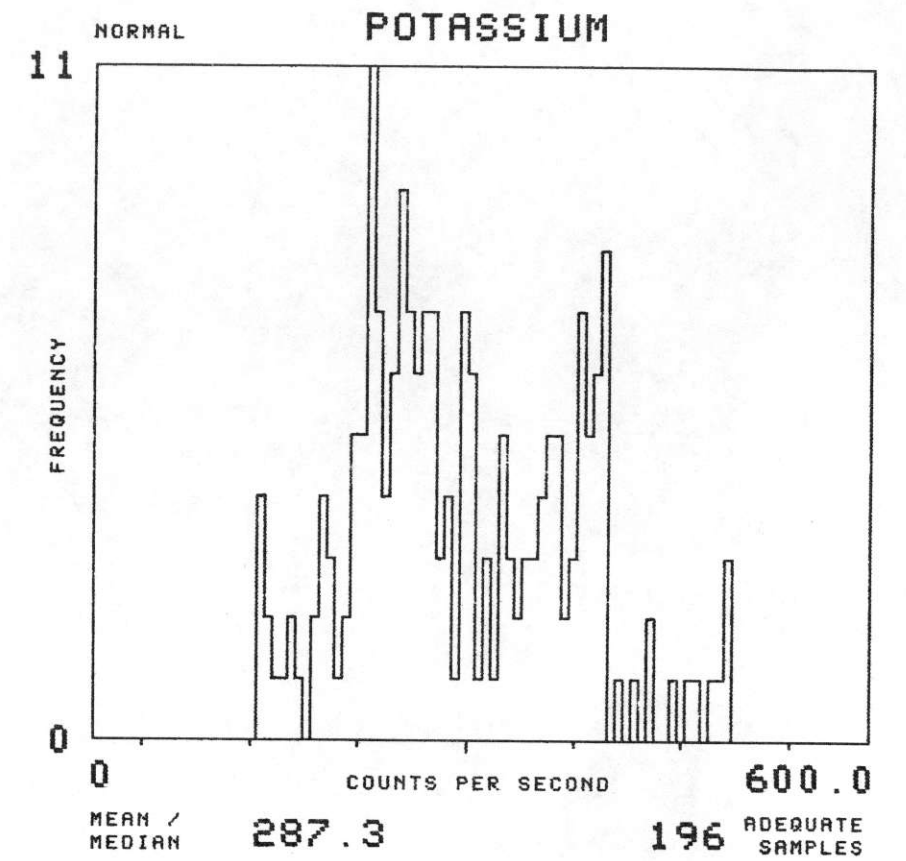
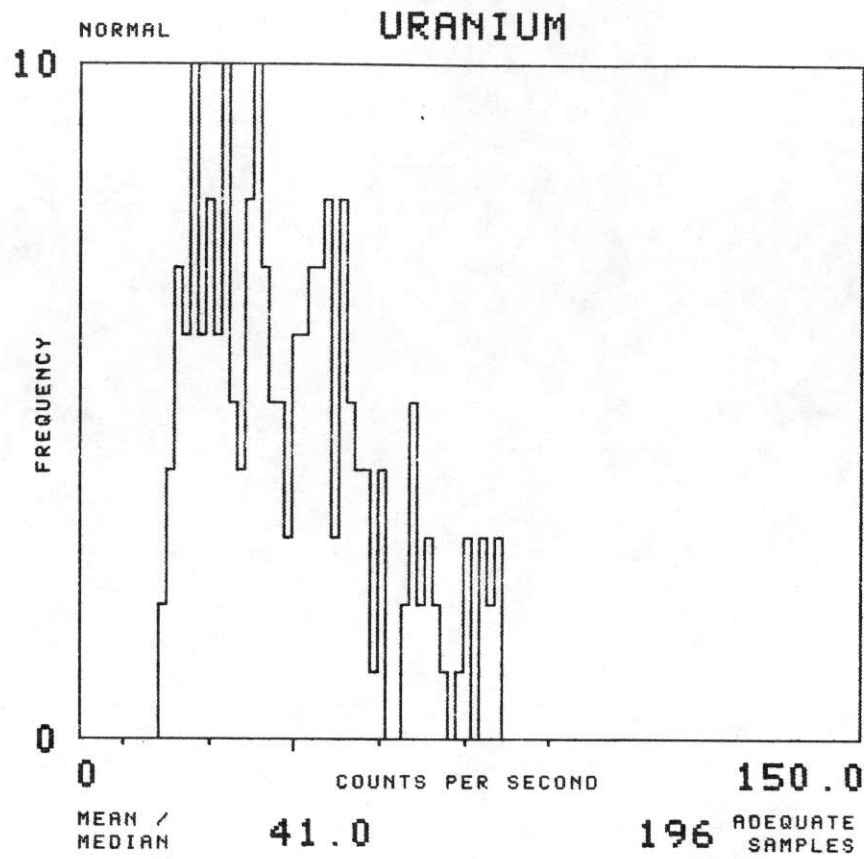
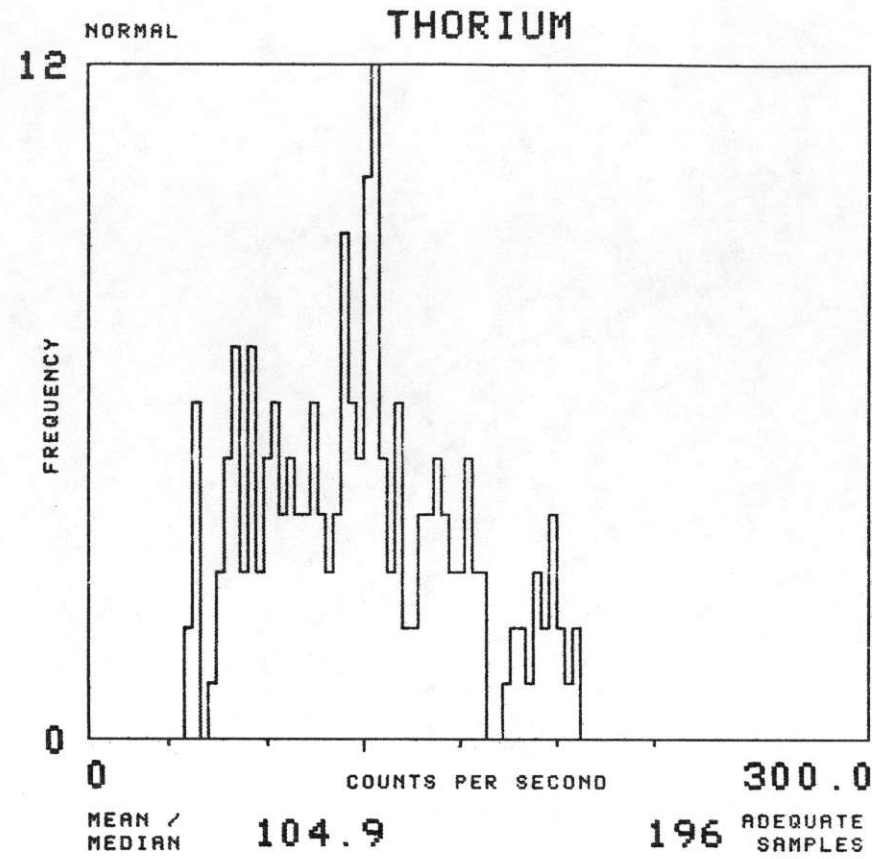


NTMS NK 13-11 GREELEY

FORMATION : Q60 TOTAL NUMBER OF SAMPLES 3237

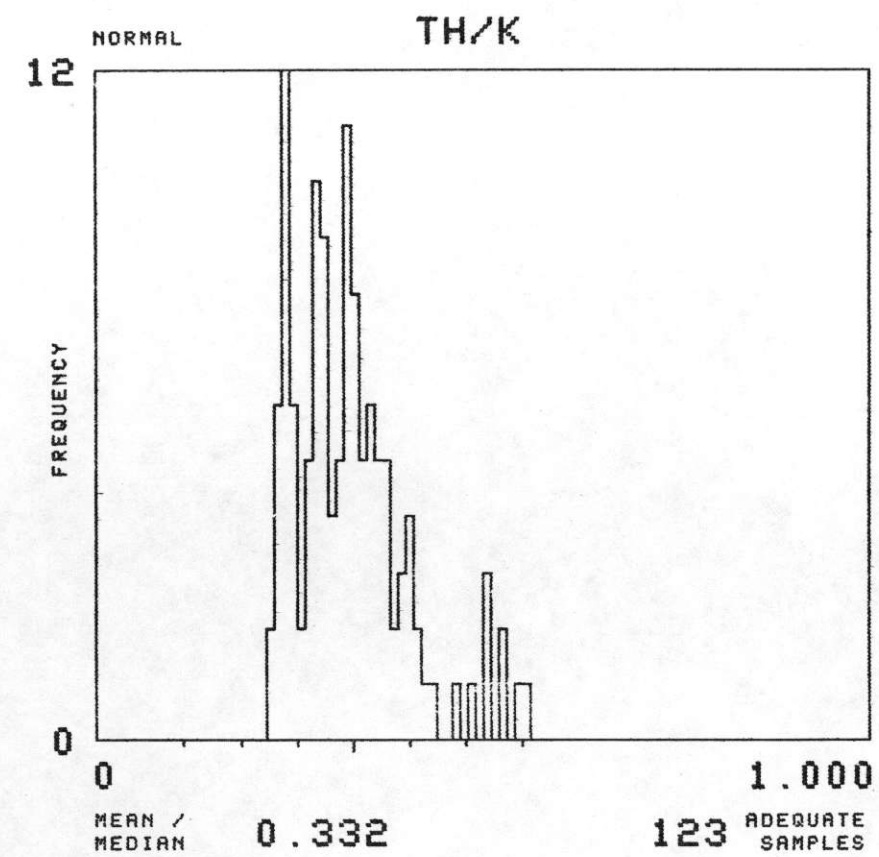
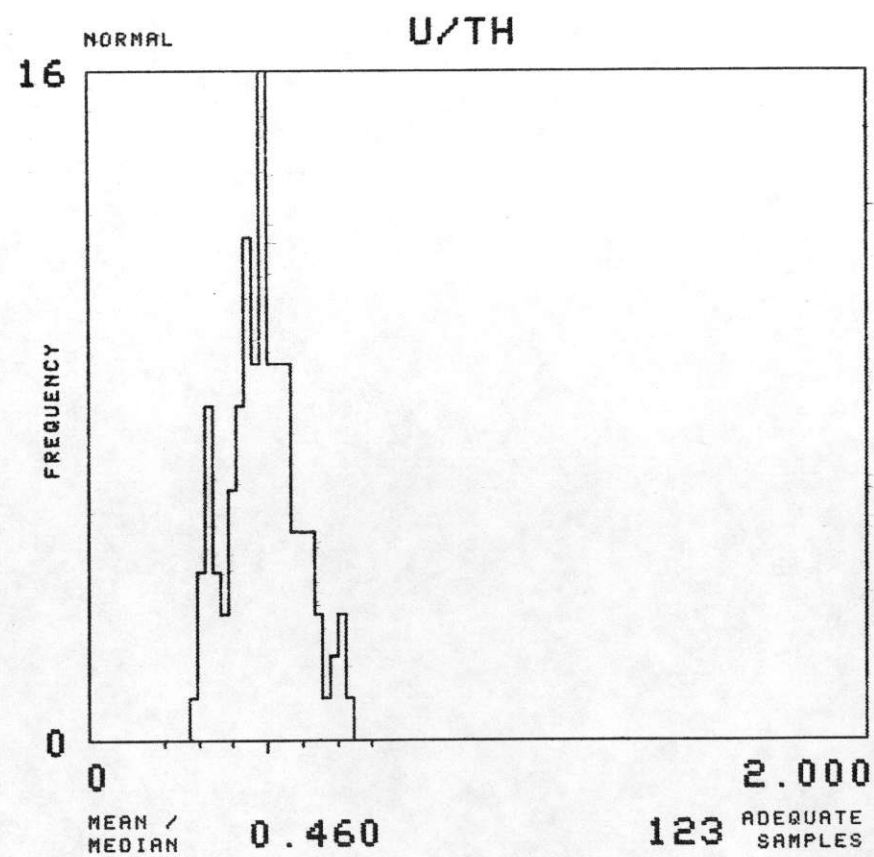
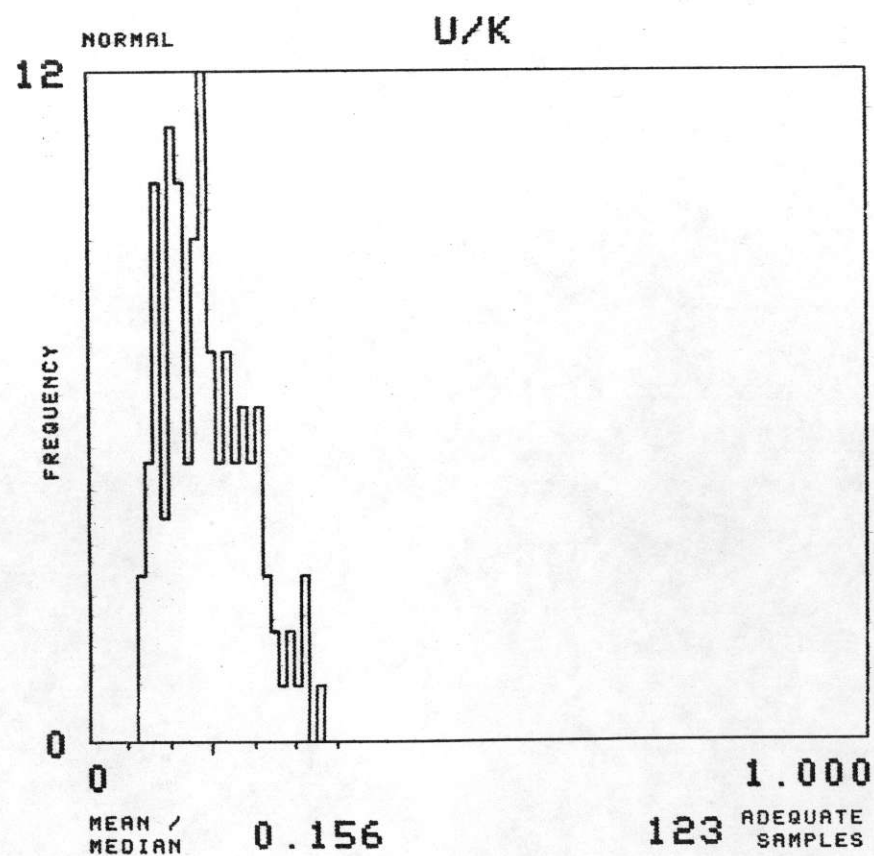
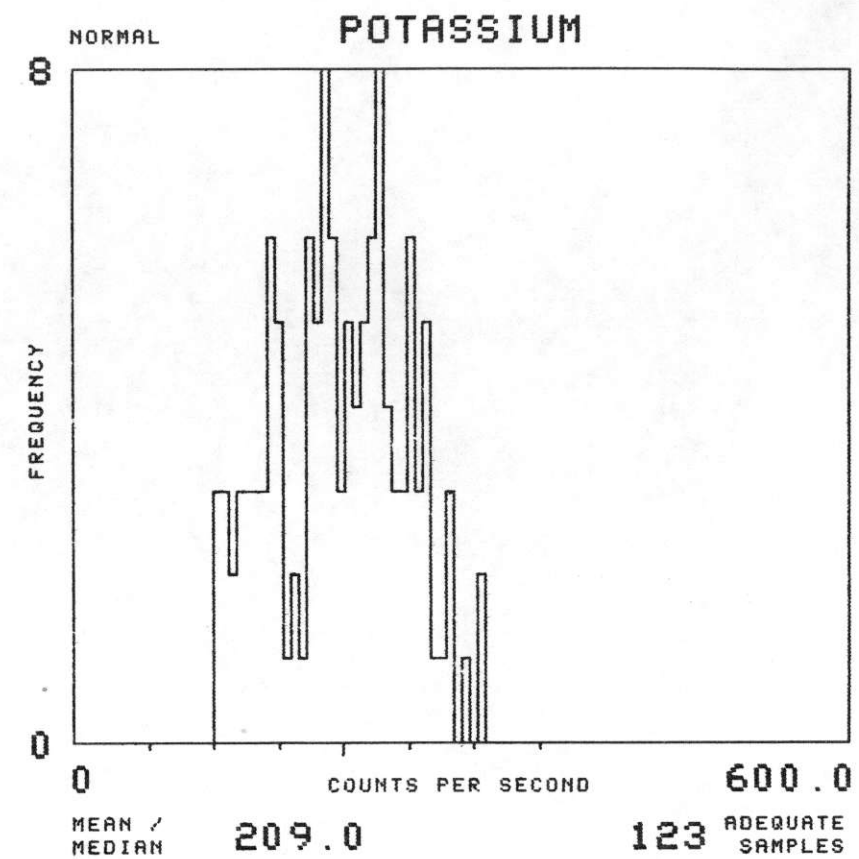
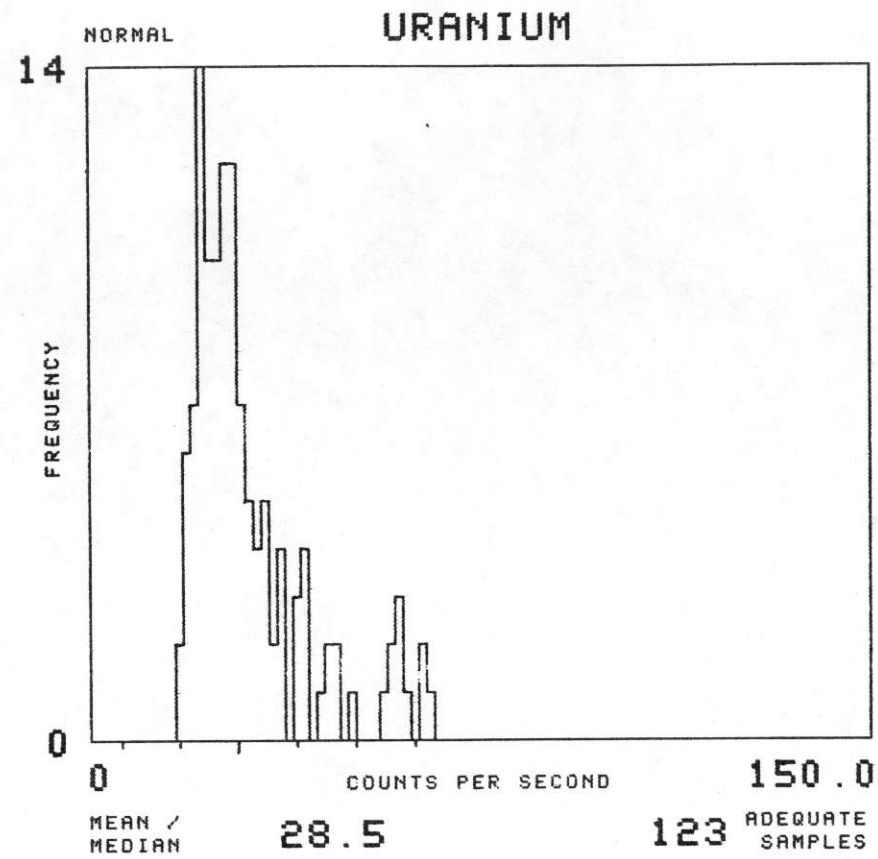
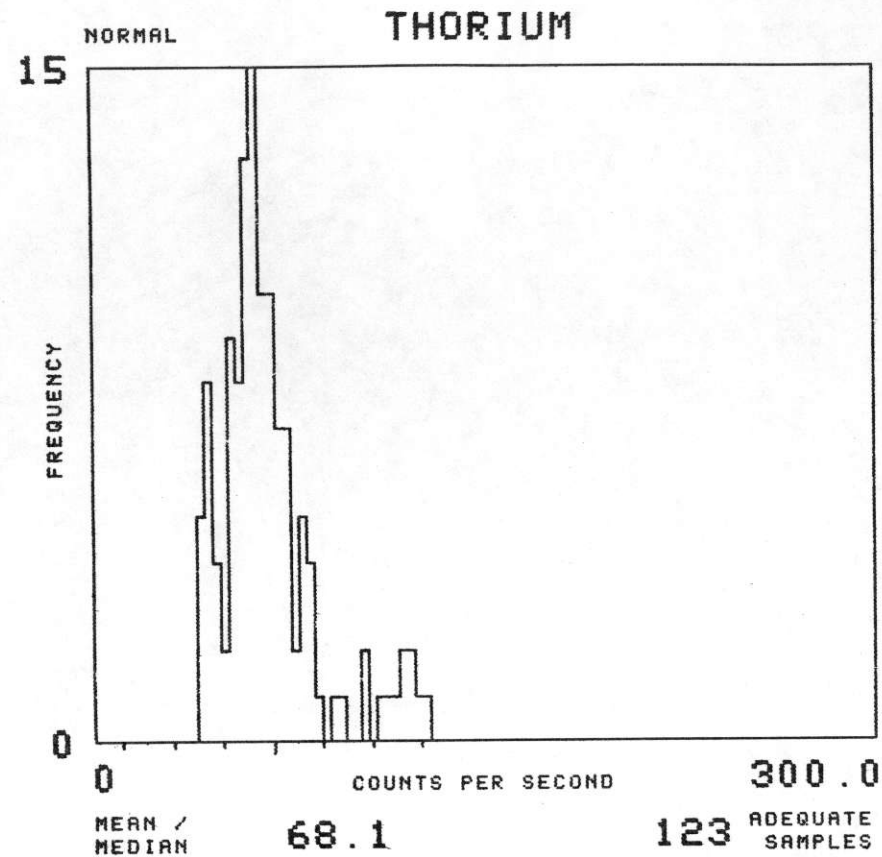


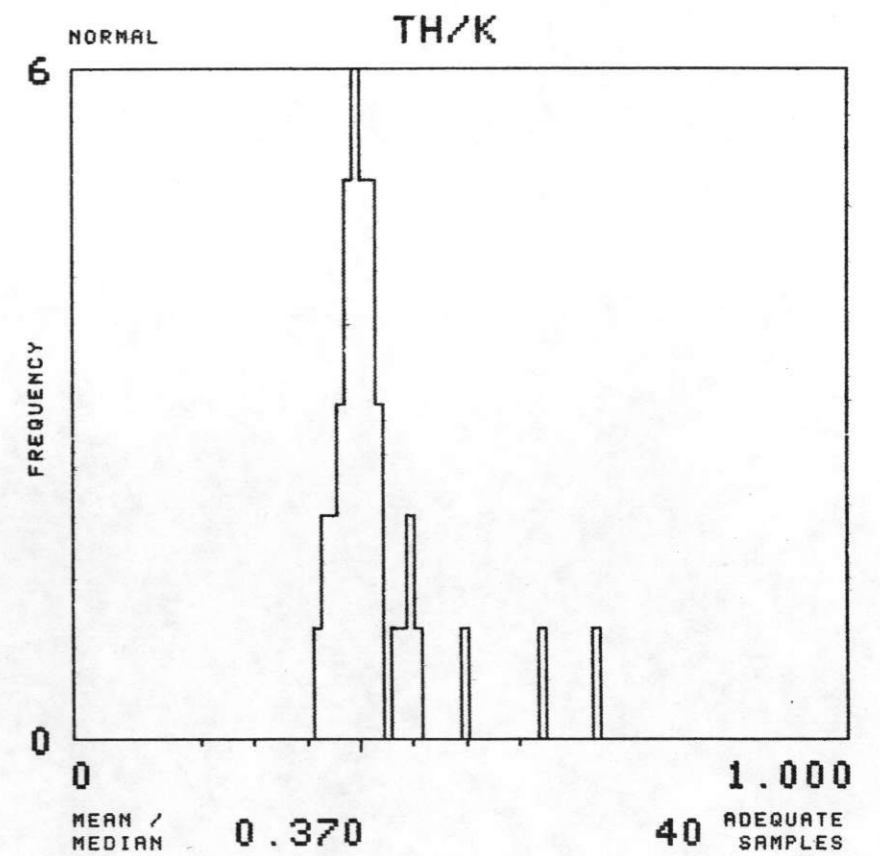
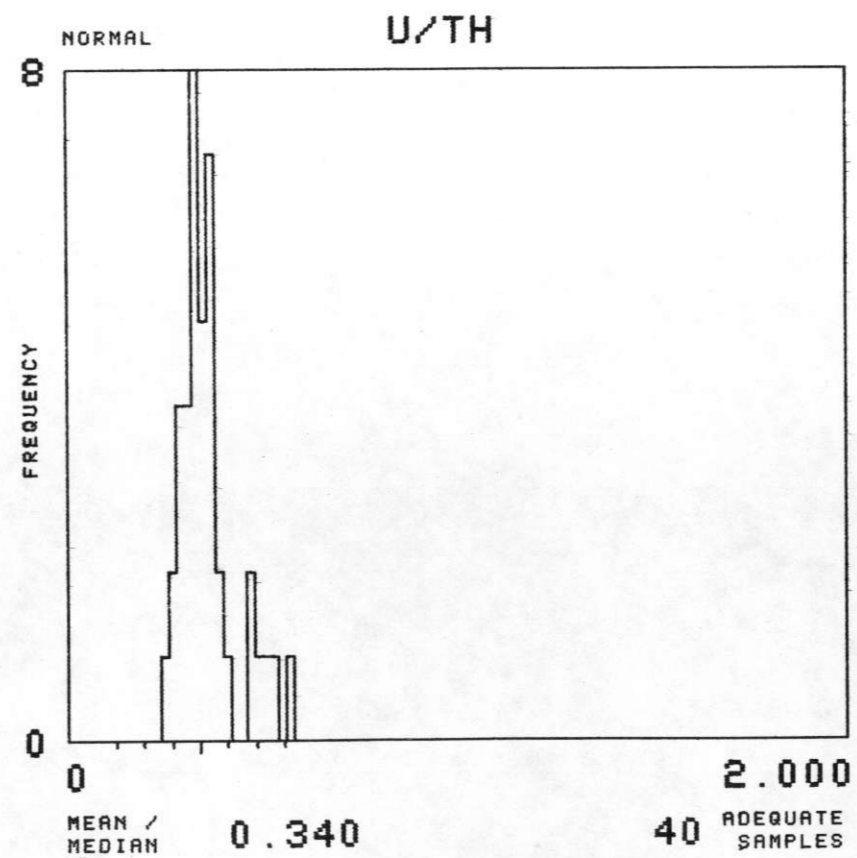
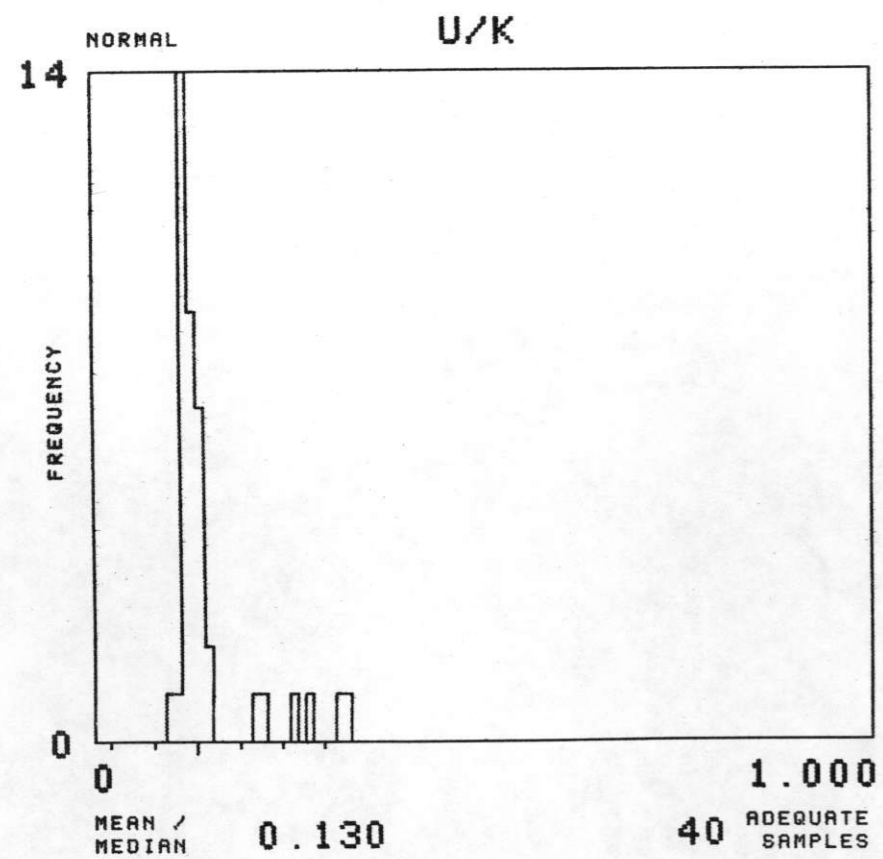
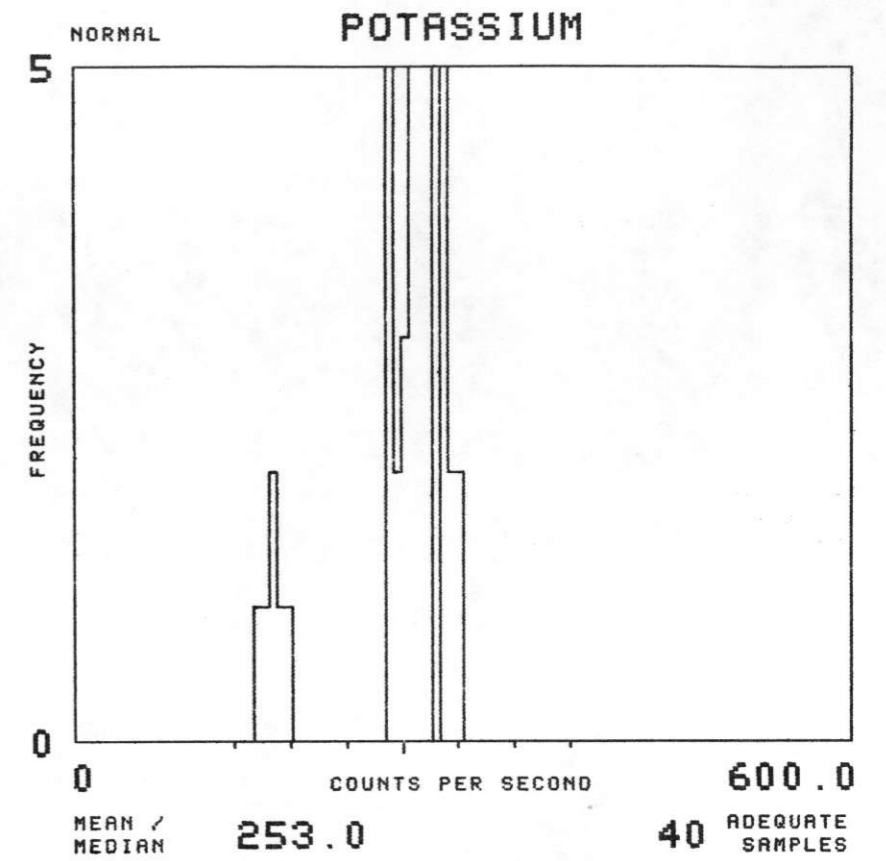
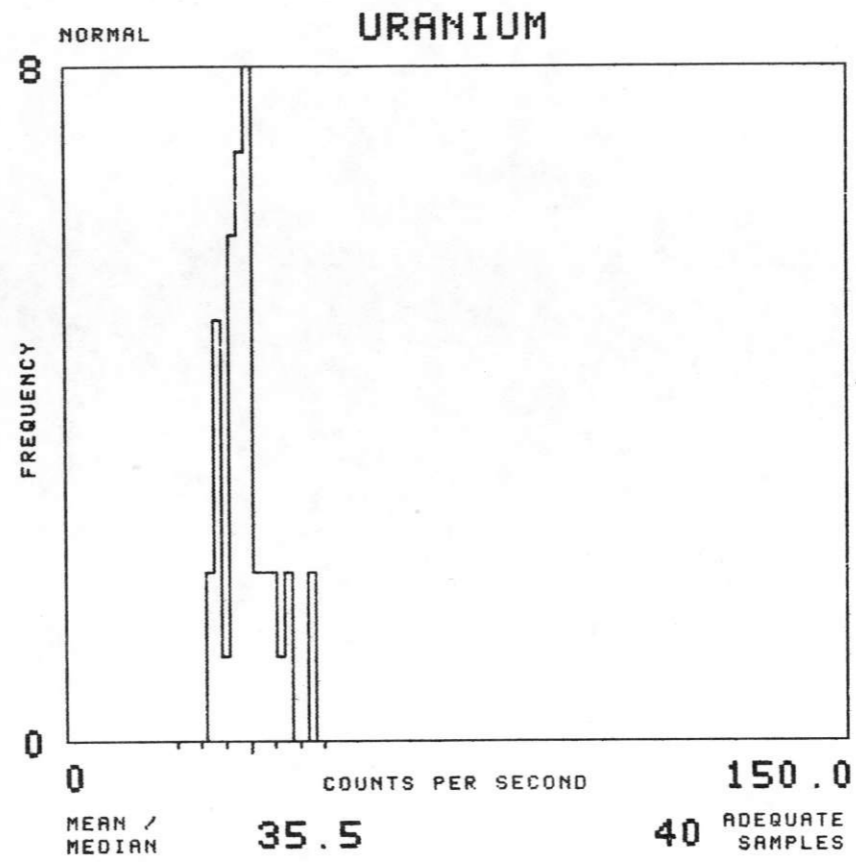
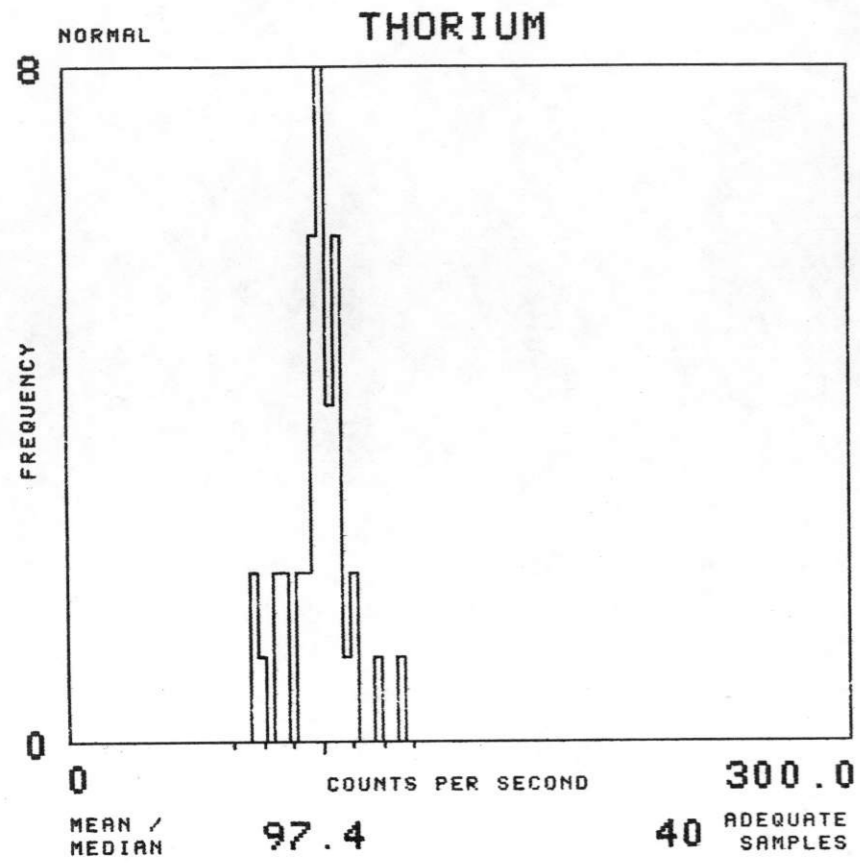




NTMS NK 13-11 GREELEY

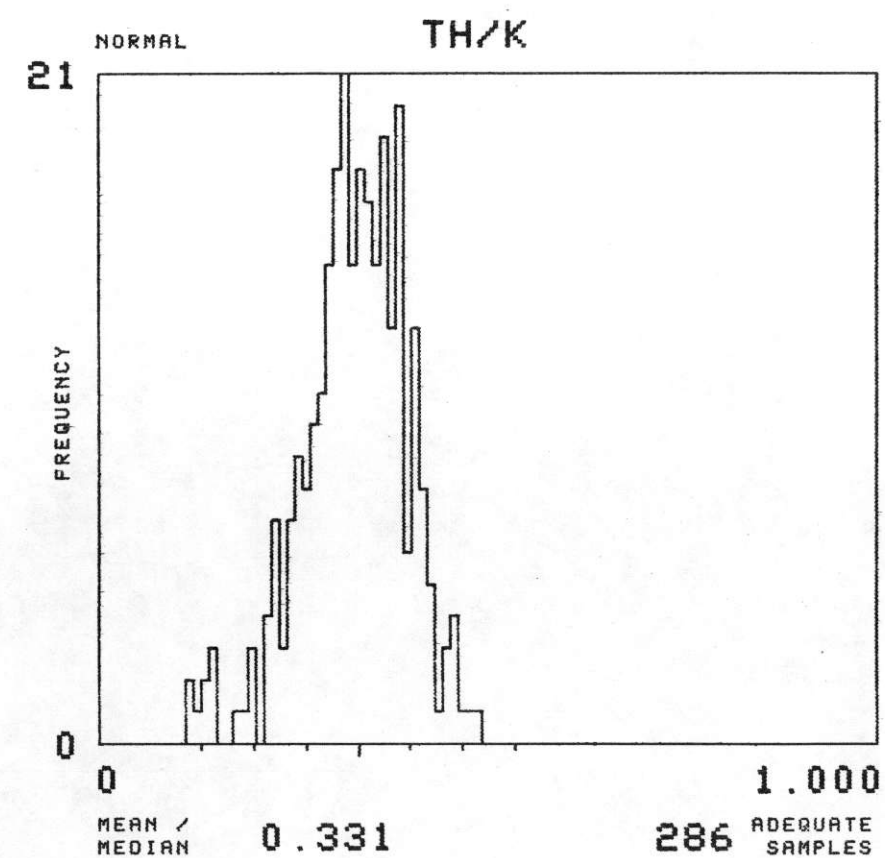
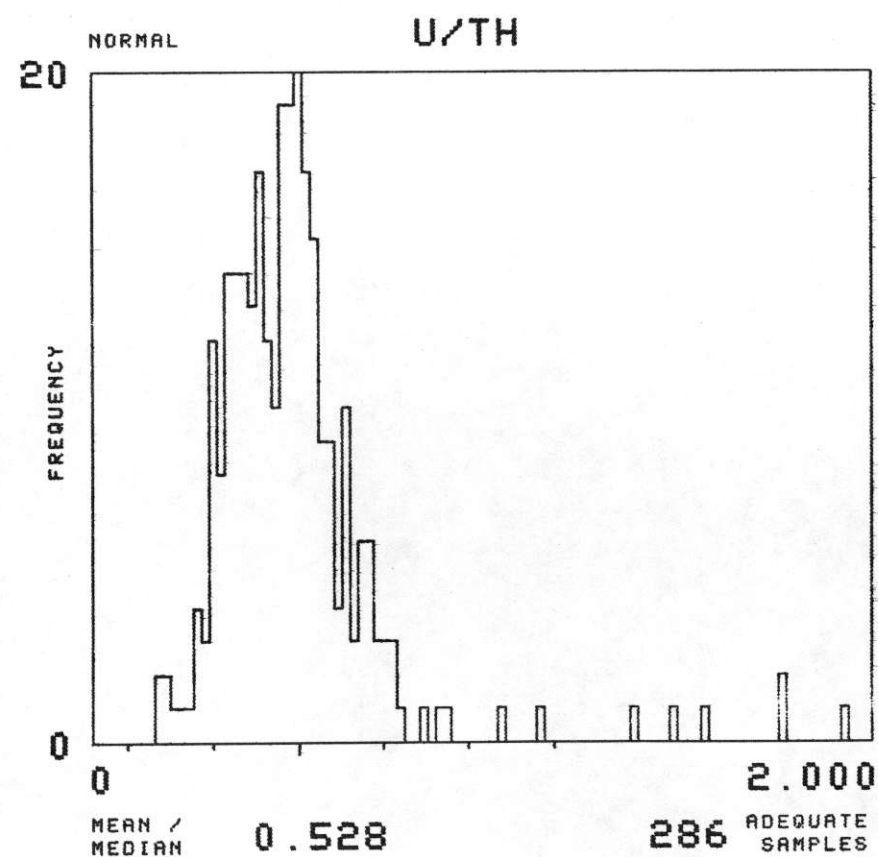
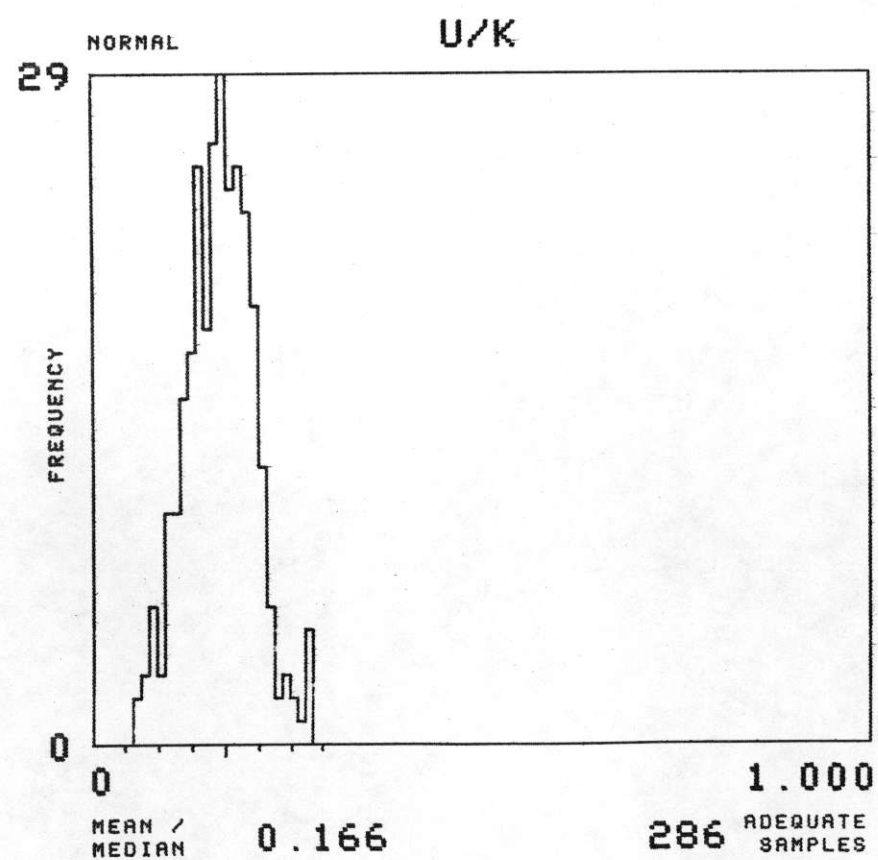
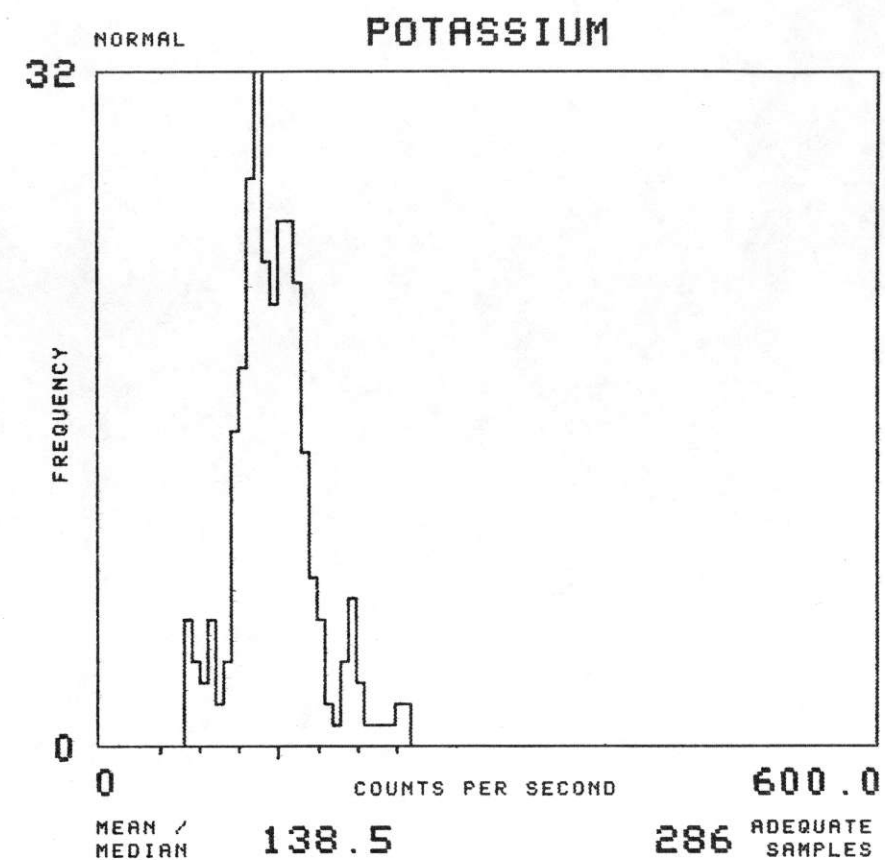
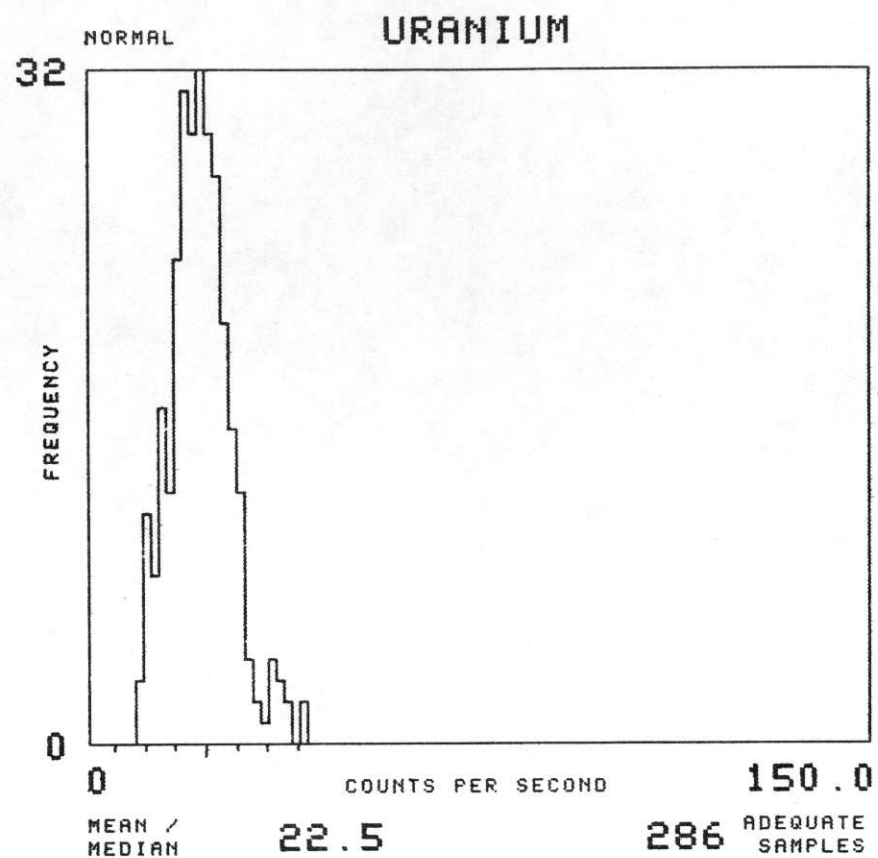
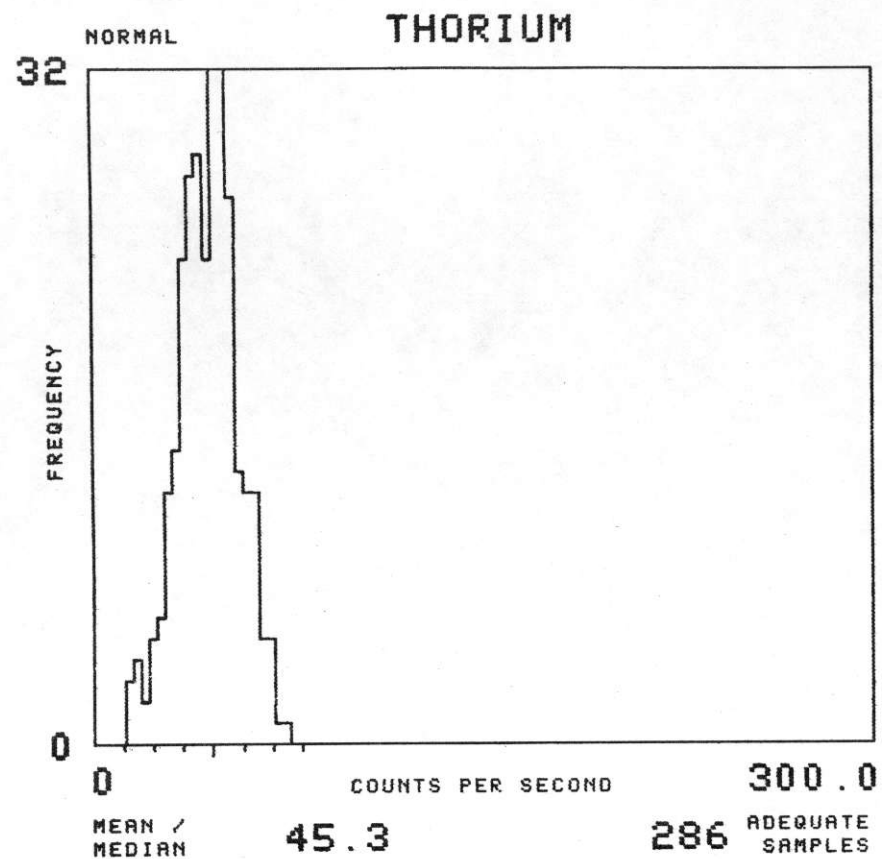
FORMATION : TBB TOTAL NUMBER OF SAMPLES 123





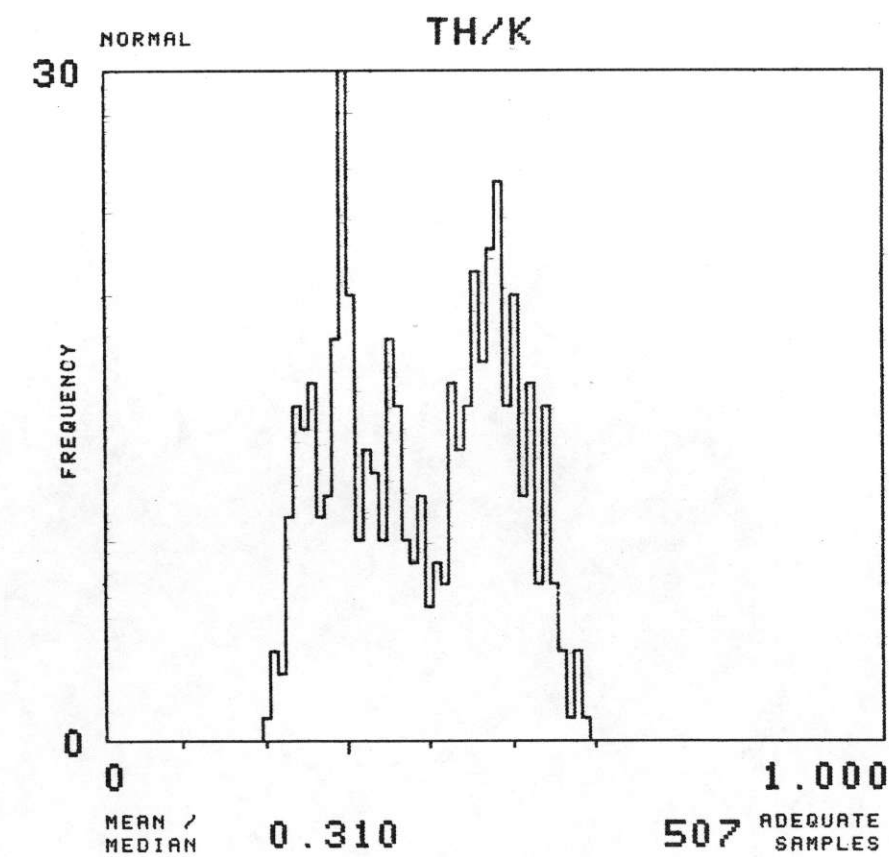
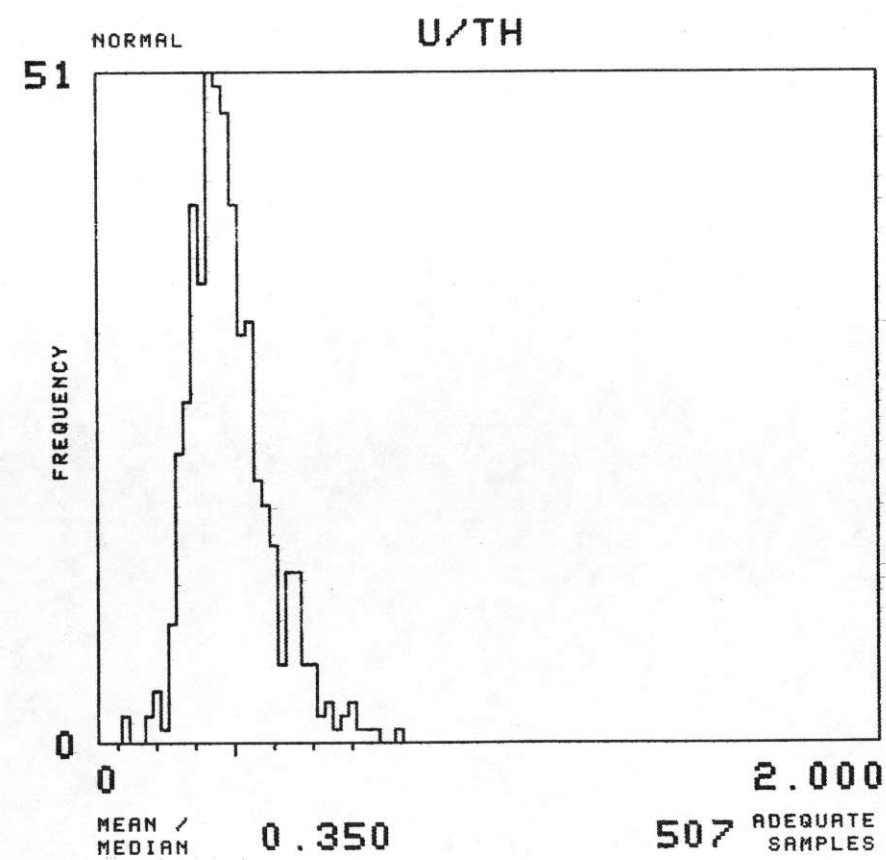
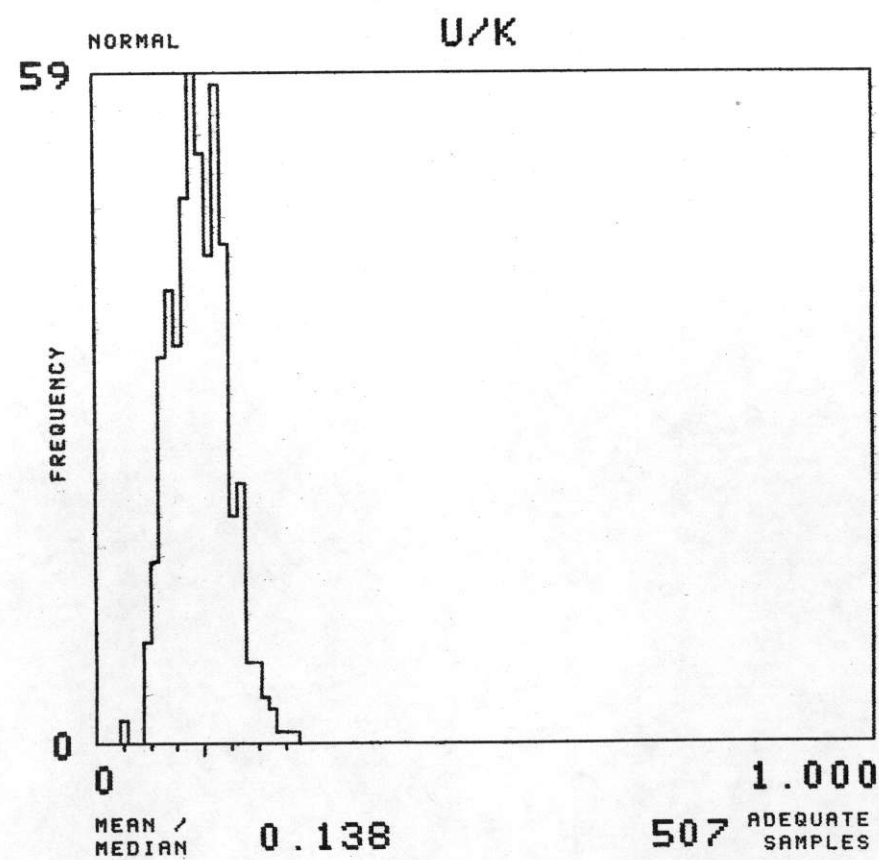
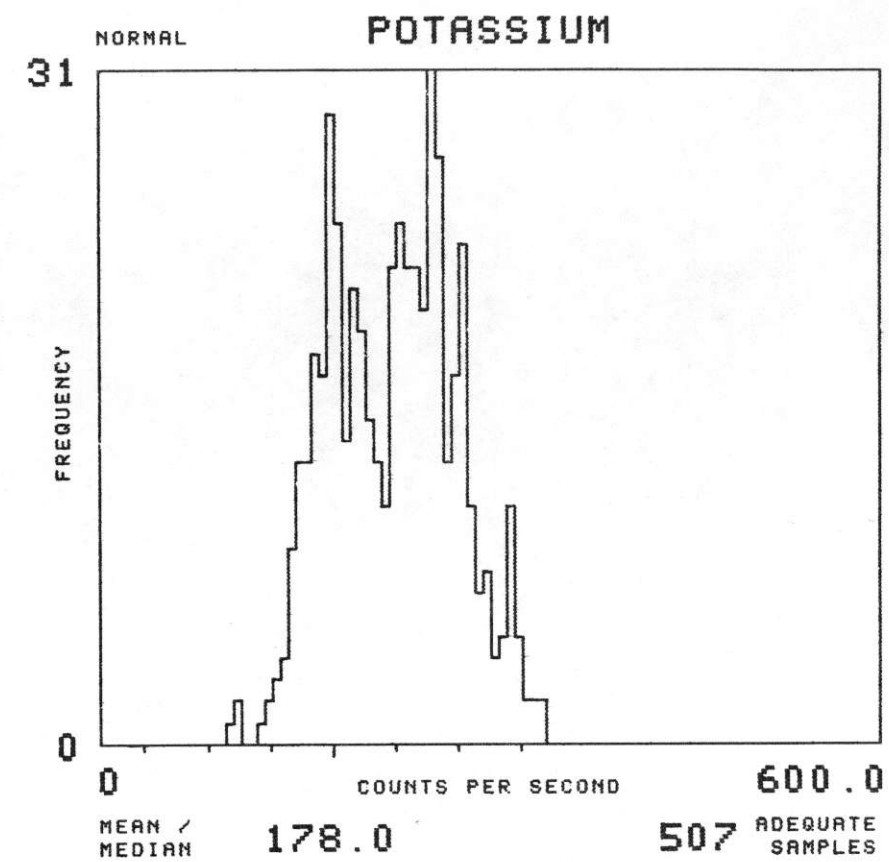
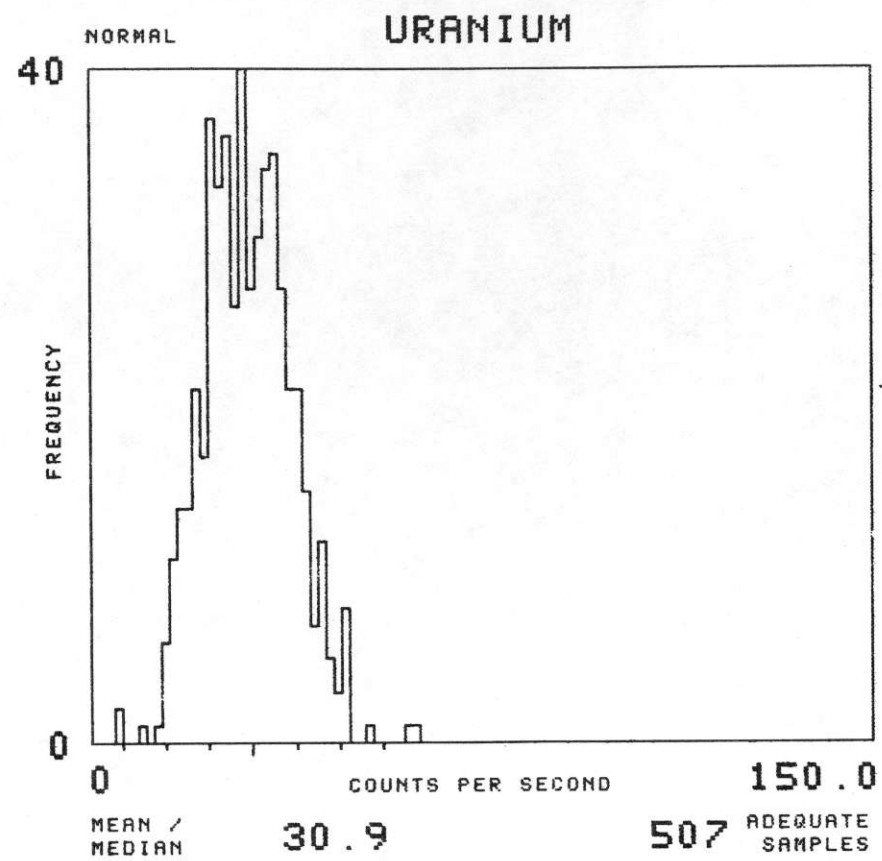
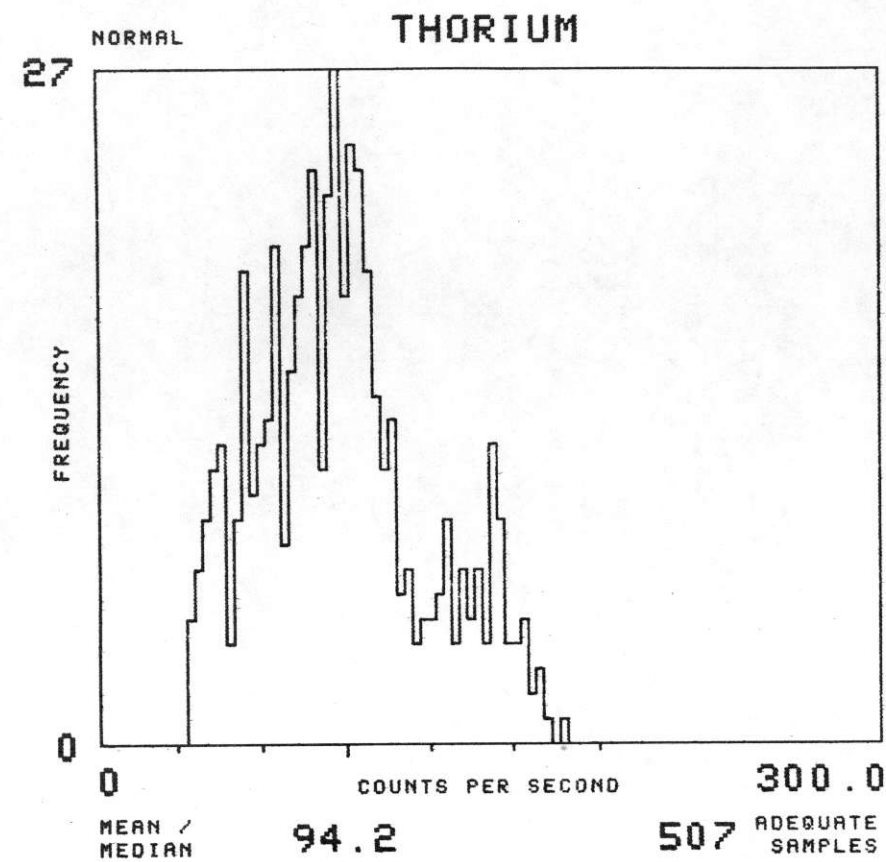
NTMS NK 13-11 GREELEY

FORMATION : TC TOTAL NUMBER OF SAMPLES 293



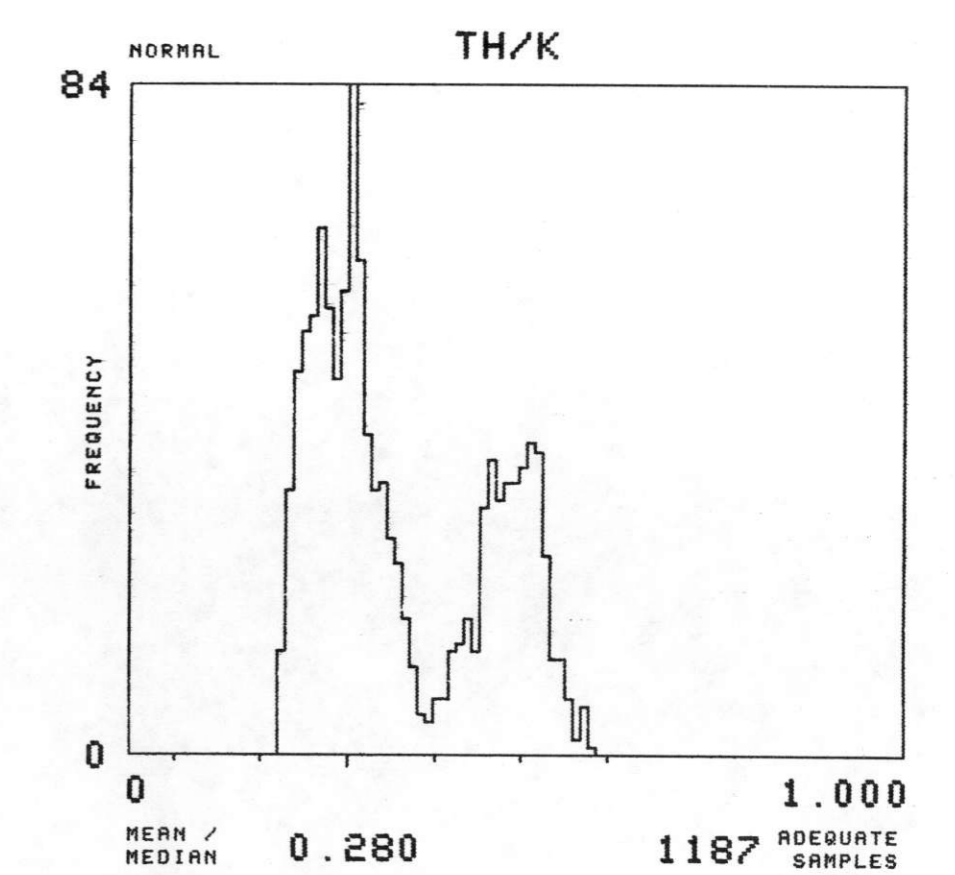
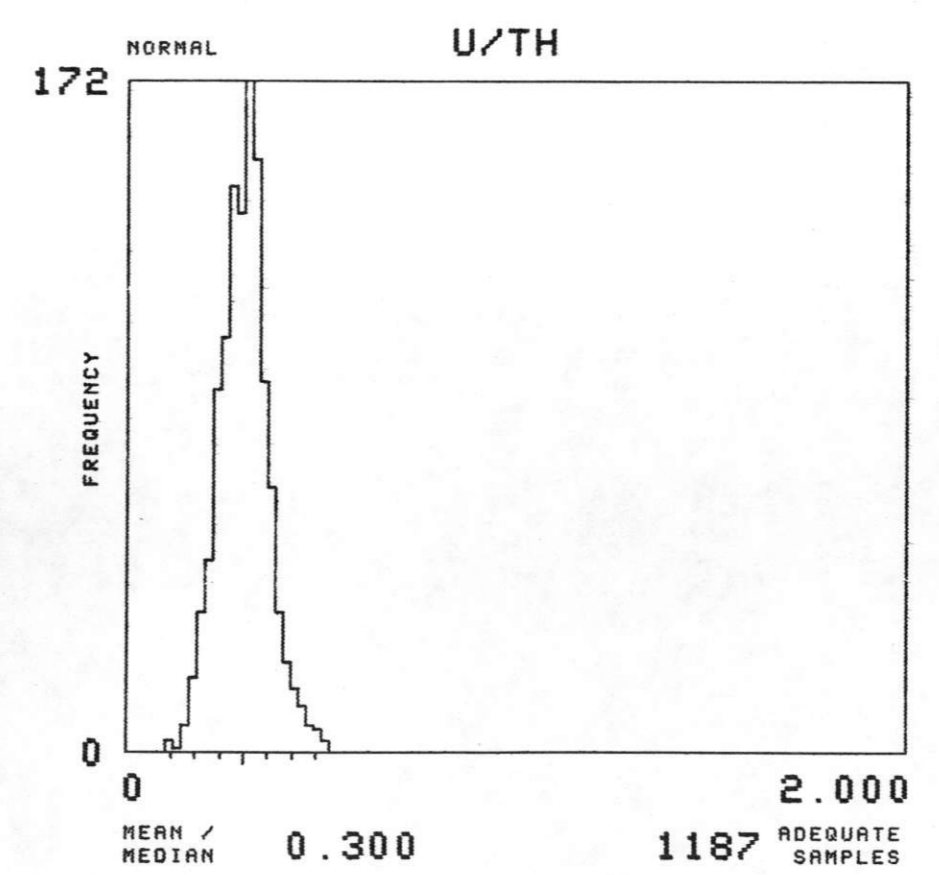
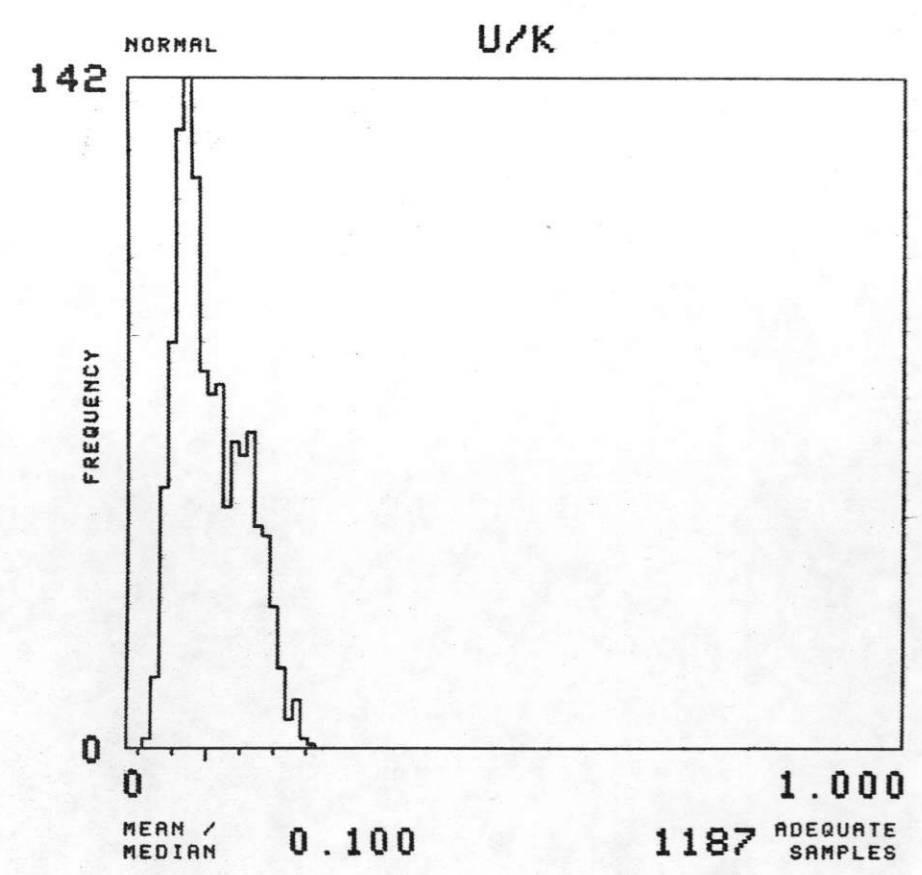
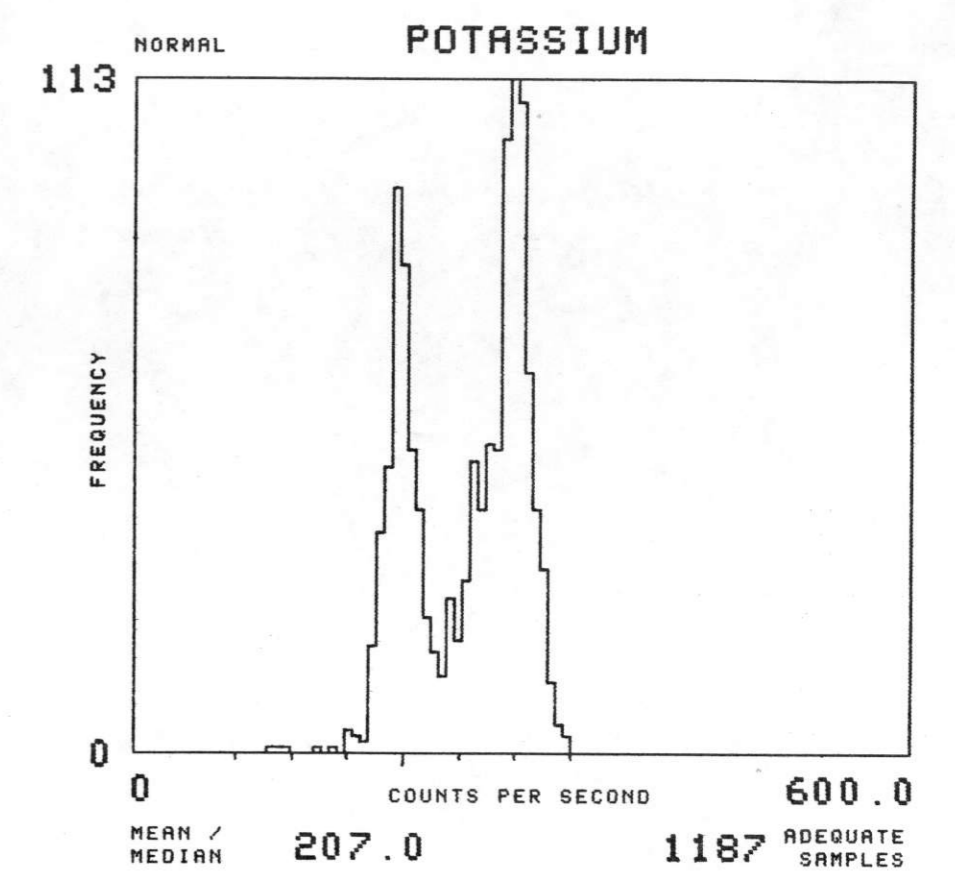
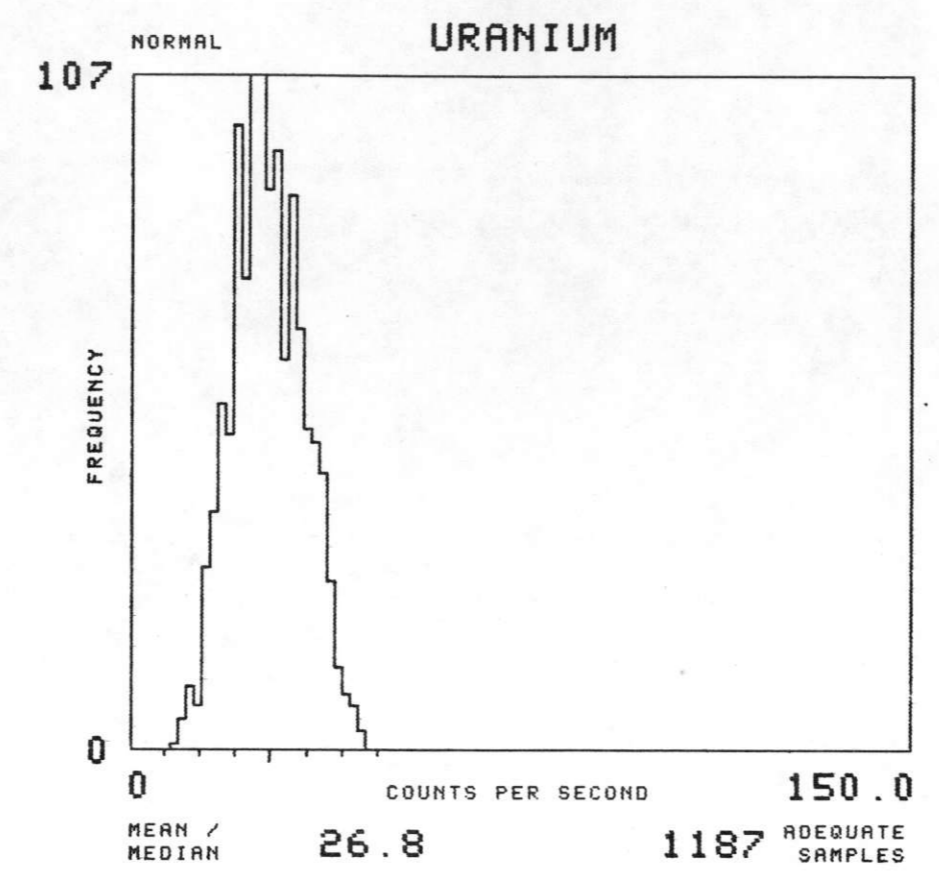
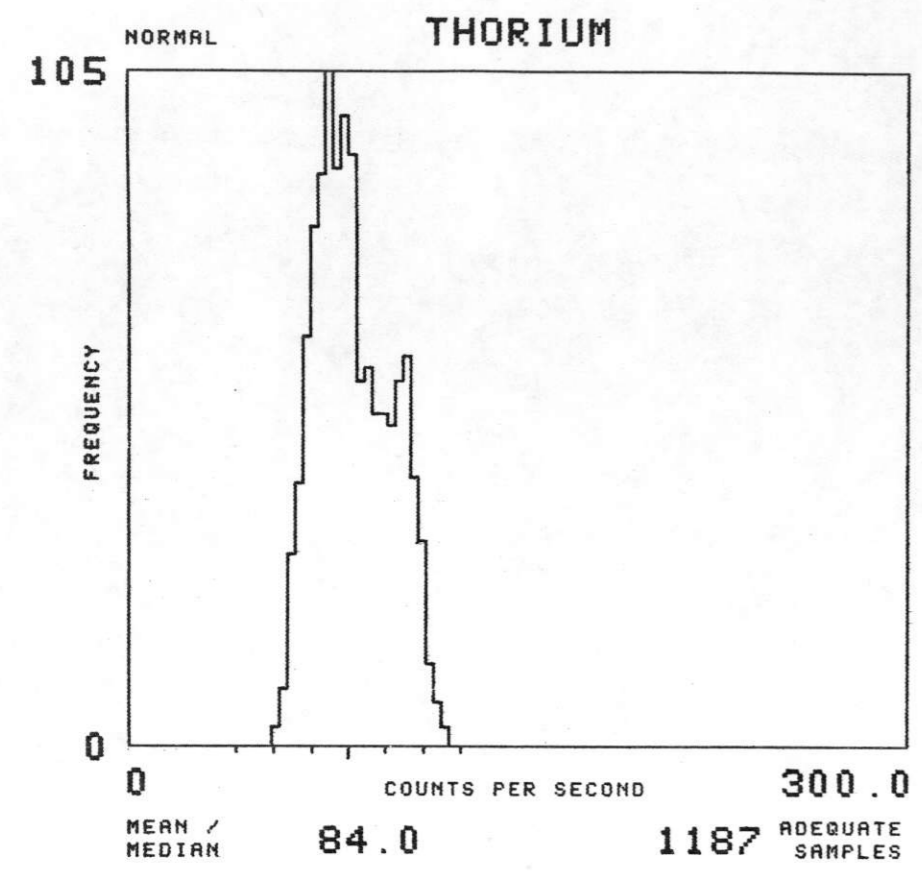
NTMS NK 13-11 GREELEY

FORMATION : TGV TOTAL NUMBER OF SAMPLES 508



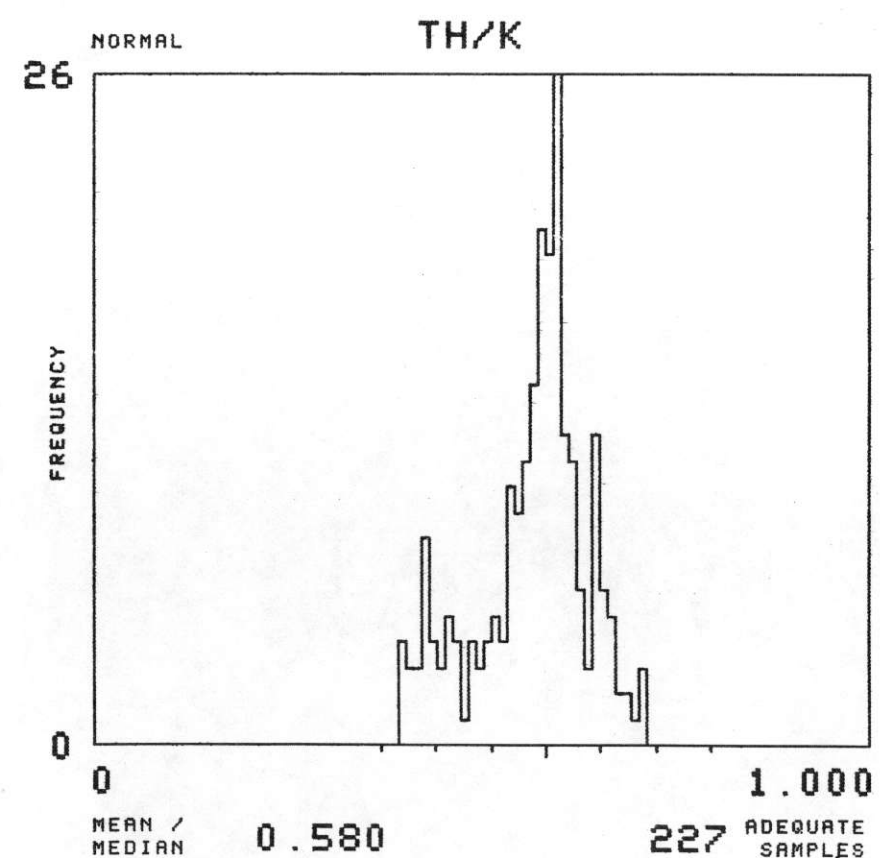
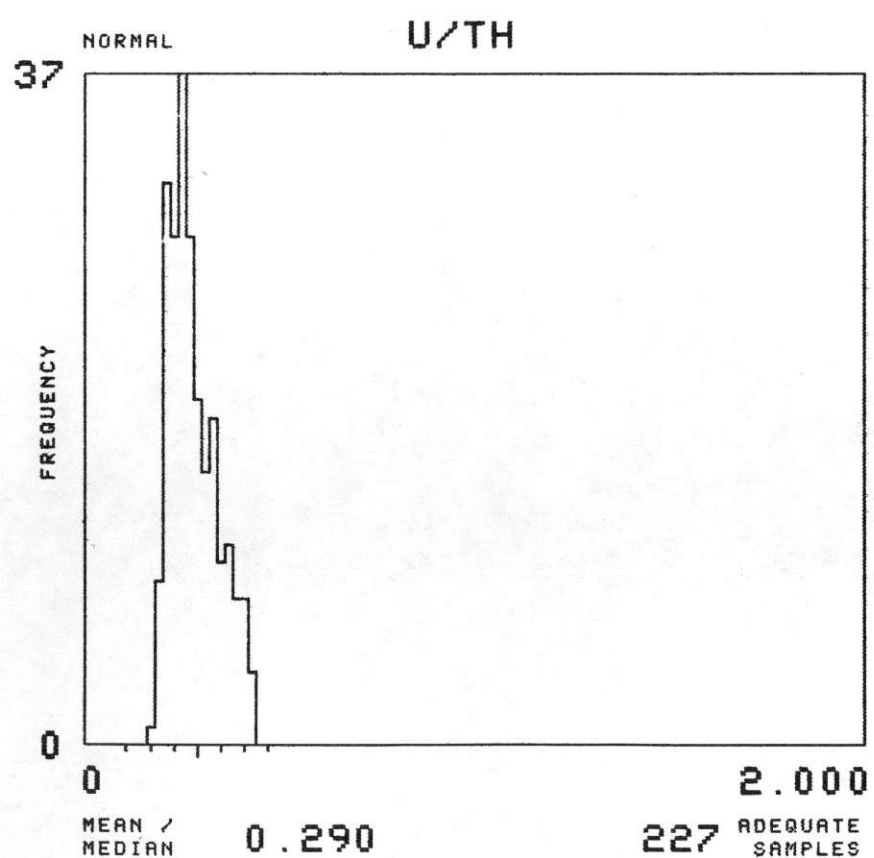
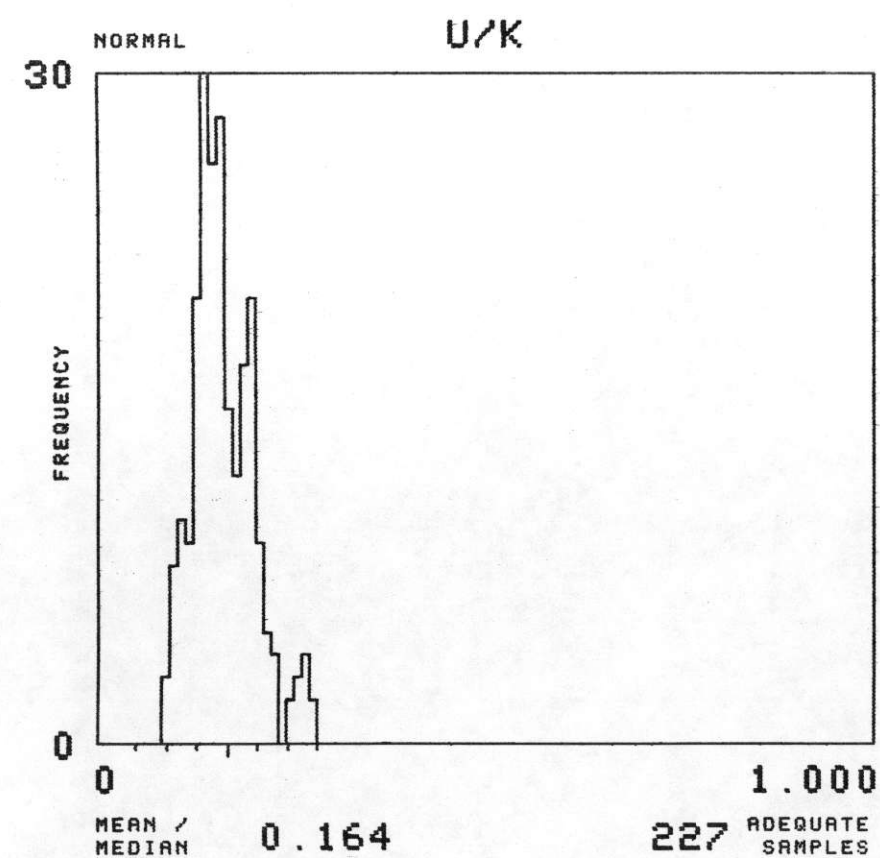
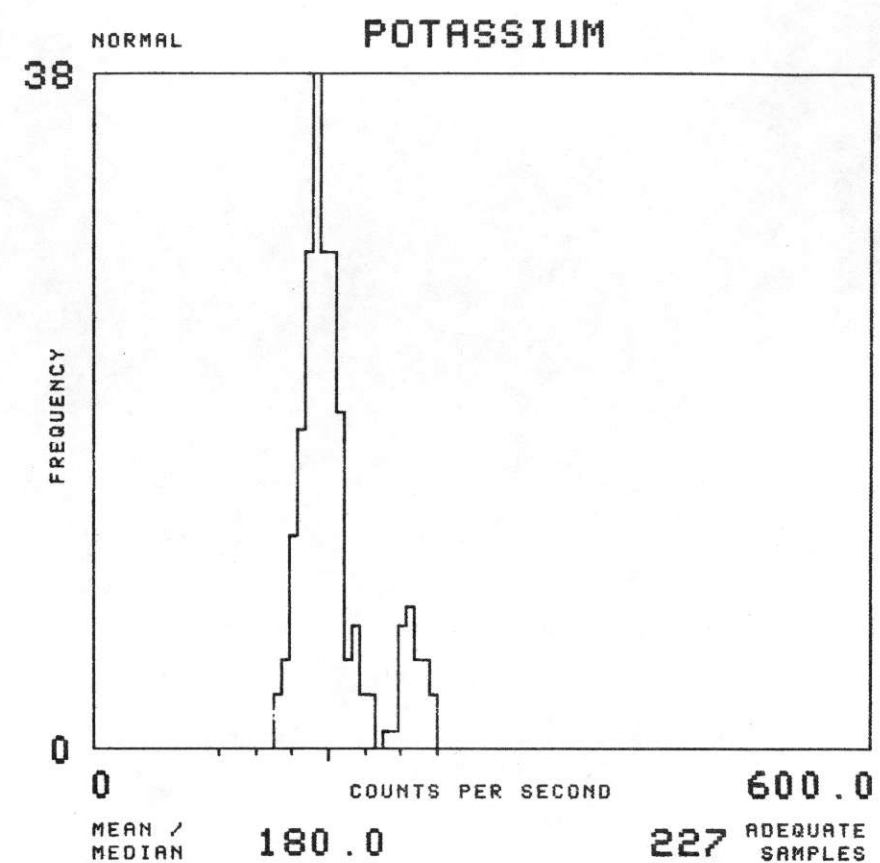
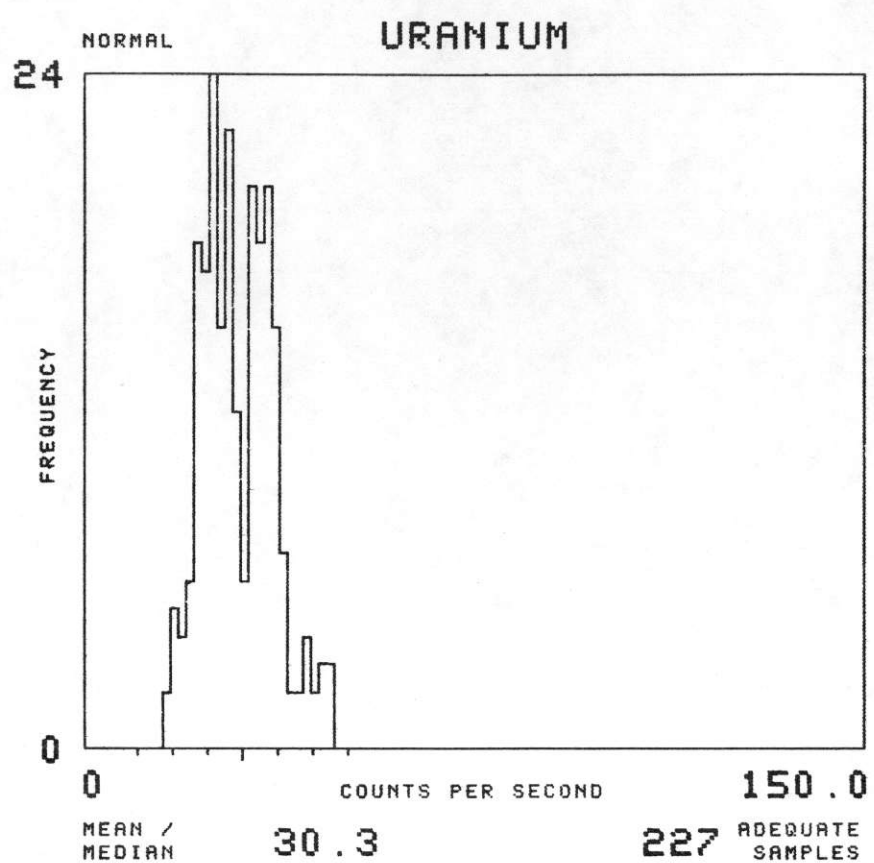
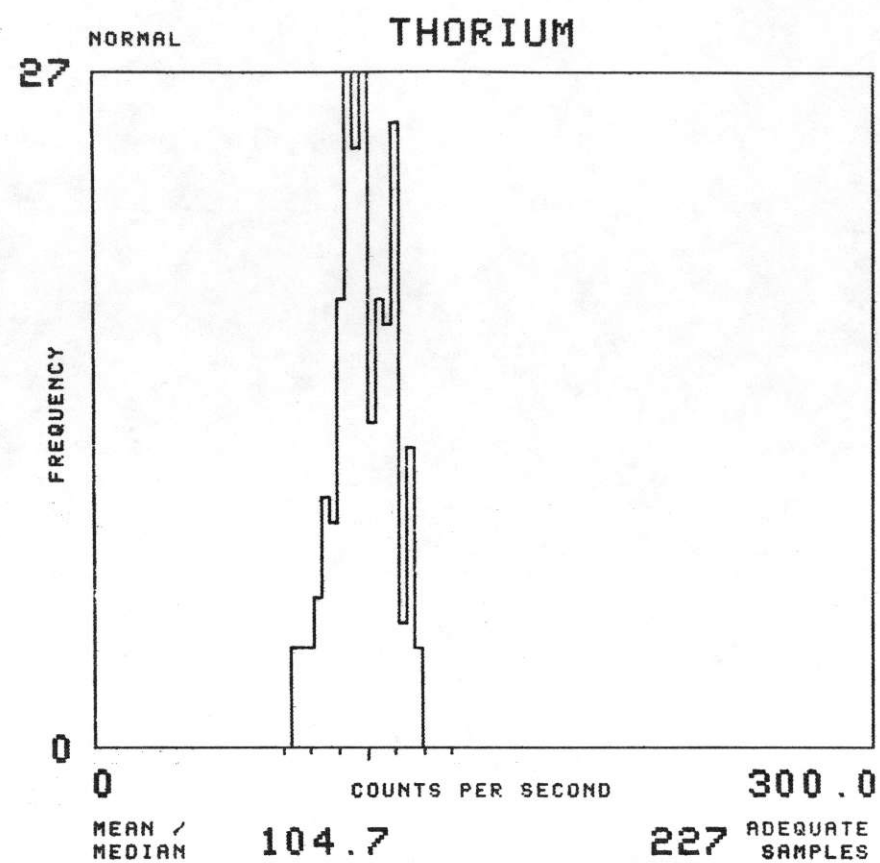
NTMS NK 13-11 GREELEY

FORMATION : TKD TOTAL NUMBER OF SAMPLES 1216



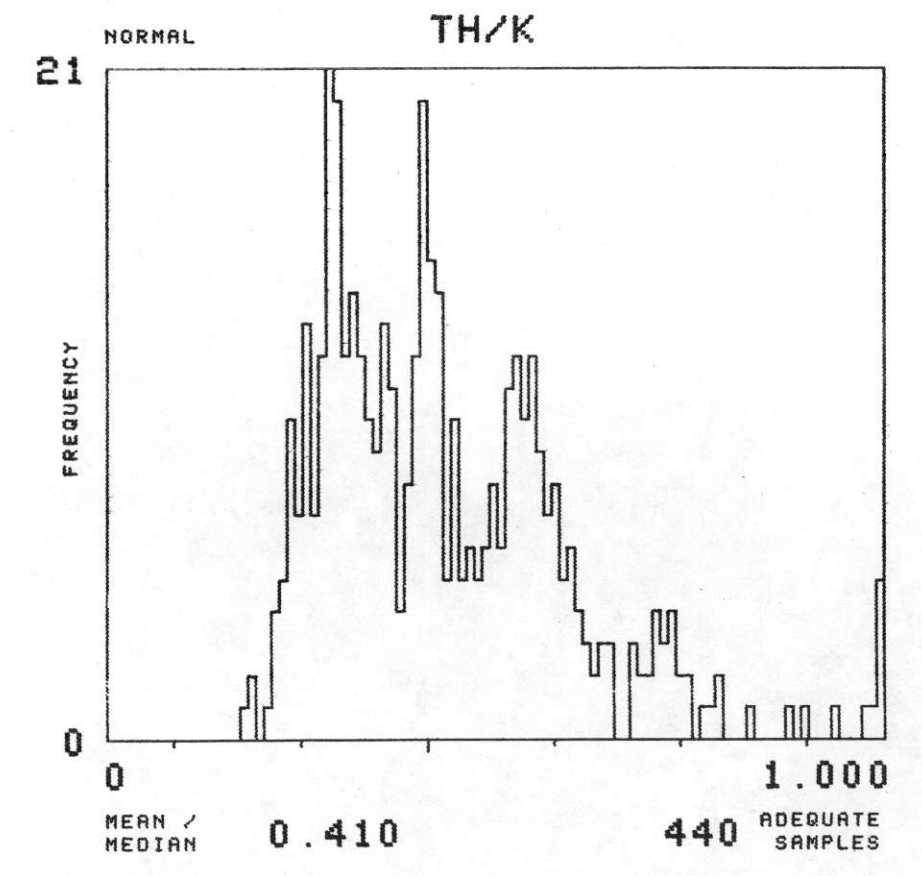
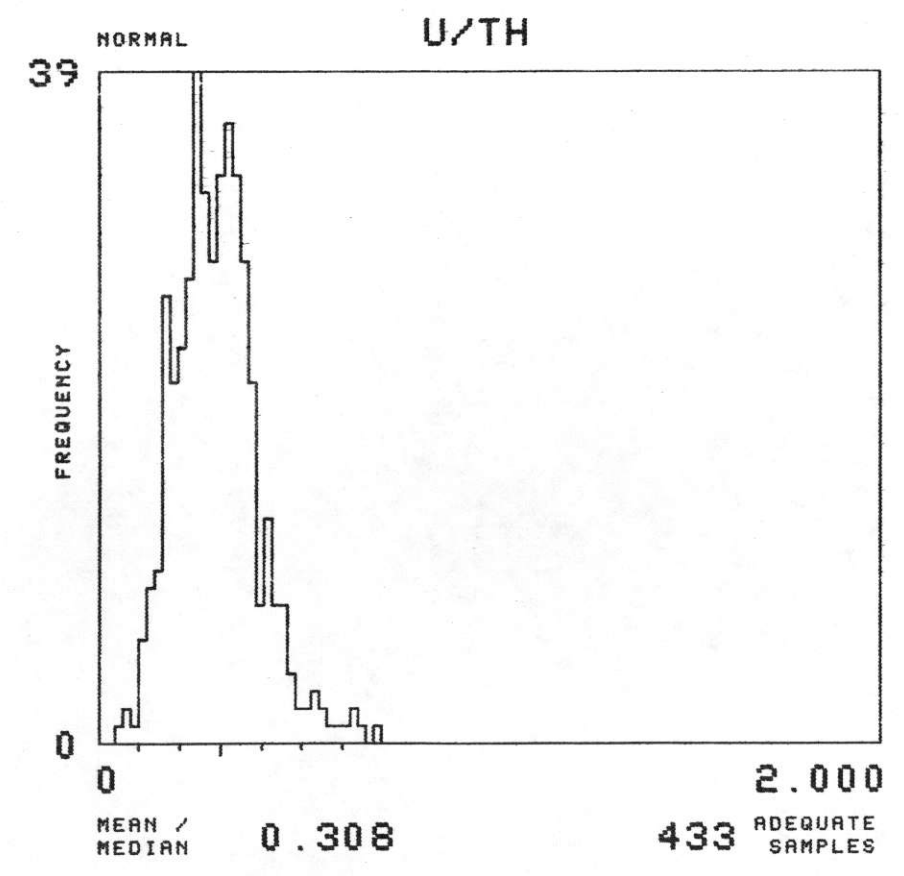
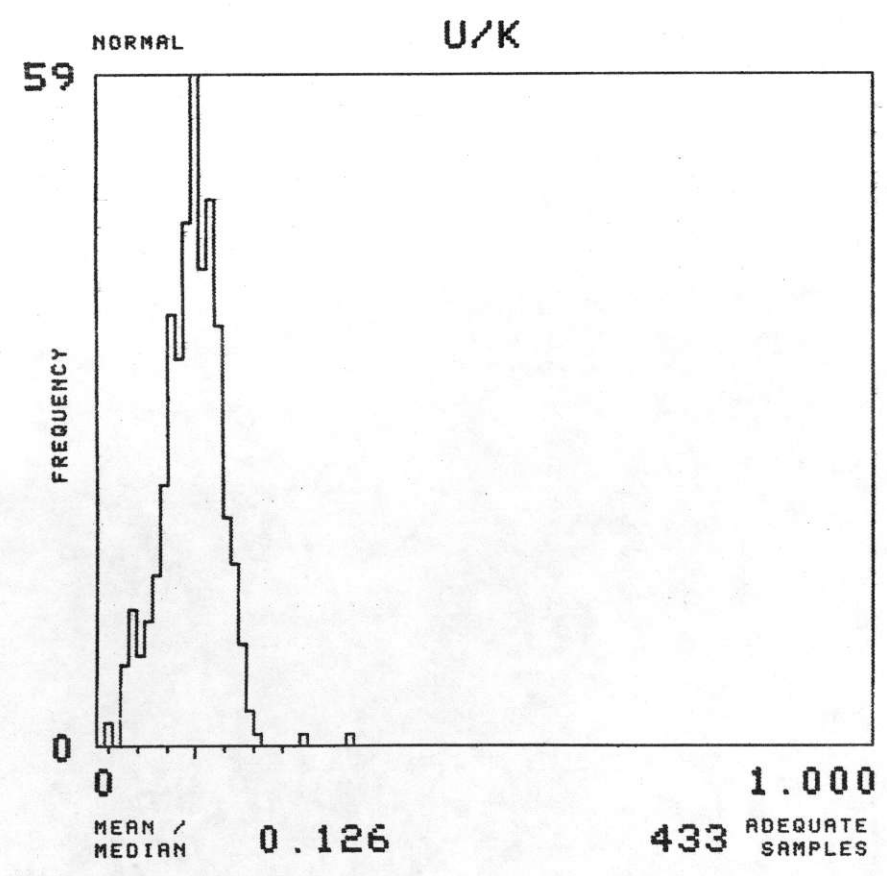
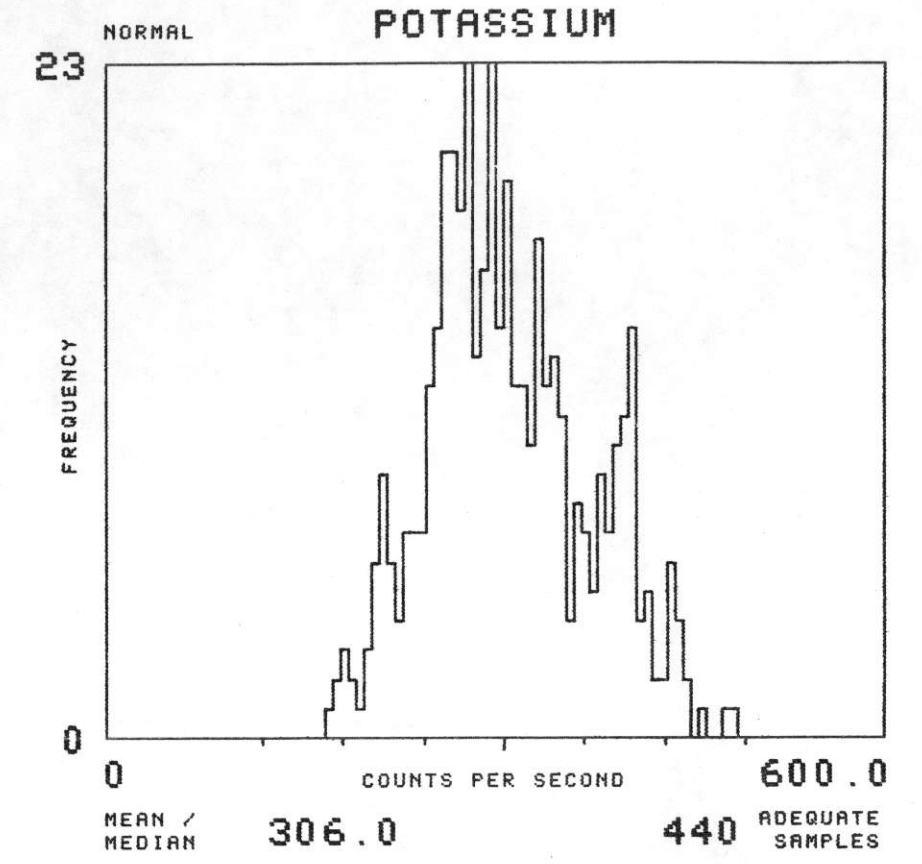
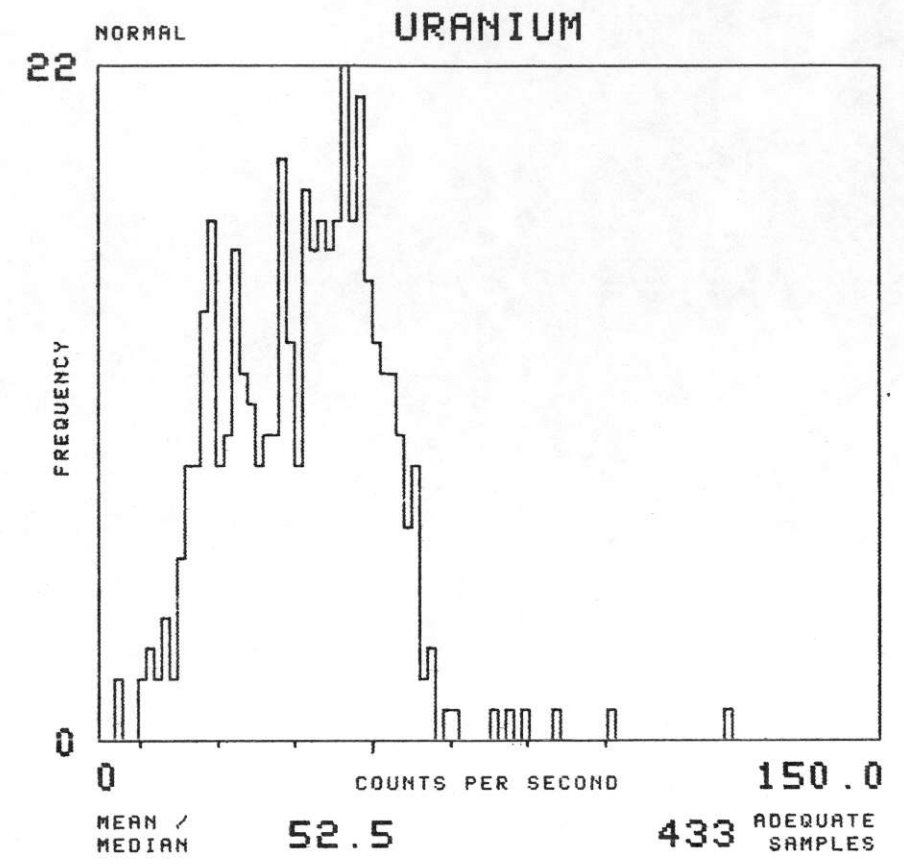
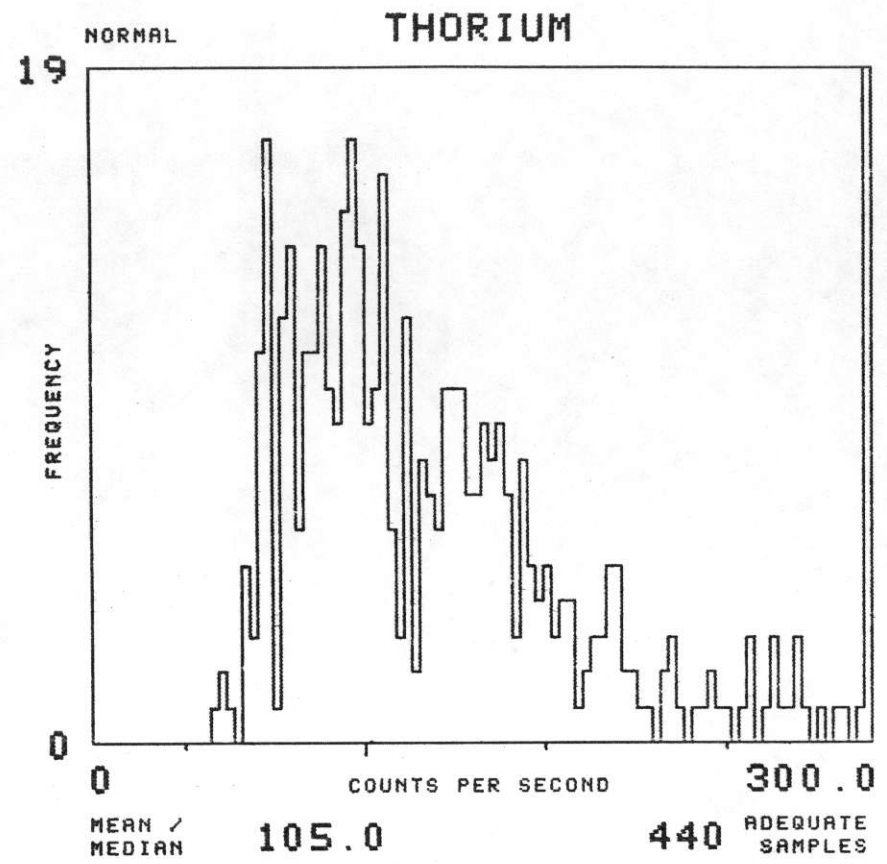
NTMS NK 13-11 GREELEY

FORMATION : TKDA TOTAL NUMBER OF SAMPLES 227



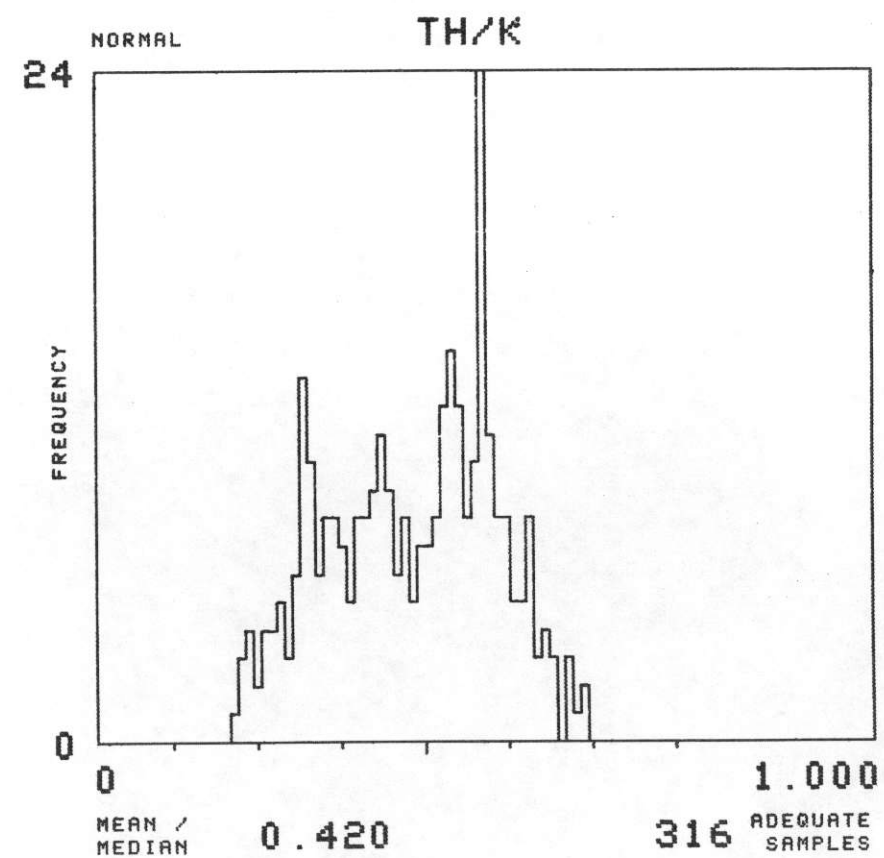
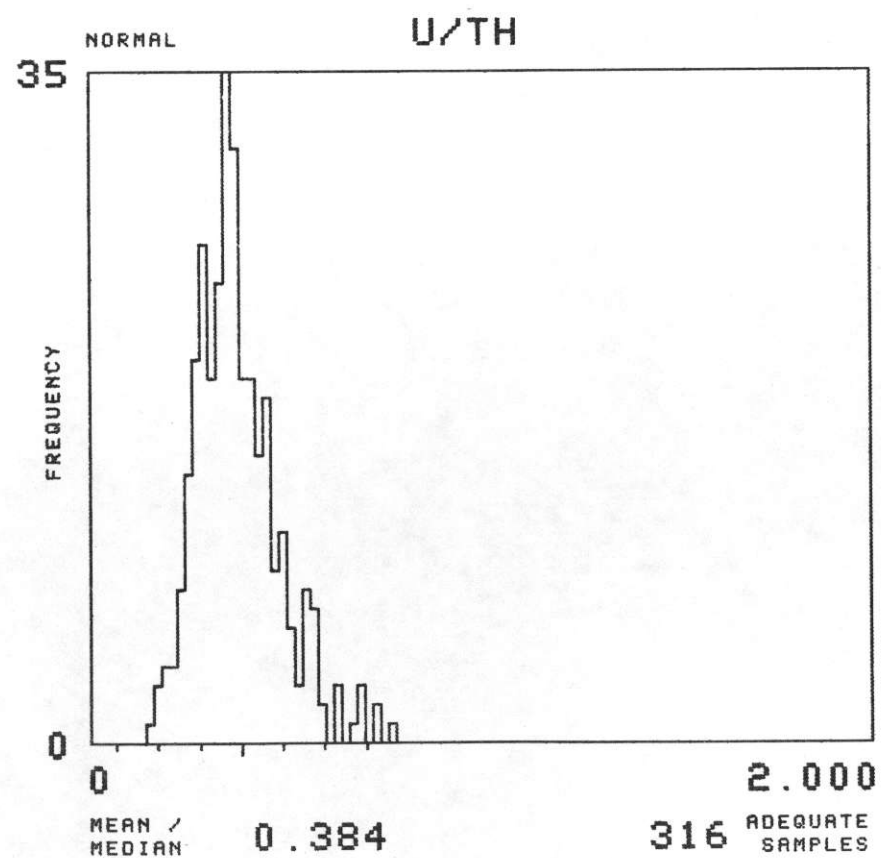
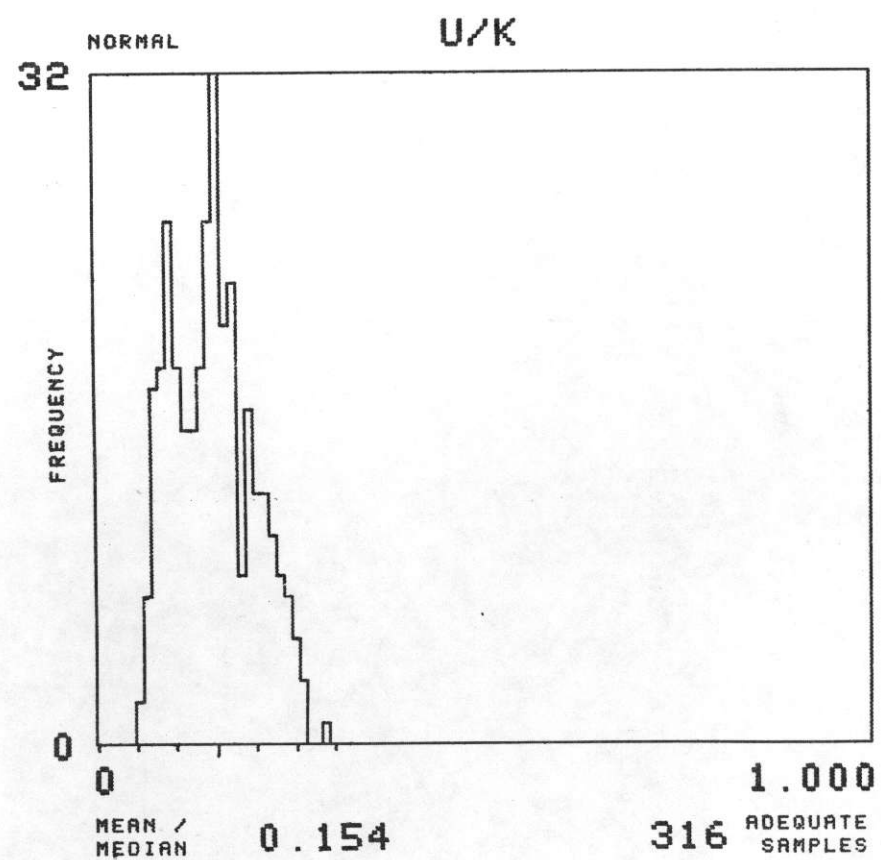
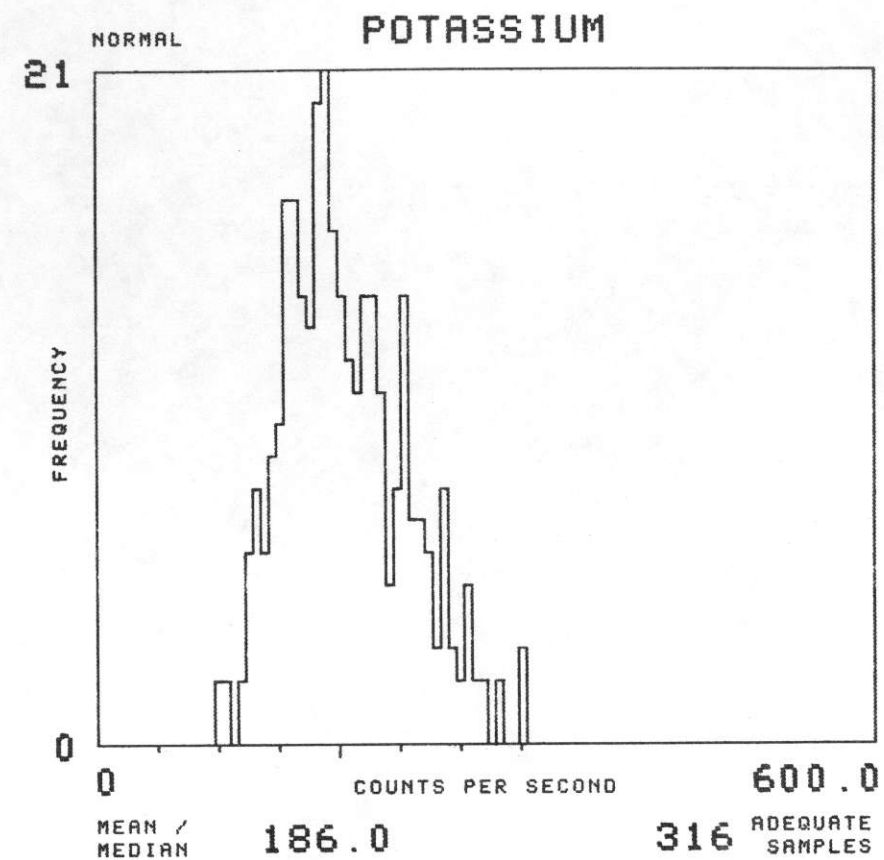
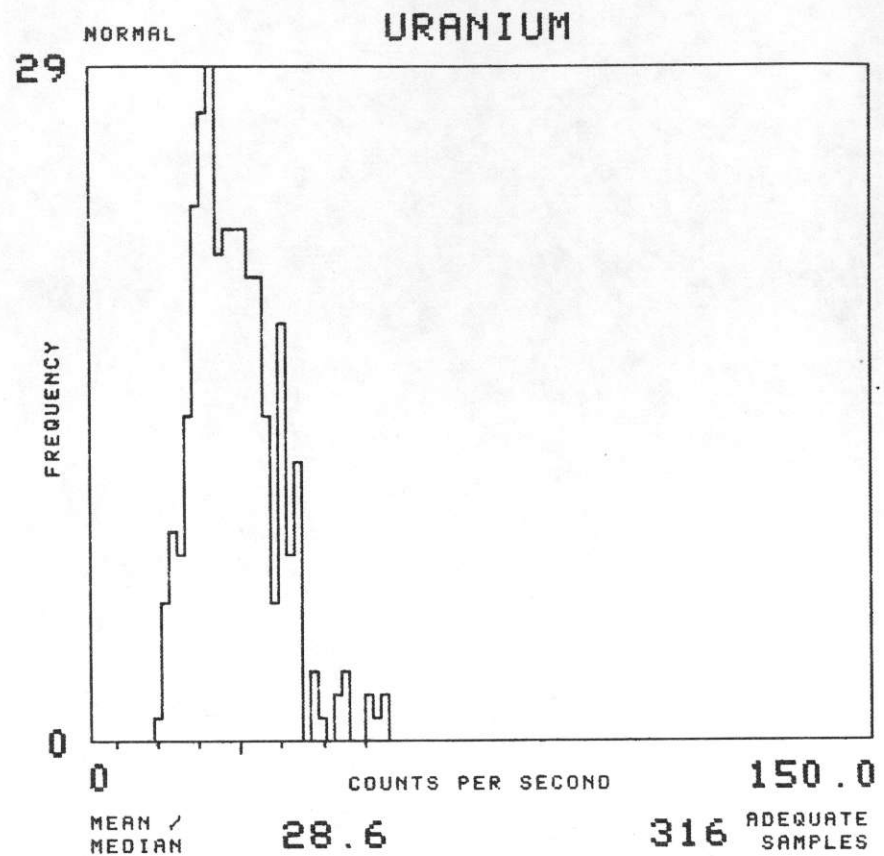
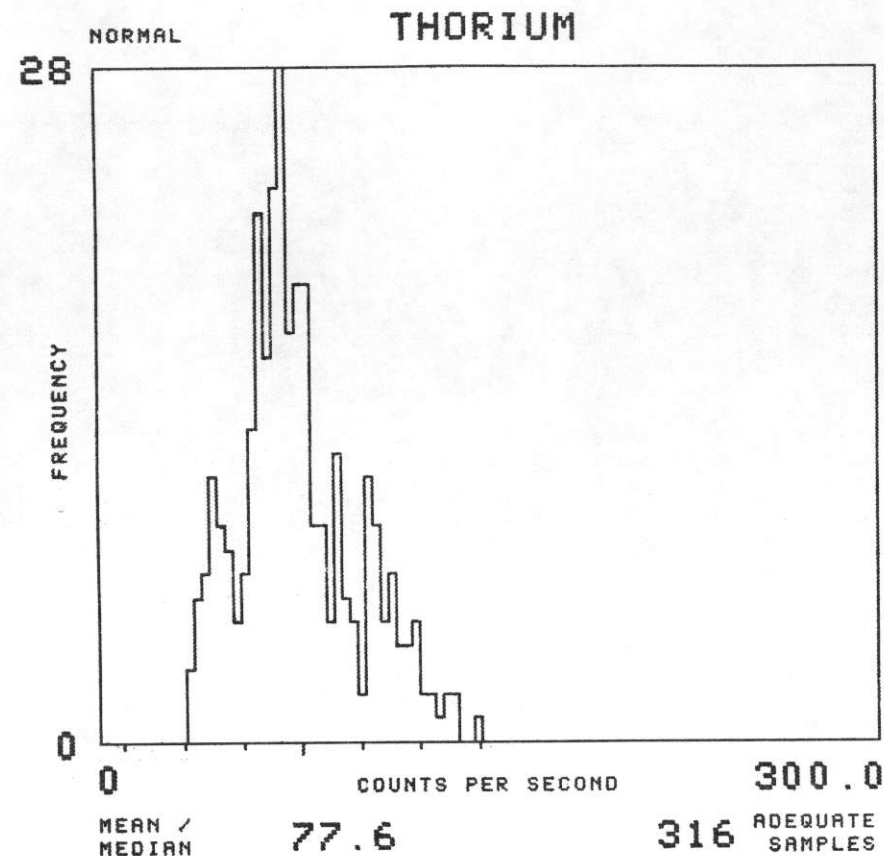
NTMS NK 13-11 GREELEY

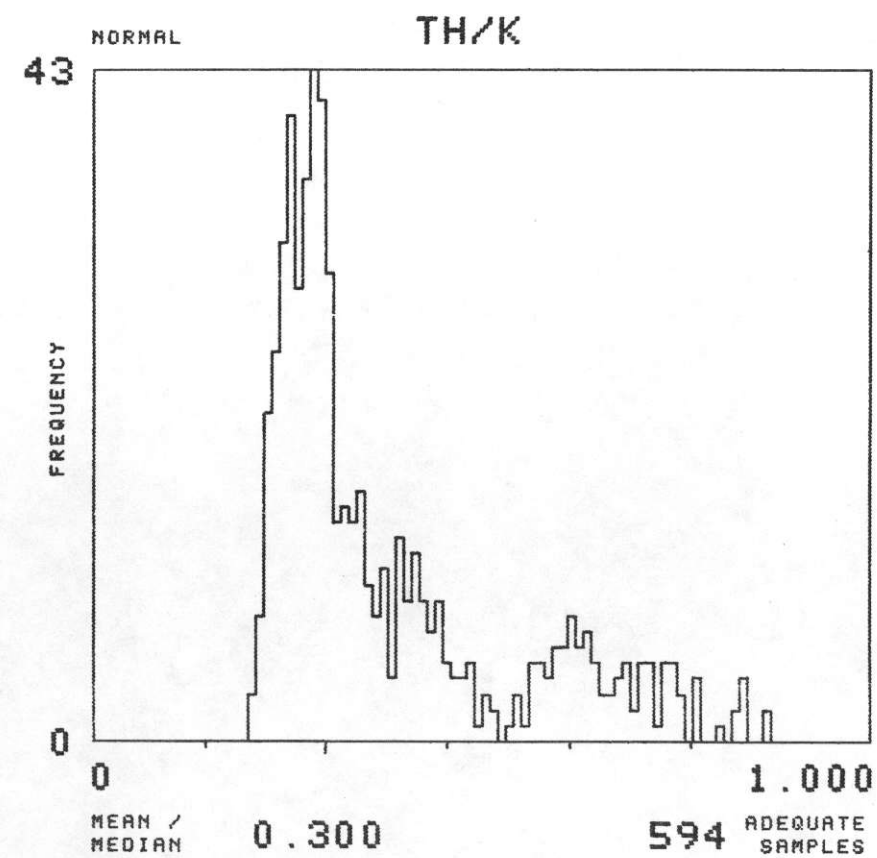
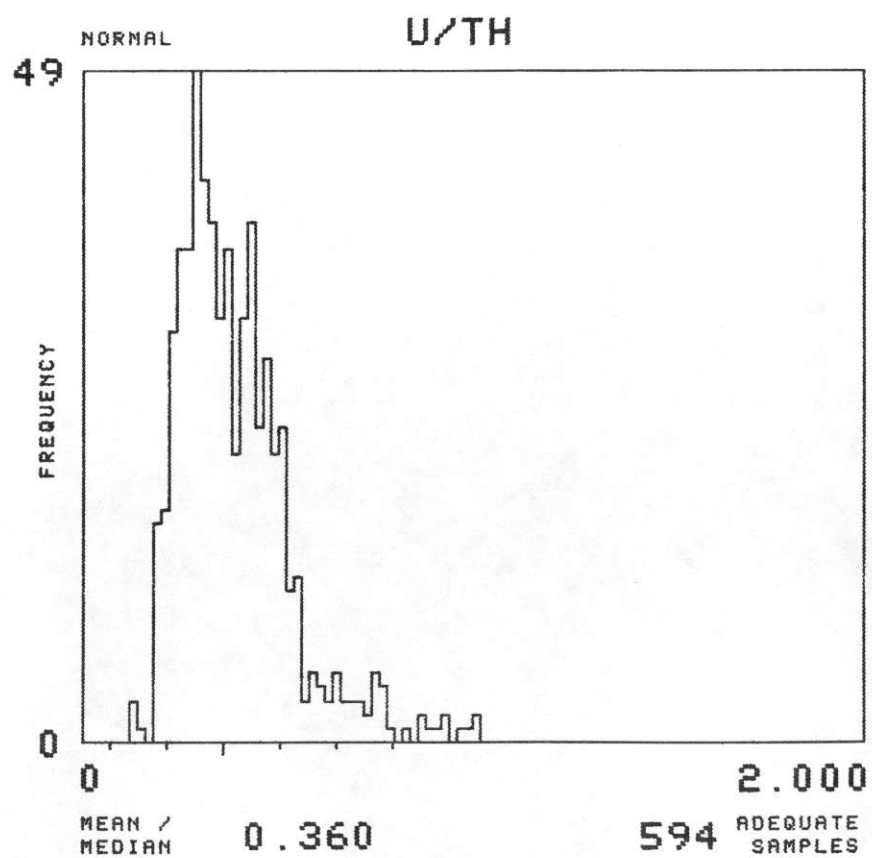
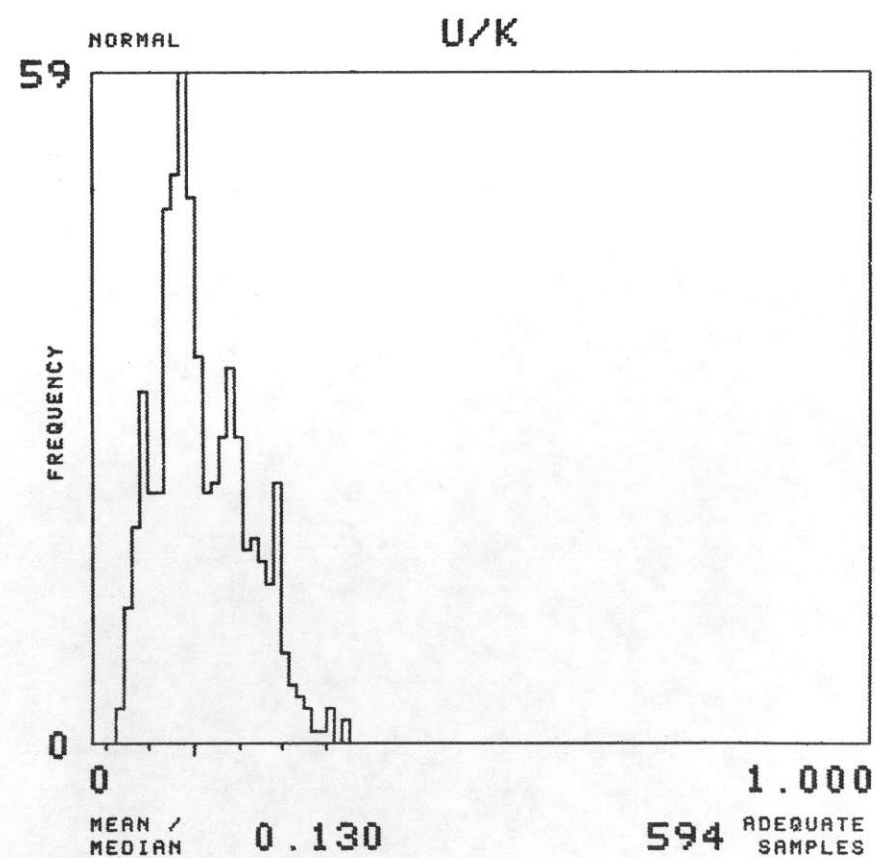
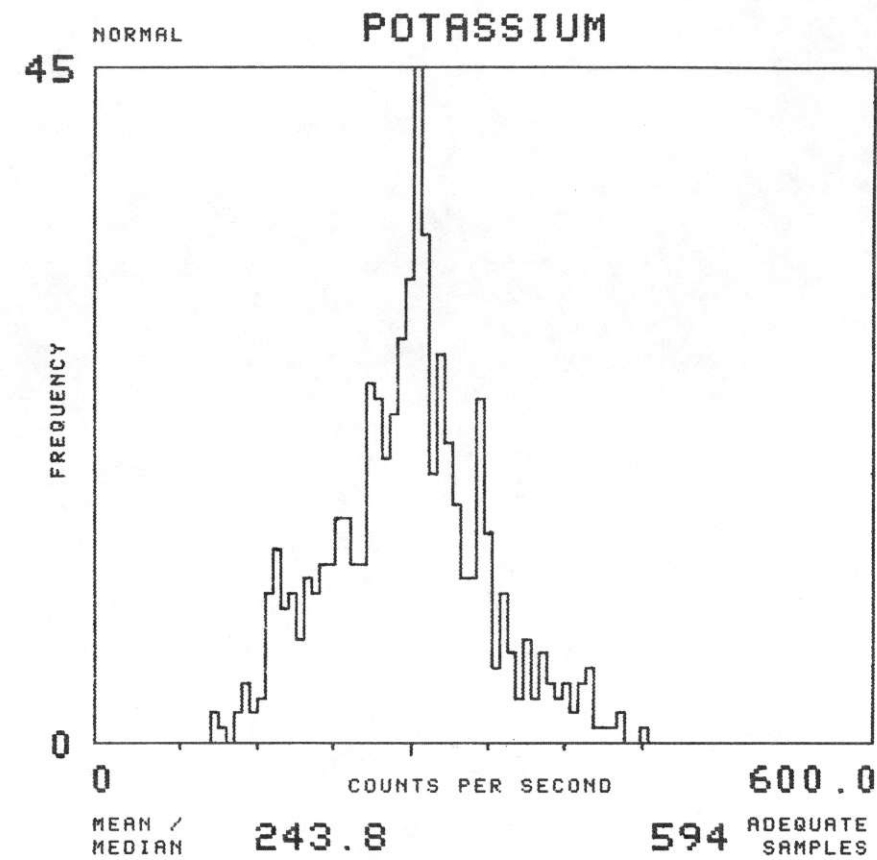
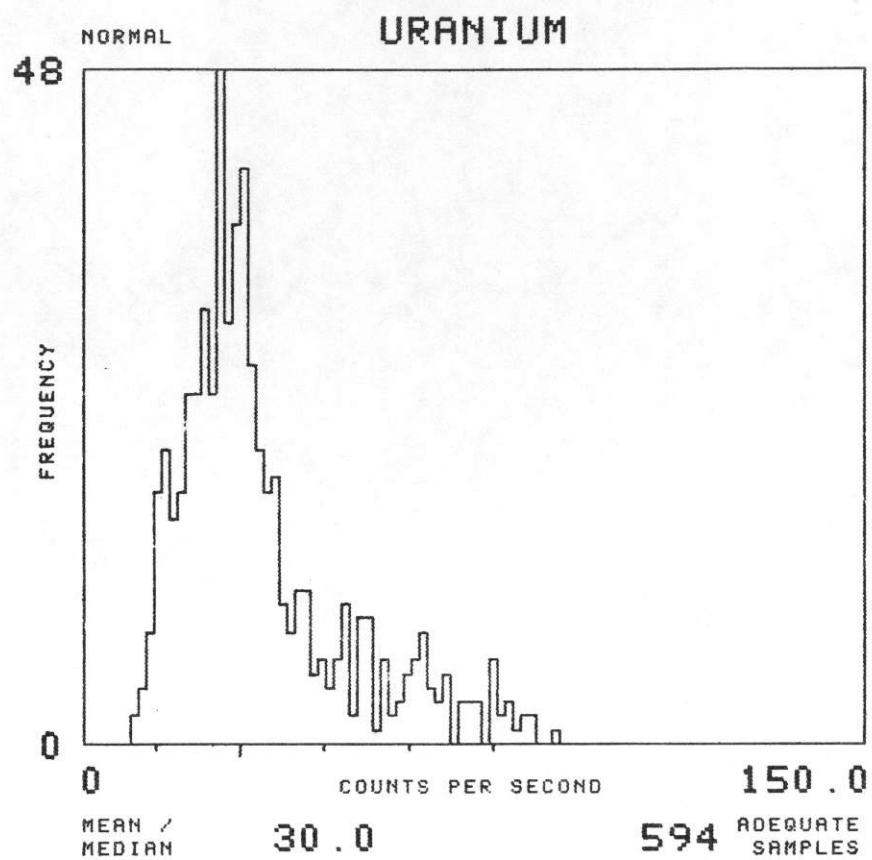
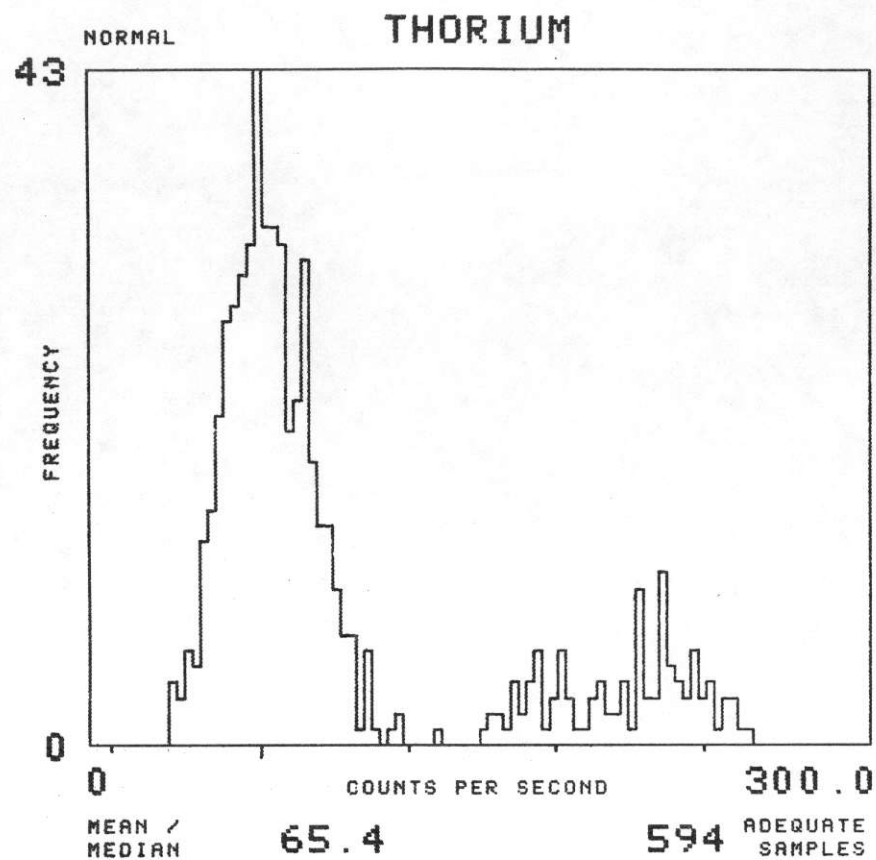
FORMATION : TKI TOTAL NUMBER OF SAMPLES 444



NTMS NK 13-11 GREELEY

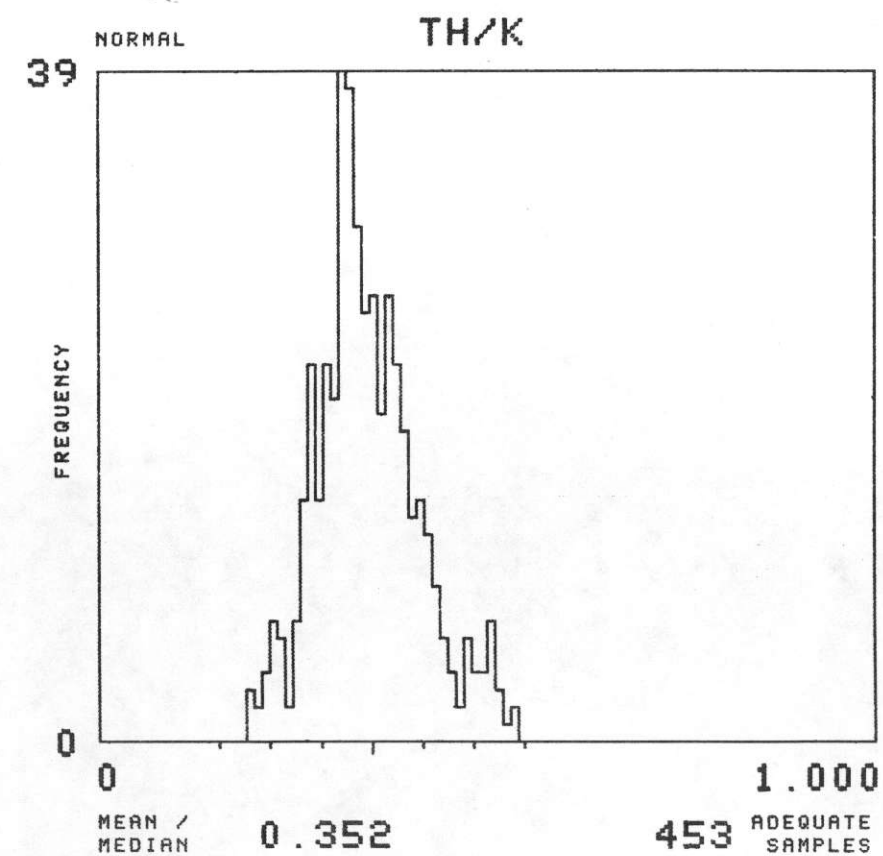
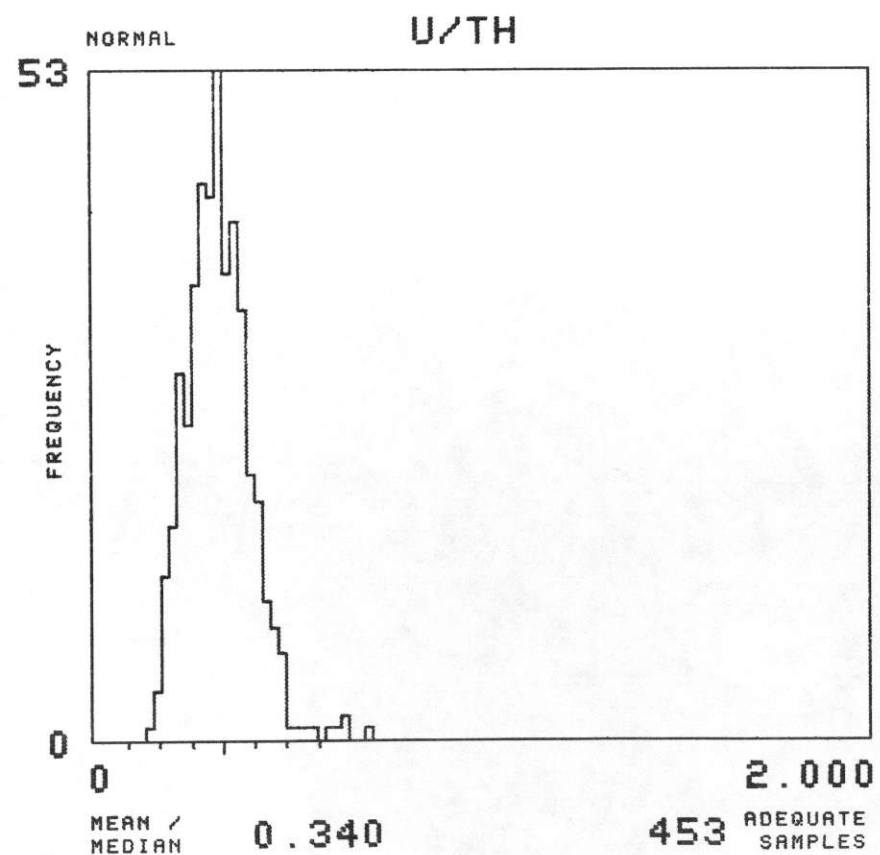
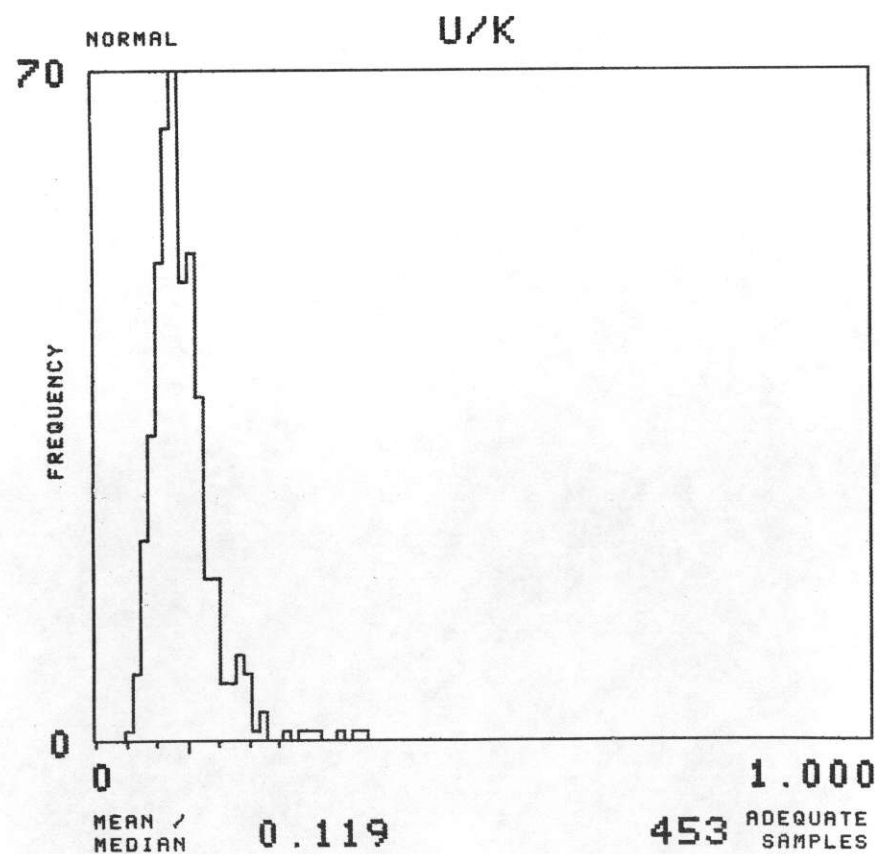
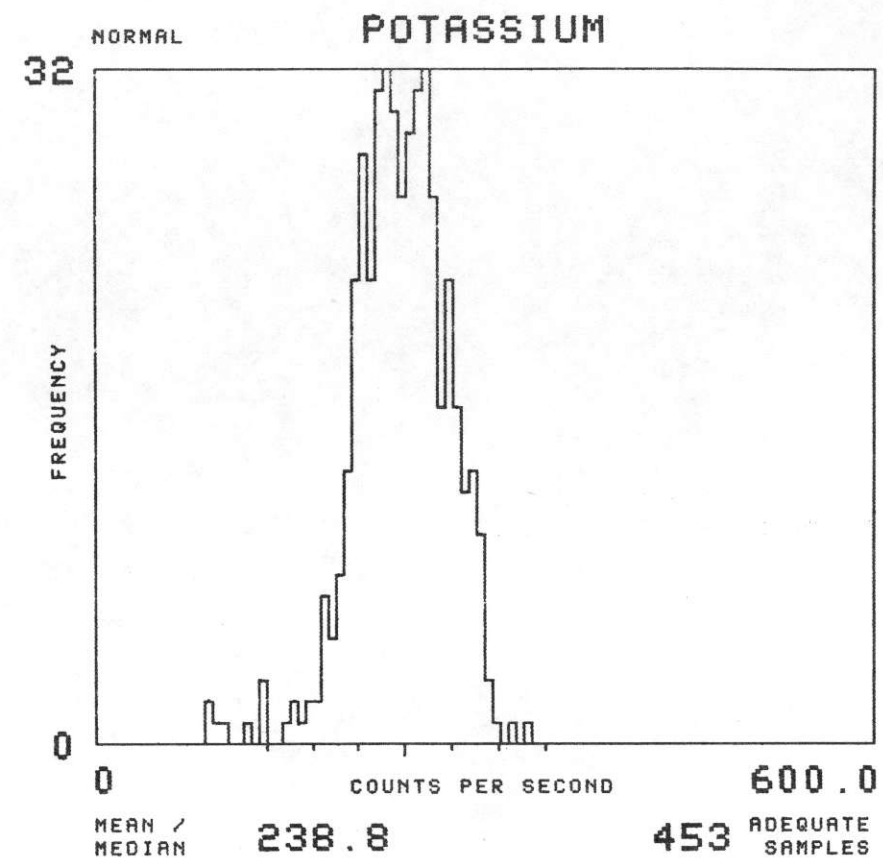
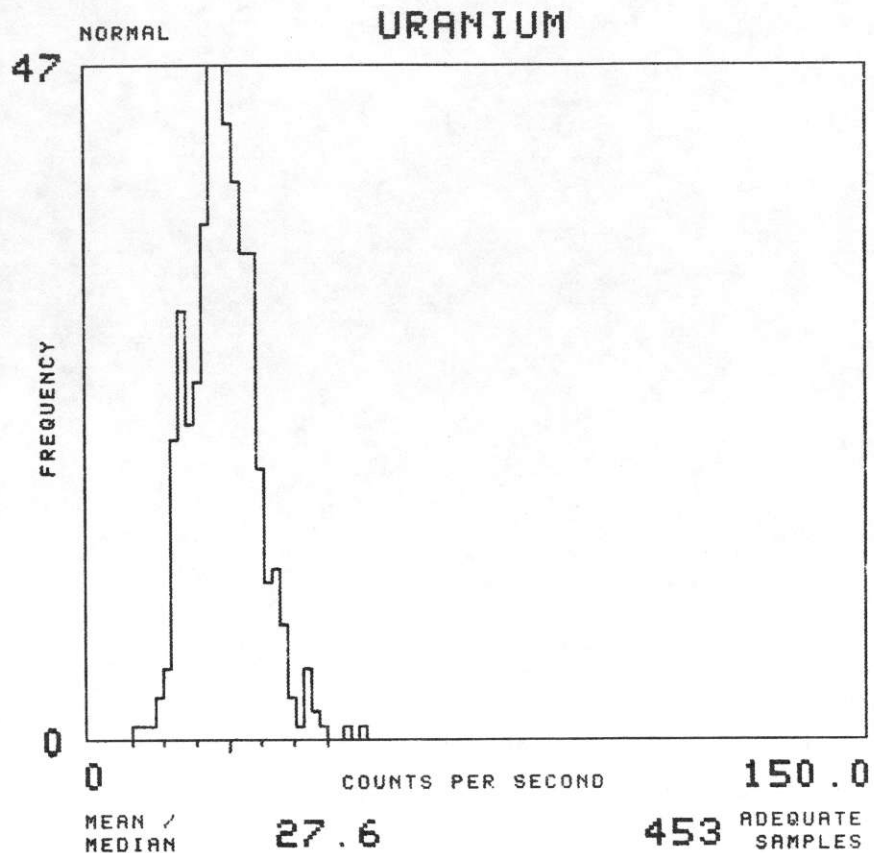
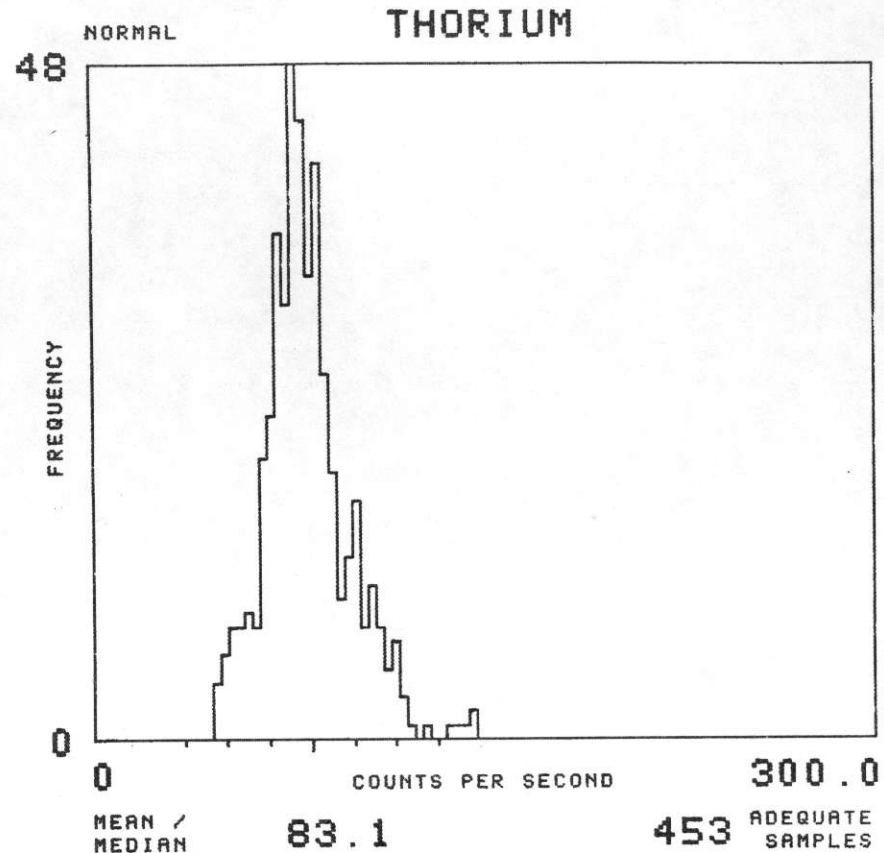
FORMATION : TM TOTAL NUMBER OF SAMPLES 316

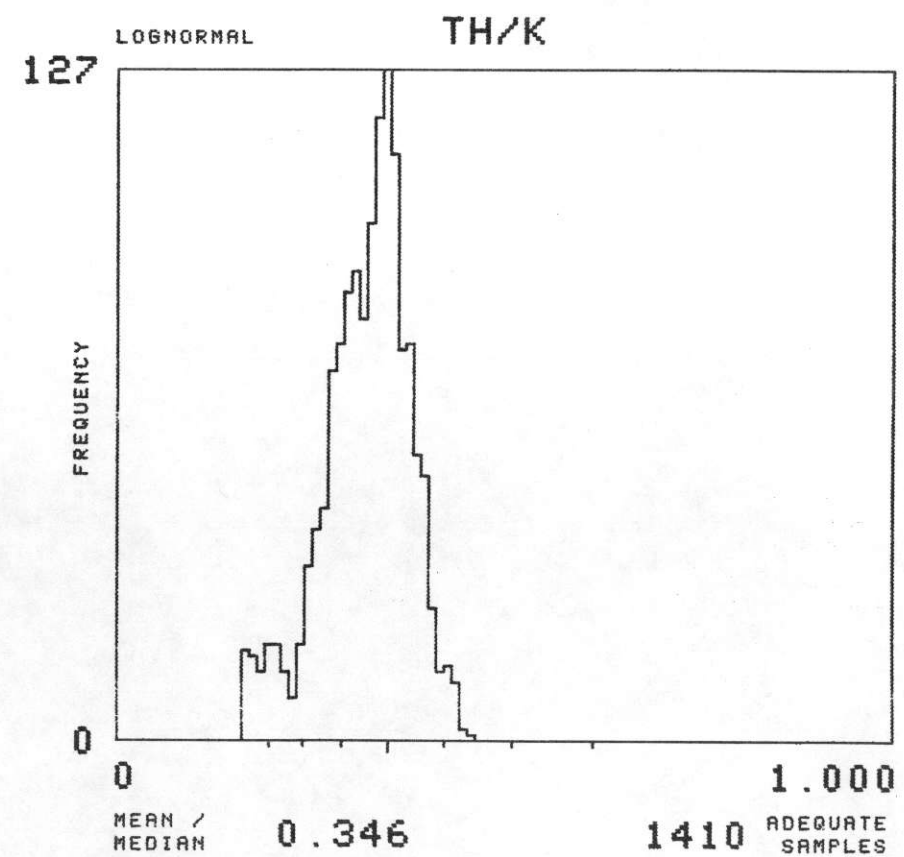
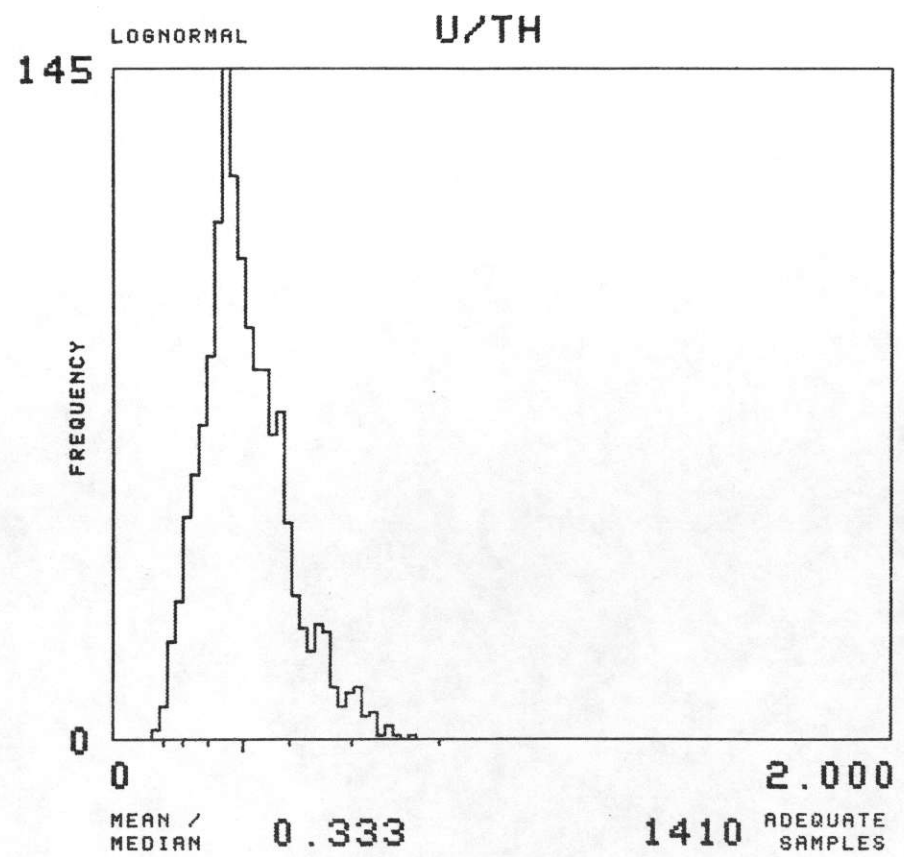
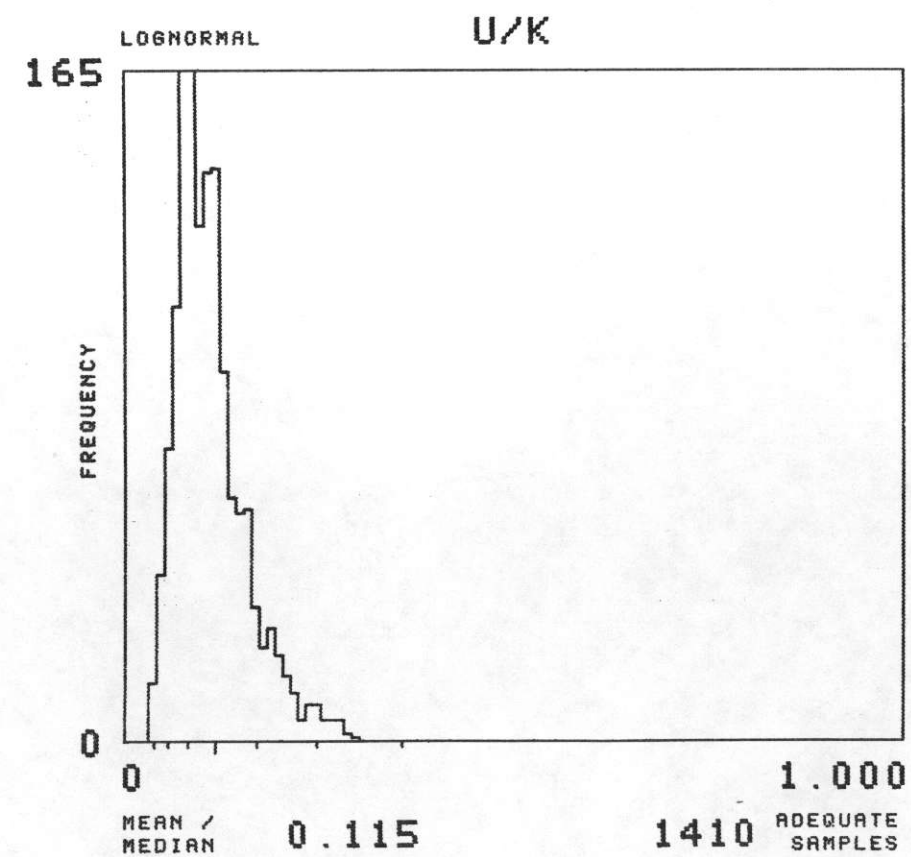
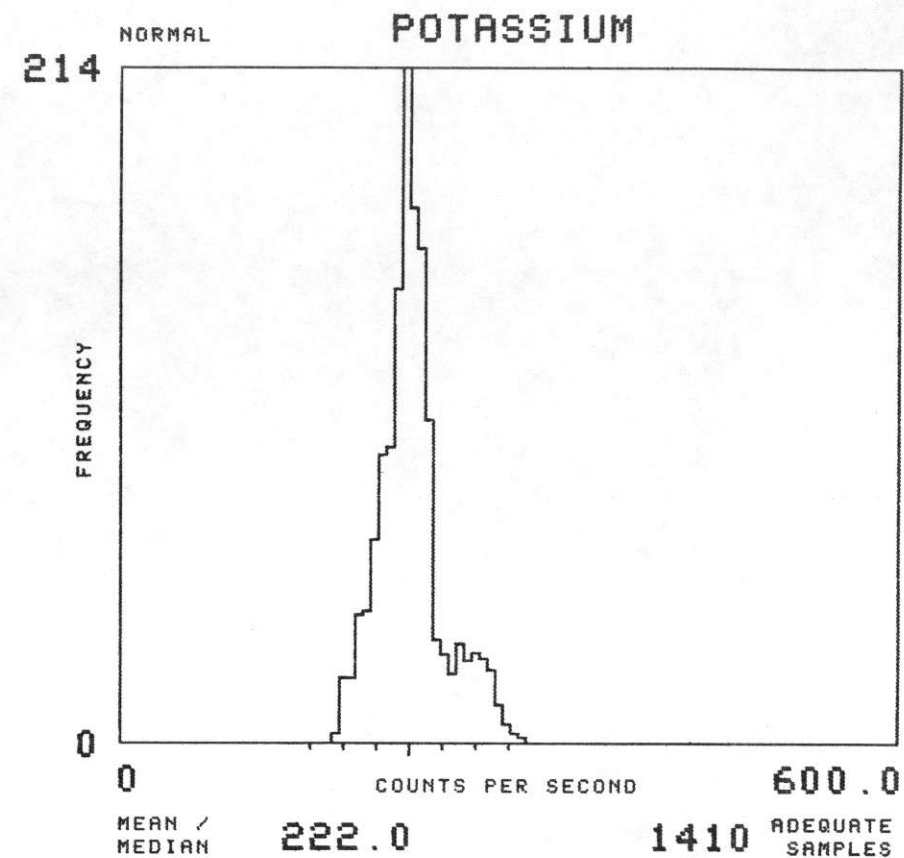
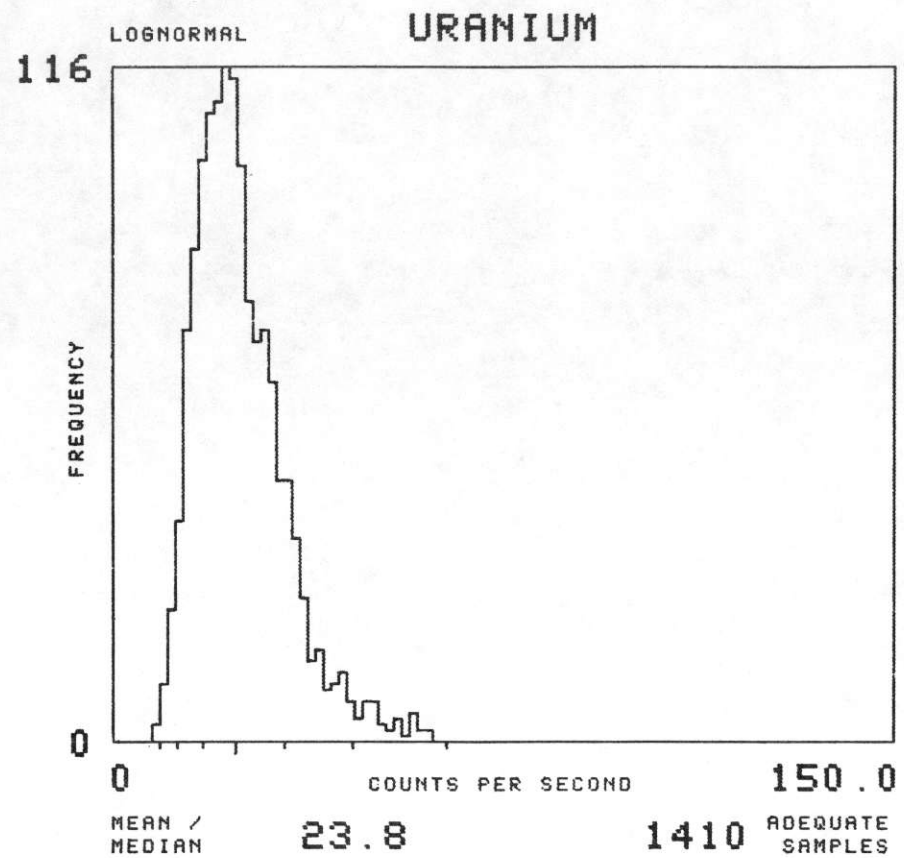
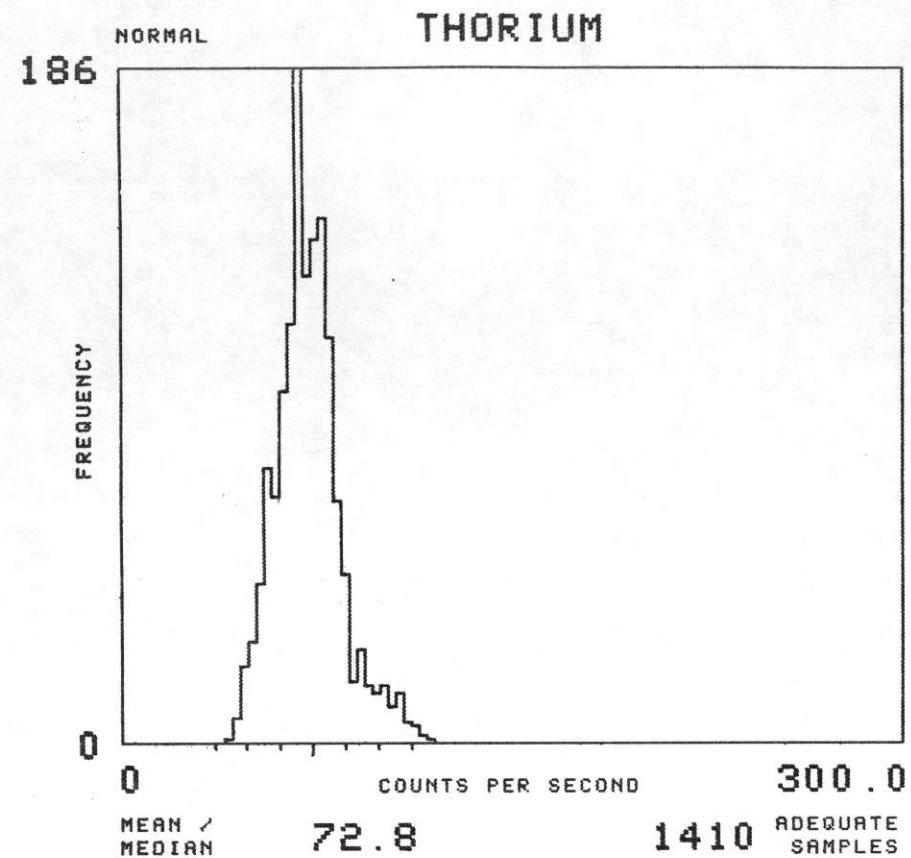




NTMS NK 13-11 GREELEY

FORMATION : TNP TOTAL NUMBER OF SAMPLES 453

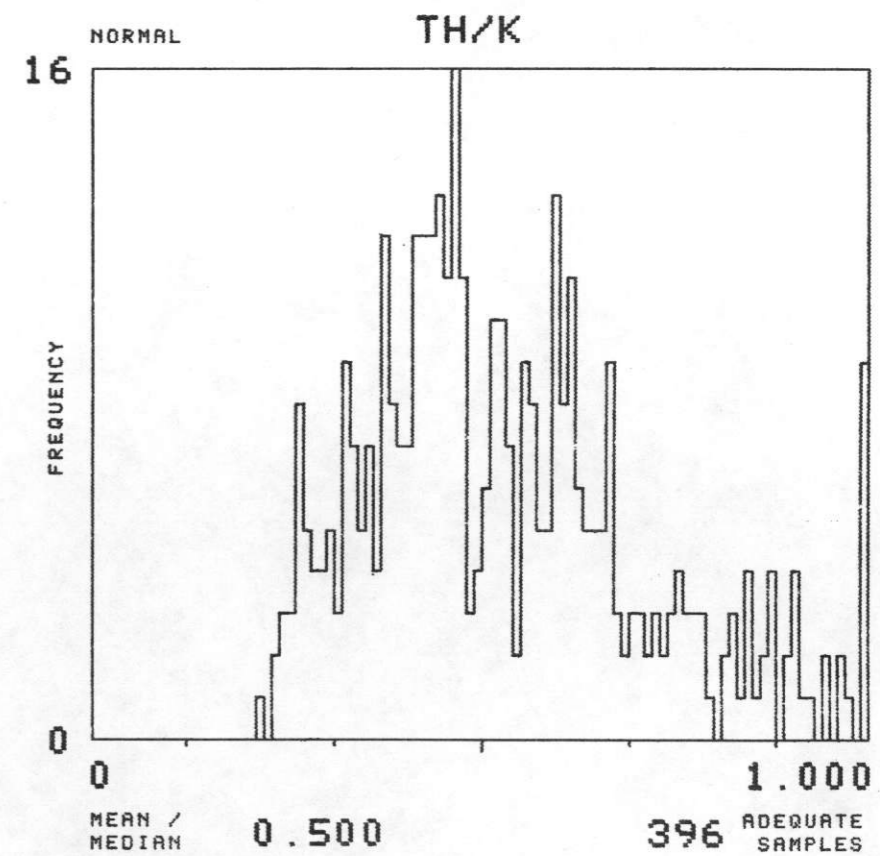
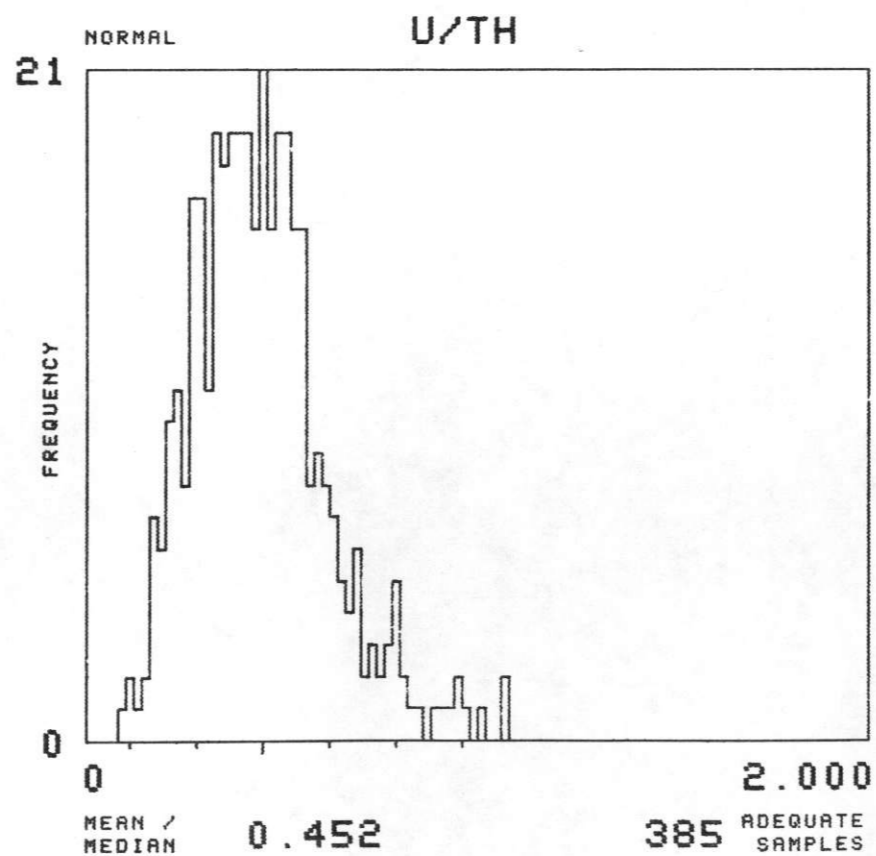
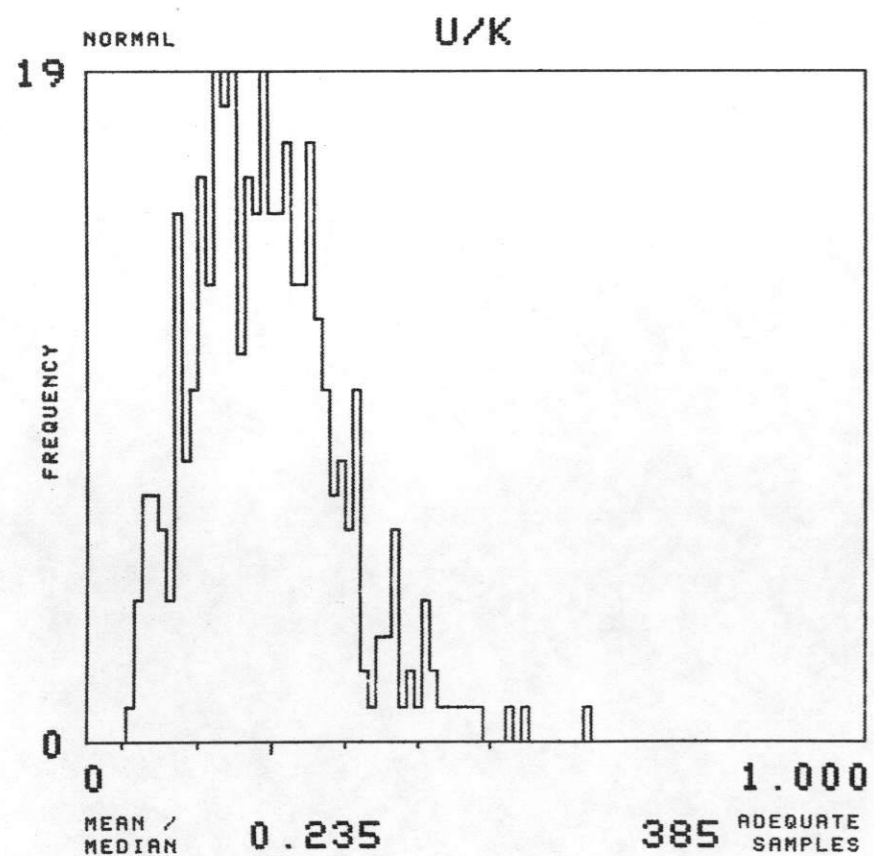
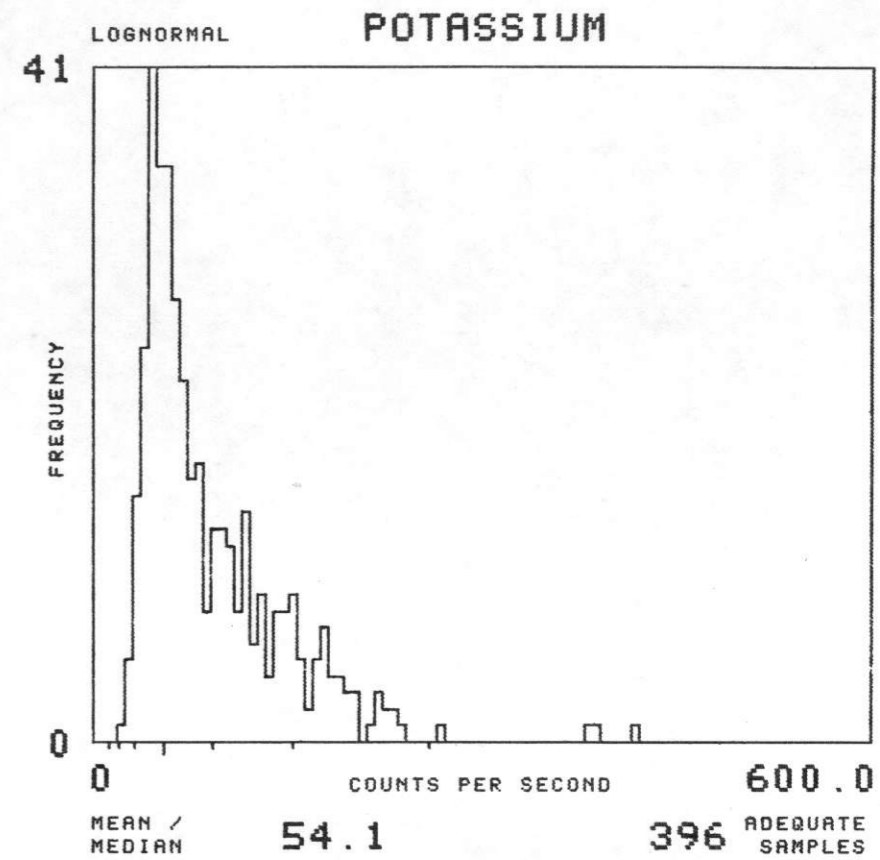
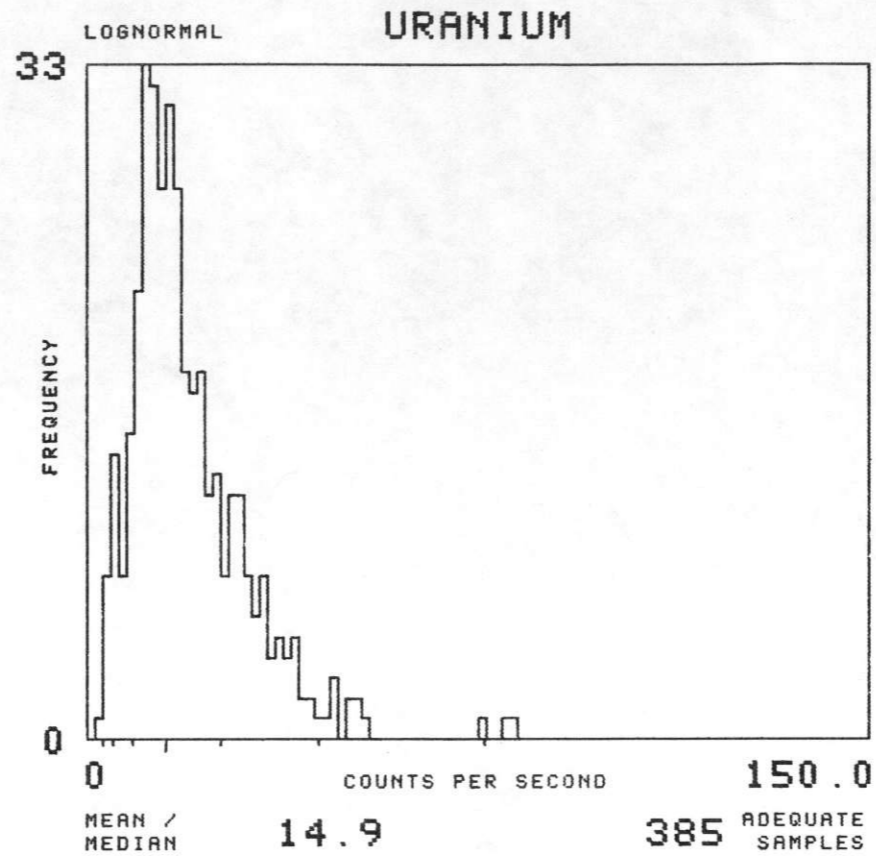
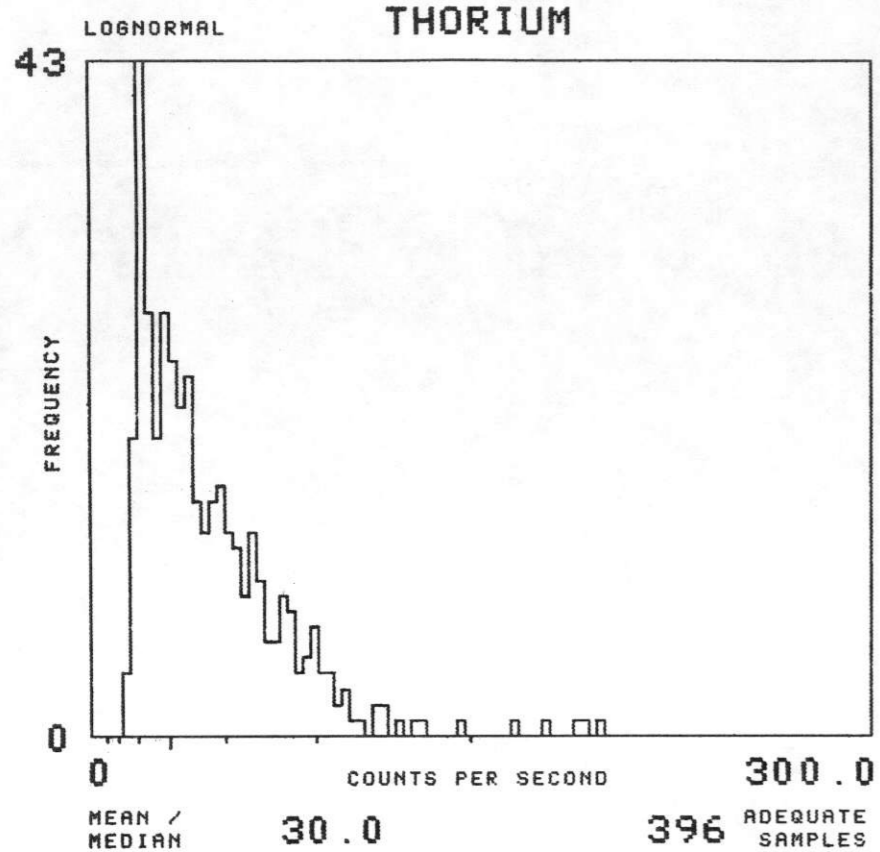




NTMS NK 13-11 GREELEY

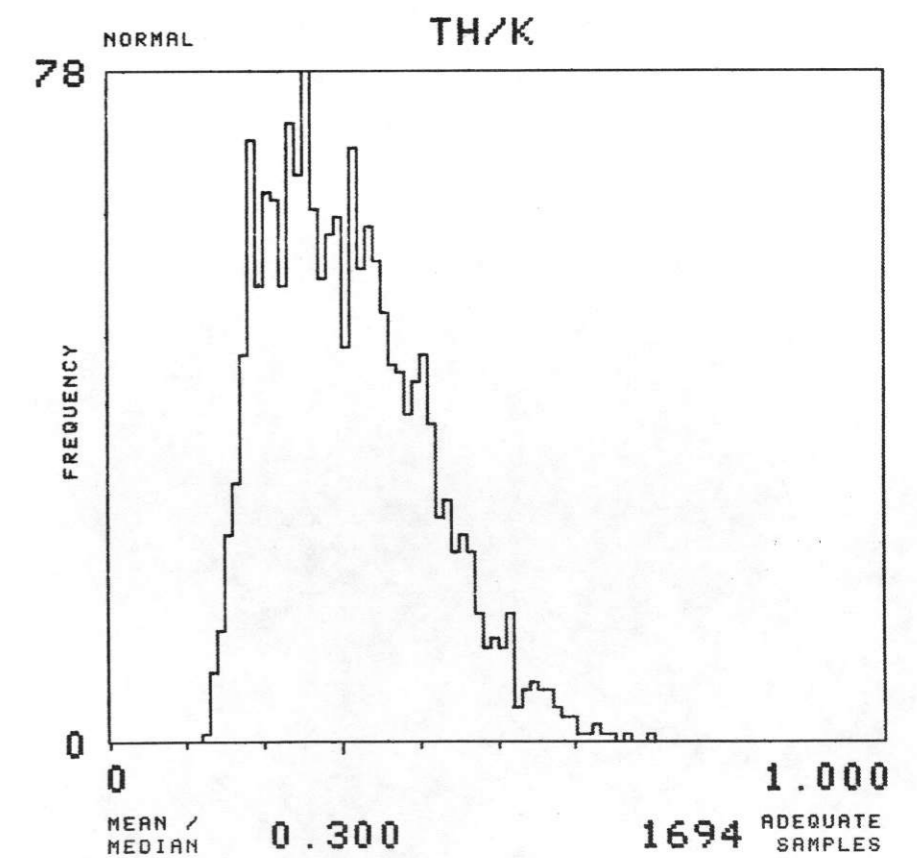
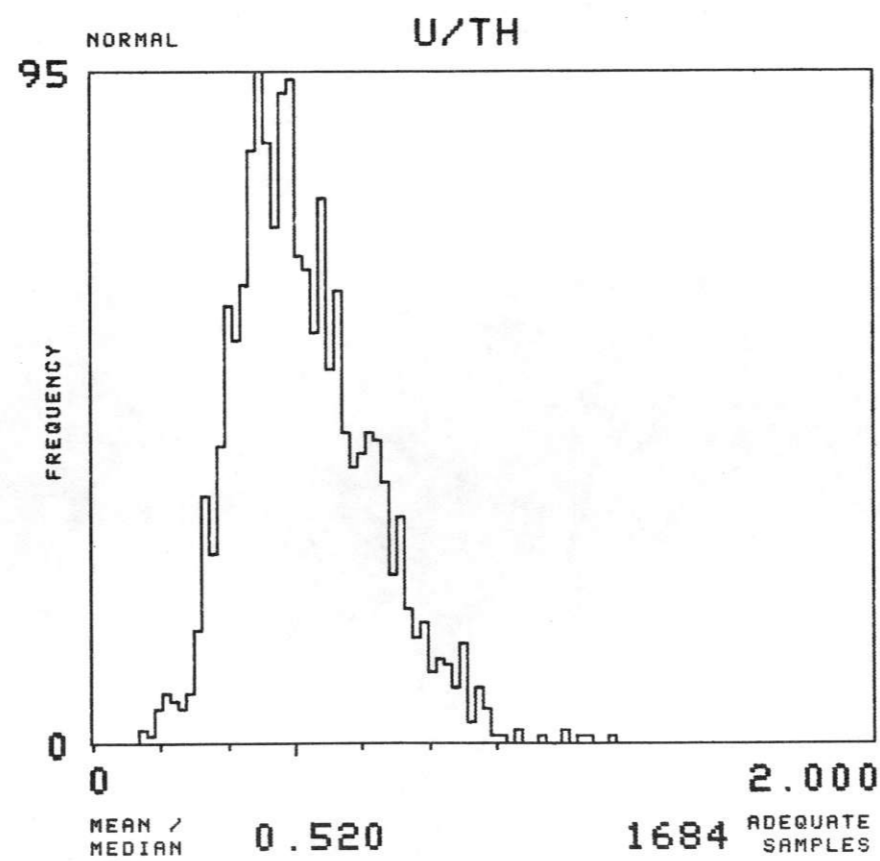
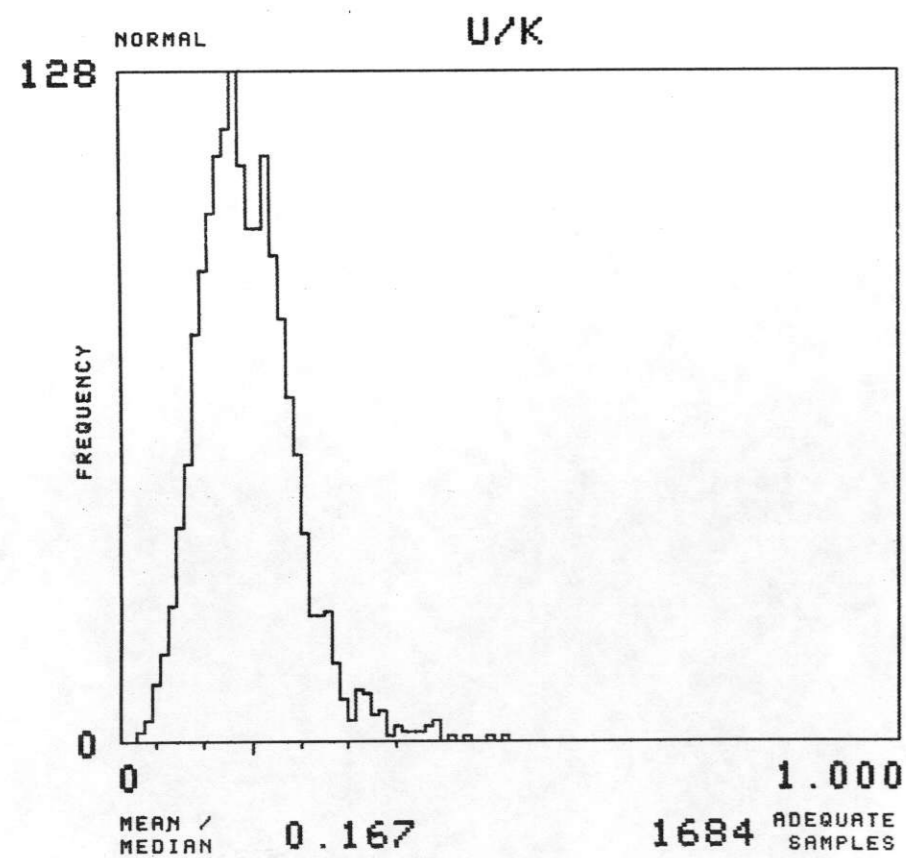
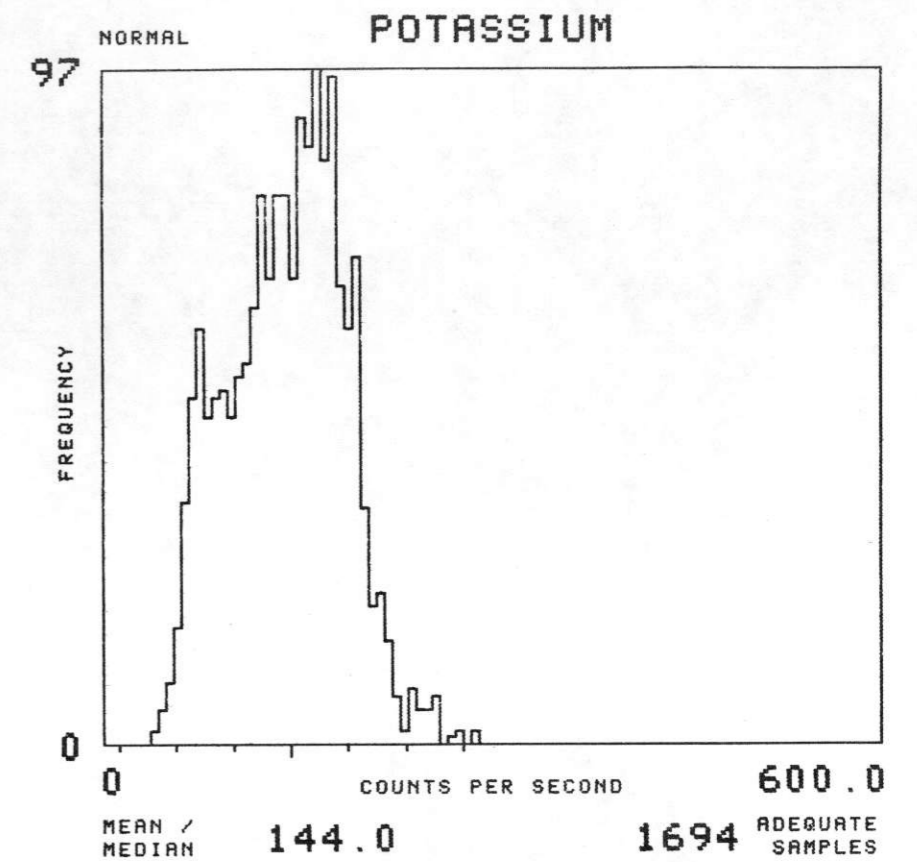
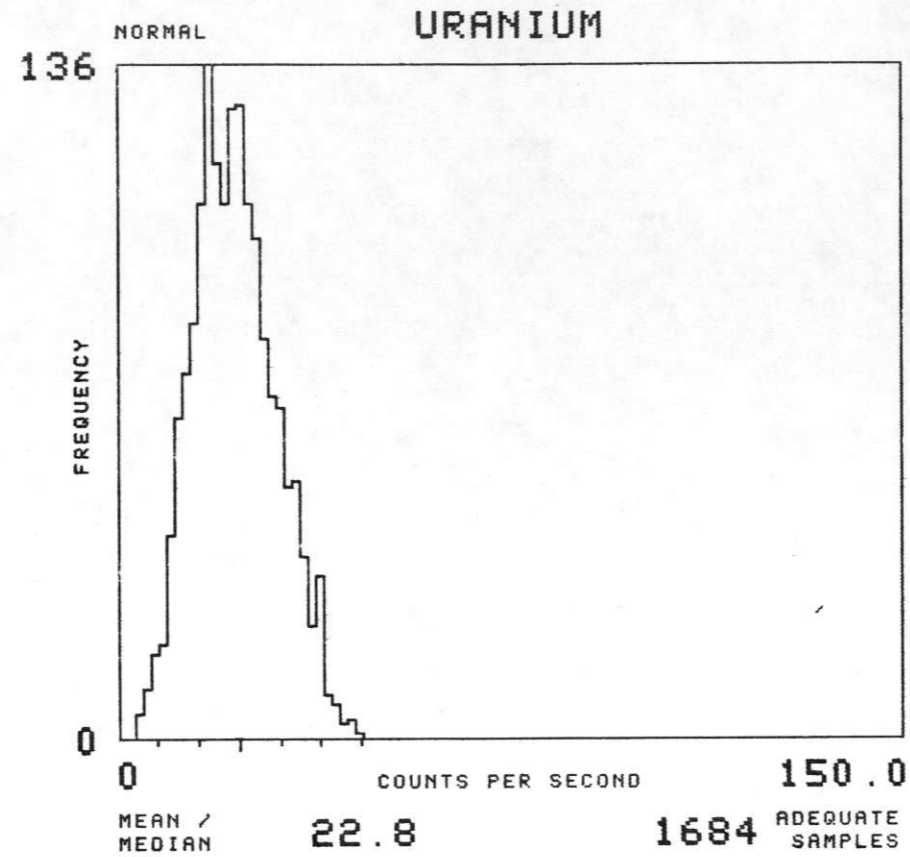
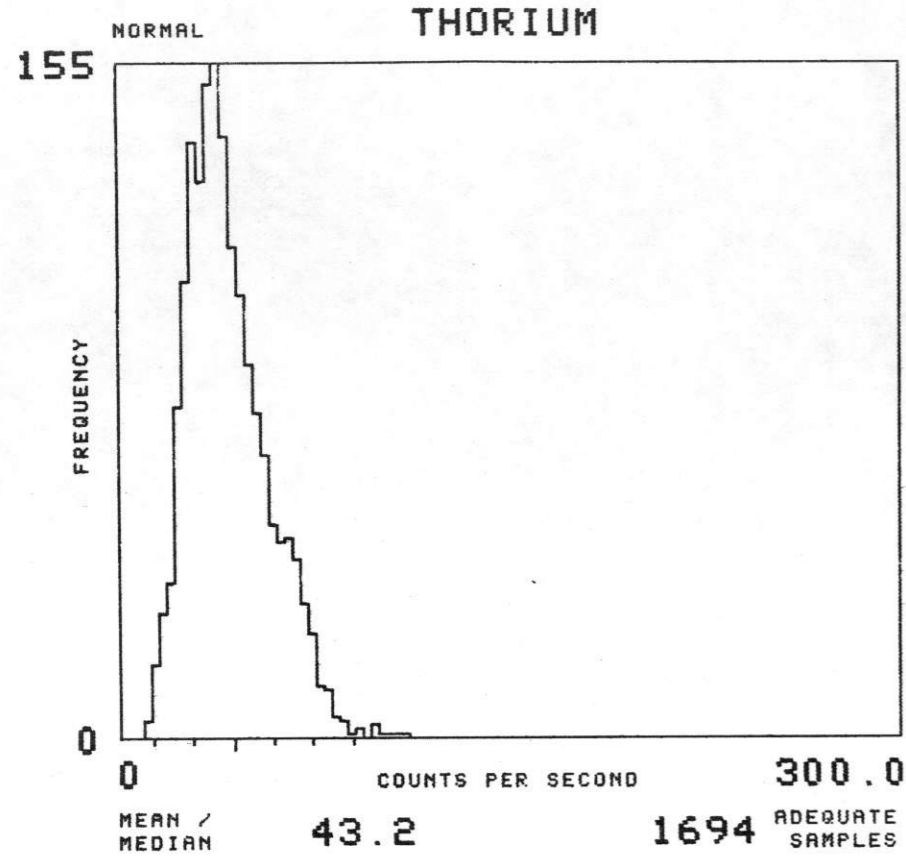
FORMATION : TRPIL

TOTAL NUMBER OF SAMPLES 396



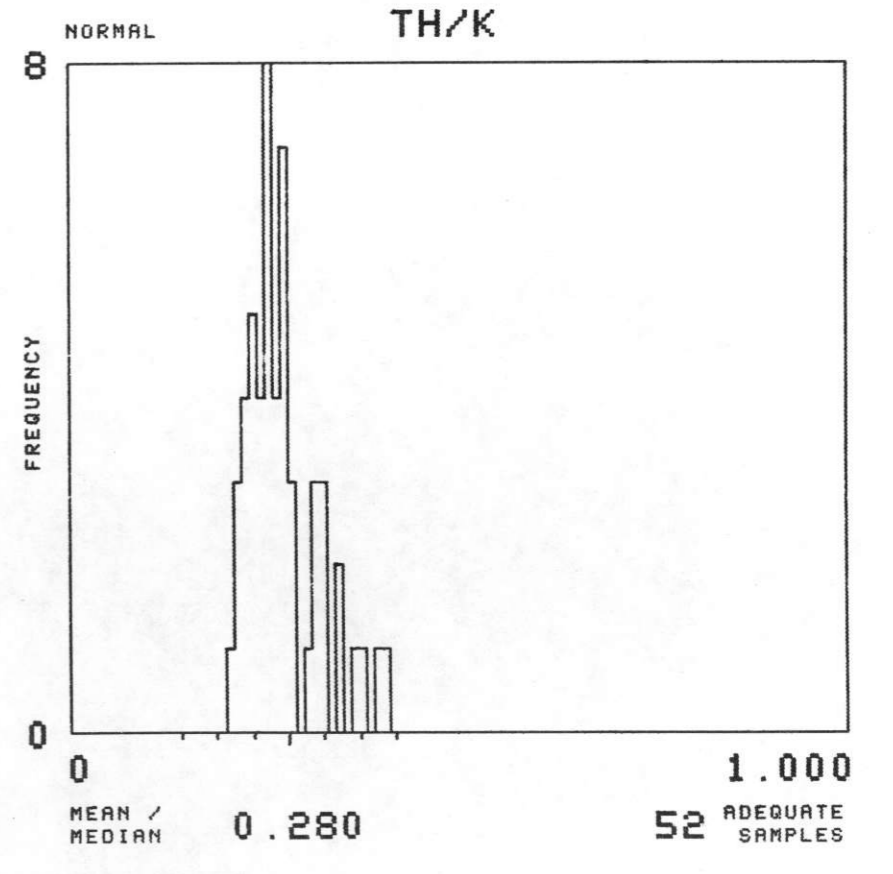
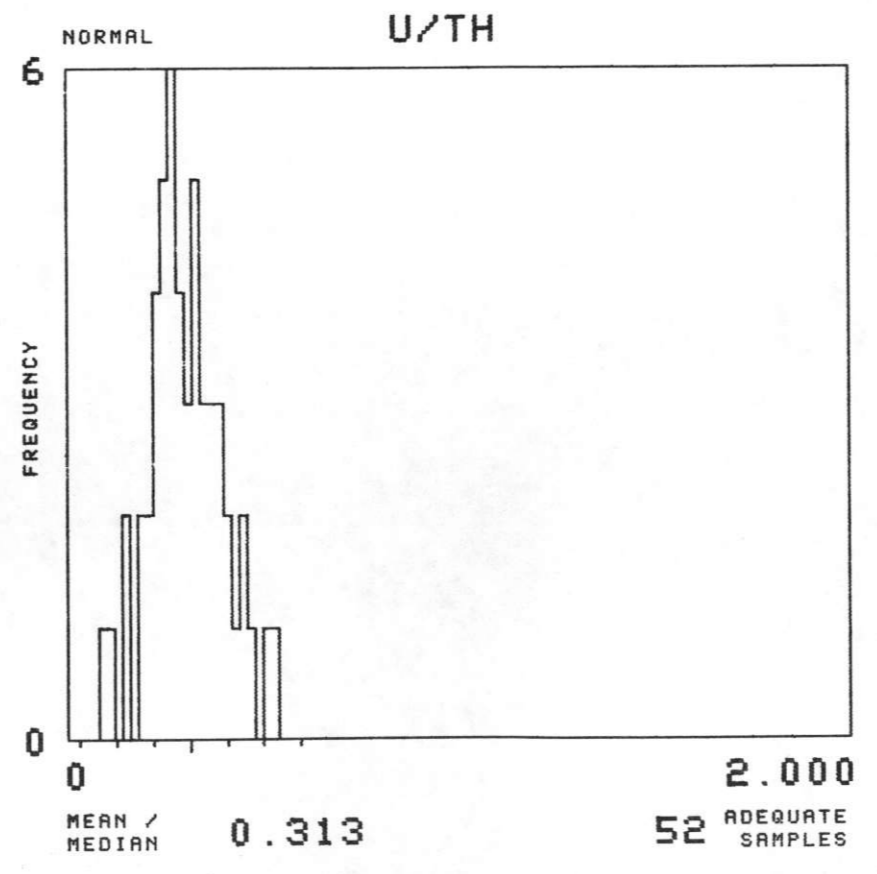
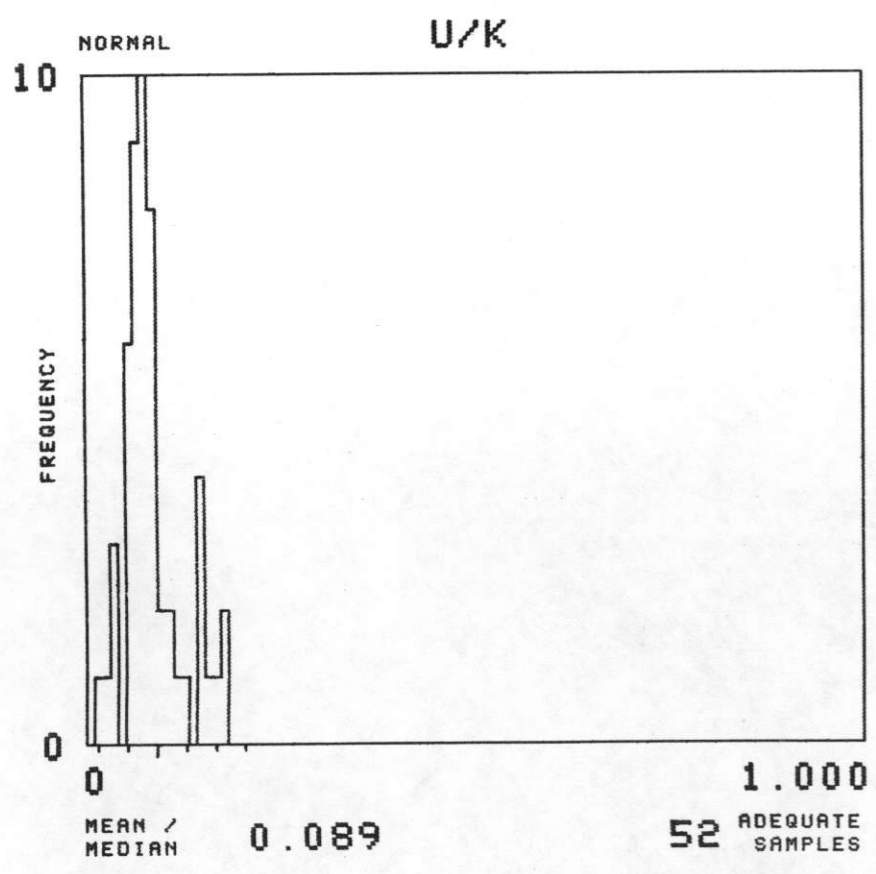
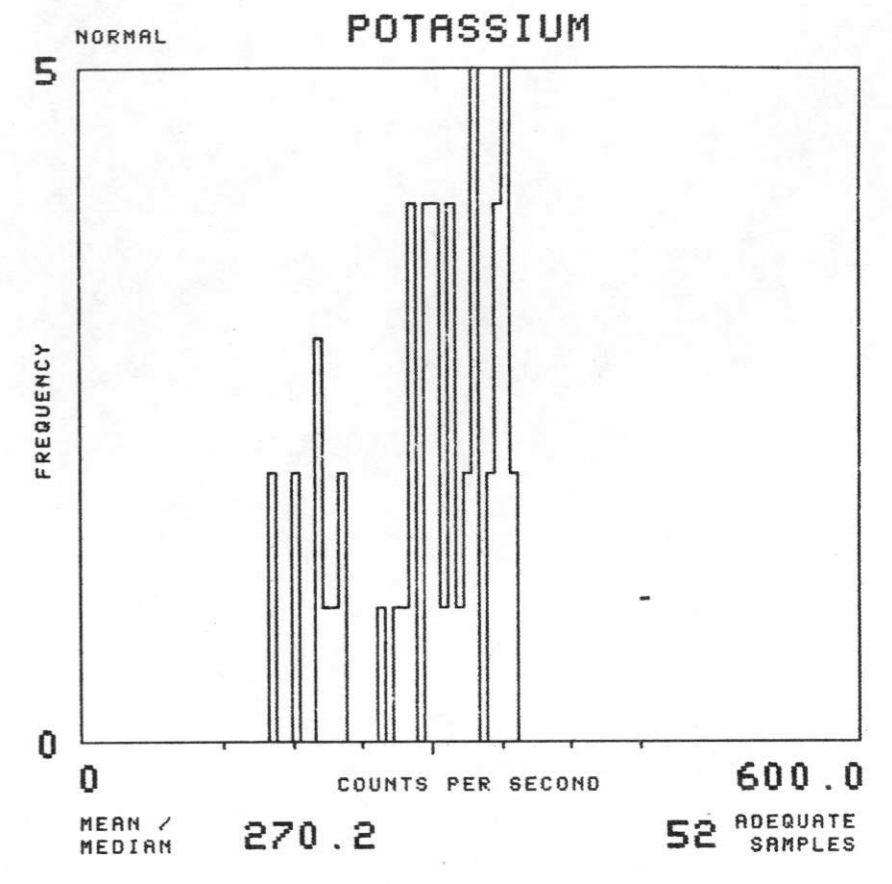
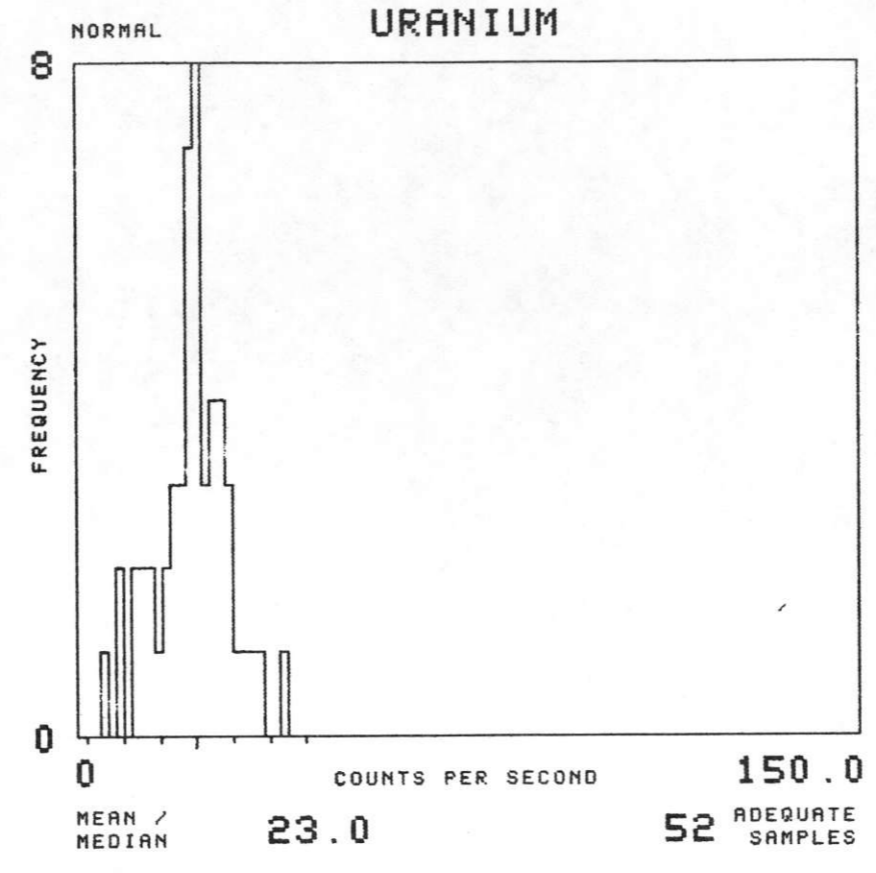
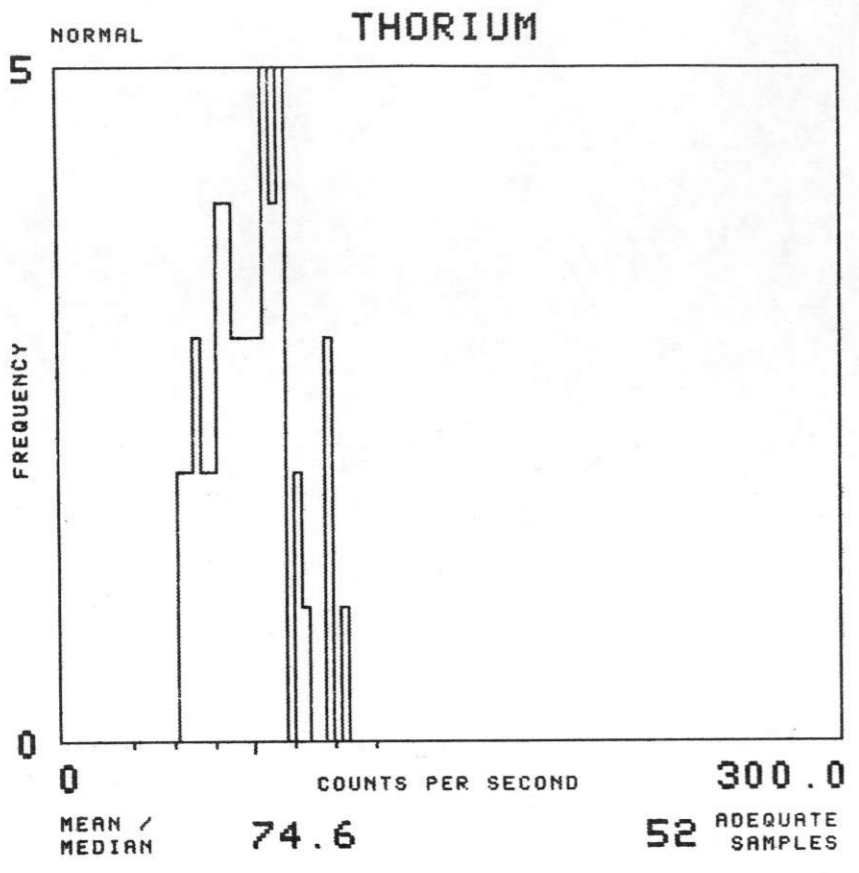
NTMS NK 13-11 GREELEY

FORMATION : TRPJS TOTAL NUMBER OF SAMPLES 1694



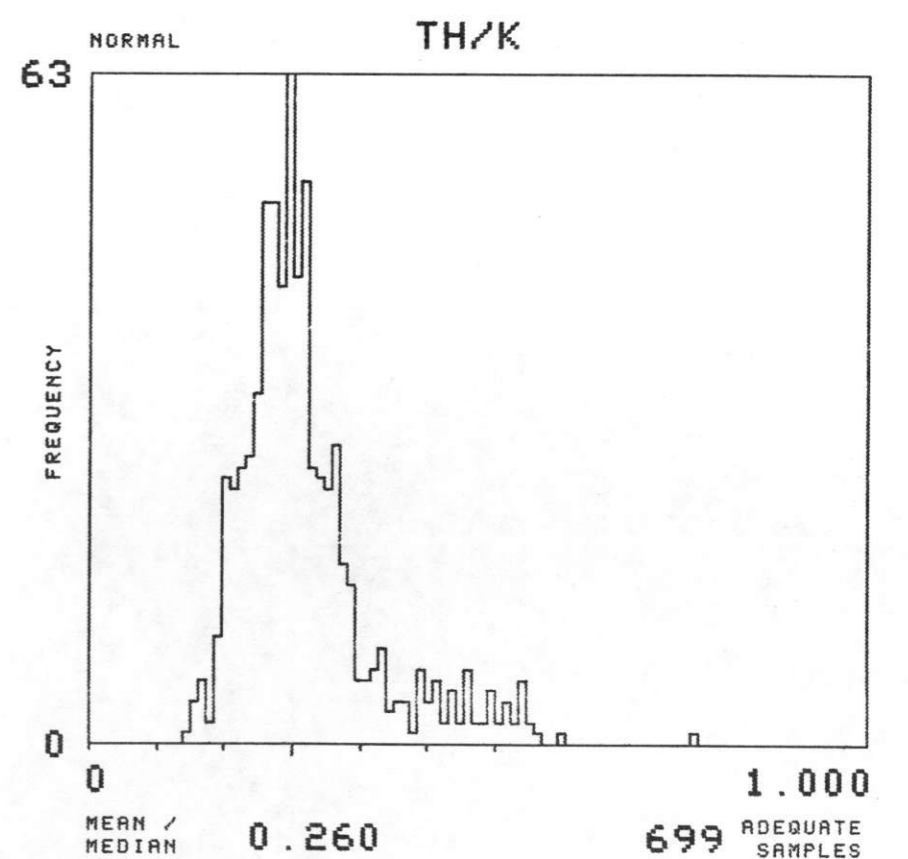
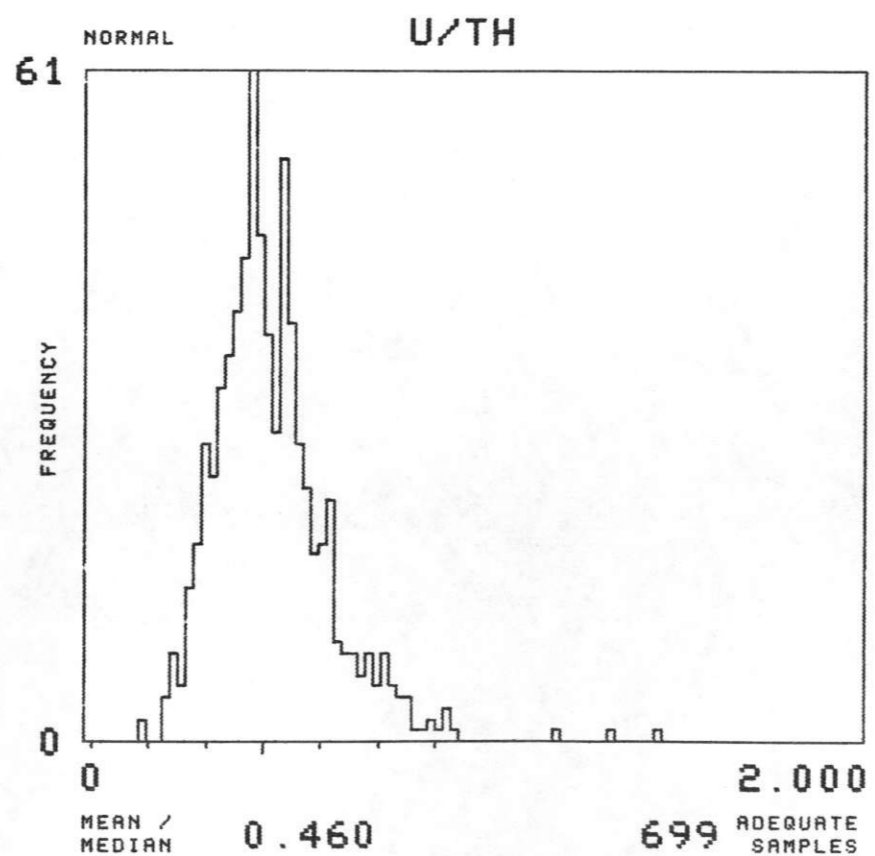
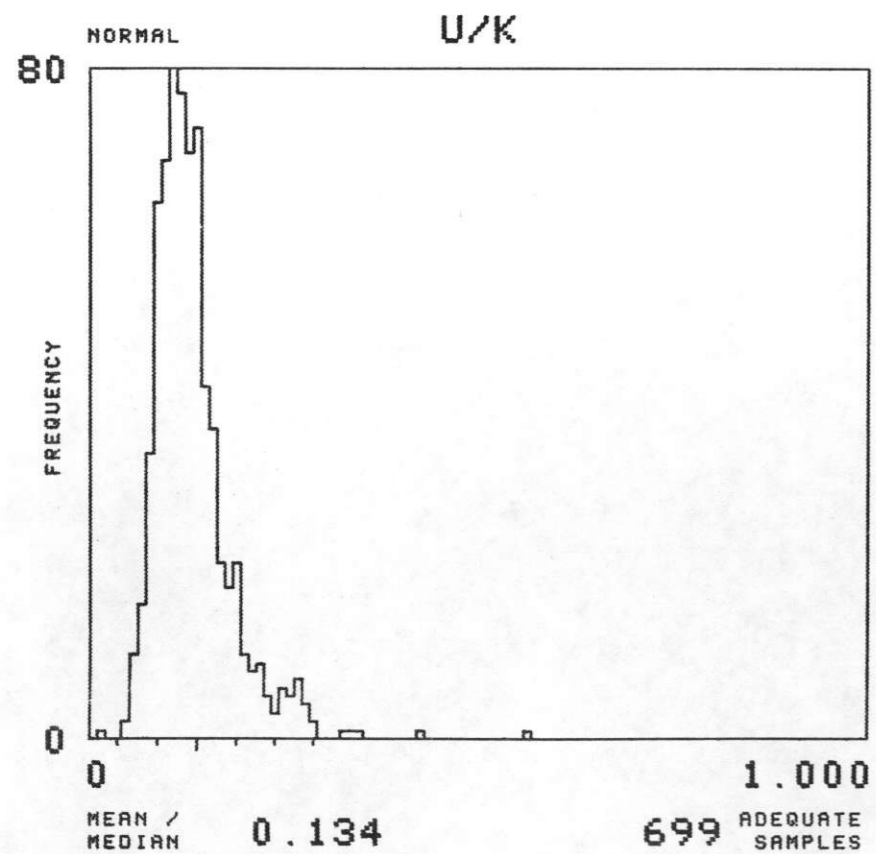
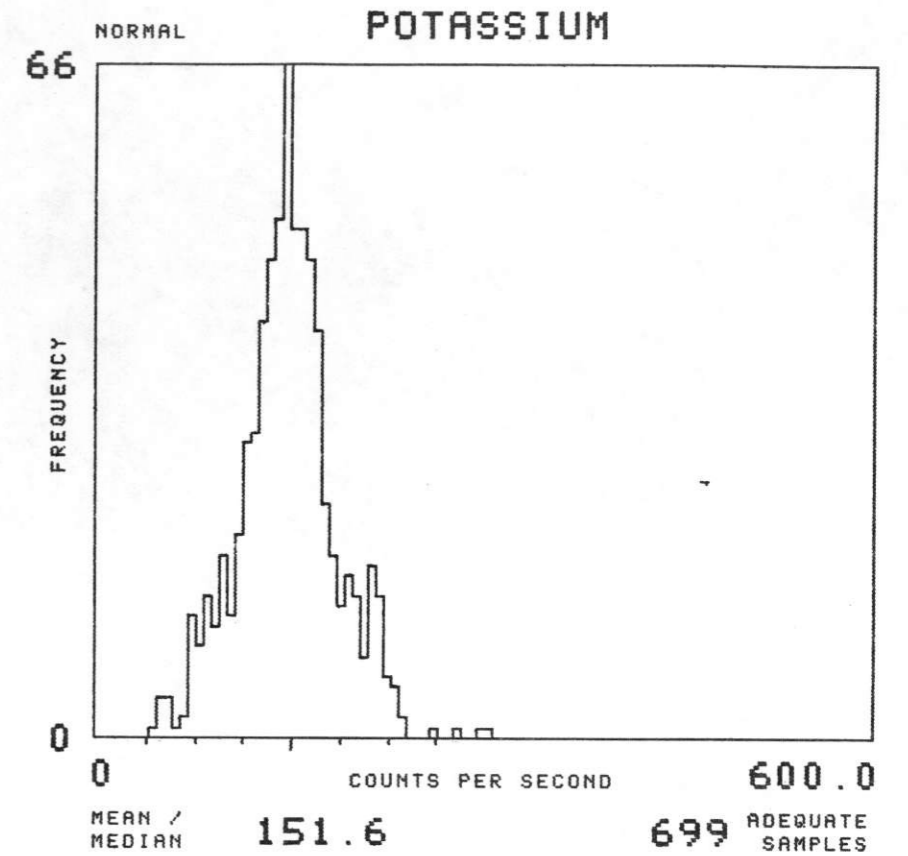
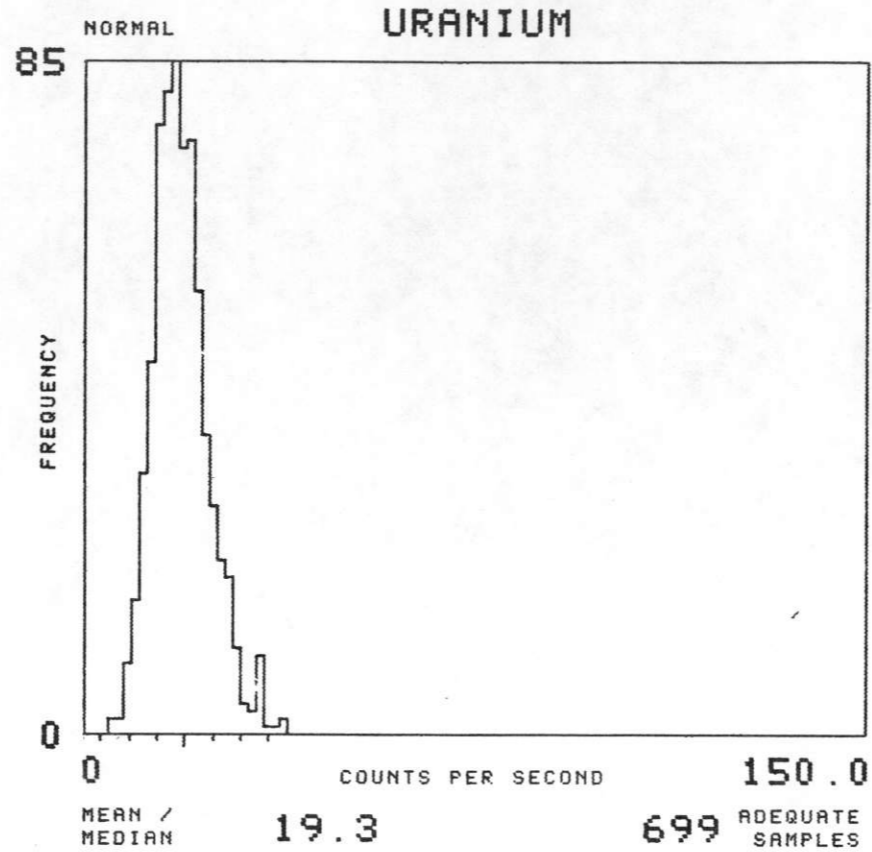
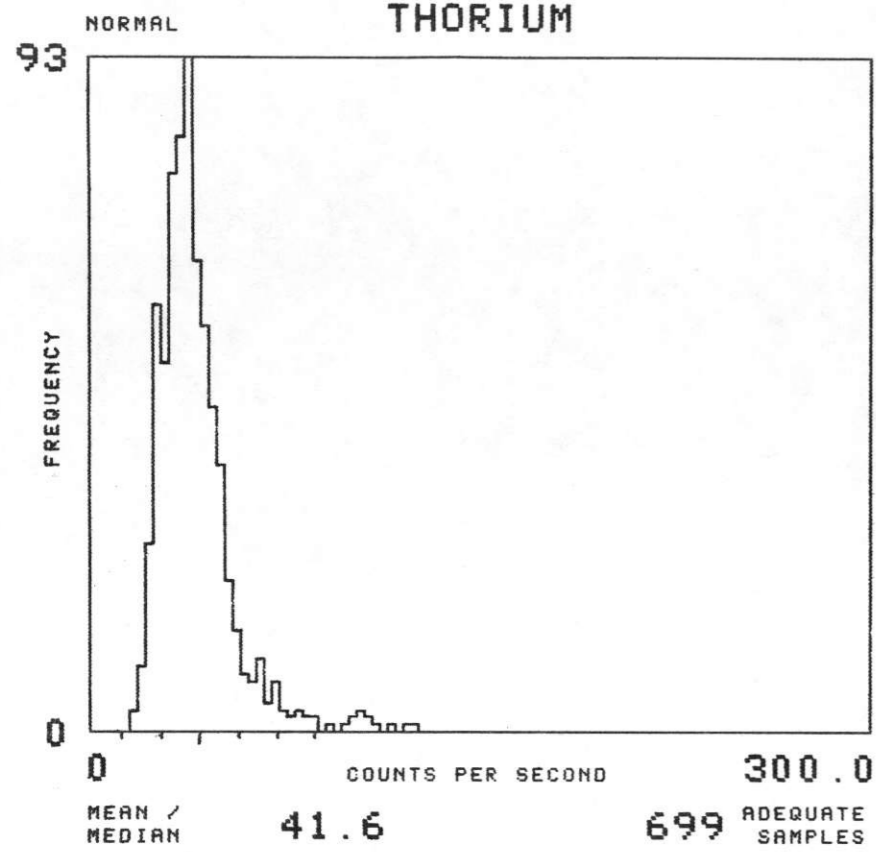
NTMS NK 13-11 GREELEY

FORMATION : TRPLF TOTAL NUMBER OF SAMPLES 52



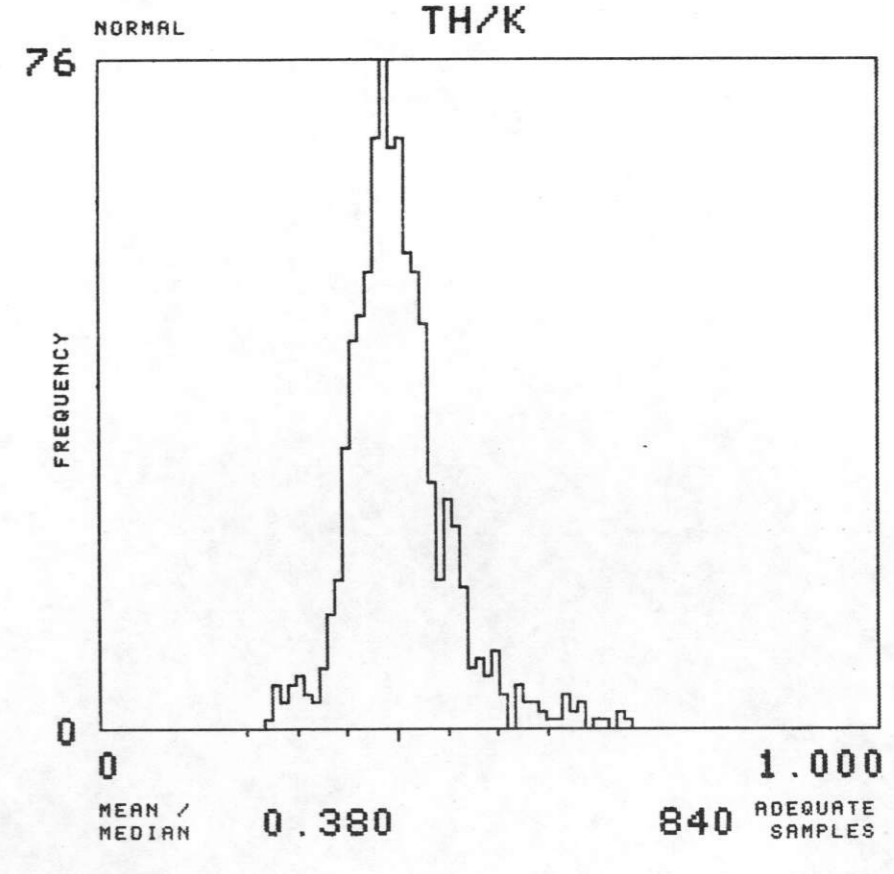
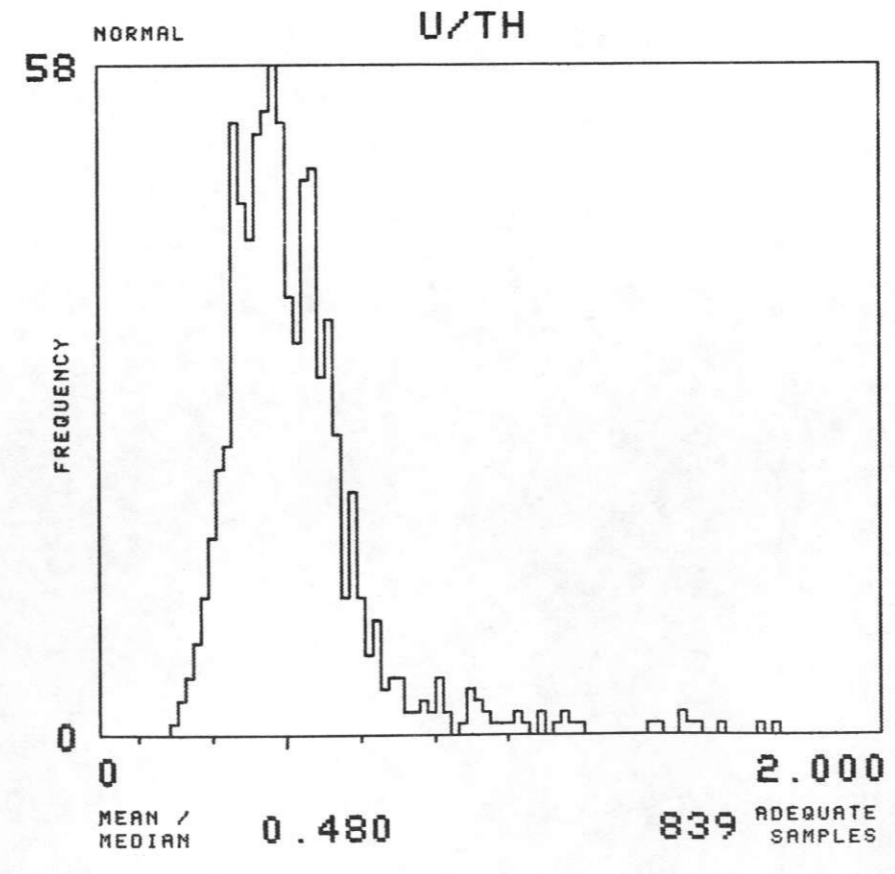
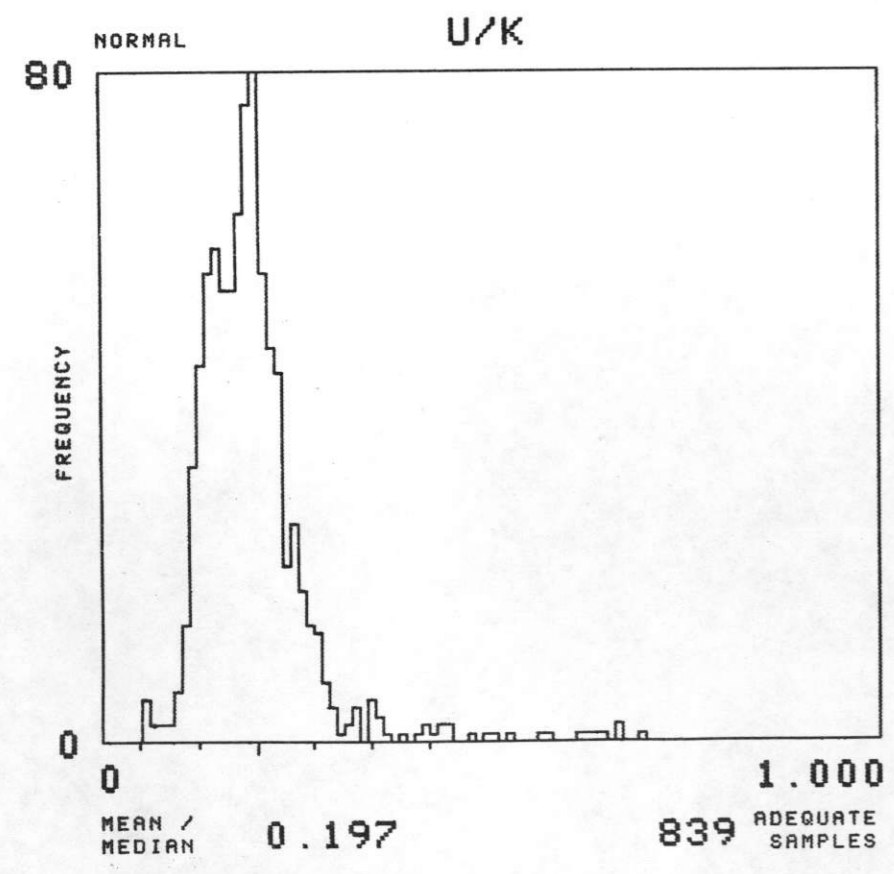
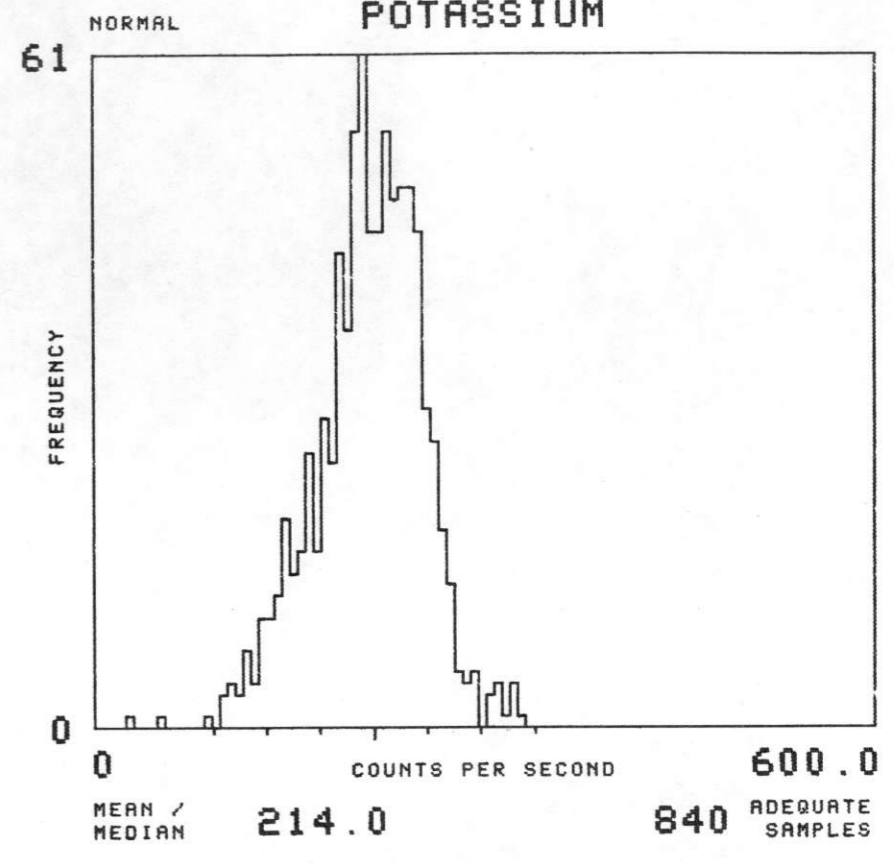
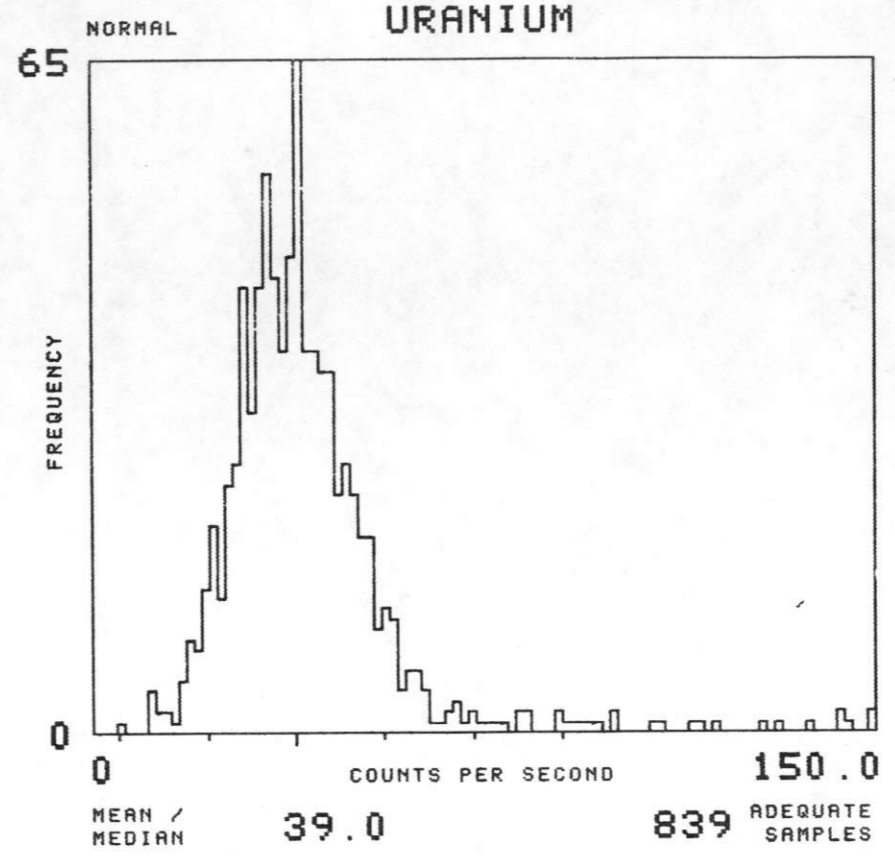
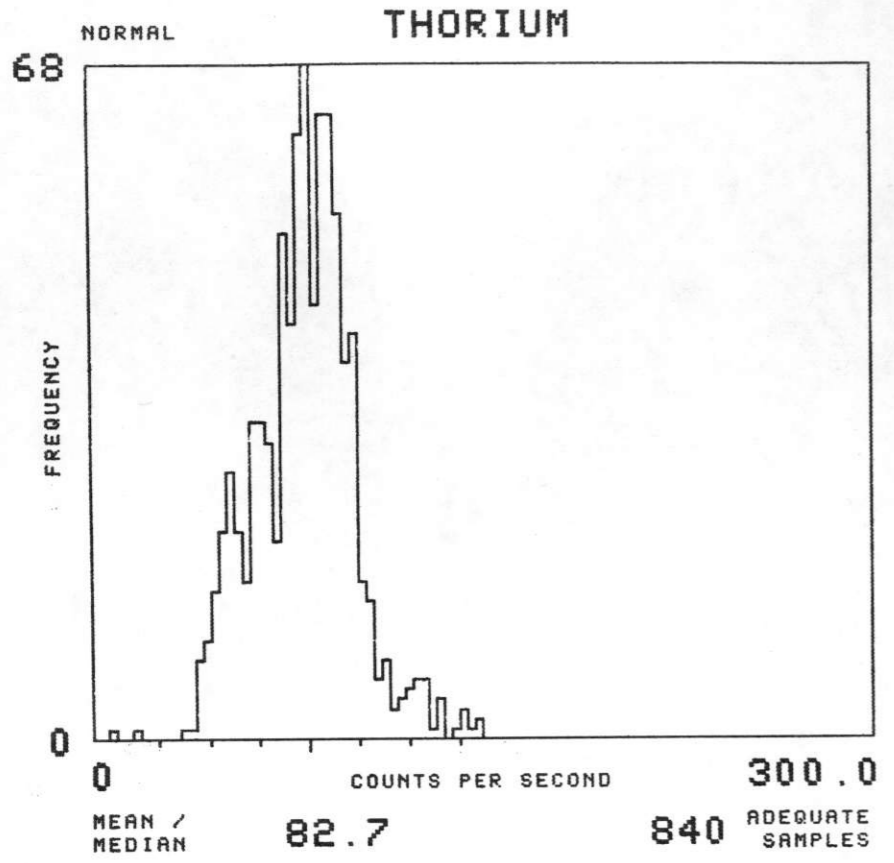
NTMS NK 13-11 GREELEY

FORMATION : TRPR TOTAL NUMBER OF SAMPLES 699



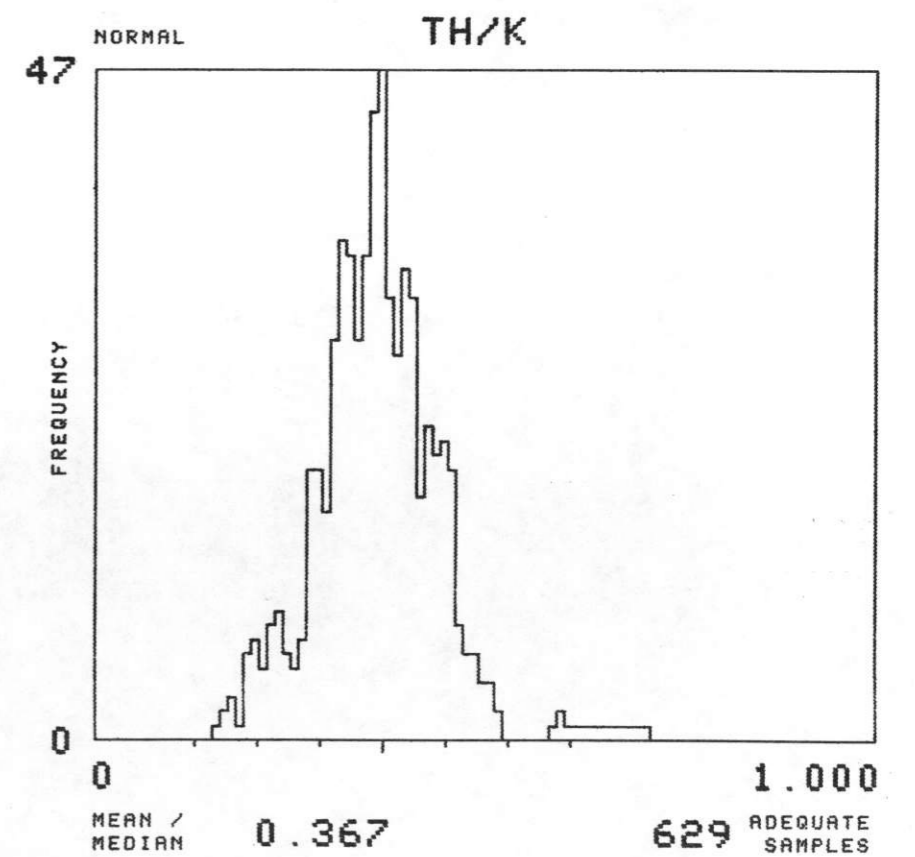
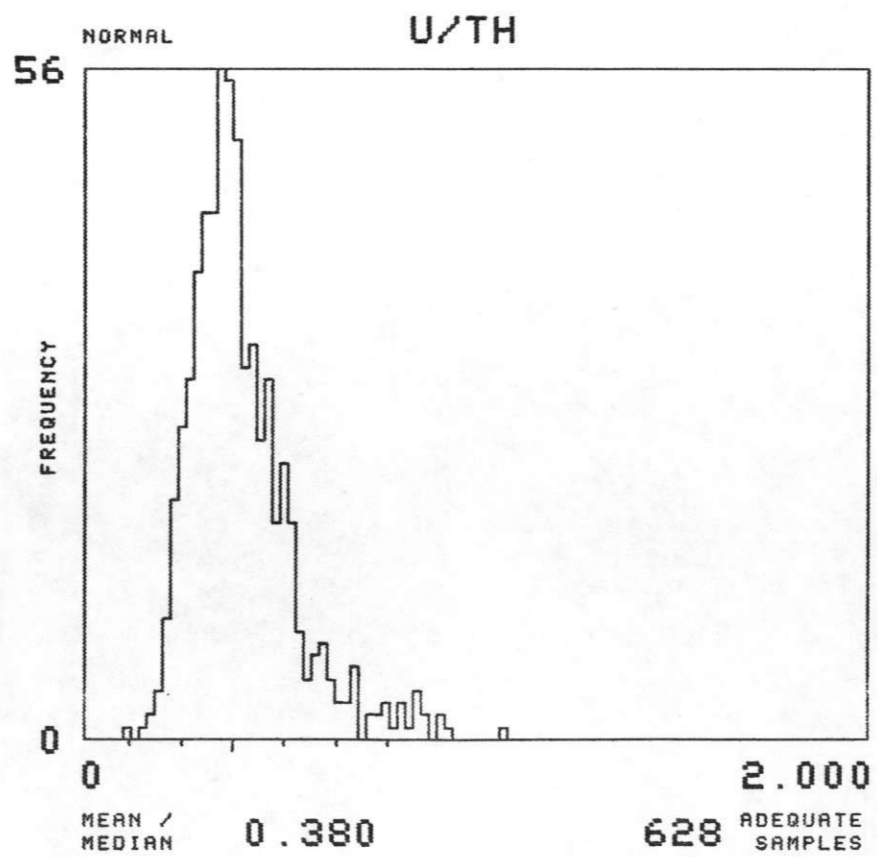
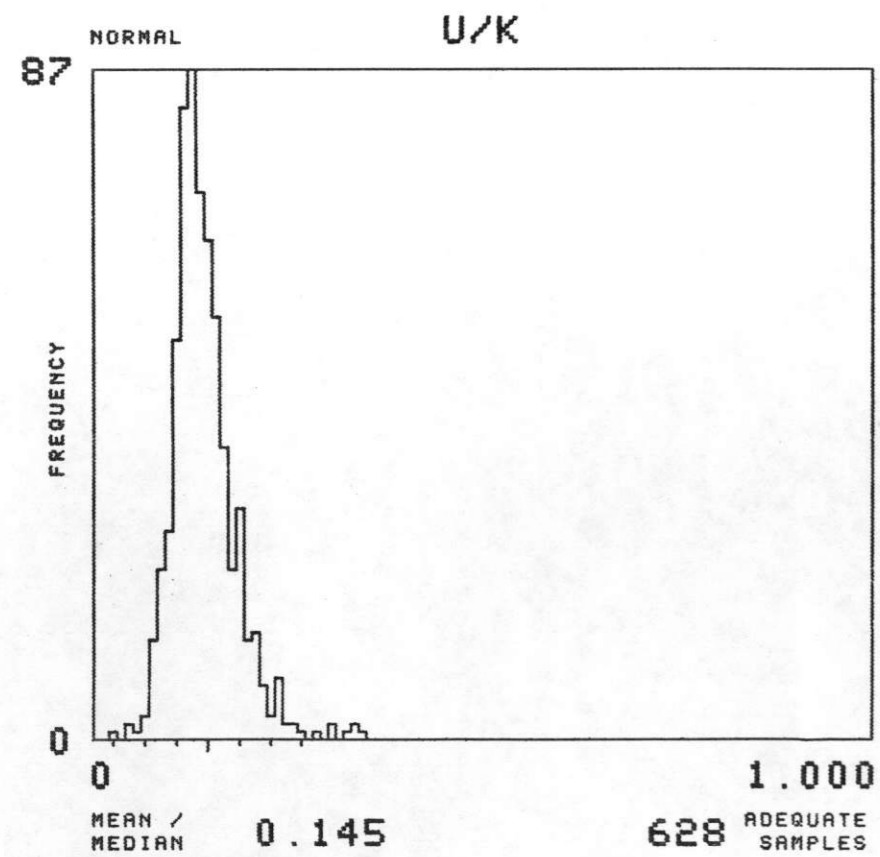
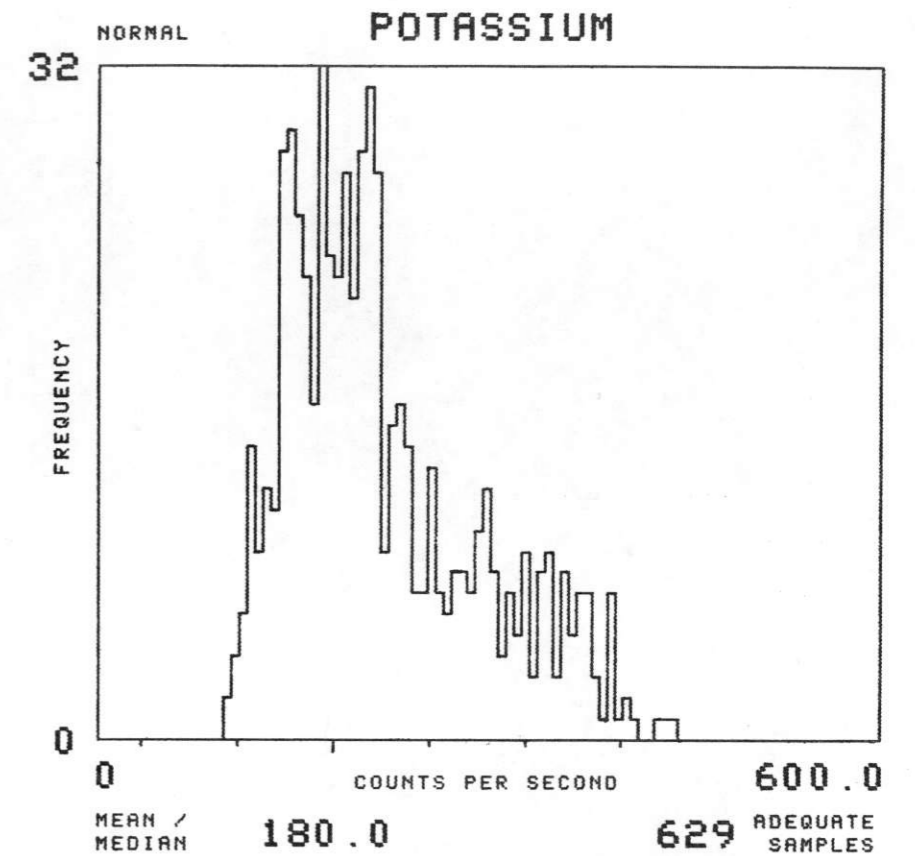
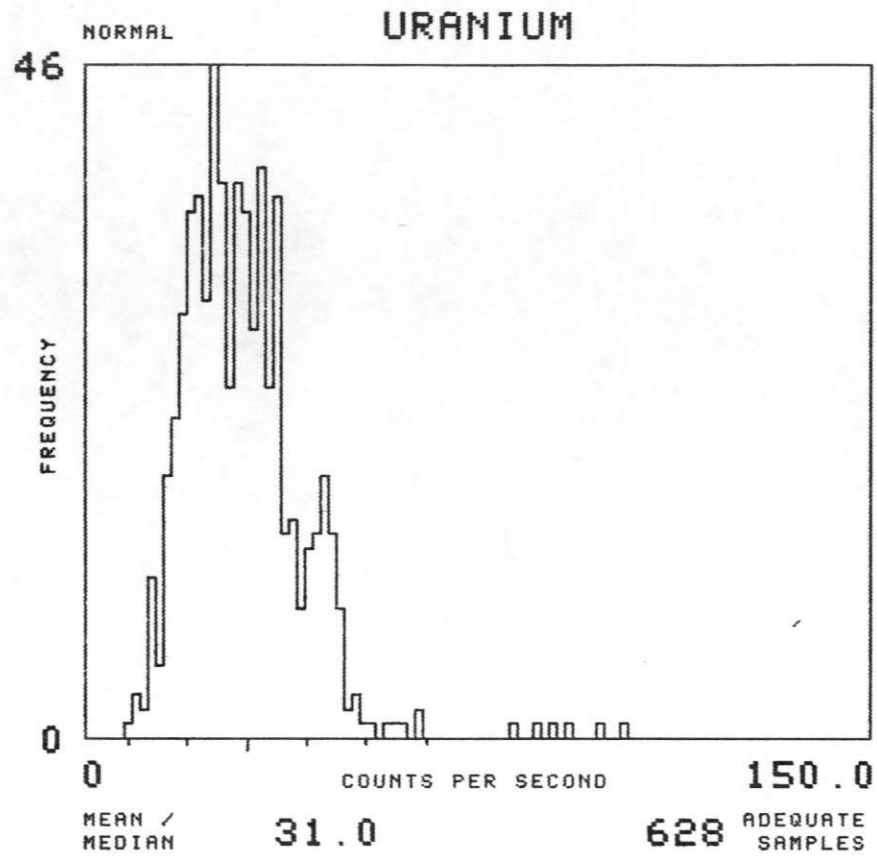
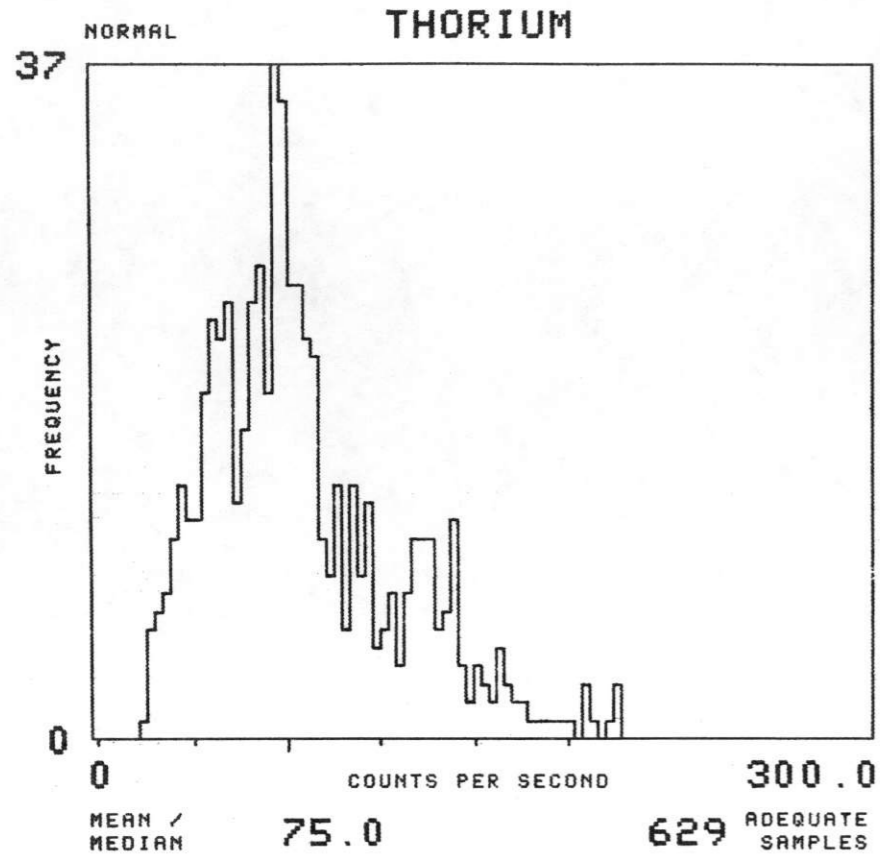
NTMS NK 13-11 GREELEY

FORMATION : TT TOTAL NUMBER OF SAMPLES 840



NTMS NK 13-11 GREELEY

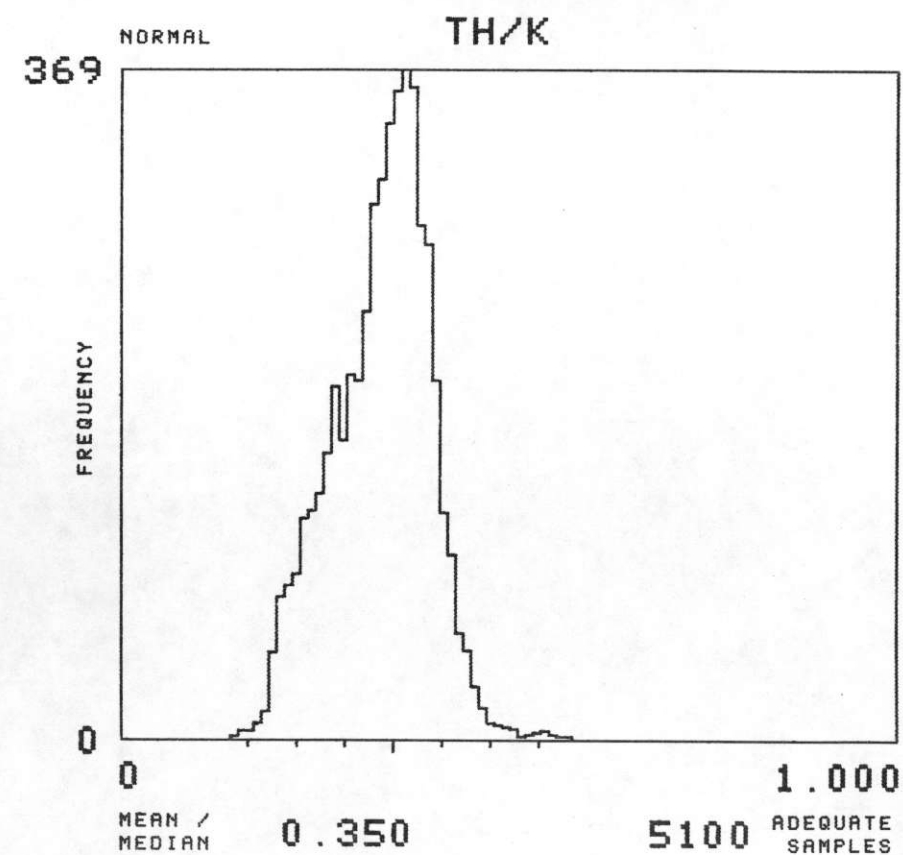
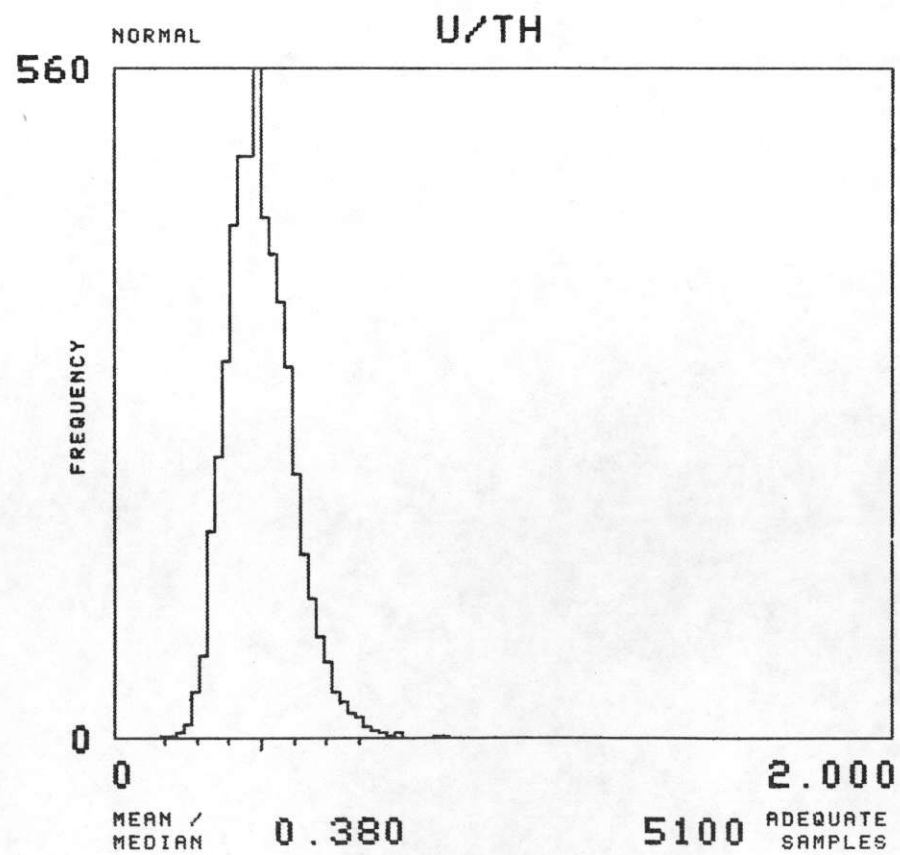
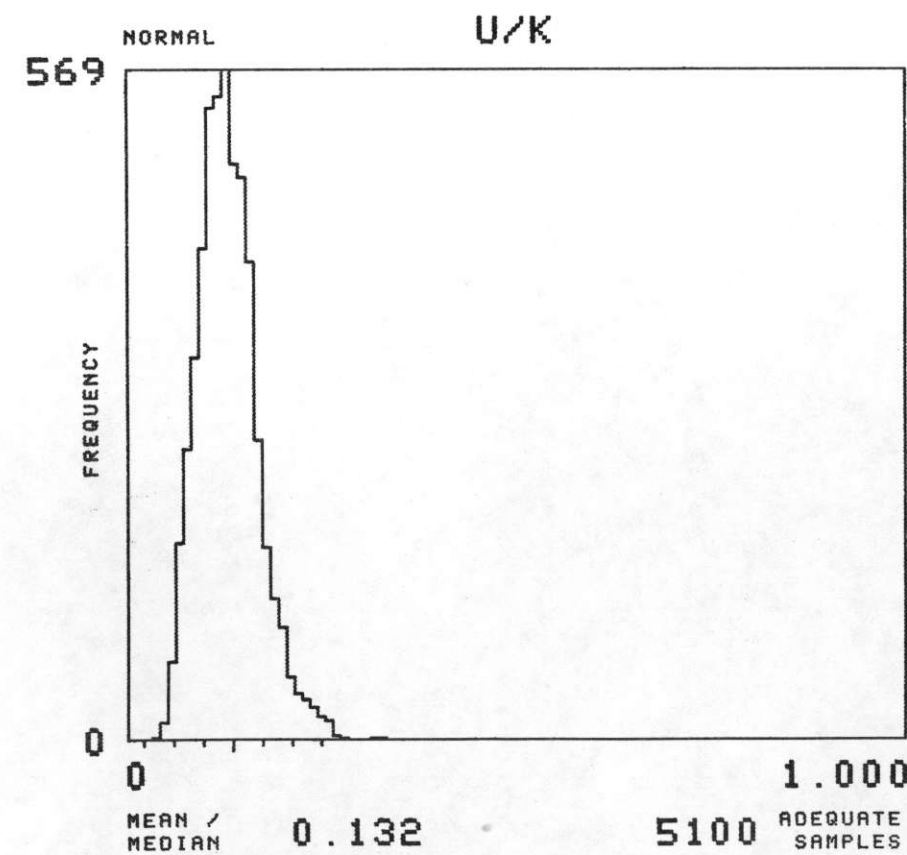
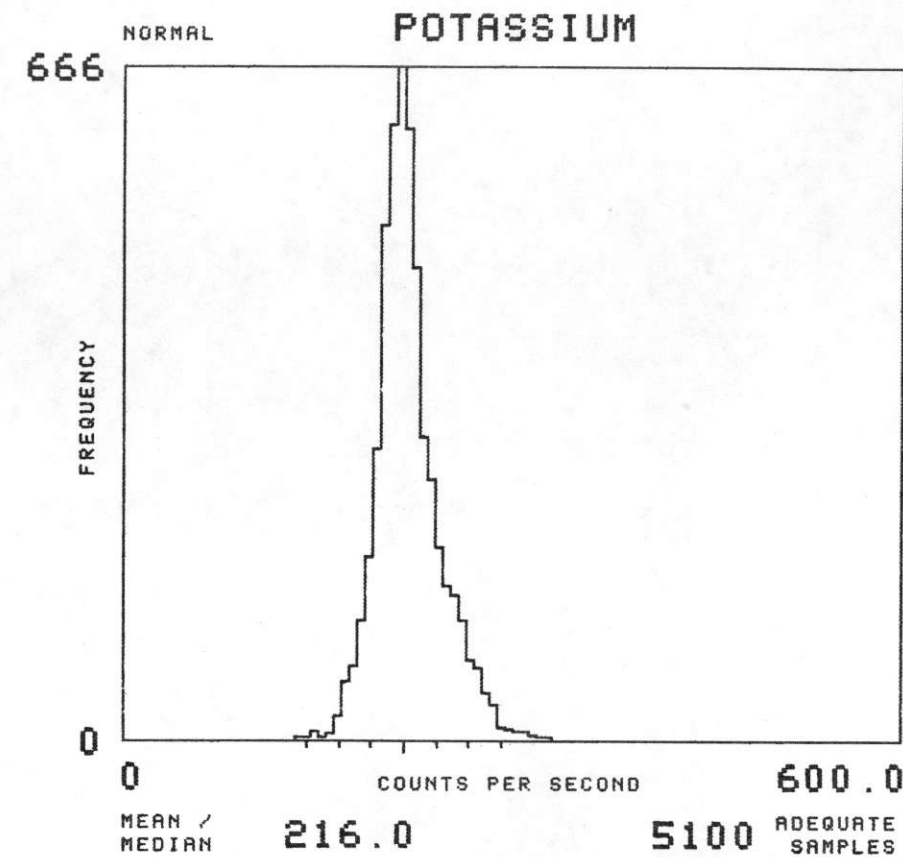
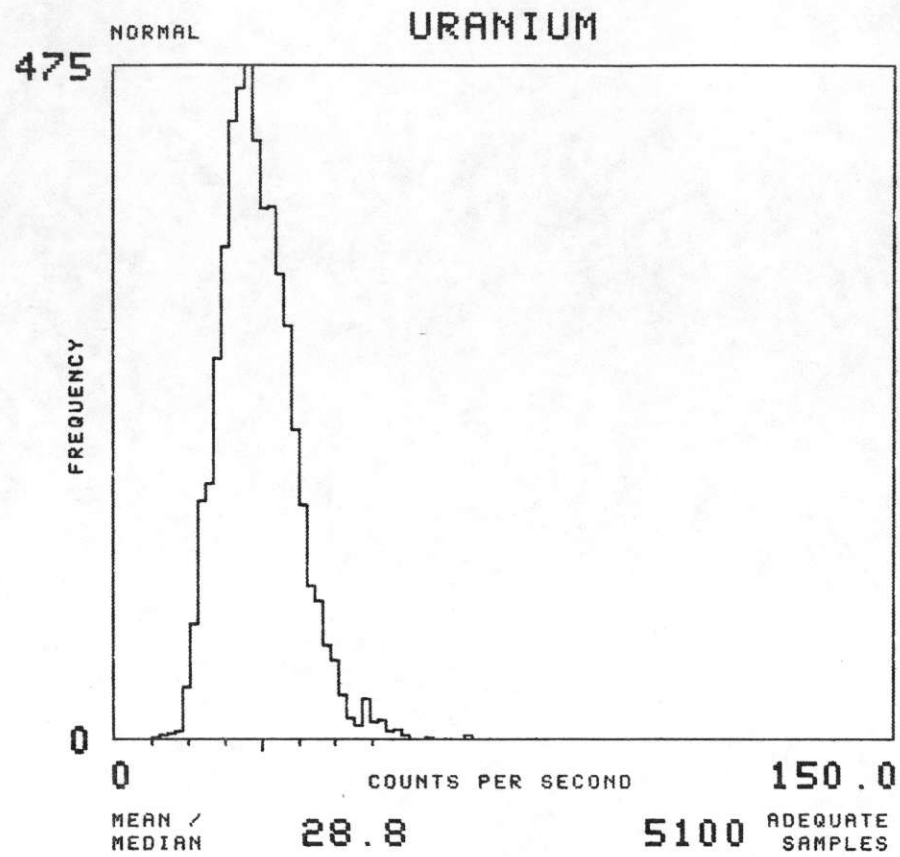
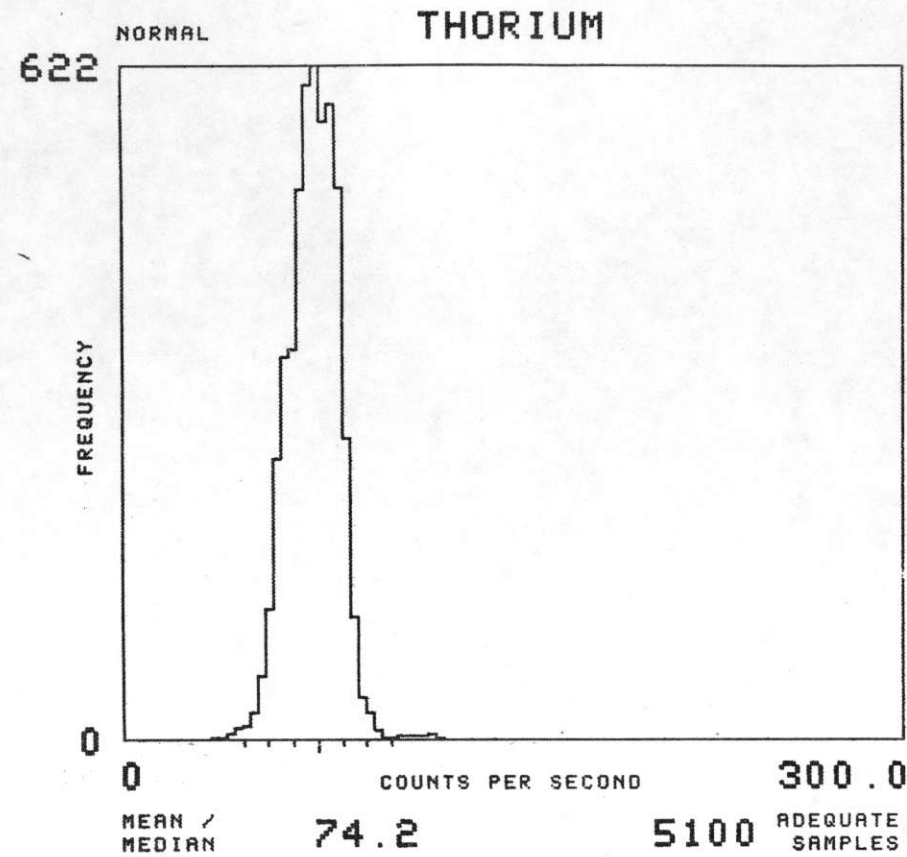
FORMATION : TV TOTAL NUMBER OF SAMPLES 629



NTMS NK 13-11 GREELEY

FORMATION : TWR

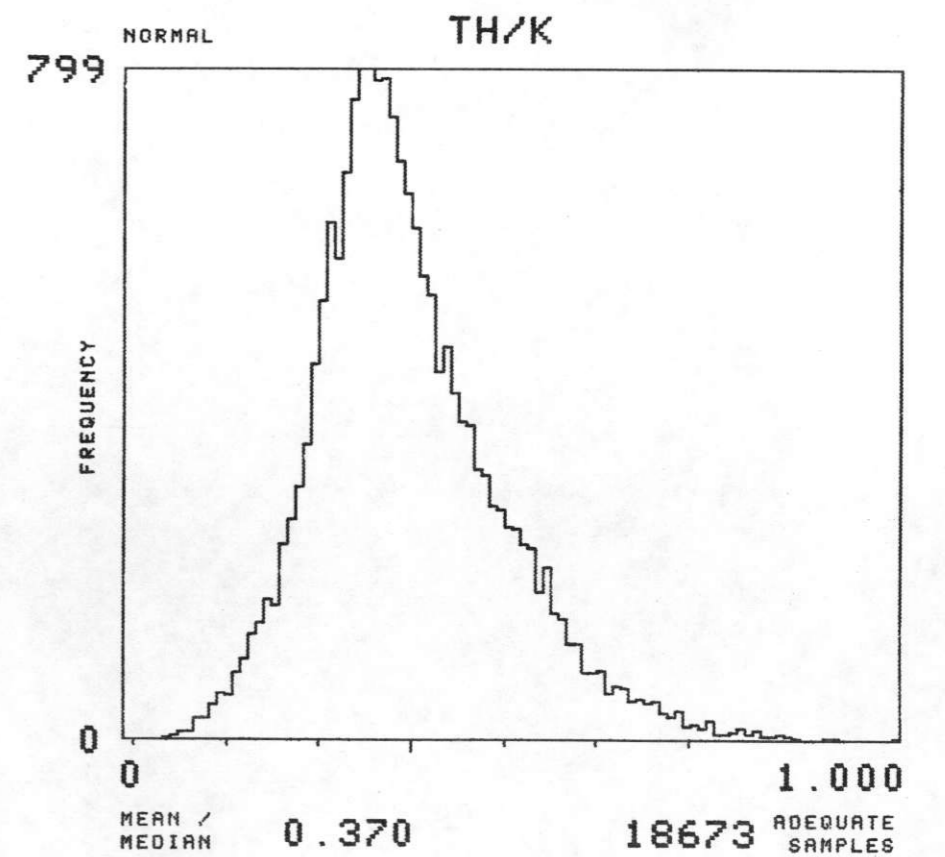
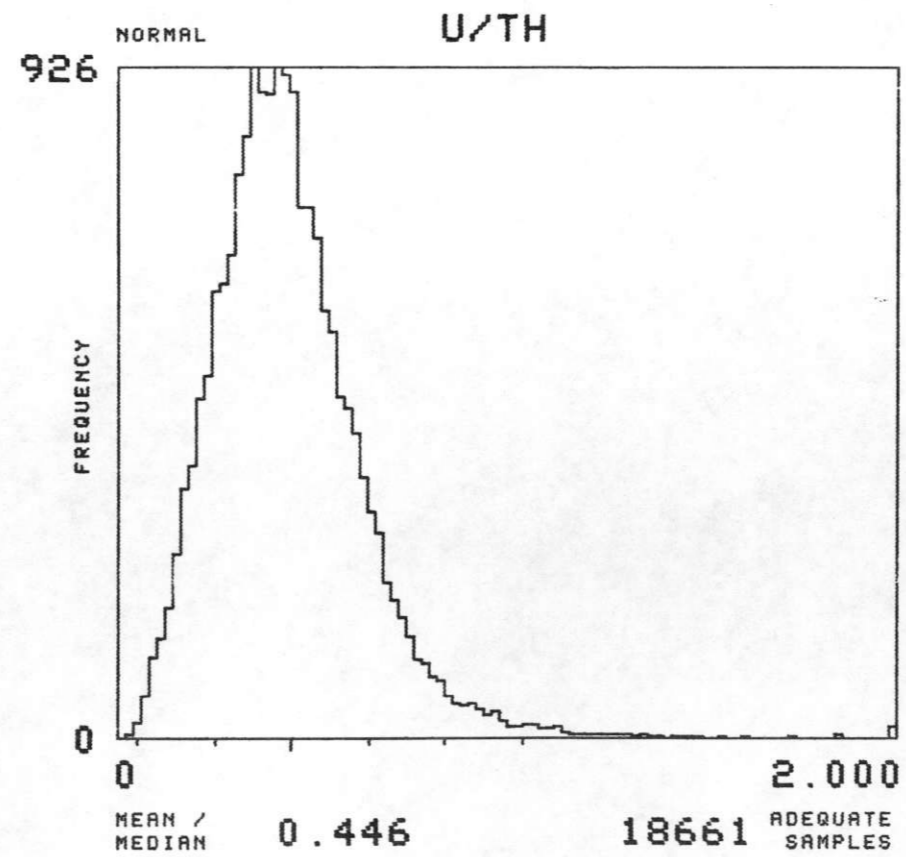
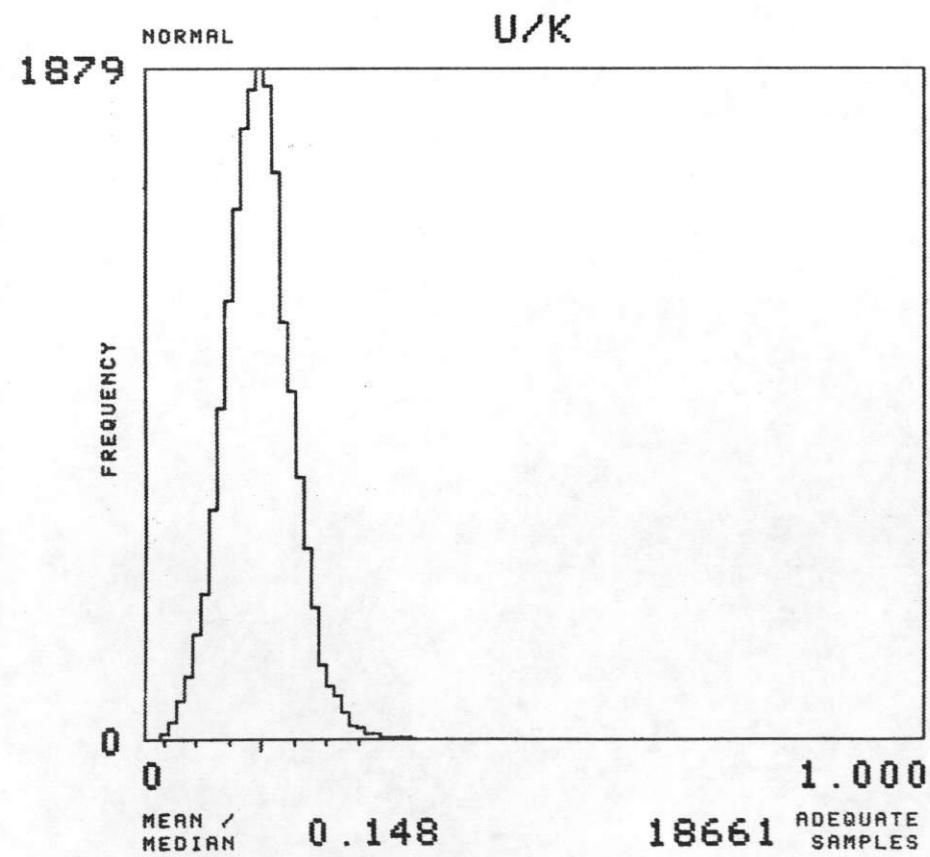
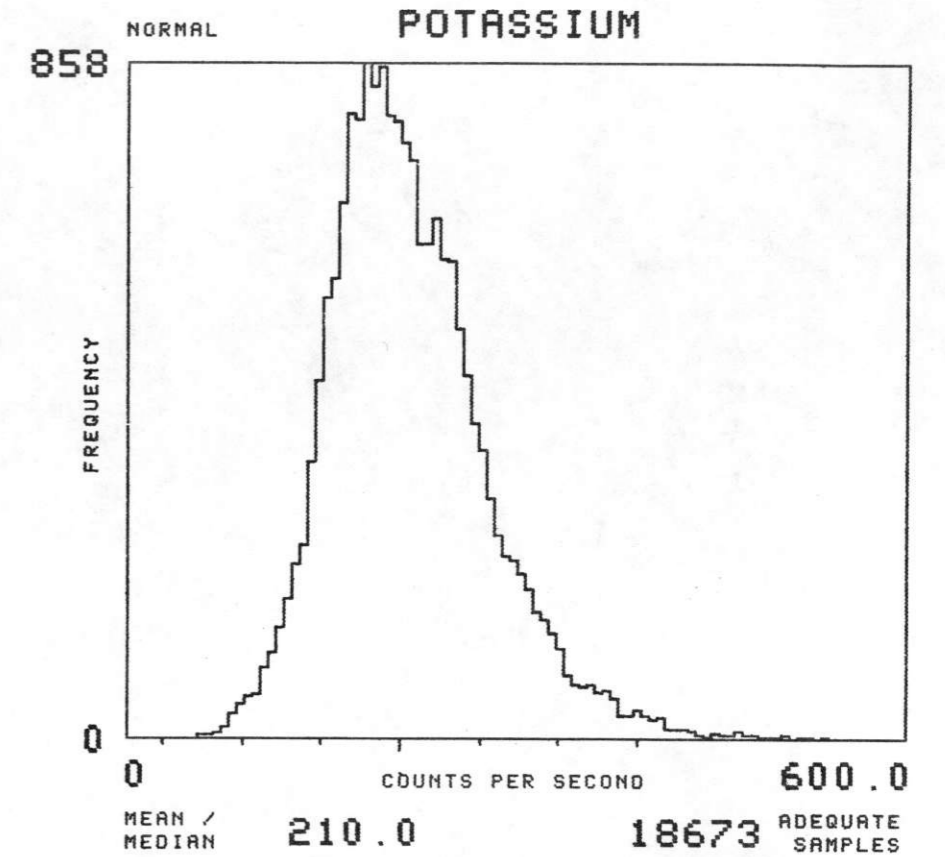
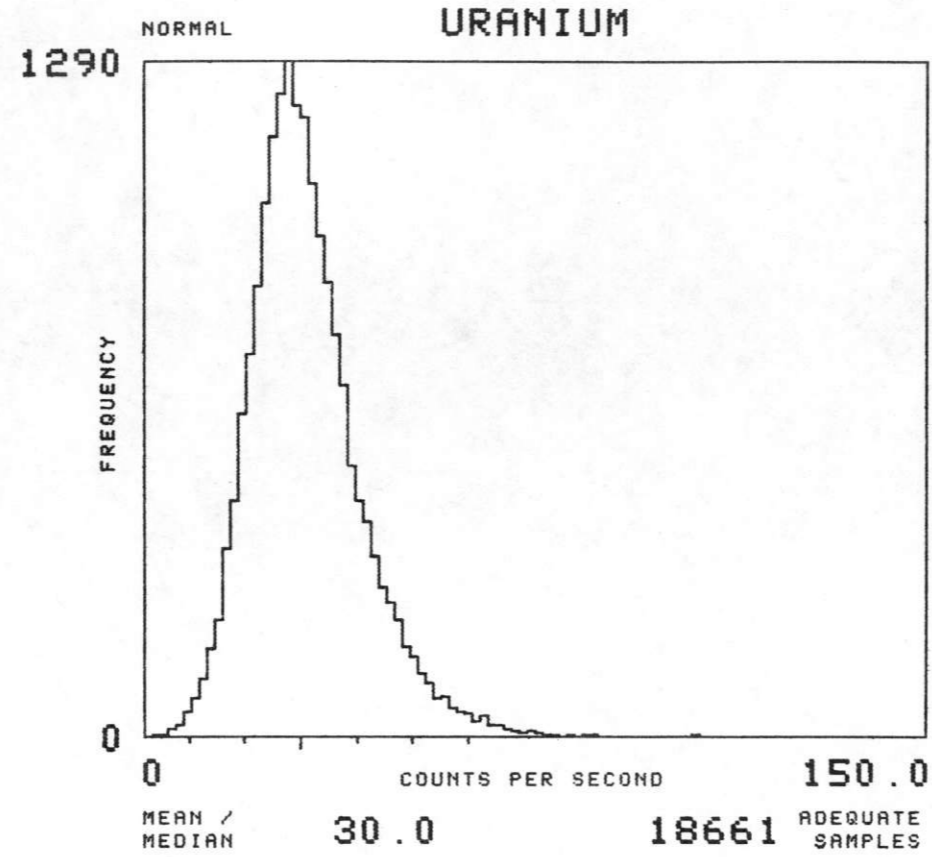
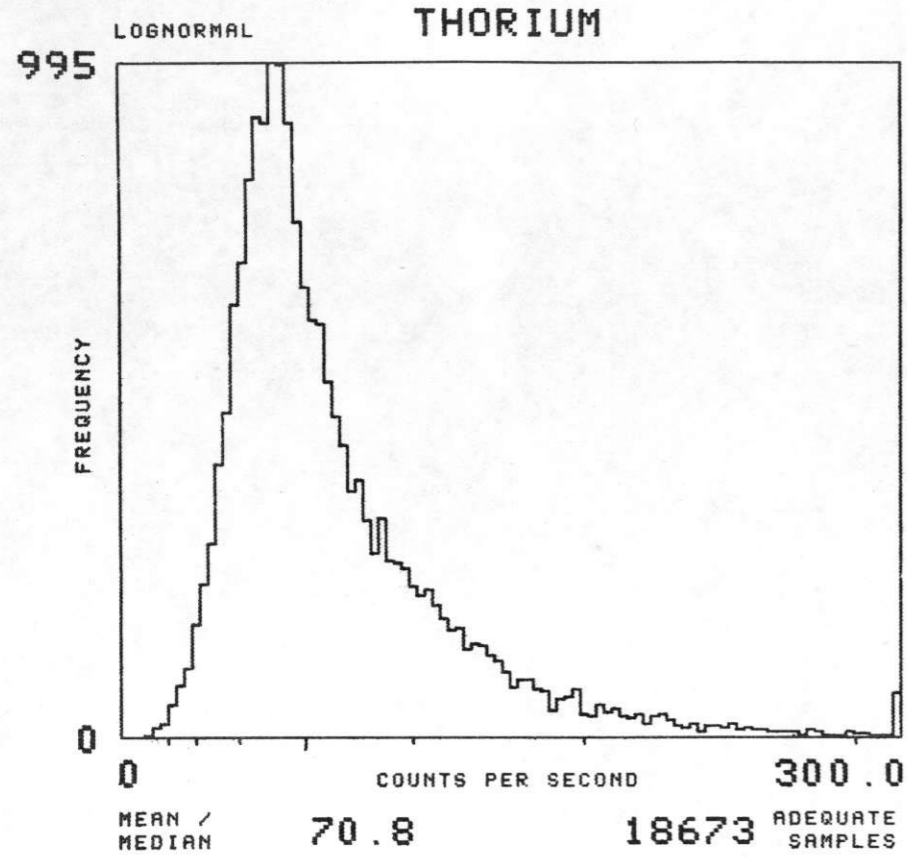
TOTAL NUMBER OF SAMPLES 5112



NTMS NK 13-11 GREELEY

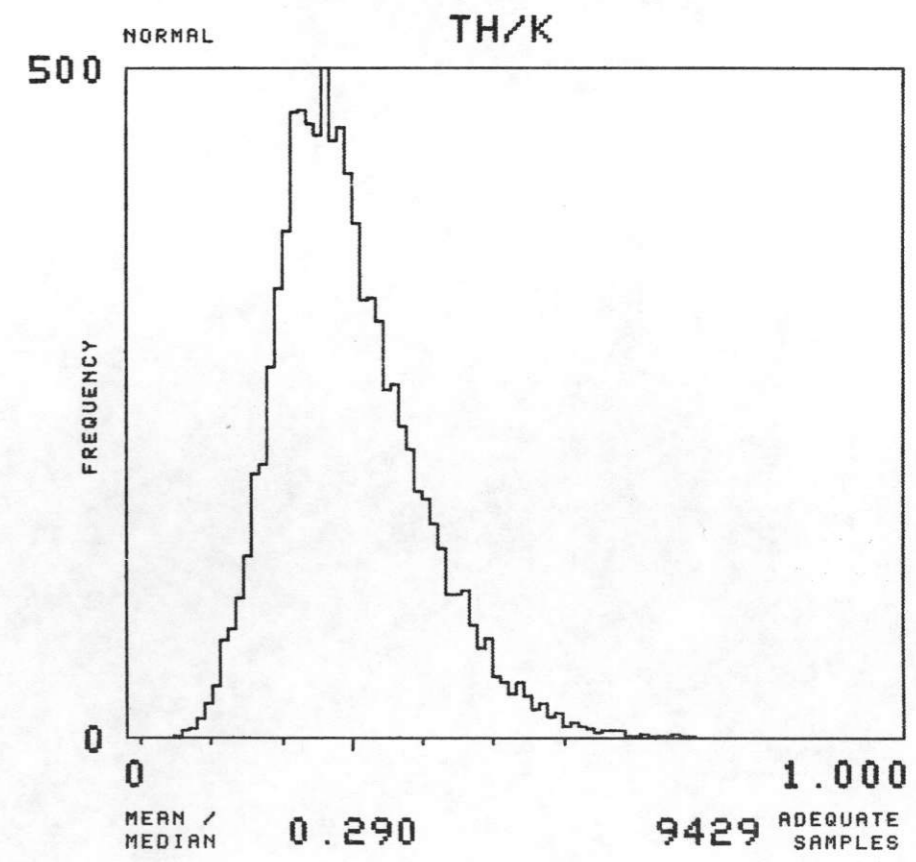
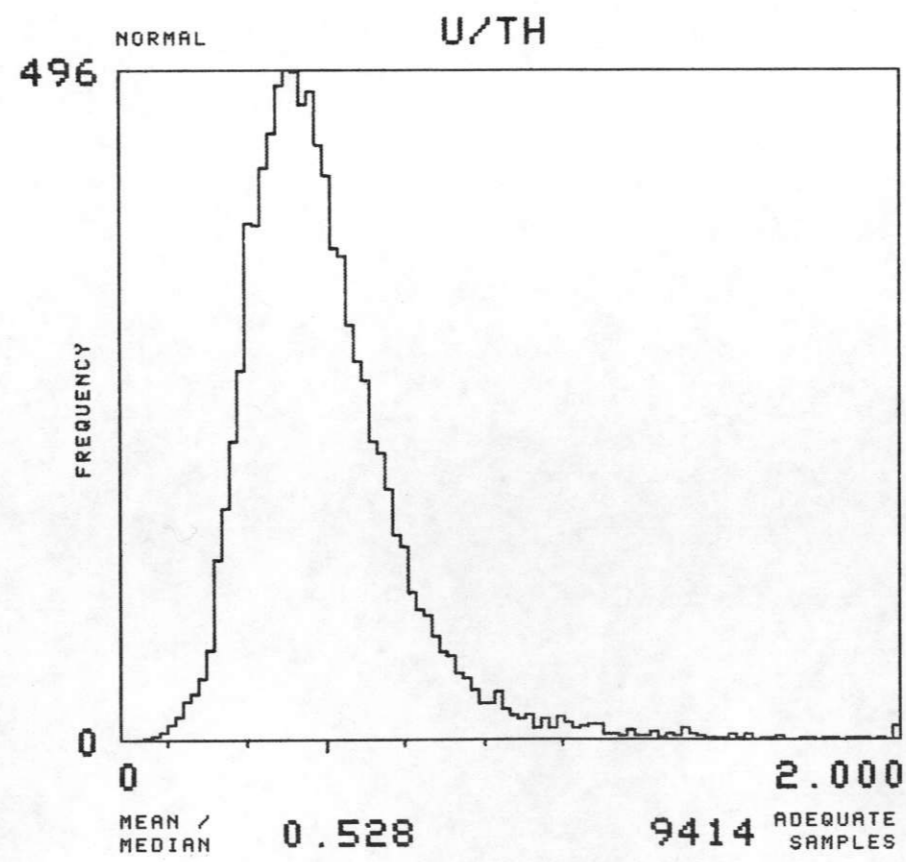
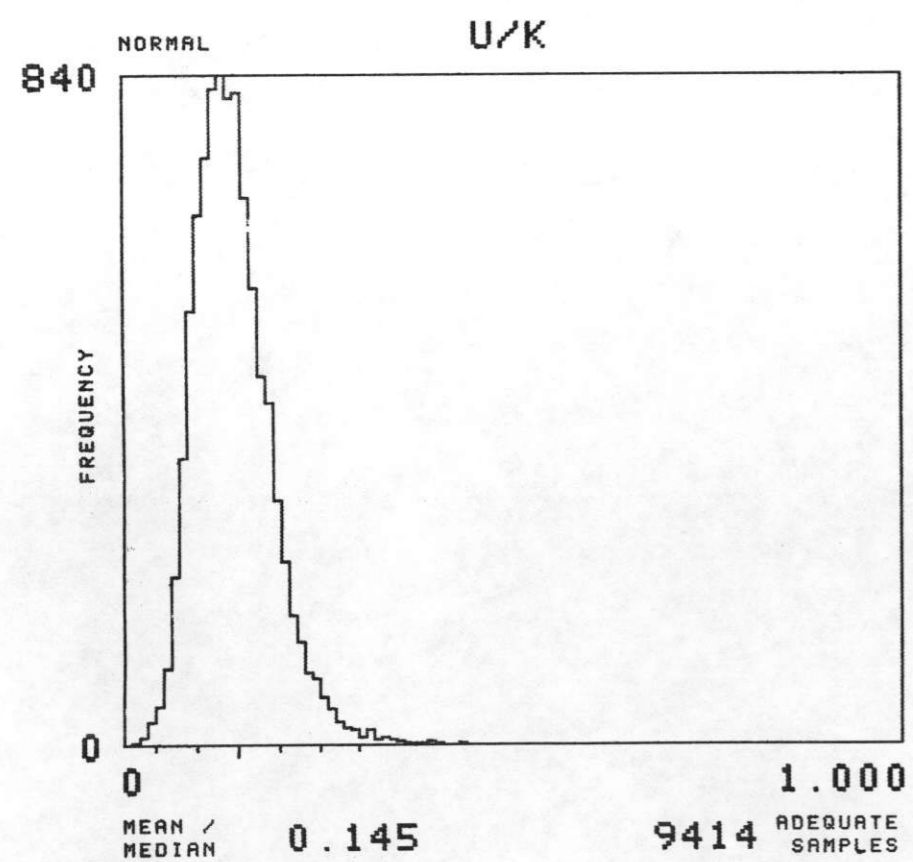
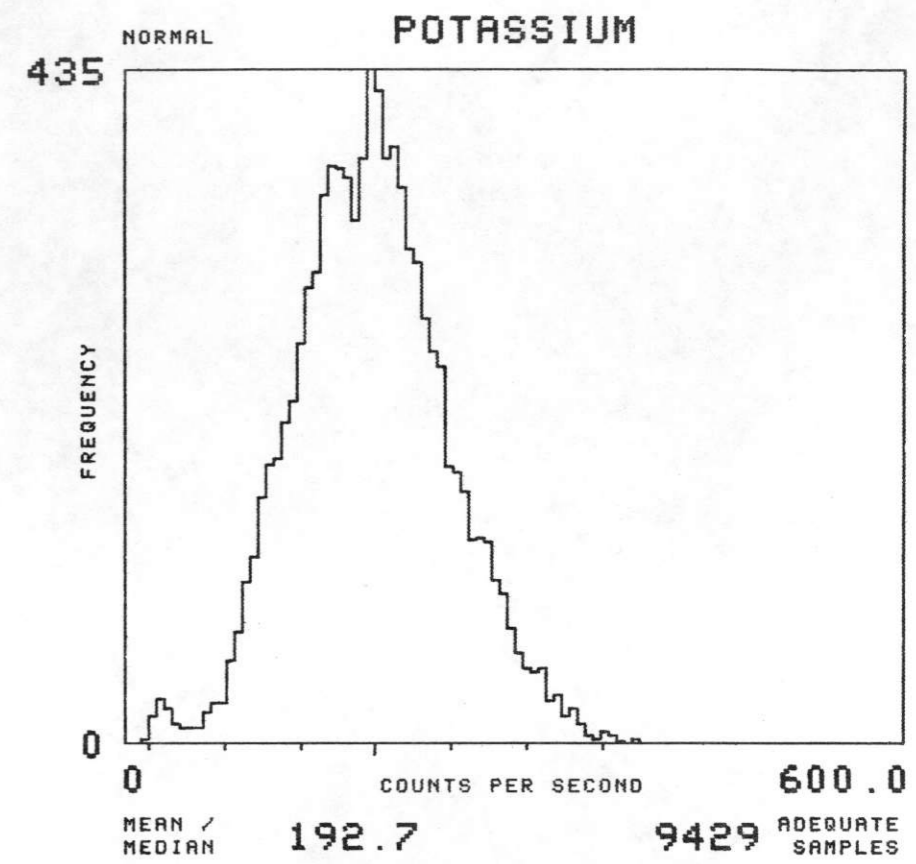
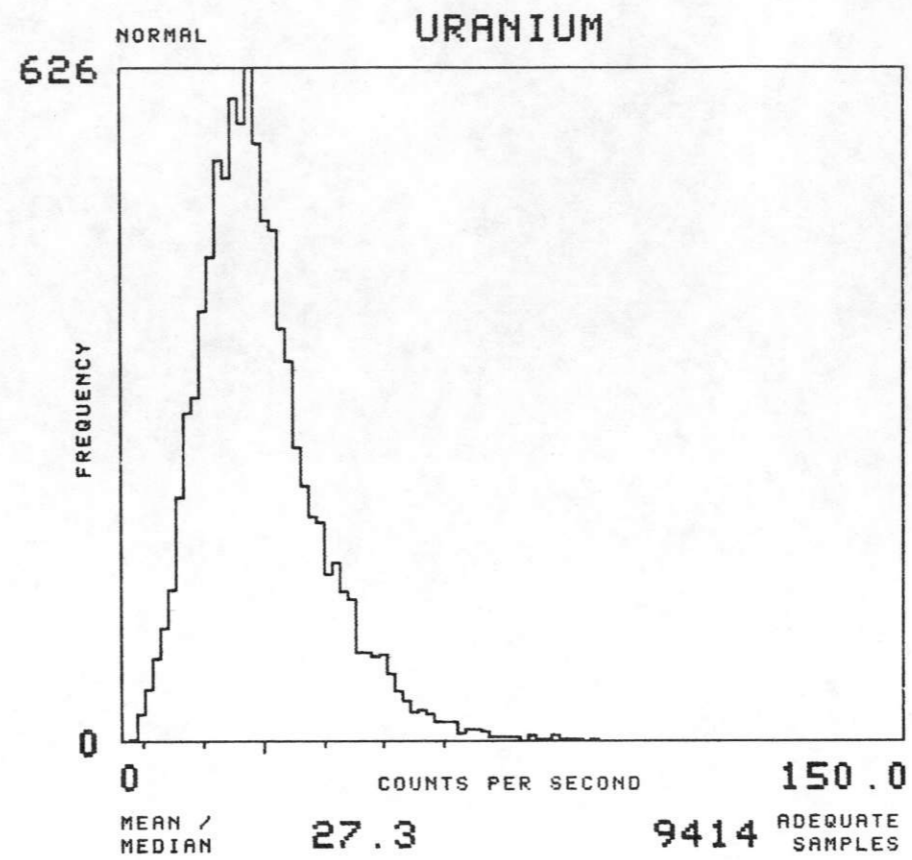
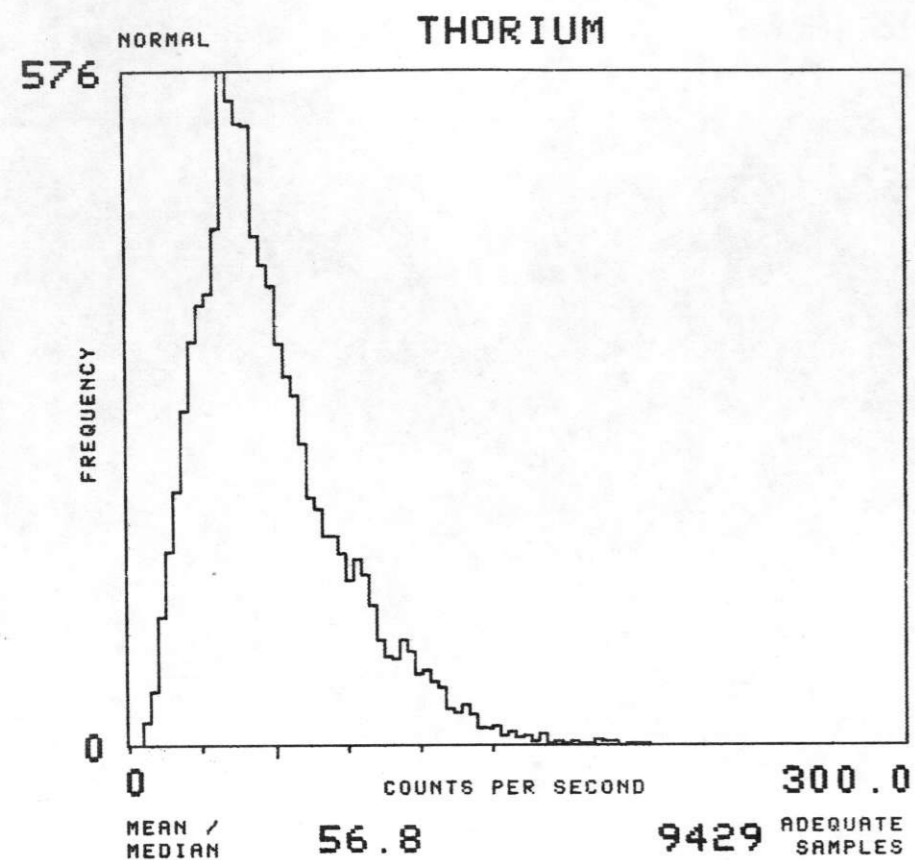
FORMATION : XB

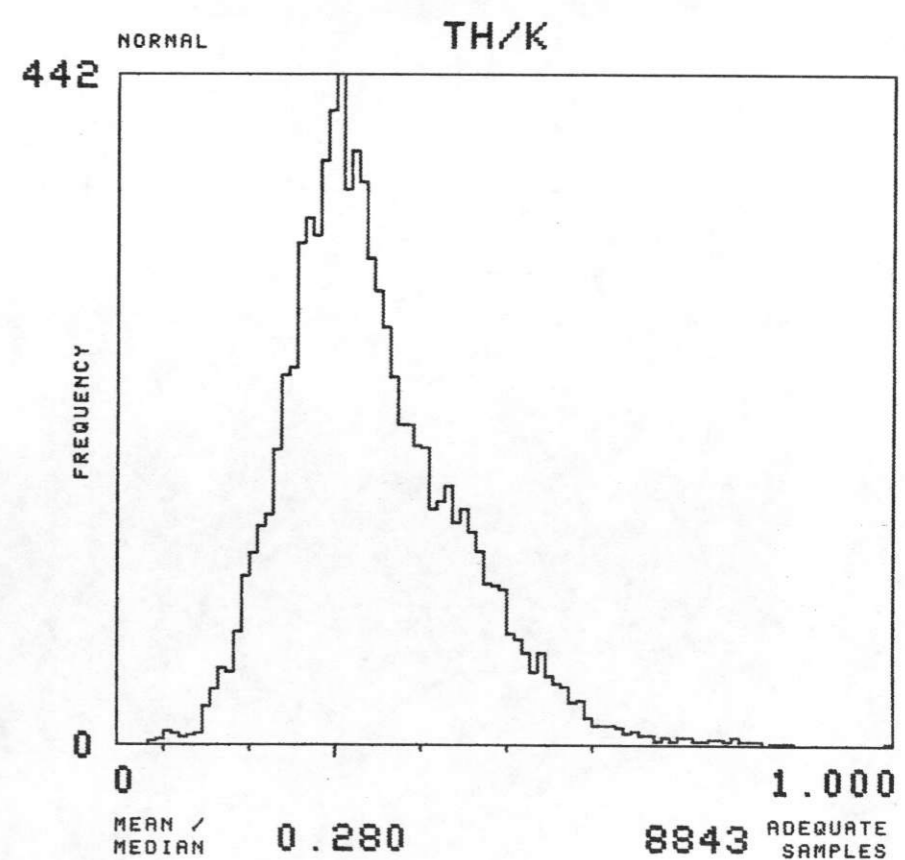
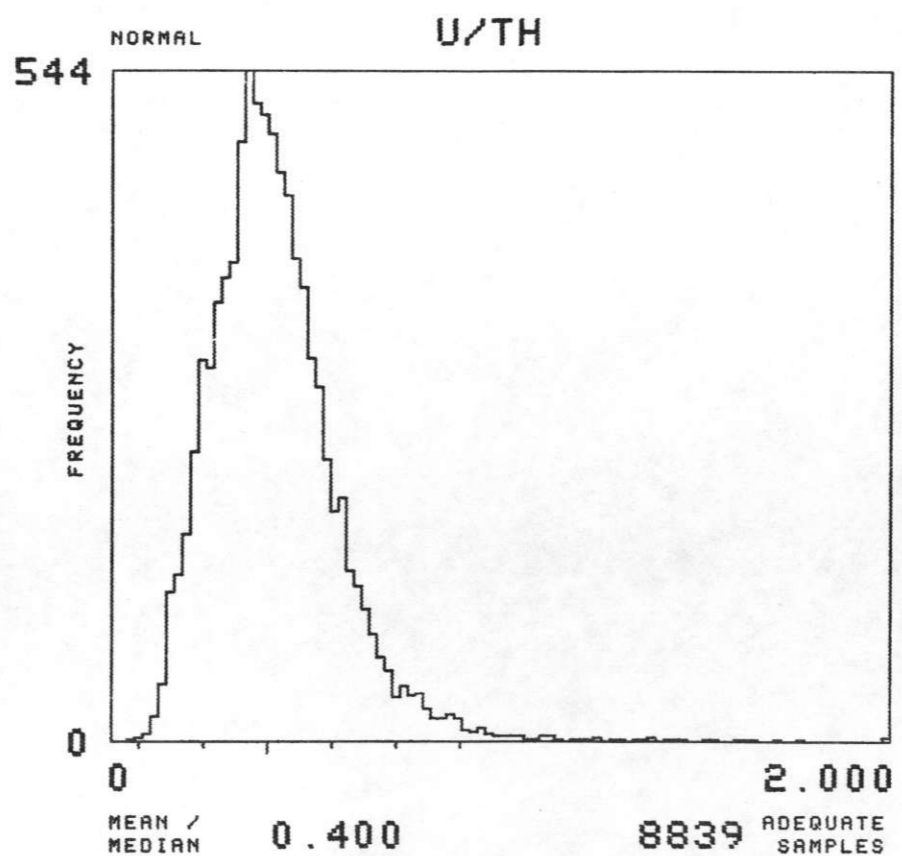
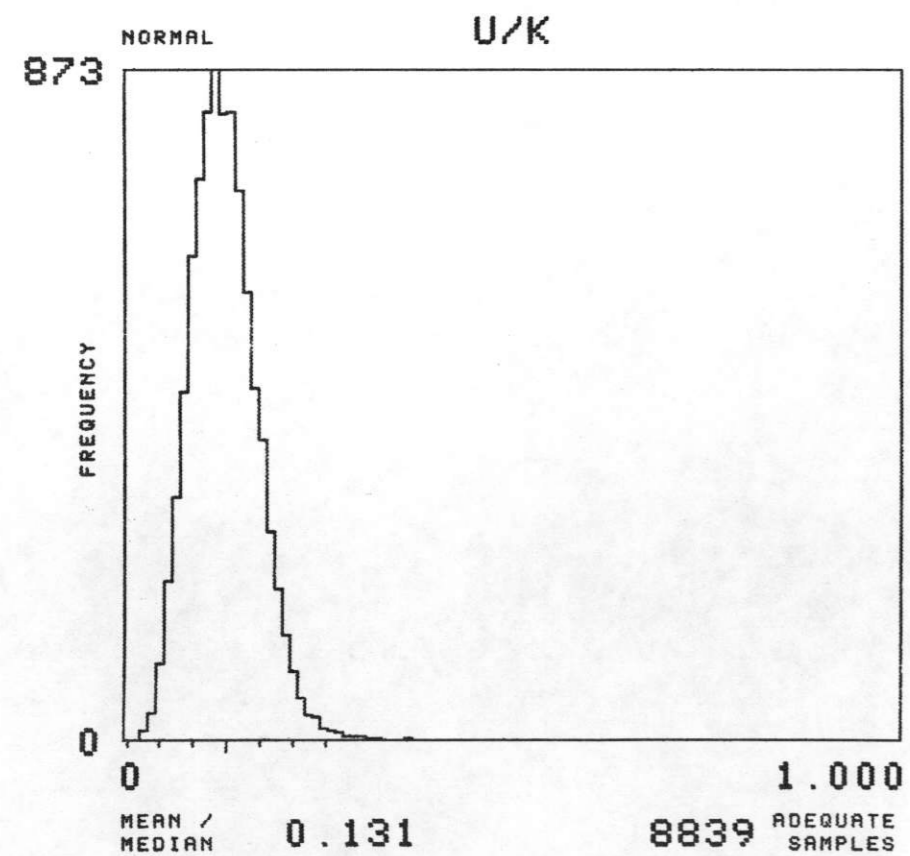
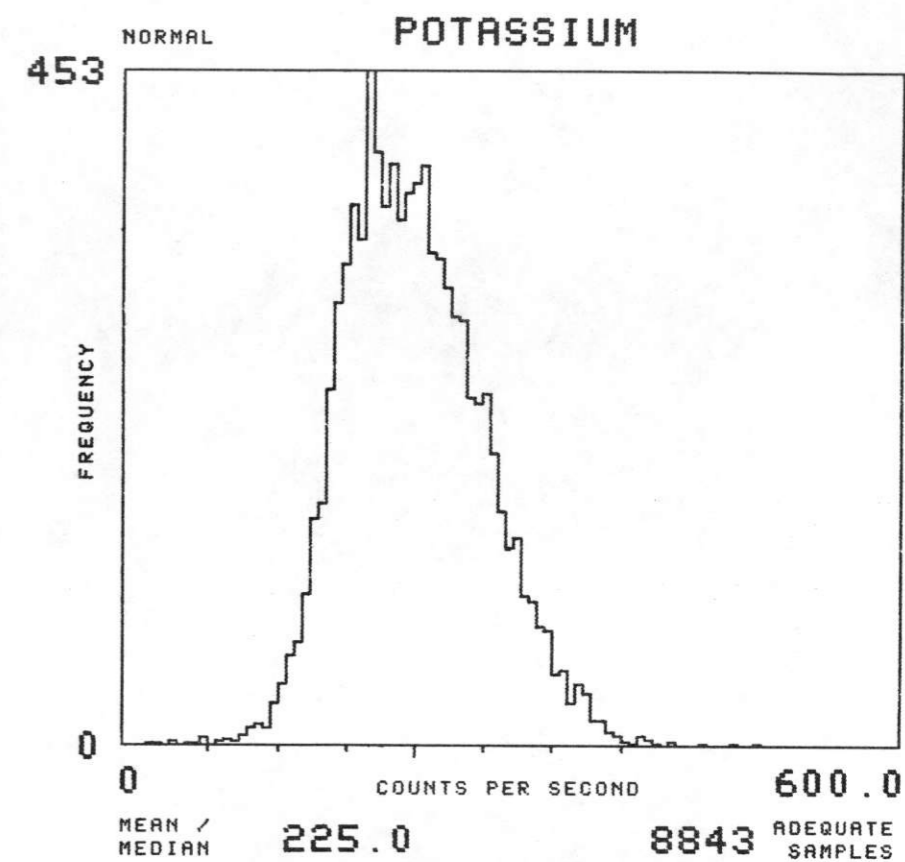
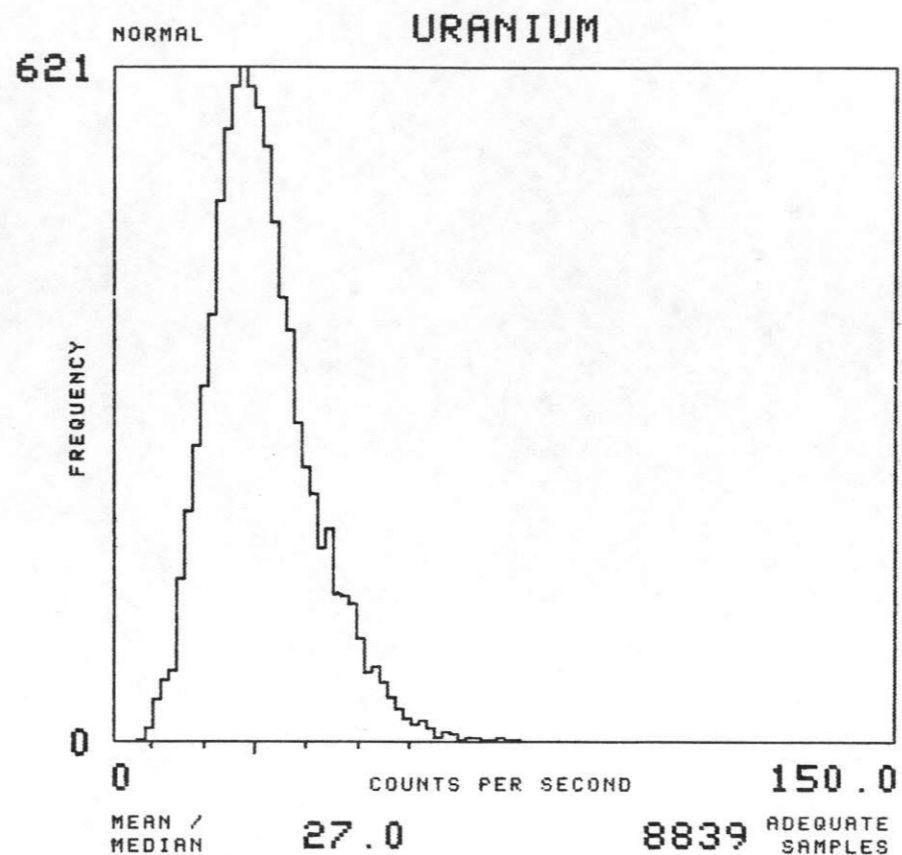
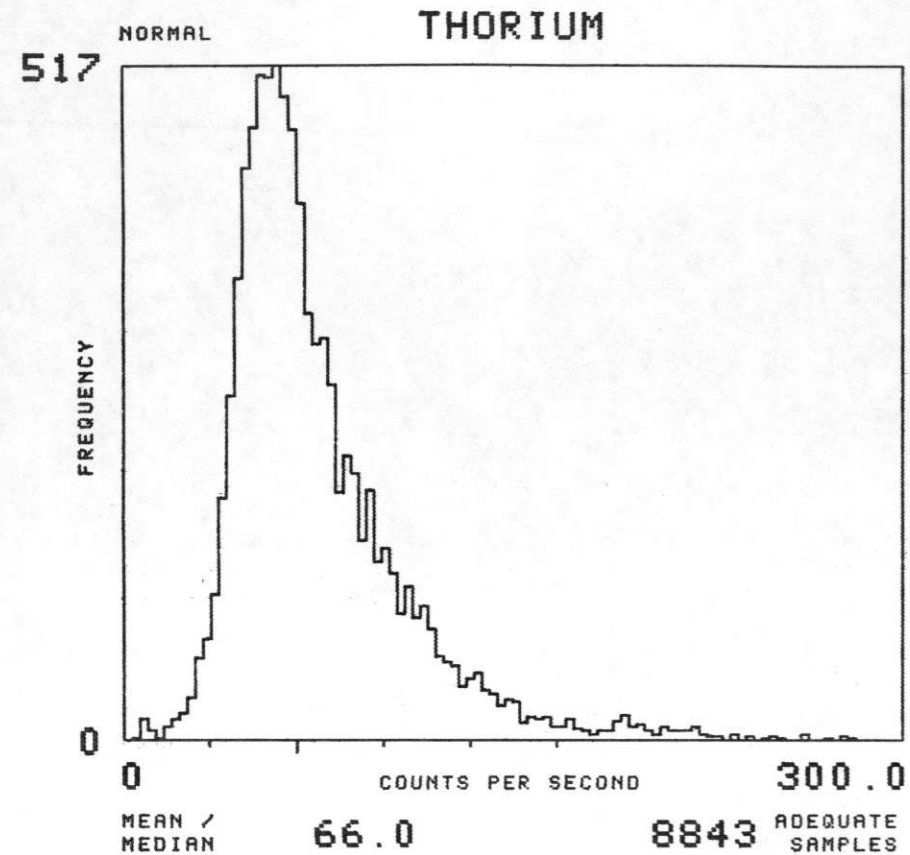
TOTAL NUMBER OF SAMPLES 19125



NTMS NK 13-11 GREELEY

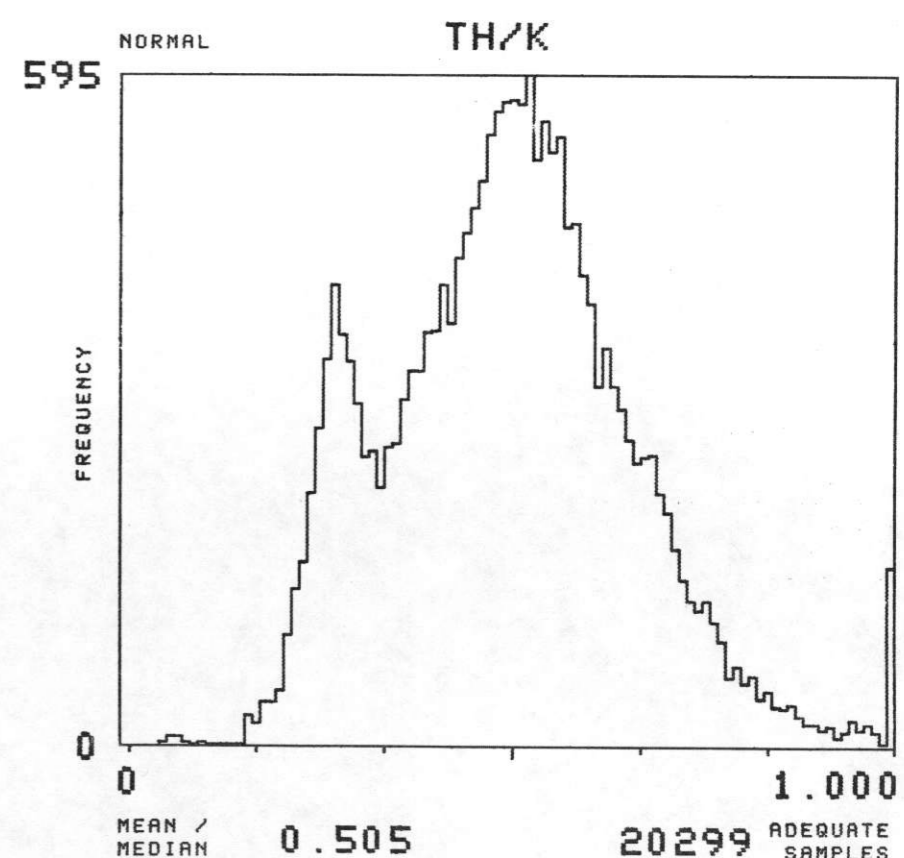
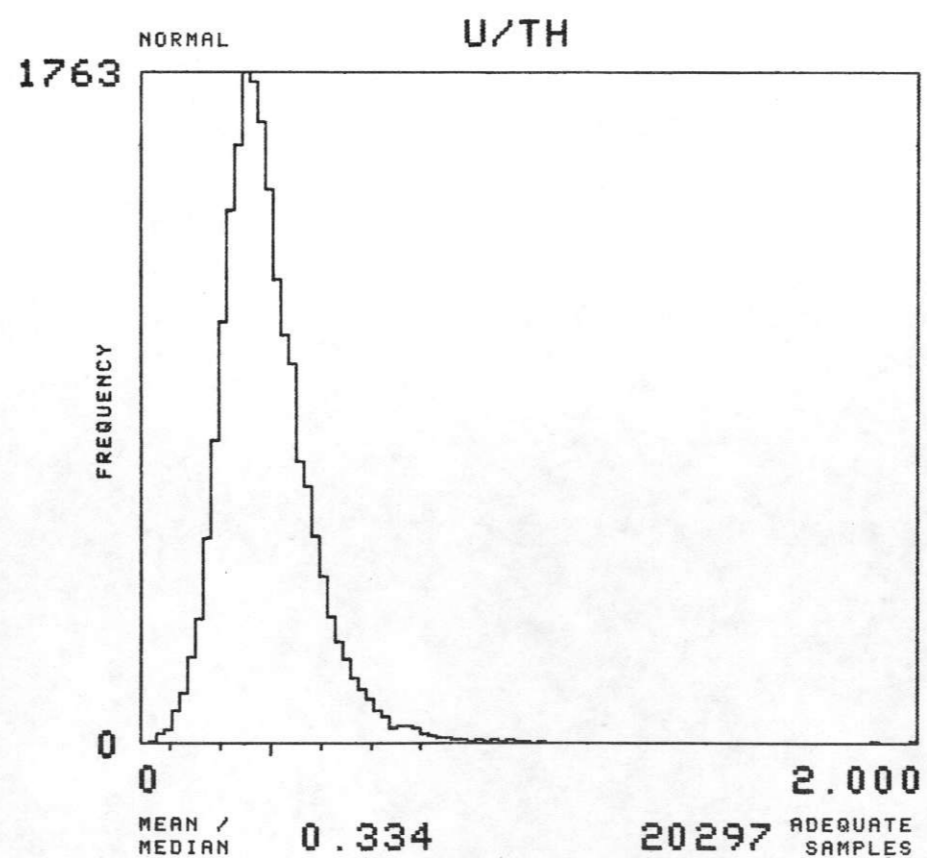
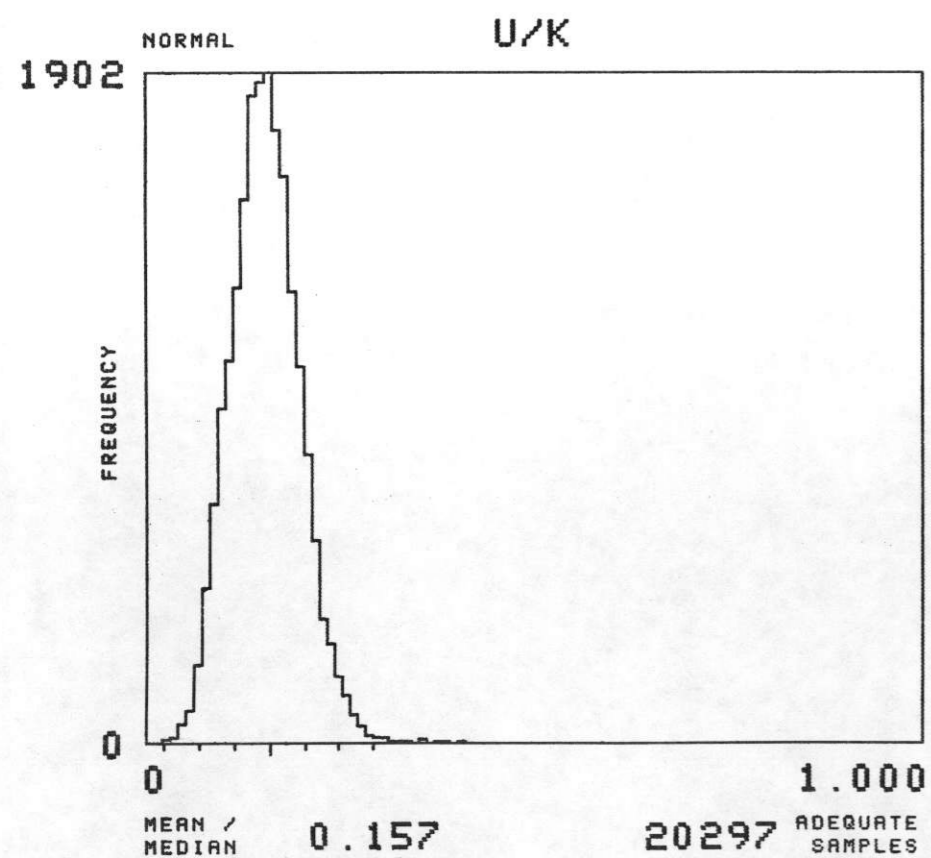
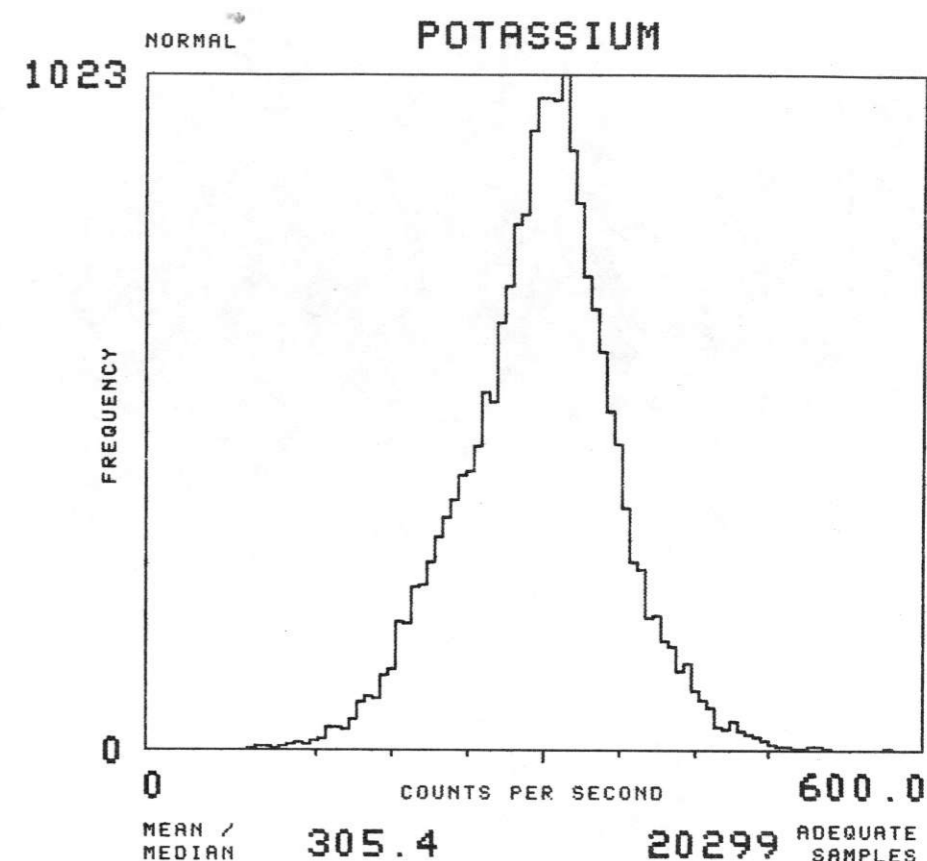
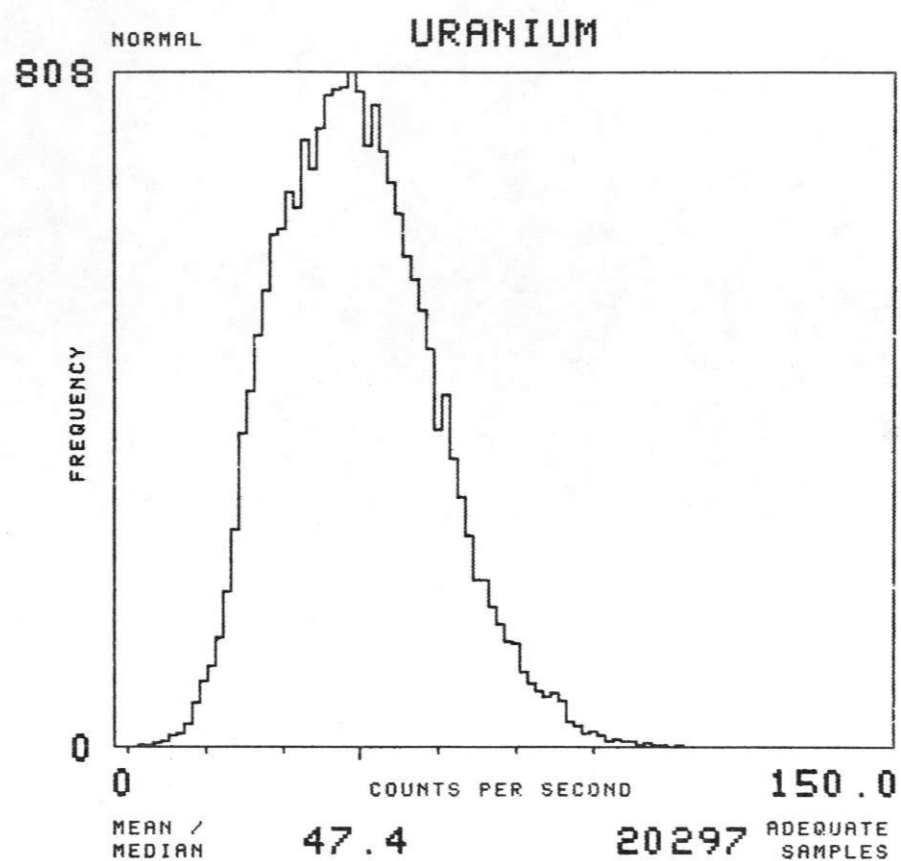
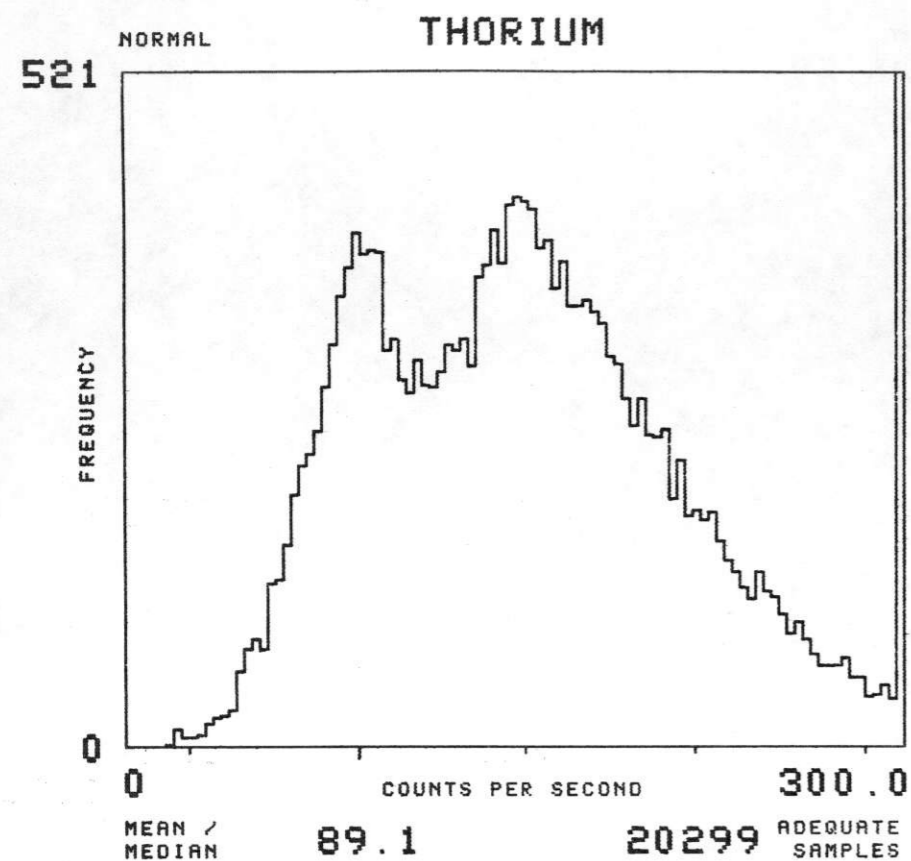
FORMATION : XFH TOTAL NUMBER OF SAMPLES 9507





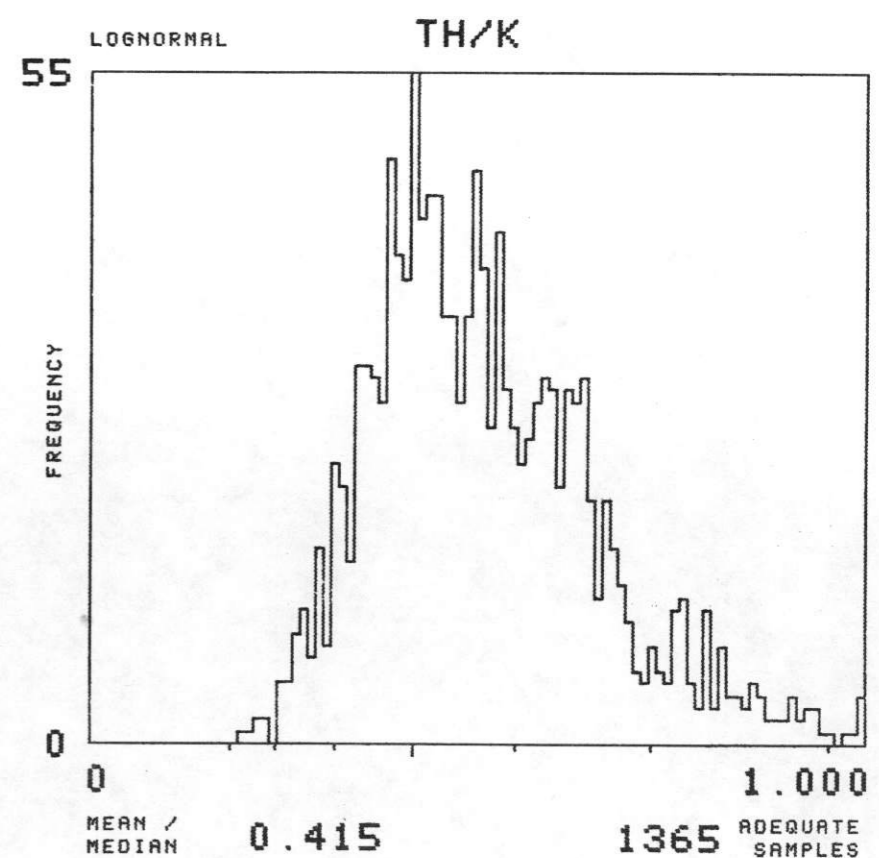
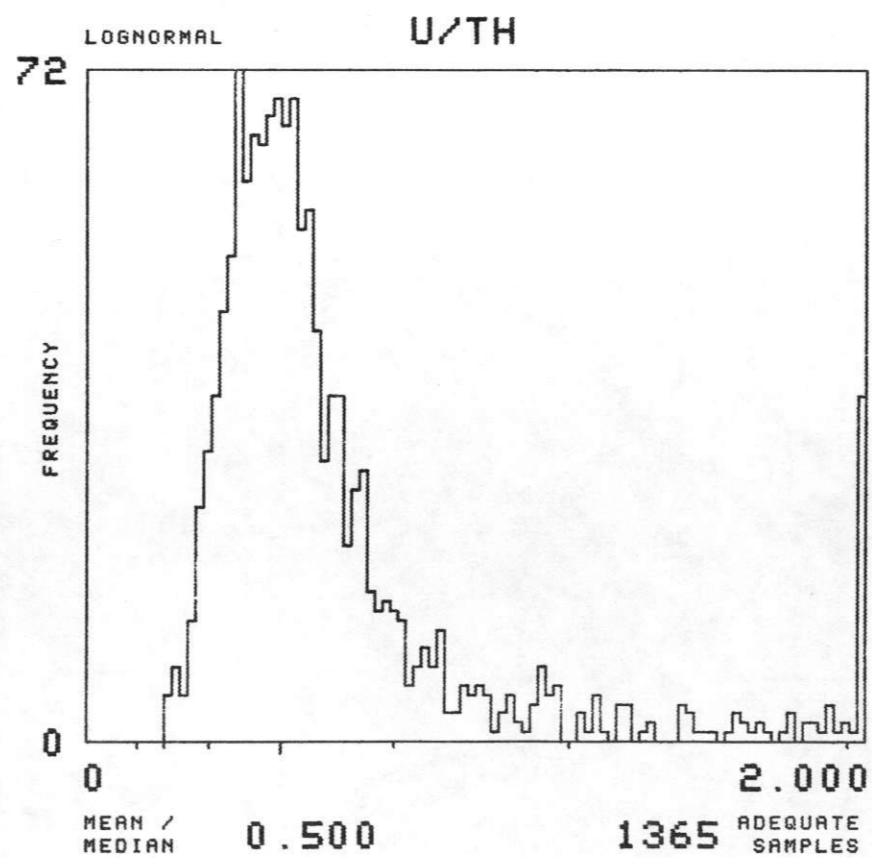
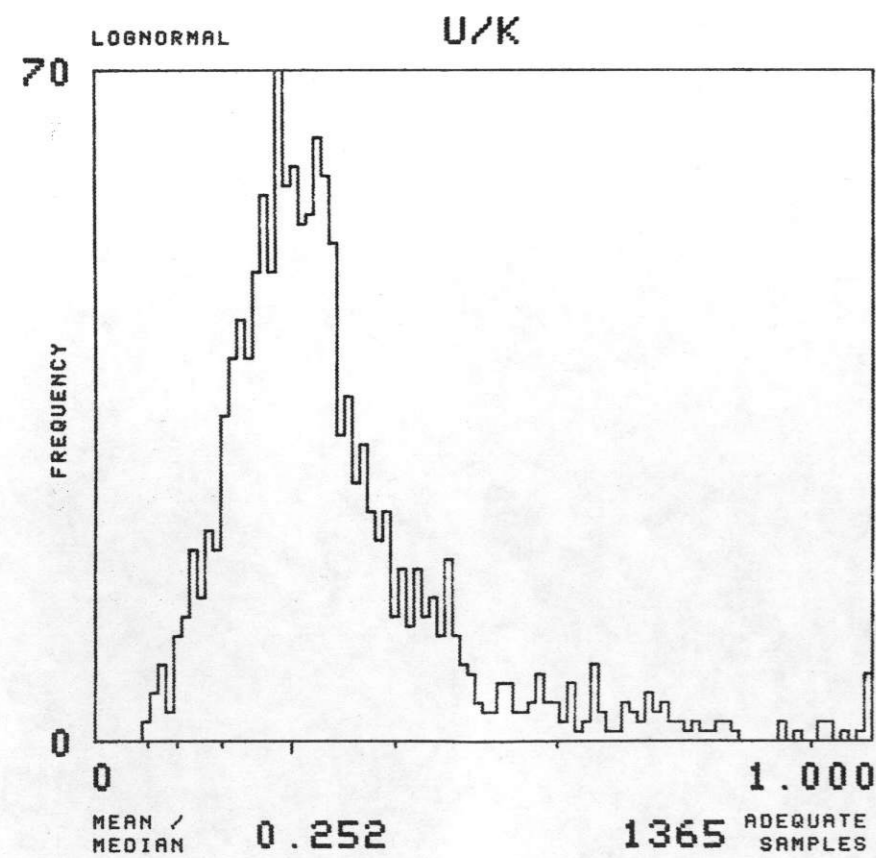
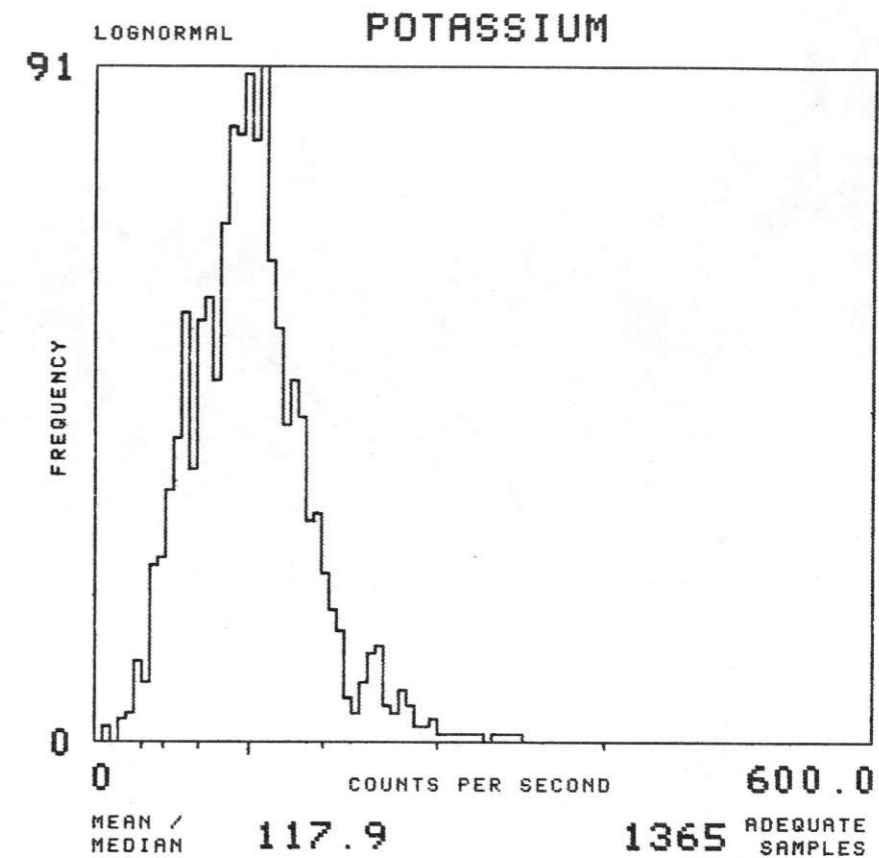
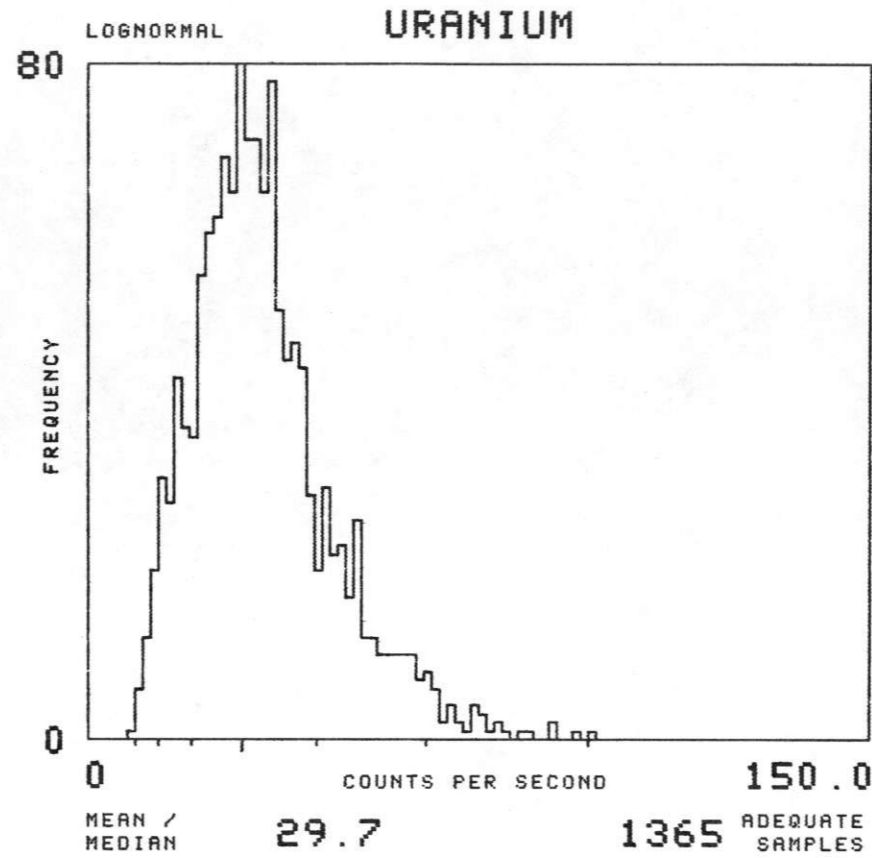
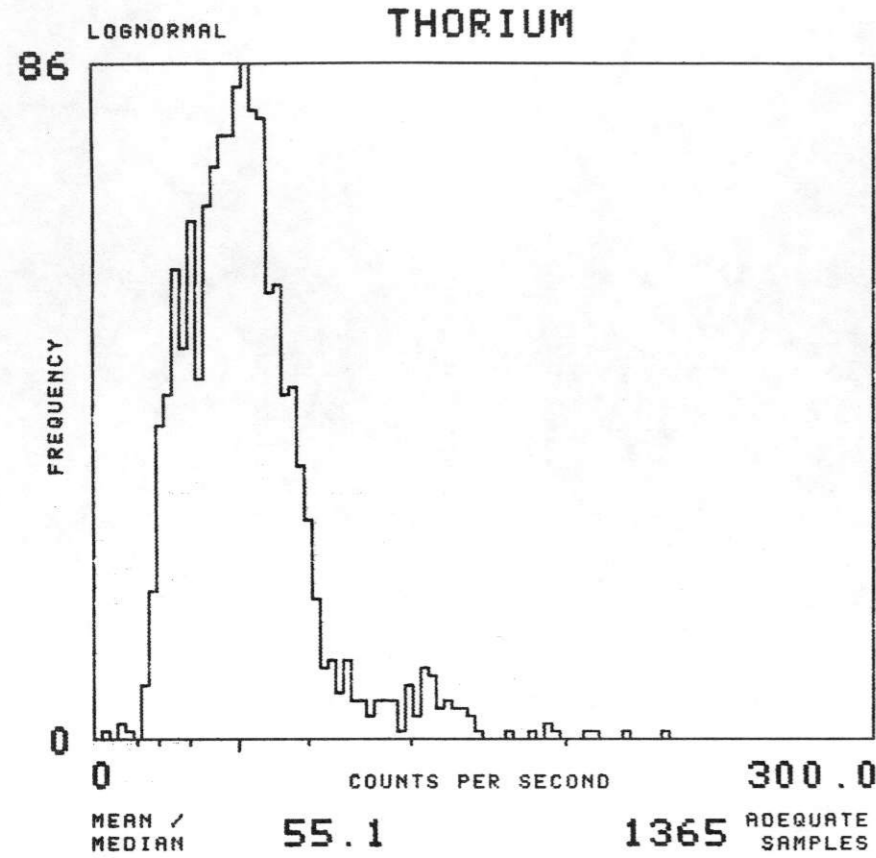
NTMS NK 13-11 GREELEY

FORMATION : YG TOTAL NUMBER OF SAMPLES 20770



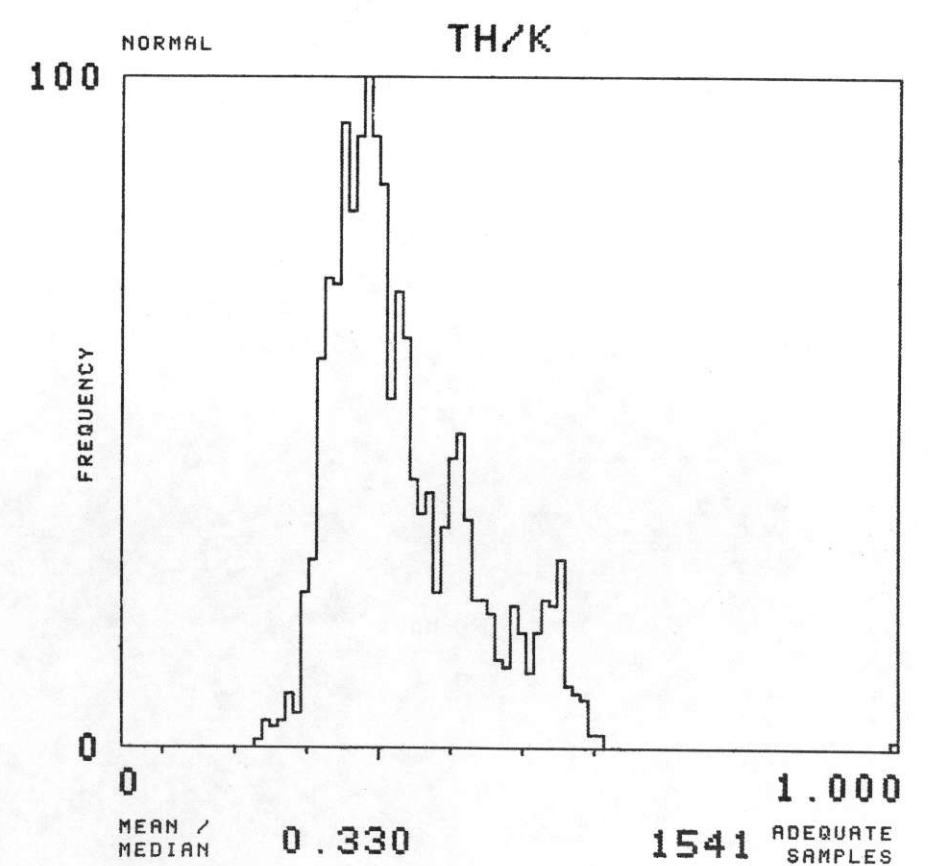
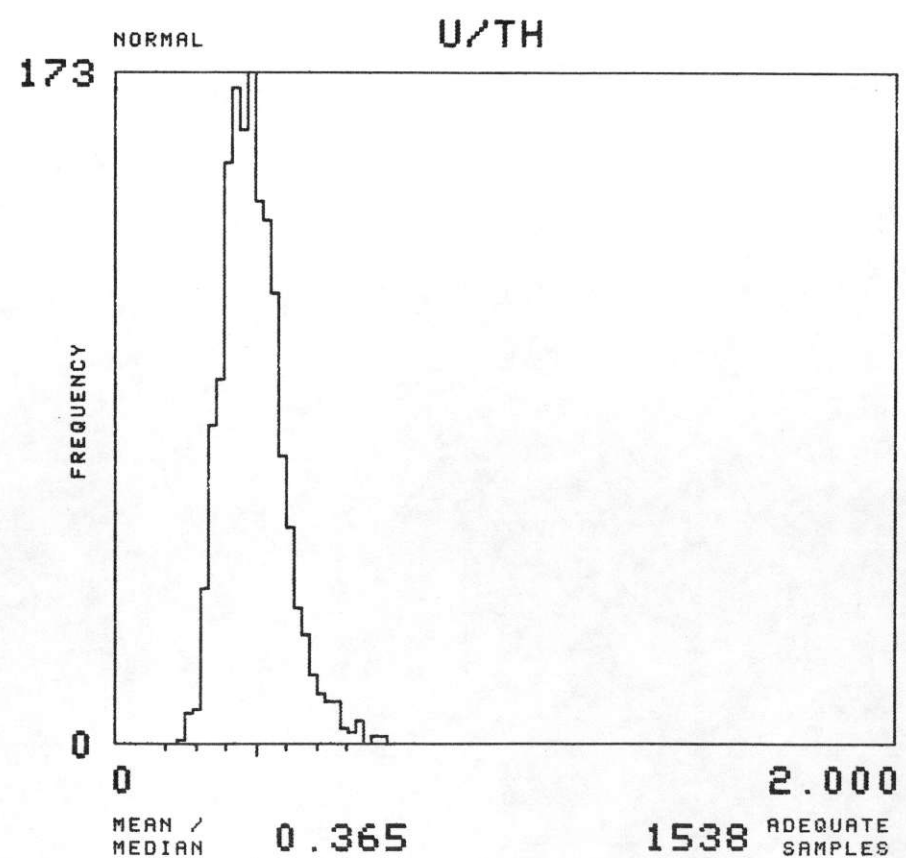
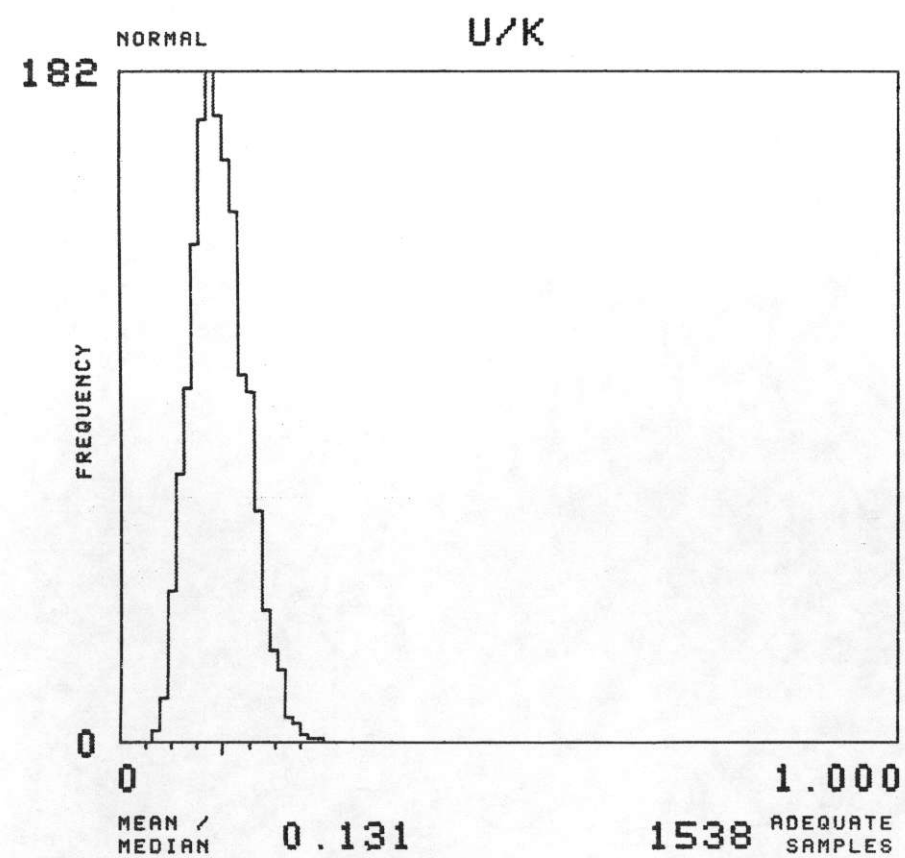
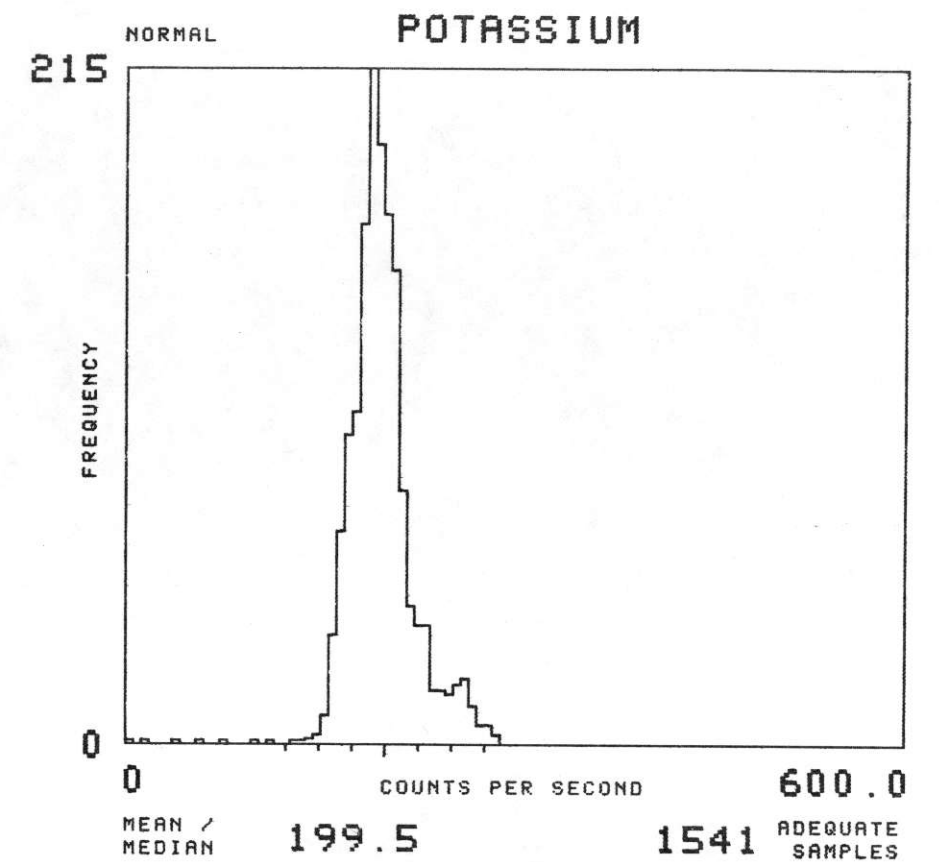
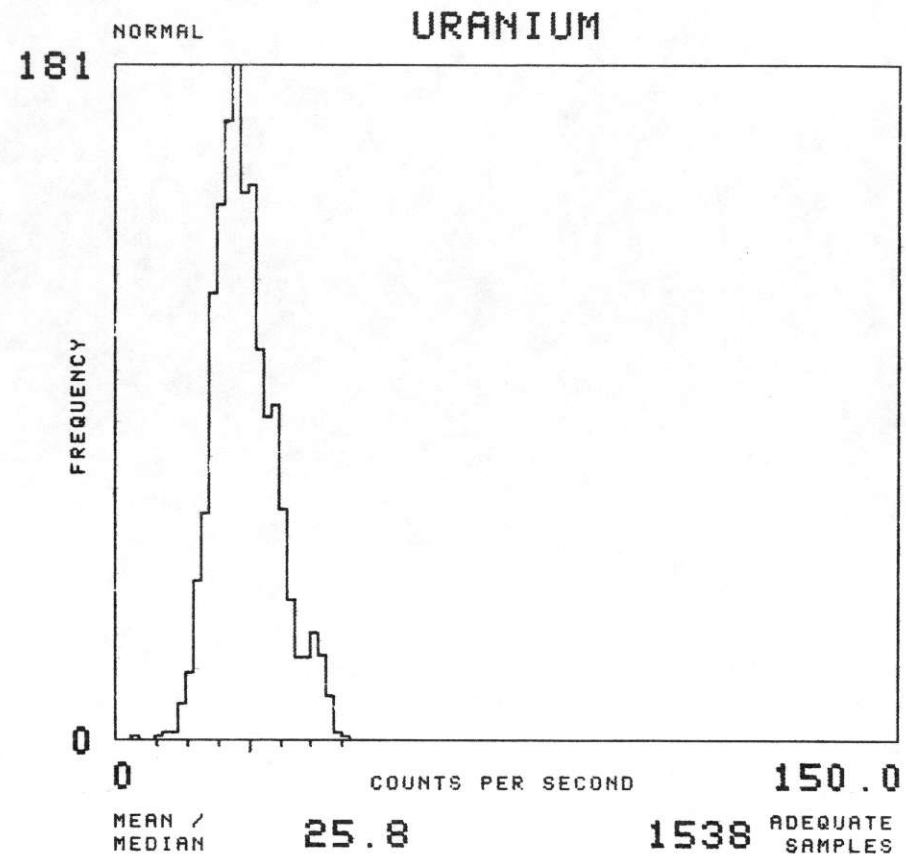
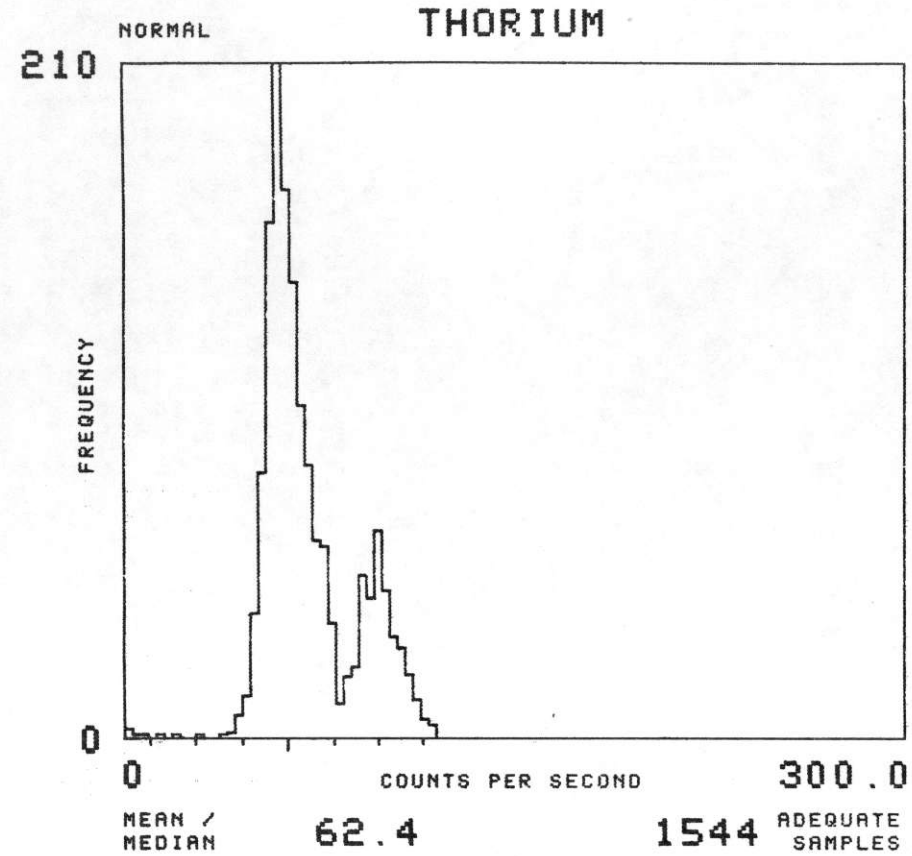
NTMS NK 13-11 GREELEY

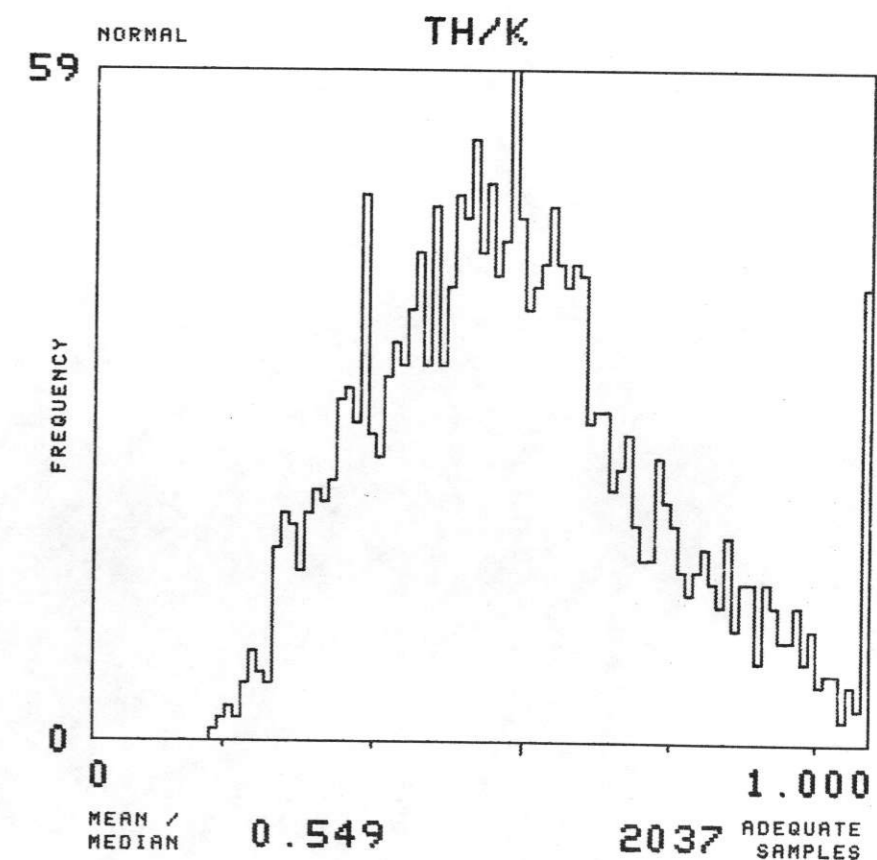
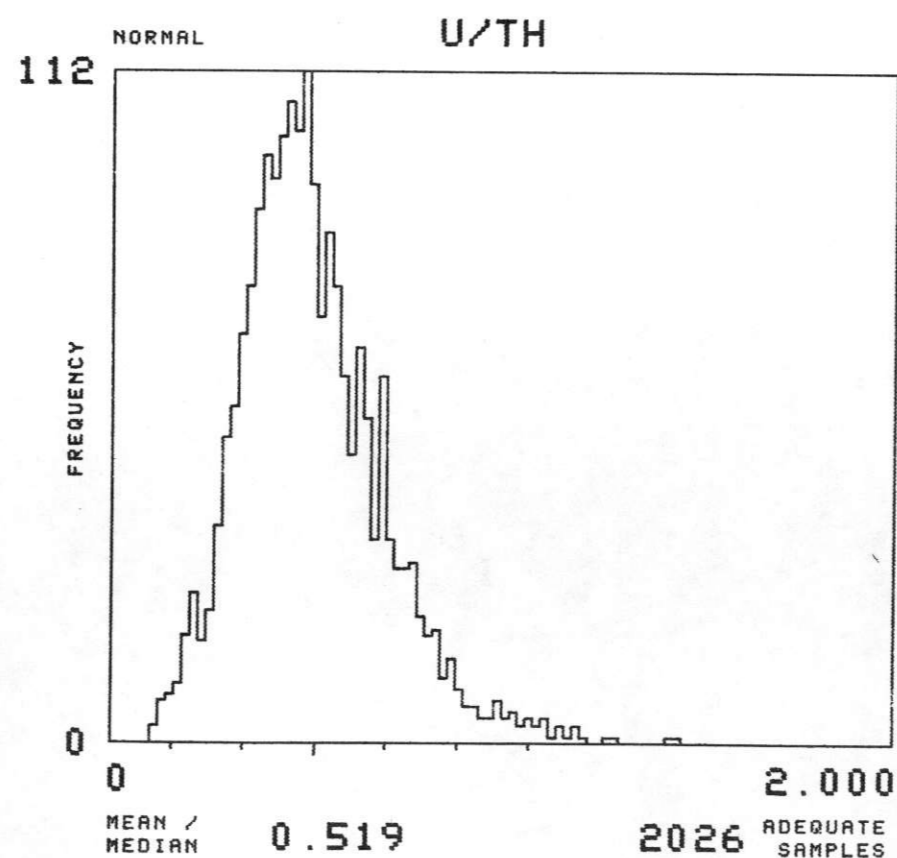
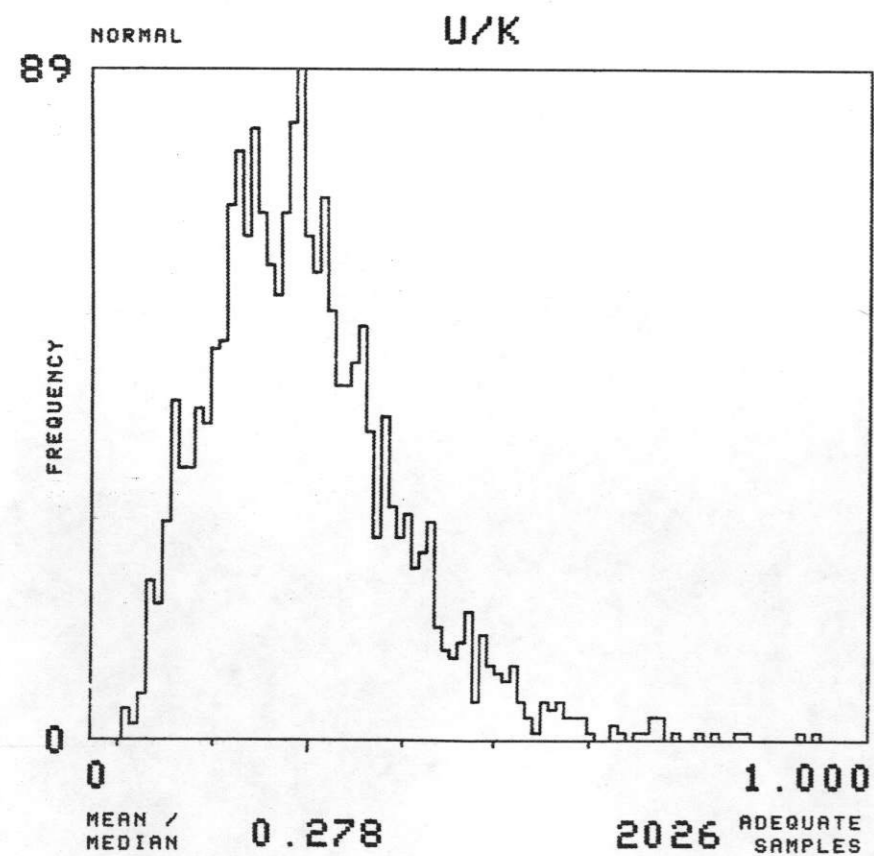
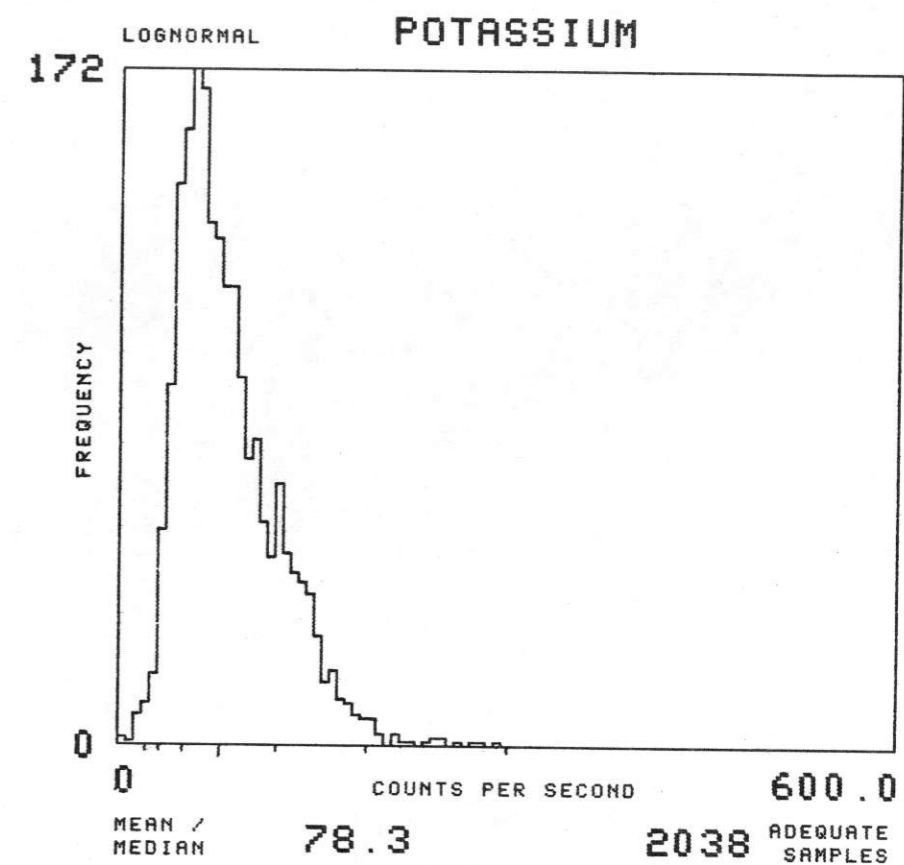
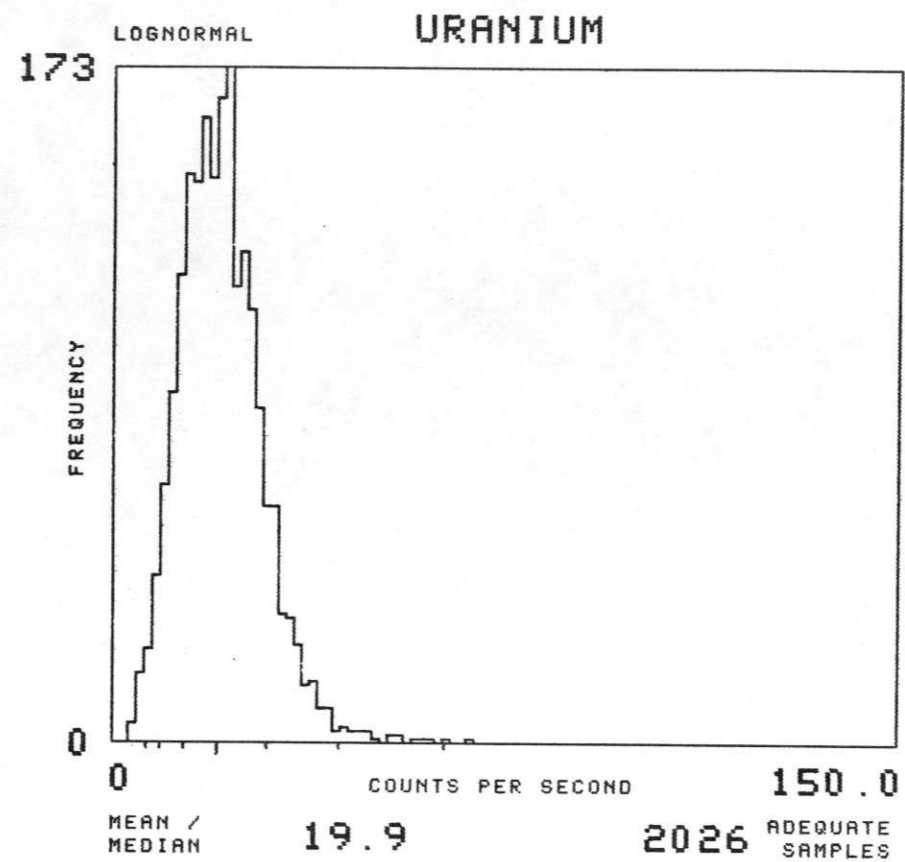
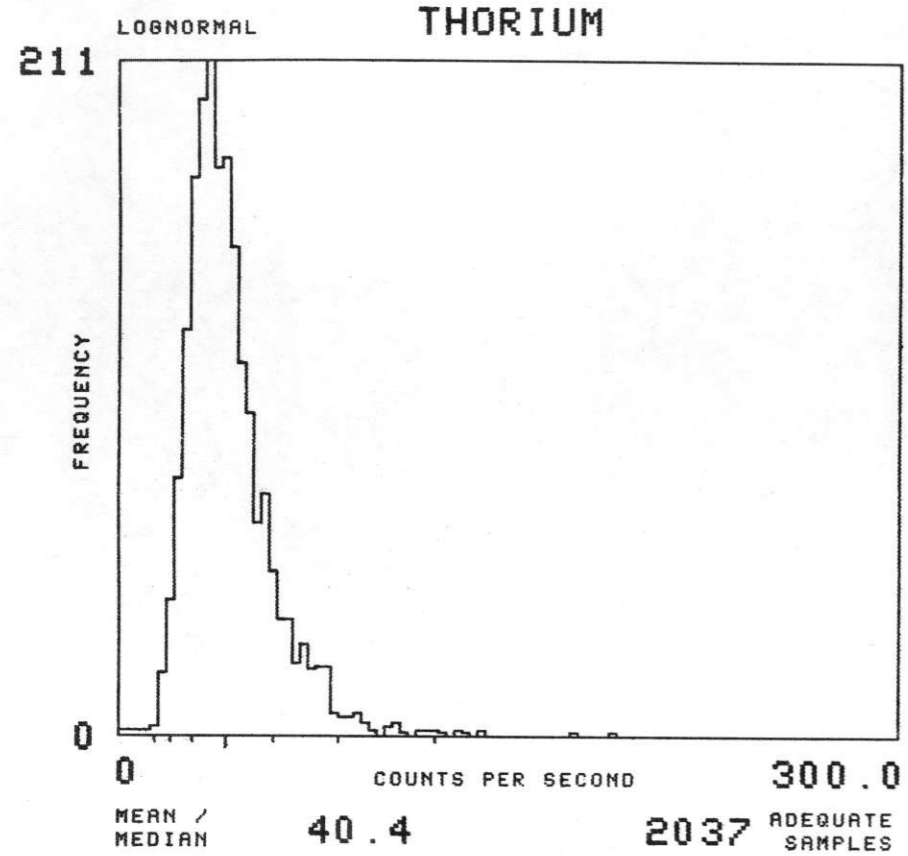
FORMATION : KC TOTAL NUMBER OF SAMPLES 1368



NTMS NK 13-11 GREELEY

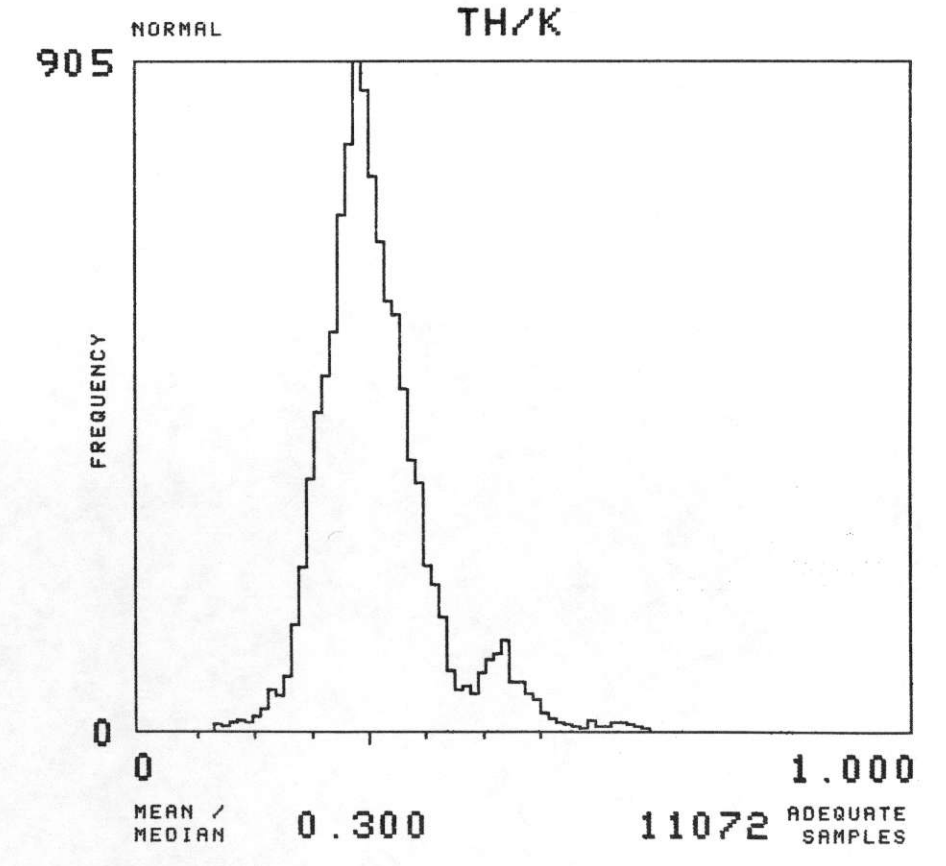
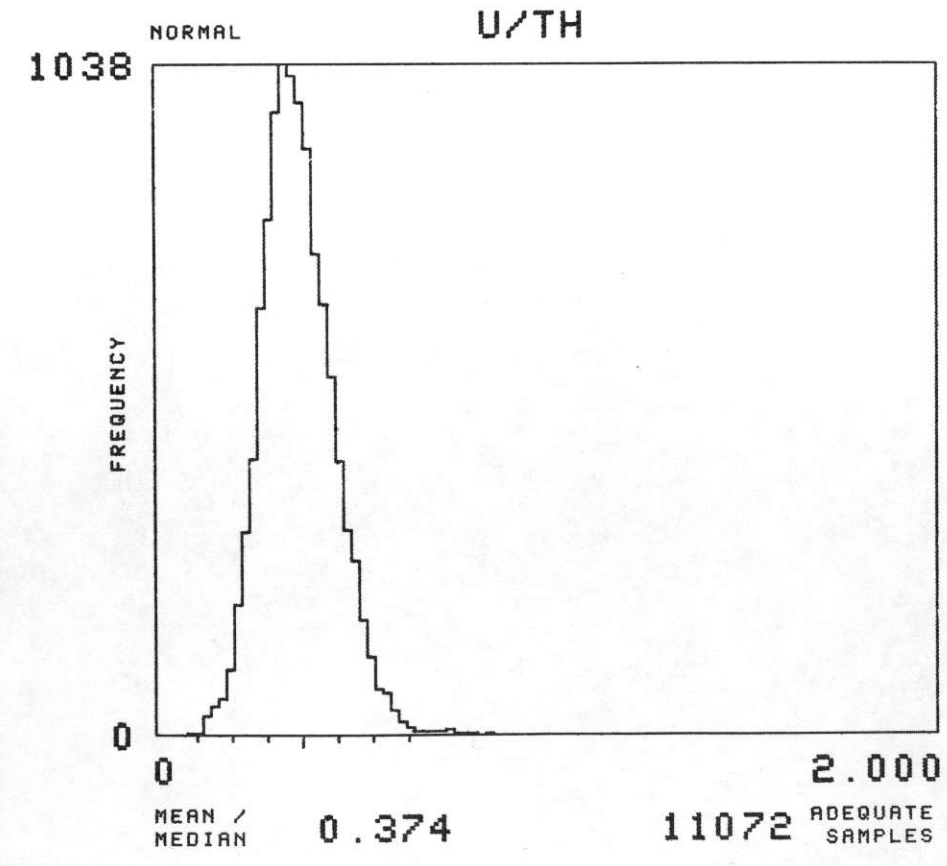
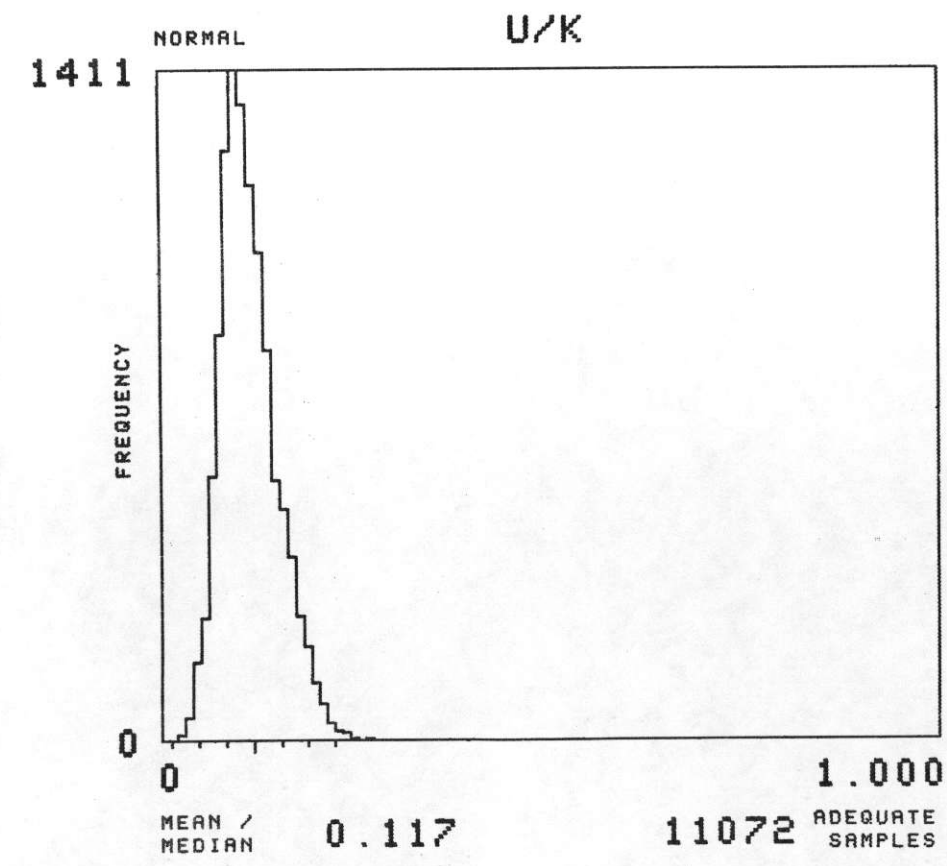
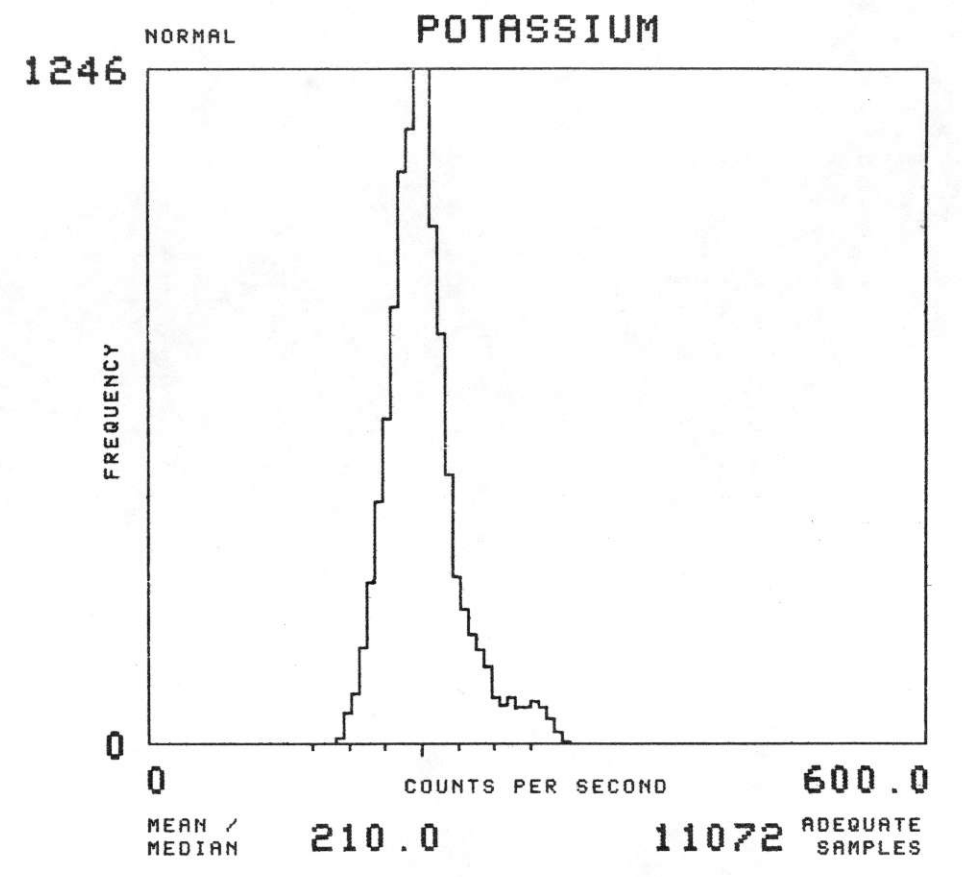
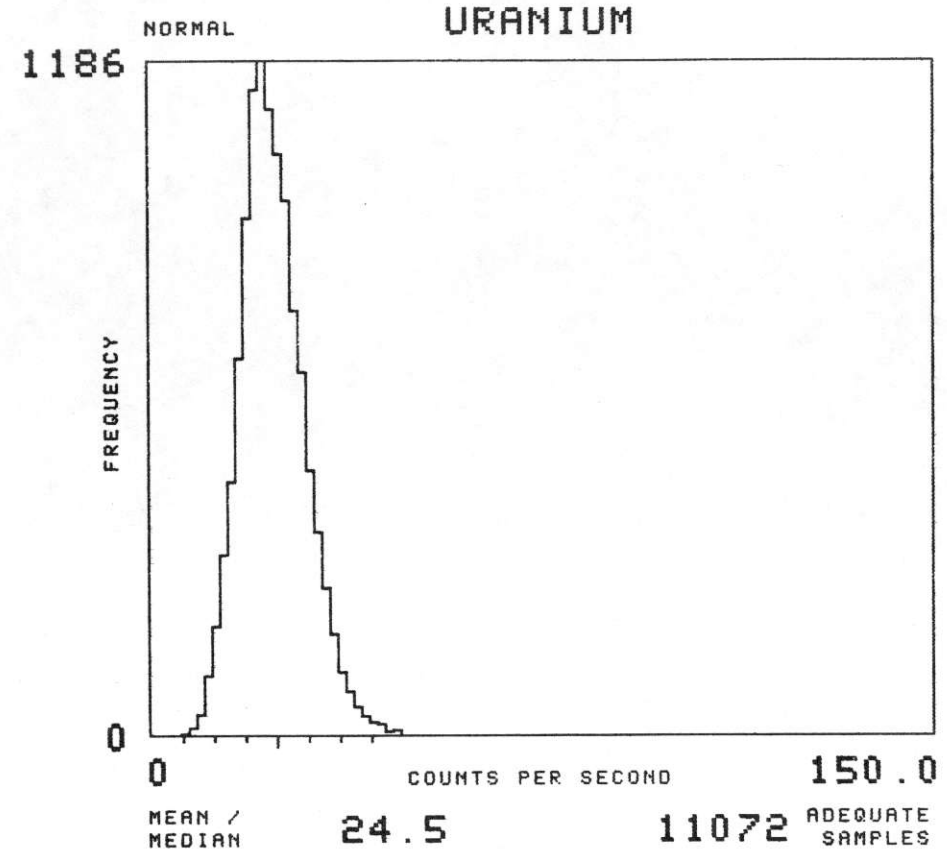
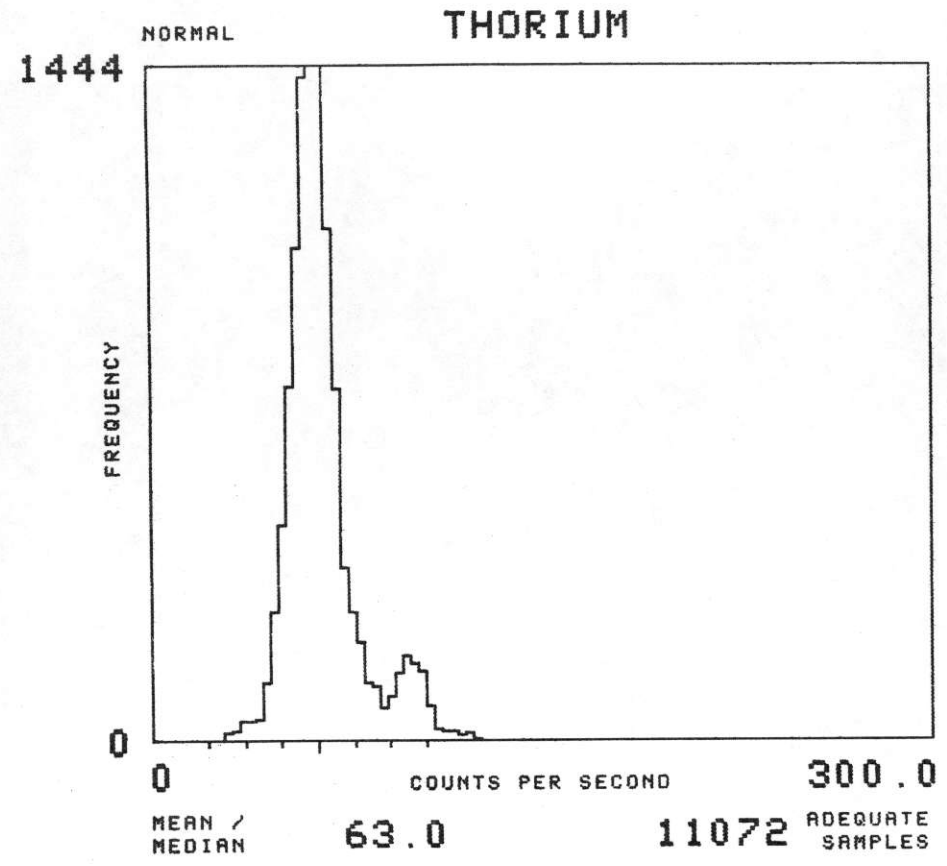
FORMATION : KF TOTAL NUMBER OF SAMPLES 1544





NTMS NK 13-11 GREELEY

FORMATION : KL TOTAL NUMBER OF SAMPLES 11093



NTMS NK 13-11 GREELEY

FORMATION : KLF TOTAL NUMBER OF SAMPLES 663

