


Geology
GJBX-78-26 **GEOLGY**

GJBX - 26(78)

CAUTION -- ADVANCE RELEASE
HOLD FOR RELEASE UNTIL
NO PART OF THIS PUBLICATION, OR INFORMATION
BASED ON IT, IS TO BE GIVEN OUT PUBLICLY
BEFORE THE RELEASE TIME

AERIAL GAMMA RAY AND MAGNETIC SURVEY

GREEN BAY QUADRANGLE, WISCONSIN



FINAL REPORT
VOLUME II


Prepared by:
geoMetrics
Sunnyvale, California
April 1978

Work Performed Under
Bendix Field Engineering Corporation
Grand Junction Operations, Grand Junction, Colorado
Subcontract 76-033-L
and
Bendix Contract EY-76-C-13-1664

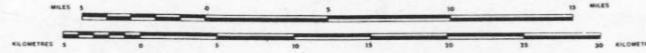
Prepared for the
Department of Energy
Grand Junction Office
Grand Junction, Colorado 81501

metadc958258

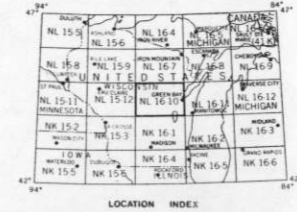
GREEN BAY



SCALE 1:250,000




FLIGHT LINE SPACING 3.125 MILES (5)
FLIGHT ALTITUDE 400 FEET AMT
FLOWN AND COMPILED 1977-1978



FLIGHT PATH RECOVERY

NORTHERN WISCONSIN/MICHIGAN AREAS

U. S. DEPARTMENT OF ENERGY



EXPLANATION*

A SOILS OF THE SOUTHWESTERN RIDGES AND VALLEYS

GENTLY ROLLING TO VERY STEEP SOILS ON LIMESTONE RIDGES OR ON QUARTZITE UPLANDS

- A5 Fayette, Palsgrove, Dubuque silt loam; steep rocky land
- A6 Palsgrove, Dubuque and Fayette silt loam; steep rocky land
- A9 Dubuque and Palsgrove silt loam; steep rocky land

NEARLY LEVEL TO SLOPING SOILS ON STREAM TERRACES

- A11 Richwood, Toddville and Bertrand silt loam
- A12 Bertrand, Curran and Arenzville silt loam; Dakota and Meridian loams

B SOILS OF THE SOUTHEASTERN UPLAND

ROLLING TO UNDULATING SOILS OF GLACIATED UPLANDS

- B17 Theresa, Onaway, Fox and Salter silt loam and loams

GENTLY UNDULATING TO ROLLING SOILS OF GLACIATED UPLANDS

- B24 Theresa, Hochheim and Nenno silt loam

C SOILS OF THE CENTRAL SANDY UPLANDS AND PLAINS

ROLLING, HILLY, UNDULATING AND NEARLY LEVEL SOILS OF UPLANDS AND PLAINS

- C2 Mecan and Wyocena loamy sand and sandy loam; Plainfield and Gotham loamy sand and sand
- C3 Plainfield, Gotham and Wyocena loamy sand

NEARLY LEVEL AND UNDULATING SOILS OF PLAINS WITH INCLUDED HILLY AND STEEP OUTLIERS OF SANDSTONE

- C4 Boone and Plainfield sand; Au Gres and Nekoosa loamy sand; and peat soils

NEARLY LEVEL AND GENTLY UNDULATING SOILS OF STREAM TERRACES AND LONG NARROW OUTWASH PLAINS

- C5 Sparta, Plainfield and Gotham loamy sand and sand
- C6 Plainfield, Sparta and Gotham loamy sand and sand
- C7 Meridian loams; Plainfield and Sparta loamy sand and sand; and Shiffer loams
- C8 Sparta loamy sand; Dakota and Meridian sandy loam
- C9 Dakota, Onamia, Meridian and Burkhardt loams

NEARLY LEVEL AND UNDULATING SOILS OF BROAD OUTWASH PLAINS

- C10 Plainfield, Kellner and Newton sand and loamy sand; peat and muck soils
- C11 Plainfield loamy sand and sand; Gotham loamy fine sand
- C12 Nekoosa and Plainfield loamy sand and sand; Newton loamy sand and sandy loam; shallow peat and muck soils
- C14 Plainfield, Nekoosa and Newton loamy sand and sand
- C15 Plainfield, Richford and Kellner loamy sand; Dakota sandy loam
- C16 Dakota and Onamia sandy loam
- C17 Guenther, Dancy, Nekoosa and Newton loamy sand and sandy loam
- C18 Delton loamy sand; Alban loams; and Wyeville loamy sand

D SOILS OF THE WESTERN SANDSTONE UPLANDS, VALLEY SLOPES AND PLAINS

STEEP TO ROLLING SOILS ON PARTIALLY DISSECTED UPLANDS UNDERLAIN BY SANDSTONE AND SOME LIMESTONE

- D1 Steep rocky land; Gale silt loam; Norden and Hixton loams; Fayette and Seaton silt loam

HILLY, ROLLING AND STEEP SOILS ON DISSECTED SANDSTONE UPLANDS

- D2 Norden, Gale and Fayette silt loam; Hixton loams
- D3 Gale, Norden and Fayette silt loam
- D4 Norden, Hixton and Northfield loams; and Boone sand
- D5 Hixton and Northfield loams; Gale silt loam; Boone sand
- D6 Boone sand; Northfield loams
- D7 Hixton and Arland loam and silt loam; Gale silt loam; and Norden loams

GENTLY ROLLING AND ROLLING SOILS ON SANDSTONE UPLANDS

- D8 Merrillan loamy sand; Boone sand; Northfield loams; Elm Lake loamy sand; Arland loams
- D9 Hixton loams; Gale silt loam; Northfield, Arland and Milaca loams
- D10 Hixton, Onamia and Chetek loams

NEARLY LEVEL AND UNDULATING SOILS ON SANDSTONE PLAINS

- D11 Elm Lake, Merrillan and Humbird loamy sand and sandy loam; Boone sand and Northfield loams
- D12 Merrillan, Elm Lake and Humbird loamy sand
- D13 Kert, Vesper and Veedum silt loam

E SOILS OF THE NORTHERN AND EASTERN SANDY AND LOAMY REDDISH DRIFT UPLANDS AND PLAINS

SOILS OF ROLLING TO UNDULATING UPLANDS

- E1 Emmet loamy sand; Onaway loams; and Omega loamy sand
- E2 Onaway and Solona loams; Emmet and Underhill sandy loam; Angelica loams

SOILS OF UNDULATING UPLANDS

- E3 Emmet and Onaway sandy loam; Solona and Angelica loams; Omega loamy sand
- E4 Onaway, Underhill, Emmet, Alban and Solona loams
- E5 Solona, Onaway, Hortonville, Shiocton and Angelica loams

SOILS OF NEARLY LEVEL PLAINS

- E8 Shiocton and Tustin sandy loam; Shawano loamy fine sand; Oshkosh and Poygan silty clay loam; peat and muck soils
- E9 Underhill, Onaway, Angelica and Wauseon loams
- E11 Tustin, Shiocton and Kibbie loams
- E12 Shawano, Keowns, Granby and Au Gres loamy sand and sandy loam
- E13 Shawano and Granby loamy sand and sandy loam; peat and muck soils

F SOILS OF THE NORTHERN SILTY UPLANDS AND PLAINS

SOILS OF ROLLING TO UNDULATING UPLANDS

- F1 Lafont, Clifford and Auburndale silt loam
- F2 Santiago, Freer, Milaca and Cable silt loam
- F3 Freon, Freer, Almema and Adolph silt loam
- F4 Norrie silt loam; Kennan and Onamia loams; and peat soils
- F5 Stambaugh and Goodman silt loam; Padus and Iron River loams
- F6 Antigo, and Norrie silt loam; Onamia and Kennan loams

SOILS OF UNDULATING UPLANDS

- F9 Clifford and Auburndale silt loam; and peat soils
- F10 Santiago, Freon, Freer, Milaca and Cable silt loam; peat soils
- F11 Loyal, Withee, Arland and Marshfield silt loam
- F12 Spencer, Almema, Auburndale and Adolph silt loam
- F14 Fenwood, Marathon, Rozellville and Cable silt loam; some stony areas
- F15 Rozellville, Marathon, Rietbrock and Meade stony silt loam
- F16 Stambaugh silt loam; Padus and Iron River loams; and peat soils
- F17 Antigo silt loam; Onamia loam; Brill and Poskin silt loam

SOILS OF NEARLY LEVEL PLAINS

- F18 Clifford and Auburndale silt loam; peat soils; some areas are stony
- F19 Clifford, Lafont and Auburndale silt loam
- F20 Freer, Freon, Almema and Auburndale silt loam
- F21 Withee, Marshfield and Adolph silt loam; peat soils
- F22 Almema, Auburndale and Spencer silt loam; peat soils
- F23 Dolph and Altdorf silt loam; some areas are stony
- F24 Stambaugh silt loam; Padus, Pence and Iron River loams
- F25 Antigo and Brill silt loam; Onamia loams
- F26 Poskin, Brill and Antigo silt loam; Onamia loams

G SOILS OF THE NORTHERN LOAMY UPLANDS AND PLAINS

SOILS OF HILLY, ROLLING TO UNDULATING UPLANDS

- G1 Gogebic and Iron River loams, stony, with bedrock outcrops
- G2 Iron River and Pence loams; Goodman, Monico and Stambaugh silt loam; peat soils; some areas are stony
- G3 Iron River and Pence loams; Vilas sand; and peat soils
- G4 Milaca loam; Cloquet and Pence sandy loam; Vilas sand; and peat soils
- G5 Kennan, Iron River and Pence loams; Vilas sand; and peat soils
- G6 Kennan, Wyocena and Onamia loams; some areas are stony
- G7 Padus and Pence loams; Vilas sand; and peat soils

SOILS OF ROLLING TO UNDULATING UPLANDS WITH SOME BROAD VALLEYS

- G9 Gogebic sandy loam; Marenisco loamy sand; Ahmeek loam; bedrock outcrops
- G10 Gogebic sandy loam; Marenisco loamy sand; Ahmeek and Cable loams; and peat soils
- G11 Iron River, Padus and Pence loams; Vilas sand; and peat soils
- G12 Cloquet, Gogebic and Pence loams; and peat soils
- G13 Milaca, Cloquet, Iron River and Cable loams; and peat soils
- G14 Kennan, Iron River and Pence loams; and peat soils
- G15 Kennan, Wyocena, Onamia and Bevent sandy loam; peat soils
- G16 Padus and Pence loams; Omega sand; Stambaugh silt loam; and peat soils
- G17 Pence and Cloquet sandy loam; Stambaugh silt loam; and peat soils
- G18 Pence sandy loam; Vilas sand; and peat soils
- G19 Onamia, Chetek and Dakota loams

SOILS OF UNDULATING UPLANDS

- G20 Gogebic, Iron River and Cloquet loams and sandy loam; Vilas sand; and Cable loams
- G21 Iron River, Gogebic and Cable loams; and peat soils
- G22 Milaca and Cloquet loams; Santiago, Freer and Cable silt loam; and peat soils
- G23 Iron River, Gogebic and Monico loams; Marenisco loamy sand; and peat soils
- G24 Kennan, Wyocena and Onamia loams
- G25 Pence and Padus loams; Stambaugh silt loam; Vilas and Omega sand
- G26 Onamia and Chetek loams and sandy loam; Antigo silt loam; and peat soils

SOILS OF NEARLY LEVEL PLAINS, PITTED AND UNPITTED

- G27 Pence sandy loam; Vilas sand; Stambaugh and Padus loams; and peat soils
- G28 Onamia and Chetek sandy loam; Antigo silt loam; and peat soils

H SOILS OF THE NORTHERN SANDY UPLANDS AND PLAINS

SOILS OF HILLY TO ROLLING UPLANDS

- H1 Vilas, Omega and Hiawatha loamy sand and sand; Pence sandy loam; and peat soils

SOILS OF ROLLING UPLANDS

- H2 Vilas, Omega and Hiawatha loamy sand and sand; and peat soils

SOILS OF UNDULATING UPLANDS

- H3 Vilas, Omega and Hiawatha loamy sand and sand; Pence sandy loam; and peat soils
- H4 Omega and Vilas loamy sand and sand; Pence sandy loam; and peat soils

SOILS OF NEARLY LEVEL PLAINS

- H5 Vilas and Omega loamy sand and sand; Pence sandy loam; and peat soils
- H6 Omega and Vilas loamy sand and sand; Chetek and Pence sandy loam; and peat soils
- H7 Pence sandy loam; Omega and Au Gres loamy sand and sand

I SOILS OF THE NORTHERN AND EASTERN CLAYEY AND LOAMY REDDISH DRIFT UPLANDS AND PLAINS

SOILS OF ROLLING TO HILLY UPLANDS

- I1 Hibbing clay loam; Leonidas, Superior and Ogemaw sandy loams
- I2 Hibbing, Pickford and Ontonagon loams and silty clay loam; Bibon sand
- I3 Kolberg, Summerville and Kewaunee silt loam and silty clay loam; with limestone and shale rockland

SOILS OF ROLLING TO UNDULATING UPLANDS

- I4 Kewaunee, Hortonville, Manawa and Poygan silt loam and silty clay loam
- I5 Hortonville, Kewaunee, Manawa and Poygan silt loam
- I6 Onaway loam; Theresa, Hortonville, Fox and Casco loams

SOILS OF UNDULATING PLAINS

- I7 Hibbing silty clay loam; Leonidas and Gogebic loams; and Bibon sand
- I8 Hibbing, Rudyard and Pickford silty clay loam; Hiawatha loamy sand
- I9 Superior, Orienta and Pickford loams; Manistee and Hiawatha loamy sand
- I10 Kewaunee, Manawa and Poygan silty clay loam
- I11 Kewaunee, Manawa, and Poygan silt loam and loams
- I12 Kewaunee and Manawa silt loam and loams
- I13 Kewaunee, Manawa, Poygan and Hortonville loams and silt loam; Tustin loamy sand
- I14 Manawa and Poygan silty clay loam; Rimer and Tustin sandy loam
- I16 Hortonville, Manawa and Poygan loams; Shiocton fine sandy loam

SOILS OF NEARLY LEVEL PLAINS

- I18 Hibbing, Rudyard, Pickford, and Ontonagon silty clay loam; Superior loams
- I19 Ontonagon, Hibbing and Rudyard silty clay loam
- I20 Kewaunee, Oshkosh, Manawa and Poygan silty clay loam
- I21 Oshkosh, Manawa and Poygan silty clay loam; Tustin sandy loam
- I22 Braham and Blomford loams; Dalbo silt loam

J SOILS OF THE STREAM BOTTOMS AND MAJOR WETLANDS

SOILS OF NEARLY LEVEL BOTTOMS, WITH LOCAL CUTBANKS

- J1 Arenzville, Orion and Ettrick silt loam
- J2 Wet alluvial soils, undifferentiated

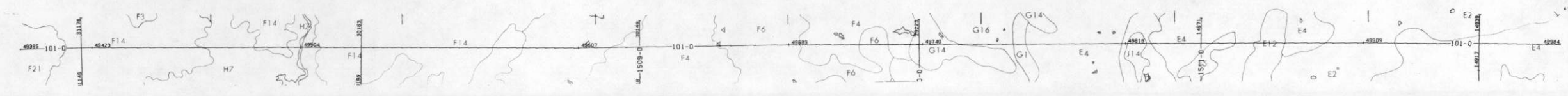
WET MINERAL SOILS OF NEARLY LEVEL PLAINS

- J4 Newton, Plainfield and Morocco sand and loamy sand; and shallow peat soils
- J5 Newton, Morocco and Au Gres loamy sand and sand; and shallow peat soils
- J6 Cable, Monico, Auburndale and Freer loams and silt loam; and peat soils

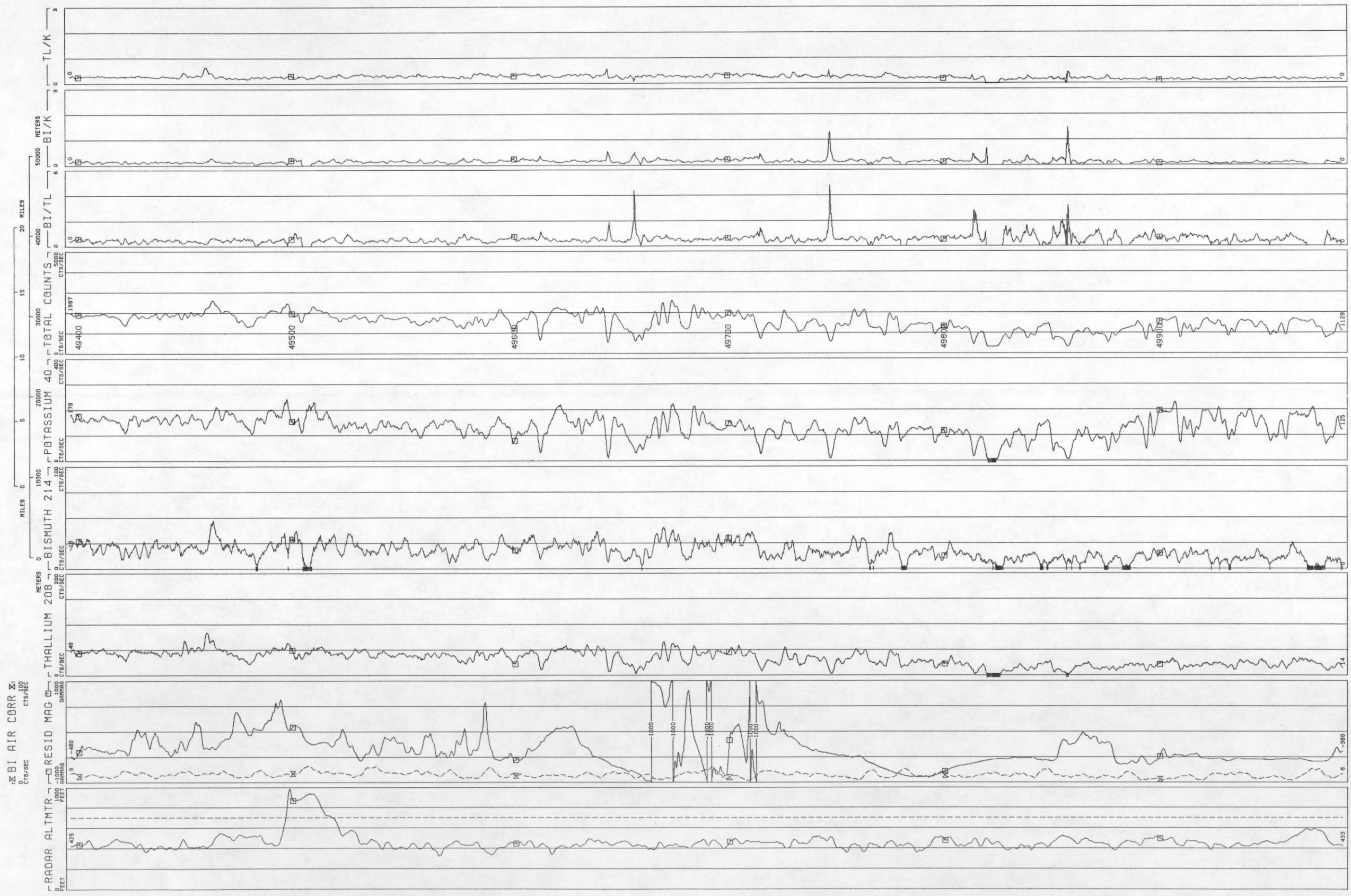
WET ORGANIC SOILS OF NEARLY LEVEL PLAINS

- J12 Moss peat over acid sedge and woody peat soils; Au Gres sand; and Cable loams
- J13 Raw acid sedge and woody peat soils with thin moss covering; Cable and Freer silt loam
- J14 Acid sedge peat and muck soils; Au Gres, Newton and Morocco sand and loamy sand
- J15 Slightly acid to alkaline sedge and woody peat and muck soils; Pella, Poygan and Brookston silt loam and silty clay loam

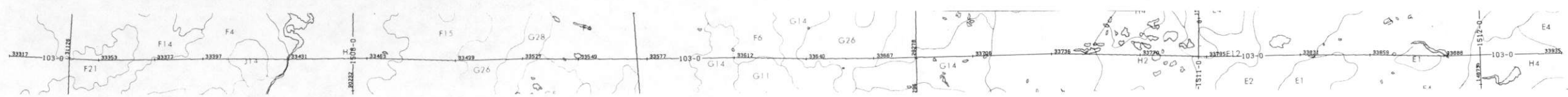
*Adapted from: Soils of Wisconsin, 1968
University Extension, The University of Wisconsin
Geological and Natural History Survey



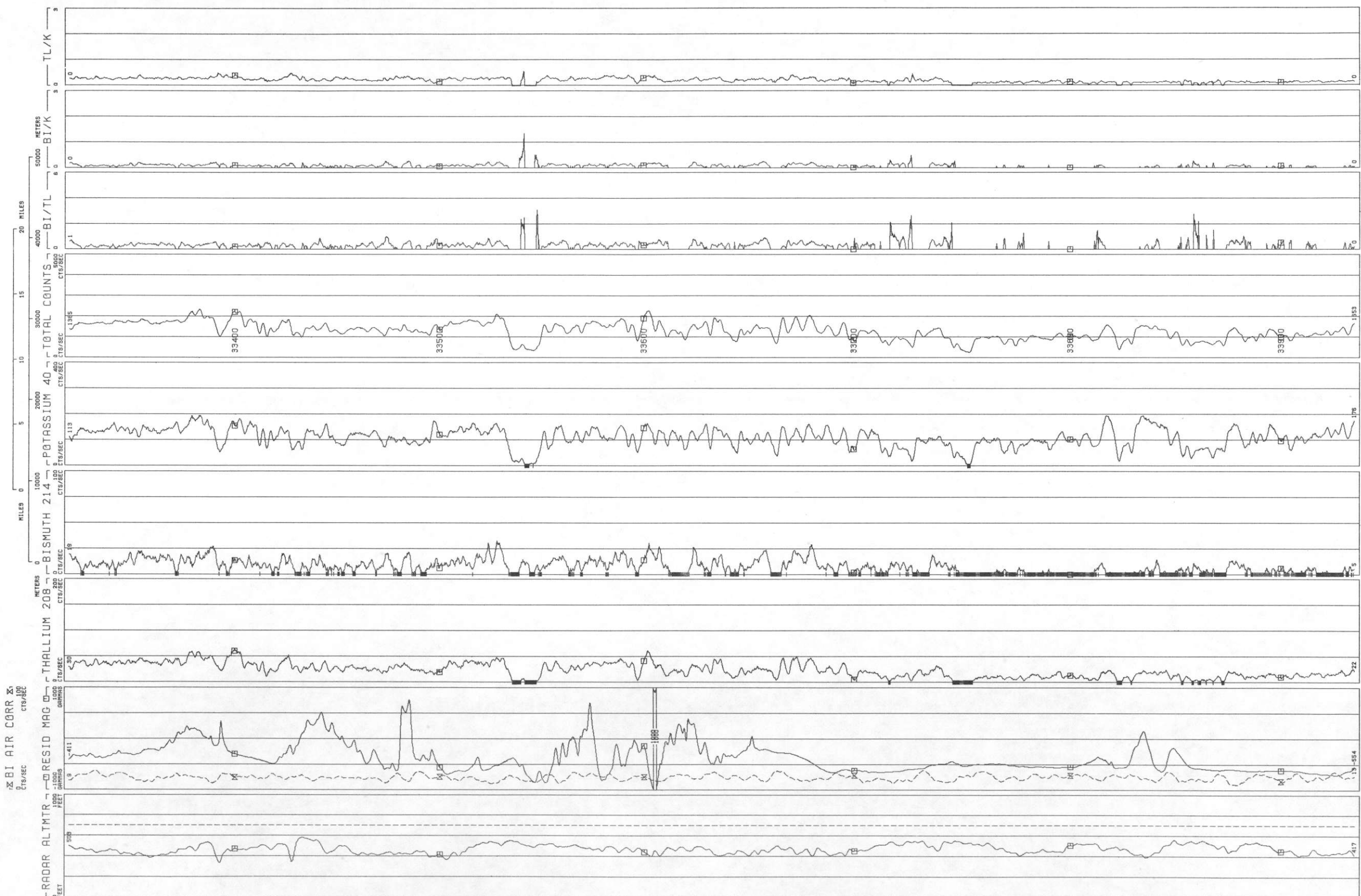
N. WISCONSIN - GREEN BAY - NTMS NL 16-10 - GEOMETRICS
 LINE 101
 DATA ACQUIRED 1977



TL/K	MIN .0000
	MAX .6576
	MEAN .2464
	STD DEV .0821
BI/K	MIN .0000
	MAX 1.462
	MEAN .1331
	STD DEV .0907
BI/TL	MIN .0000
	MAX 4.799
	MEAN .5383
	STD DEV .3370
TOTAL COUNTS	MIN 324.4
CTS/SEC	MAX 244.1
	MEAN 1532
	STD DEV 434.4
POTASSIUM 40	MIN 5.930
CTS/SEC	MAX 244.1
	MEAN 133.1
	STD DEV 41.52
BISMUTH 214	MIN 3.563
CTS/SEC	MAX 46.91
	MEAN 17.36
	STD DEV 7.533
THALLIUM 208	MIN 2.755
CTS/SEC	MAX 84.16
	MEAN 33.33
	STD DEV 14.15
BI AIR CORR	MIN 1.679
CTS/SEC	MAX 15.76
	MEAN 7.044
	STD DEV 2.699
RESID MAG	MIN -1526
GAMMAS	MAX 1649
	MEAN -387.3
	STD DEV 340.3
RADAR ALTMTR	MIN 325.3
FEET	MAX 981.3
	MEAN 465.0
	STD DEV 89.97
LINE	101

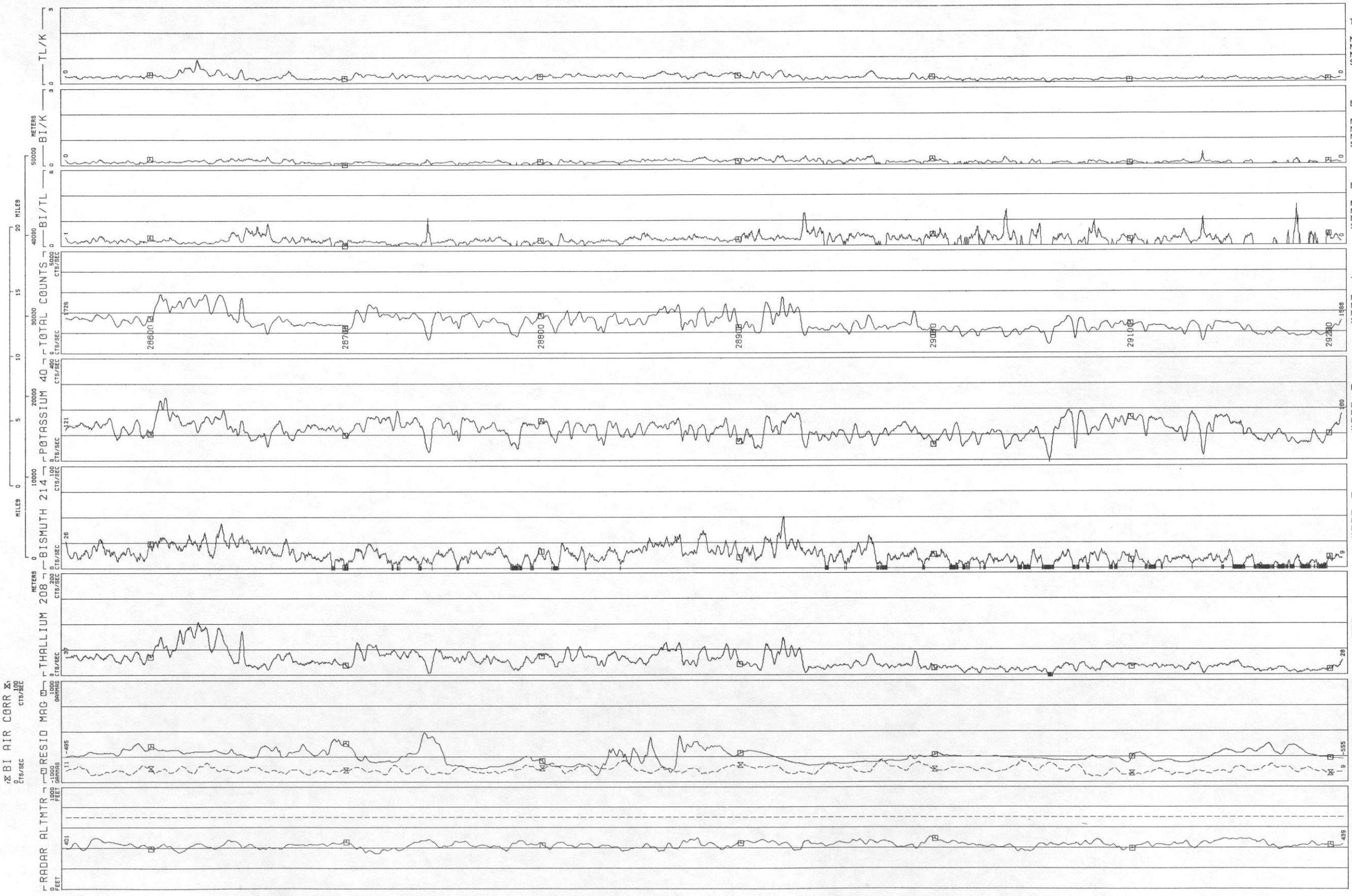
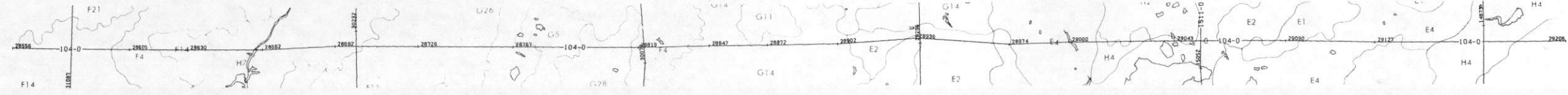


LINE 103
 N. WISCONSIN - GREEN BAY - NTMS NL 16-10 - GEOMETRICS
 DATA ACQUIRED 1977



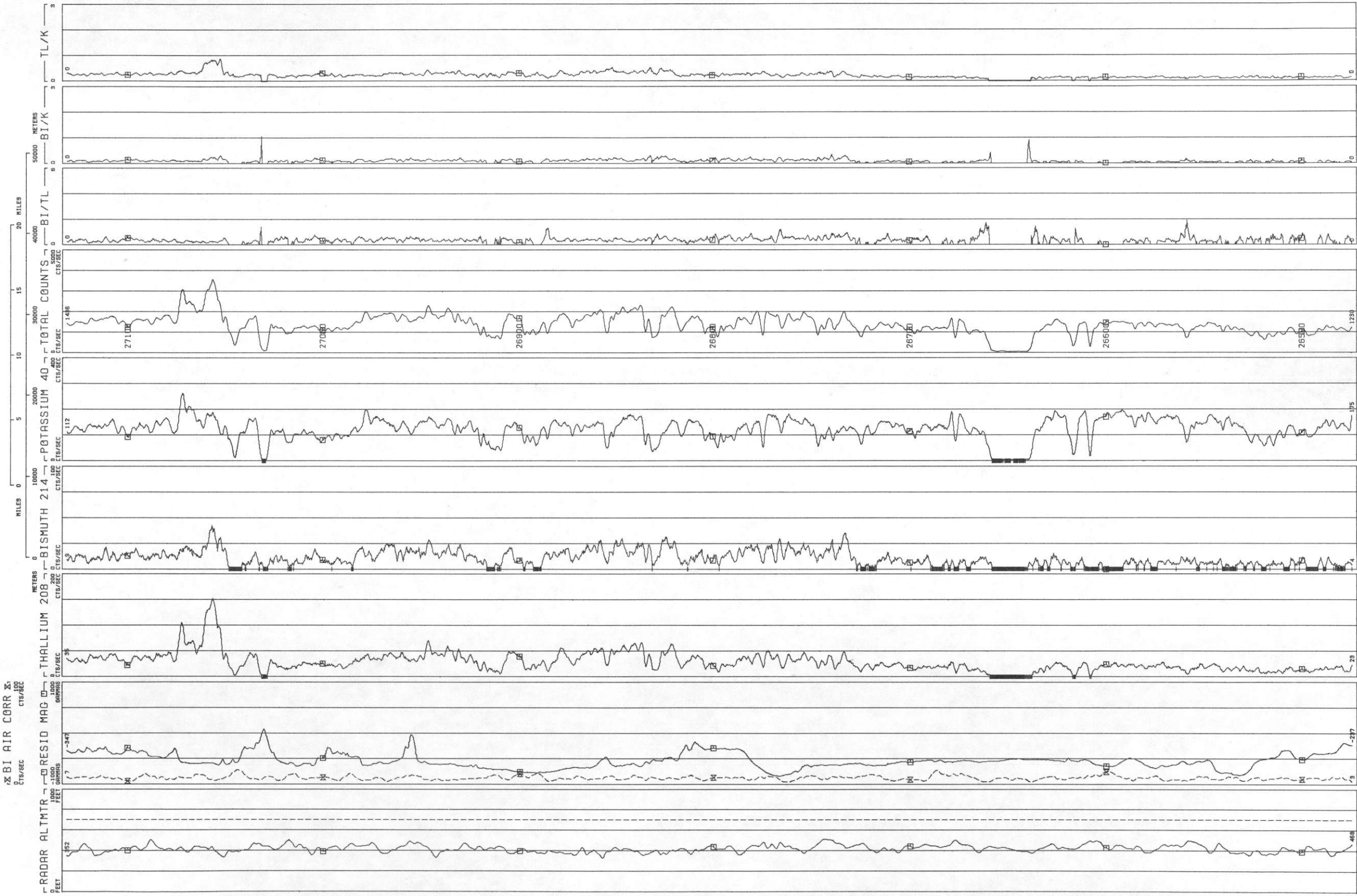
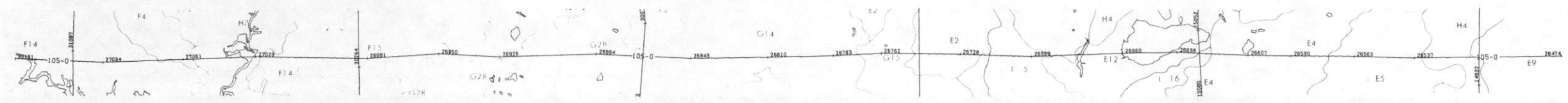
TL/K	MIN	.0000
	MAX	.5596
	MEAN	.2022
	STD DEV	.0939
BI/K	MIN	.0000
	MAX	1.334
	MEAN	.0616
	STD DEV	.0719
BI/TL	MIN	.0000
	MAX	3.110
	MEAN	.2619
	STD DEV	.3091
TOTAL COUNTS CTS/SEC	MIN	267.8
	MAX	2331
	MEAN	1308
	STD DEV	391.7
POTASSIUM 40 CTS/SEC	MIN	6.343
	MAX	195.7
	MEAN	111.0
	STD DEV	35.73
BISMUTH 214 CTS/SEC	MIN	3.758
	MAX	32.44
	MEAN	11.40
	STD DEV	5.288
THALLIUM 208 CTS/SEC	MIN	2.618
	MAX	63.36
	MEAN	24.70
	STD DEV	12.60
BI AIR CORR CTS/SEC	MIN	4.723
	MAX	18.67
	MEAN	11.71
	STD DEV	2.710
RESID MAG GAMMAS	MIN	-1090
	MAX	754.9
	MEAN	-386.2
	STD DEV	279.7
RADAR ALTMTR FEET	MIN	337.5
	MAX	583.5
	MEAN	471.4
	STD DEV	43.97

LINE 104
N. WISCONSIN - GREEN BAY - NTMS NL 16-10 - GEOMETRICS
DATA ACQUIRED 1977

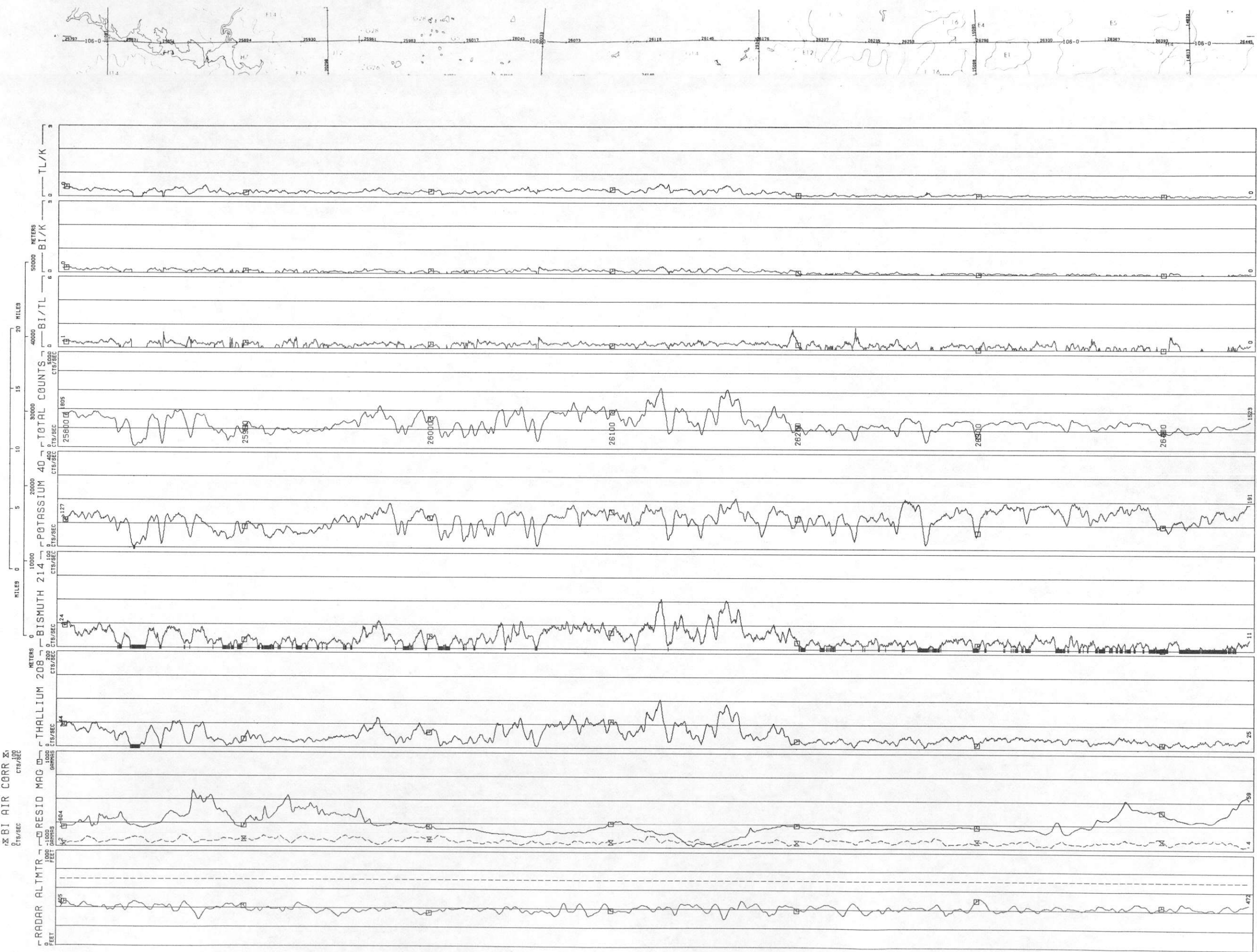


TL/K	MIN	.0000
	MAX	.9525
	MEAN	.2251
	STD DEV	.1108
BI/K	MIN	.0000
	MAX	.4776
	MEAN	.1017
	STD DEV	.0689
BI/TL	MIN	.0000
	MAX	3.212
	MEAN	.4747
	STD DEV	.3525
TOTAL COUNTS	MIN	432.0
CTS/SEC	MAX	2919
	MEAN	1513
	STD DEV	439.5
POTASSIUM 40	MIN	8.024
CTS/SEC	MAX	247.2
	MEAN	122.2
	STD DEV	33.97
BISMUTH 214	MIN	3.783
CTS/SEC	MAX	50.40
	MEAN	14.47
	STD DEV	7.171
THALLIUM 208	MIN	2.485
CTS/SEC	MAX	104.9
	MEAN	28.49
	STD DEV	17.45
BI AIR CORR	MIN	4.890
CTS/SEC	MAX	21.82
	MEAN	11.77
	STD DEV	3.063
RESID MAG	MIN	-872.9
GAMMAS	MAX	-25.14
	MEAN	-498.5
	STD DEV	134.1
RADAR ALTMTR	MIN	346.1
FEET	MAX	511.6
	MEAN	431.6
	STD DEV	29.54
LINE		104

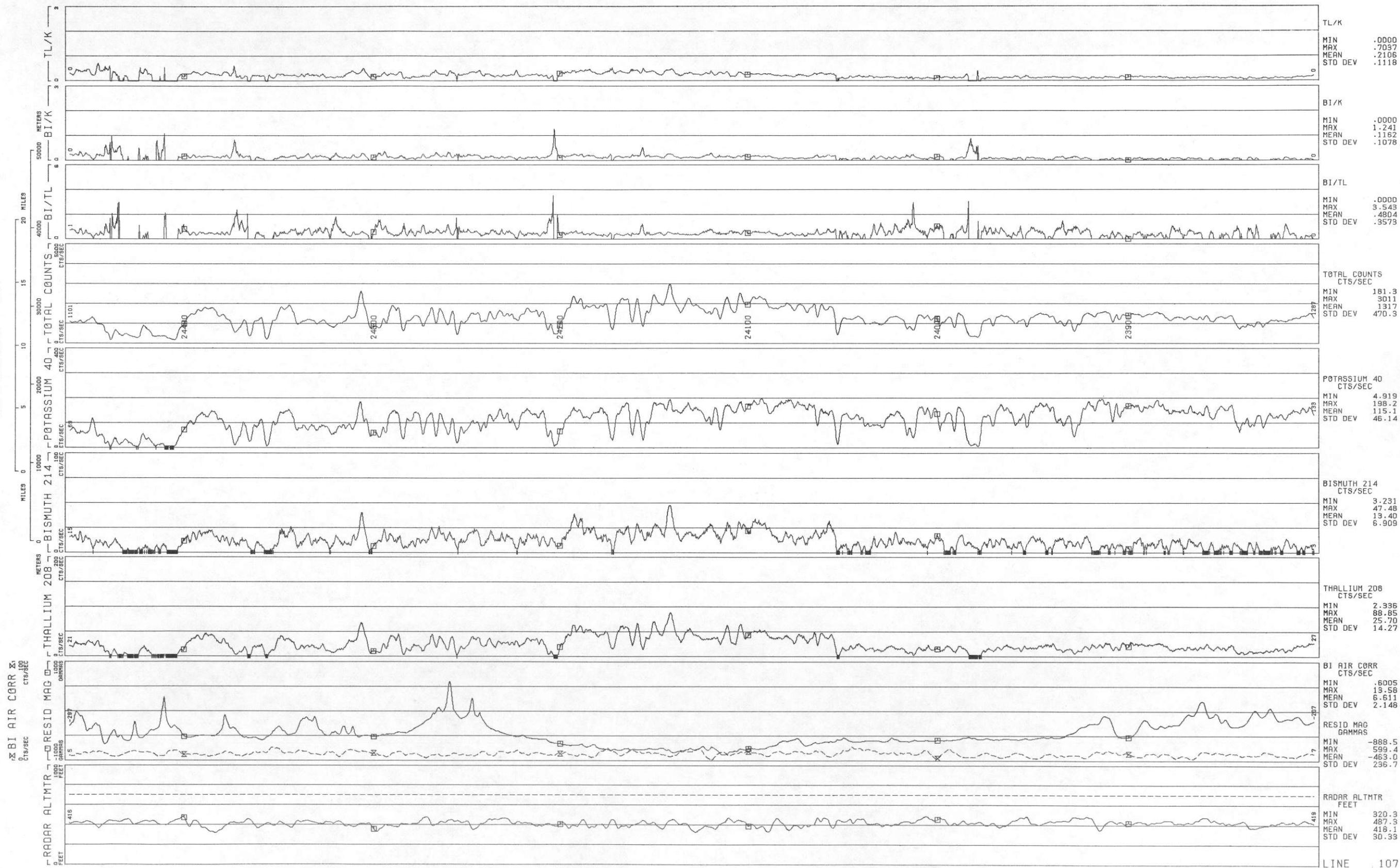
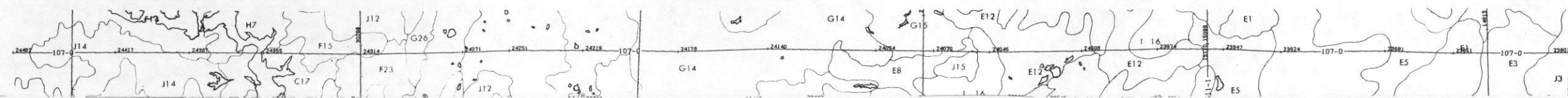
LINE 105
N. WISCONSIN - GREEN BAY - NTMS NL 16-10 - GEOMETRICS
DATA ACQUIRED 1977



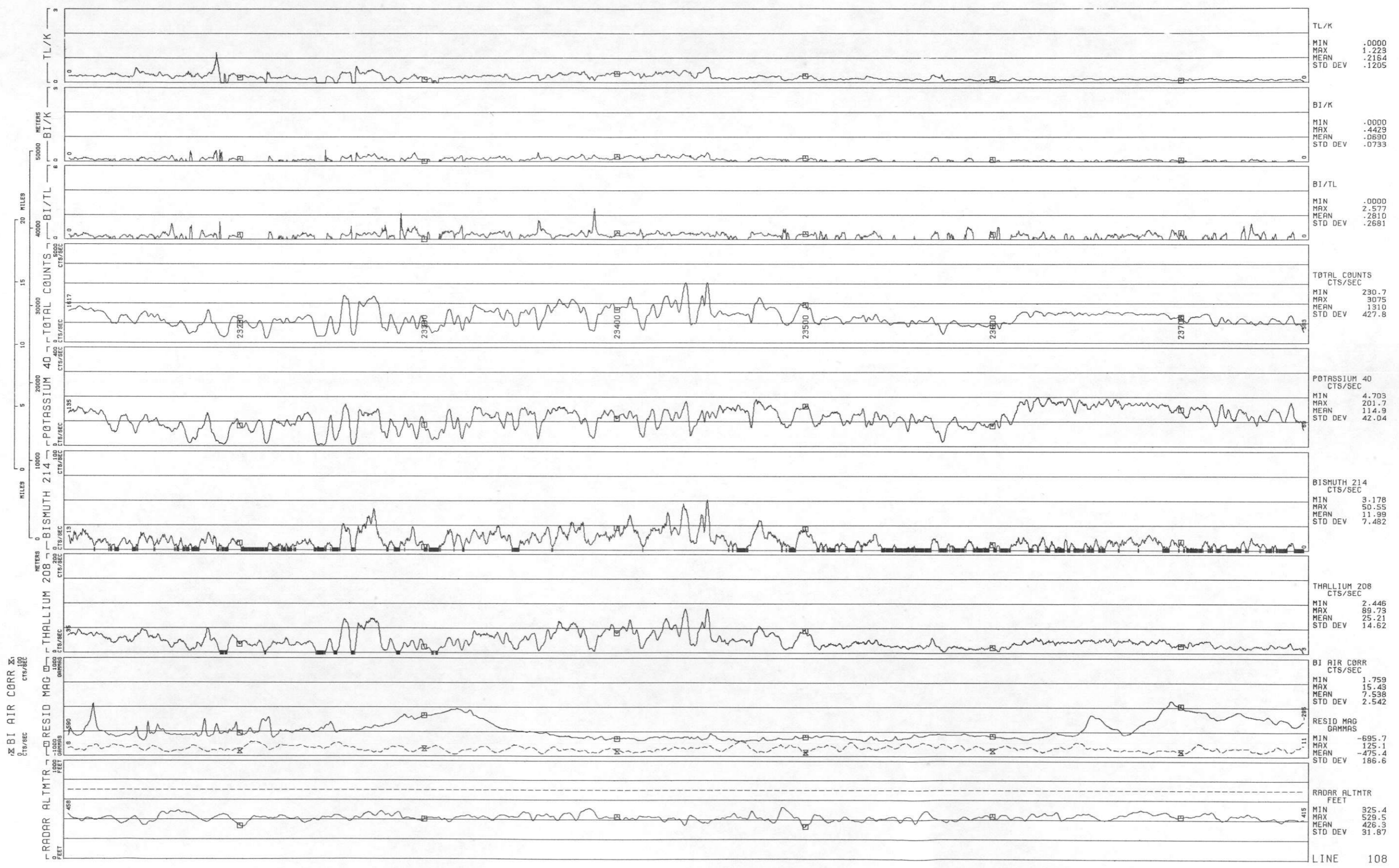
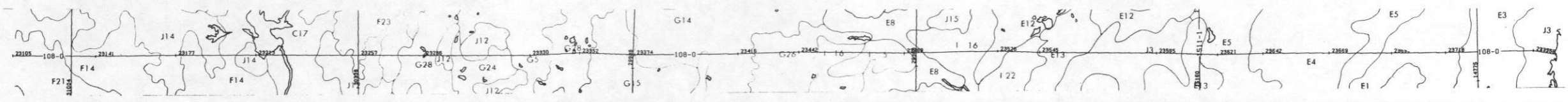
LINE 106
N. WISCONSIN - GREEN BAY - NTMS NL 16-10 - GEOMETRICS
DATA ACQUIRED 1977



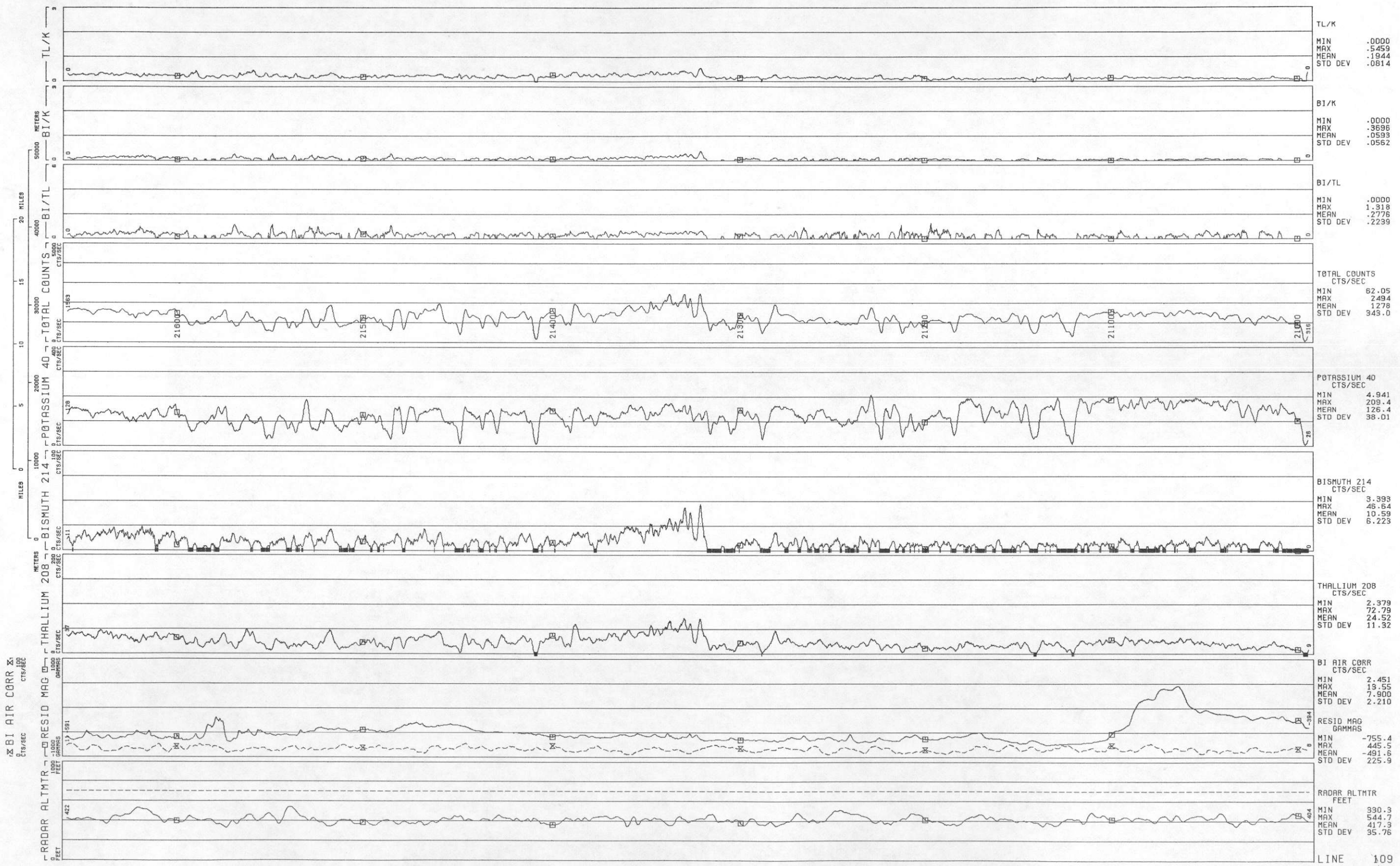

LINE 107
N. WISCONSIN - GREEN BAY - NTMS NL 16-10 - GEOMETRICS
DATA ACQUIRED 1977



LINE 108
N. WISCONSIN - GREEN BAY - NTMS NL 16-10 - GEOMETRICS
DATA ACQUIRED 1977

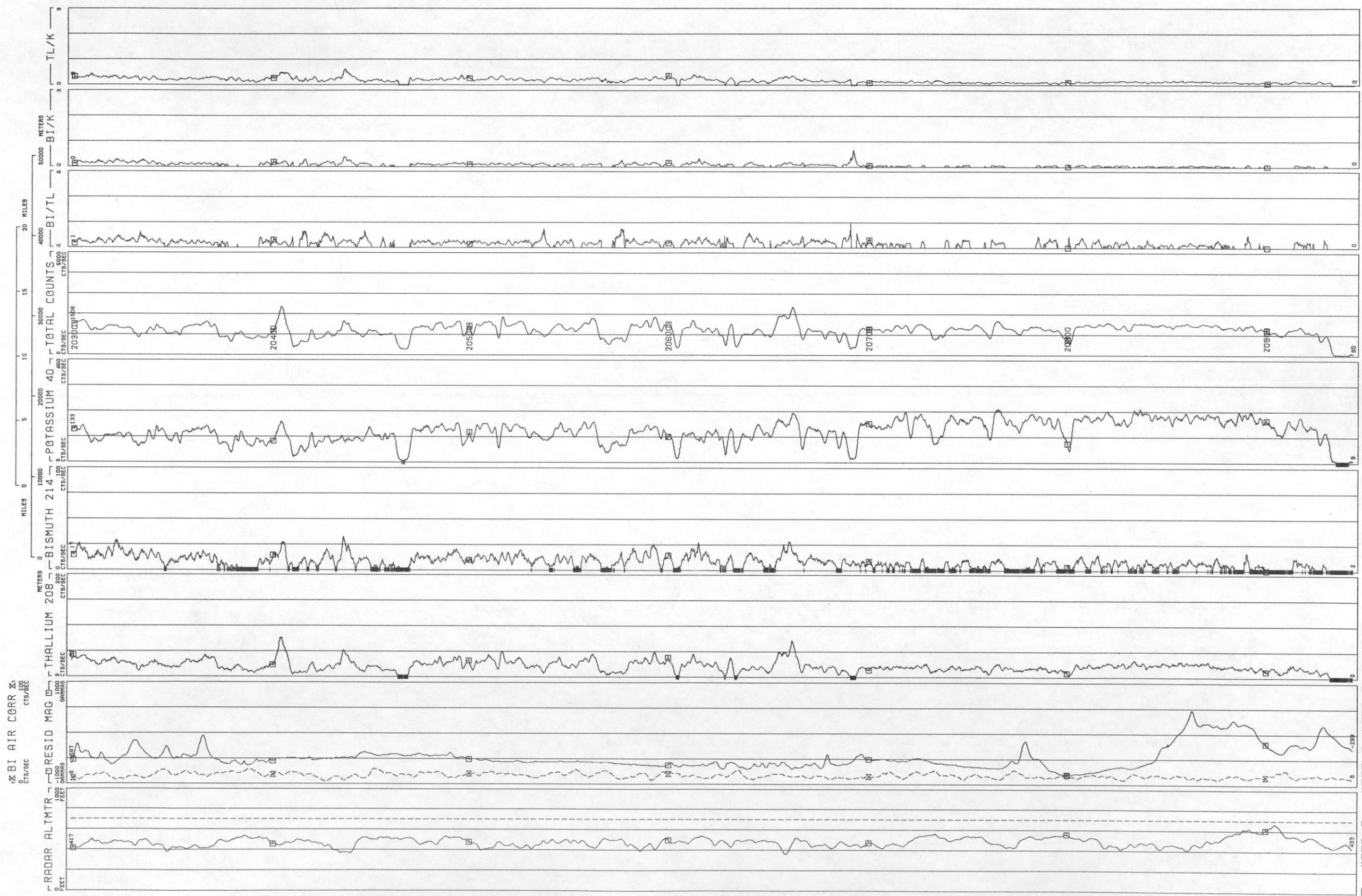
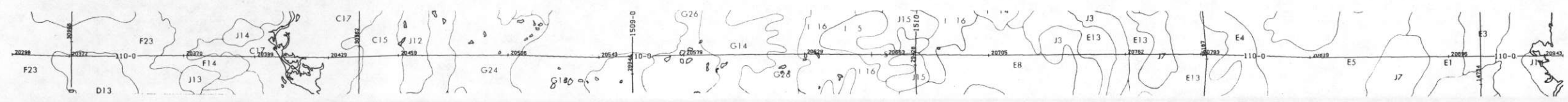


LINE 109
N. WISCONSIN - GREEN BAY - NTMS NL 16-10 - GEOMETRICS
DATA ACQUIRED 1977

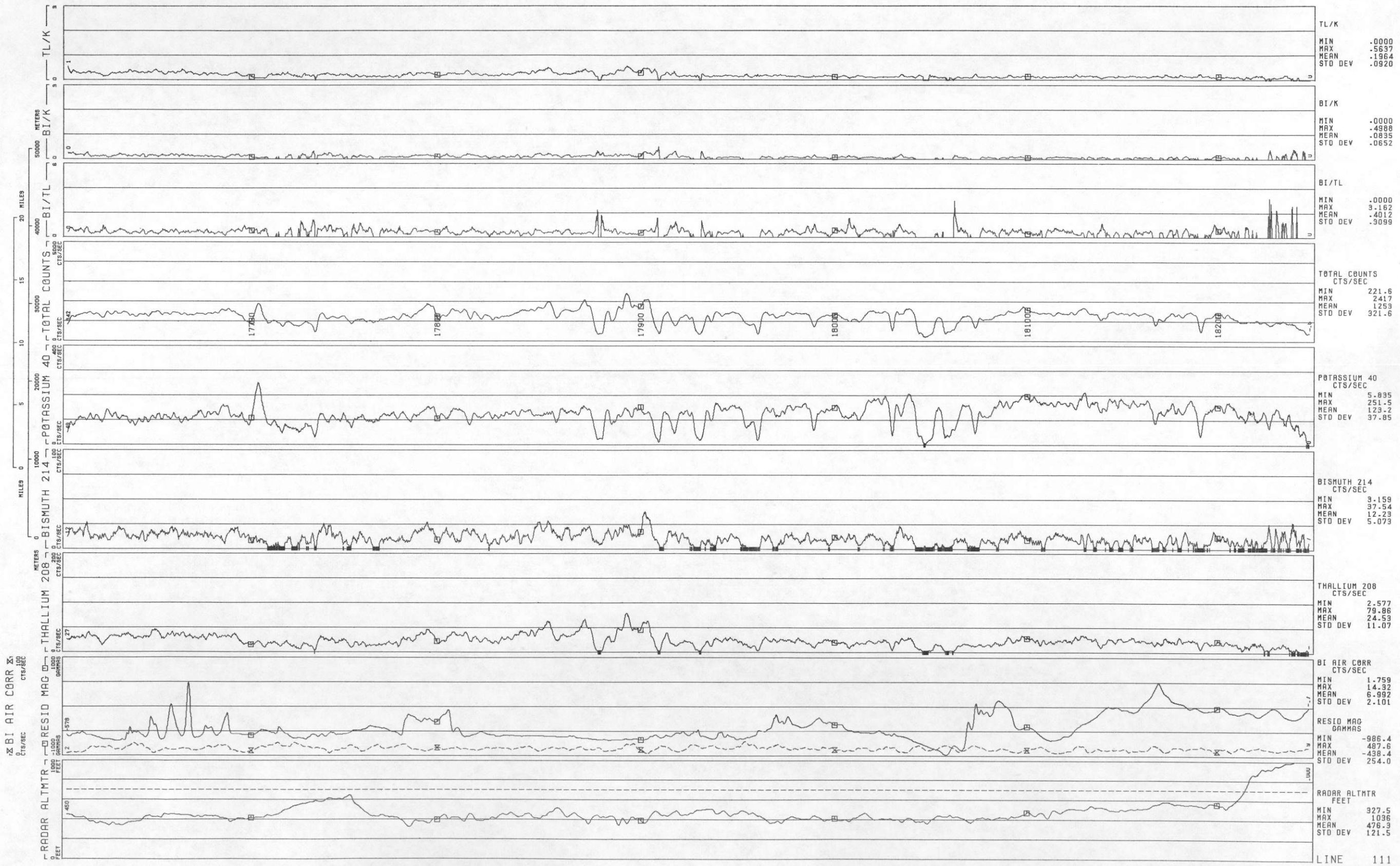
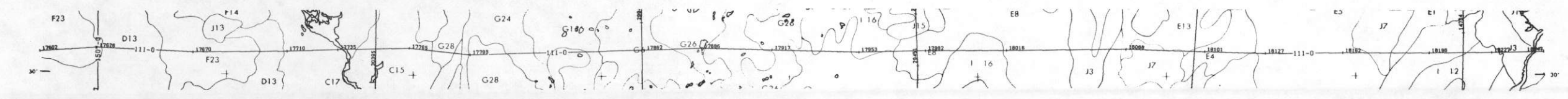


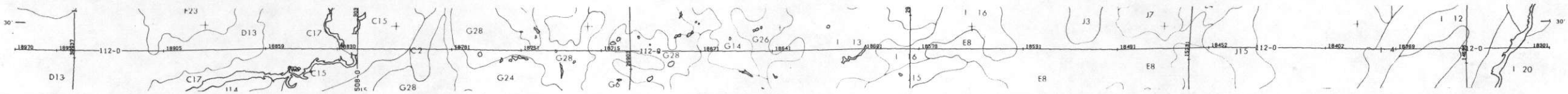
TL/K	MIN	.0000
	MAX	.5459
	MEAN	.1944
	STD DEV	.0814
BI/K	MIN	.0000
	MAX	.3696
	MEAN	.0593
	STD DEV	.0562
BI/TL	MIN	.0000
	MAX	1.318
	MEAN	.2776
	STD DEV	.2239
TOTAL COUNTS	MIN	62.05
CTS/SEC	MAX	2494
	MEAN	1278
	STD DEV	345.0
POTASSIUM 40	MIN	4.941
CTS/SEC	MAX	209.4
	MEAN	126.4
	STD DEV	38.01
BISMUTH 214	MIN	3.393
CTS/SEC	MAX	46.64
	MEAN	10.59
	STD DEV	6.223
THALLIUM 208	MIN	2.379
CTS/SEC	MAX	72.79
	MEAN	24.52
	STD DEV	11.32
BI AIR CORR	MIN	2.451
CTS/SEC	MAX	19.55
	MEAN	7.900
	STD DEV	2.210
RESID MAG	MIN	-755.4
GAMMAS	MAX	445.5
	MEAN	-491.6
	STD DEV	225.9
RADAR ALTMTR	MIN	330.3
FEET	MAX	544.7
	MEAN	417.3
	STD DEV	35.76
LINE		109

LINE 110
N. WISCONSIN - GREEN BAY - NTMS NL 16-10 - GEOMETRICS
DATA ACQUIRED 1977

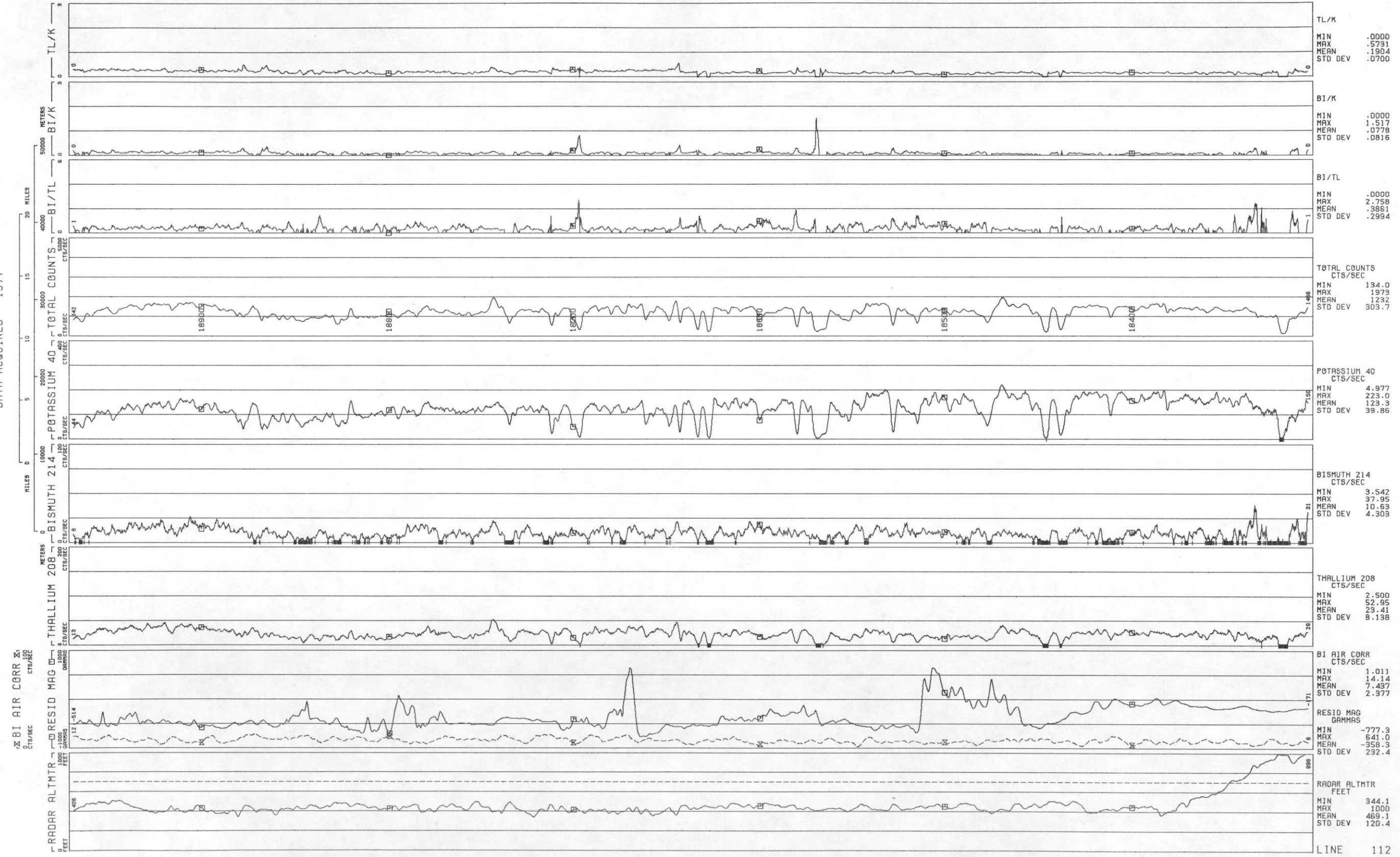


LINE 111
N. WISCONSIN - GREEN BAY - NTMS NL 16-10 - GEOMETRICS
DATA ACQUIRED 1977

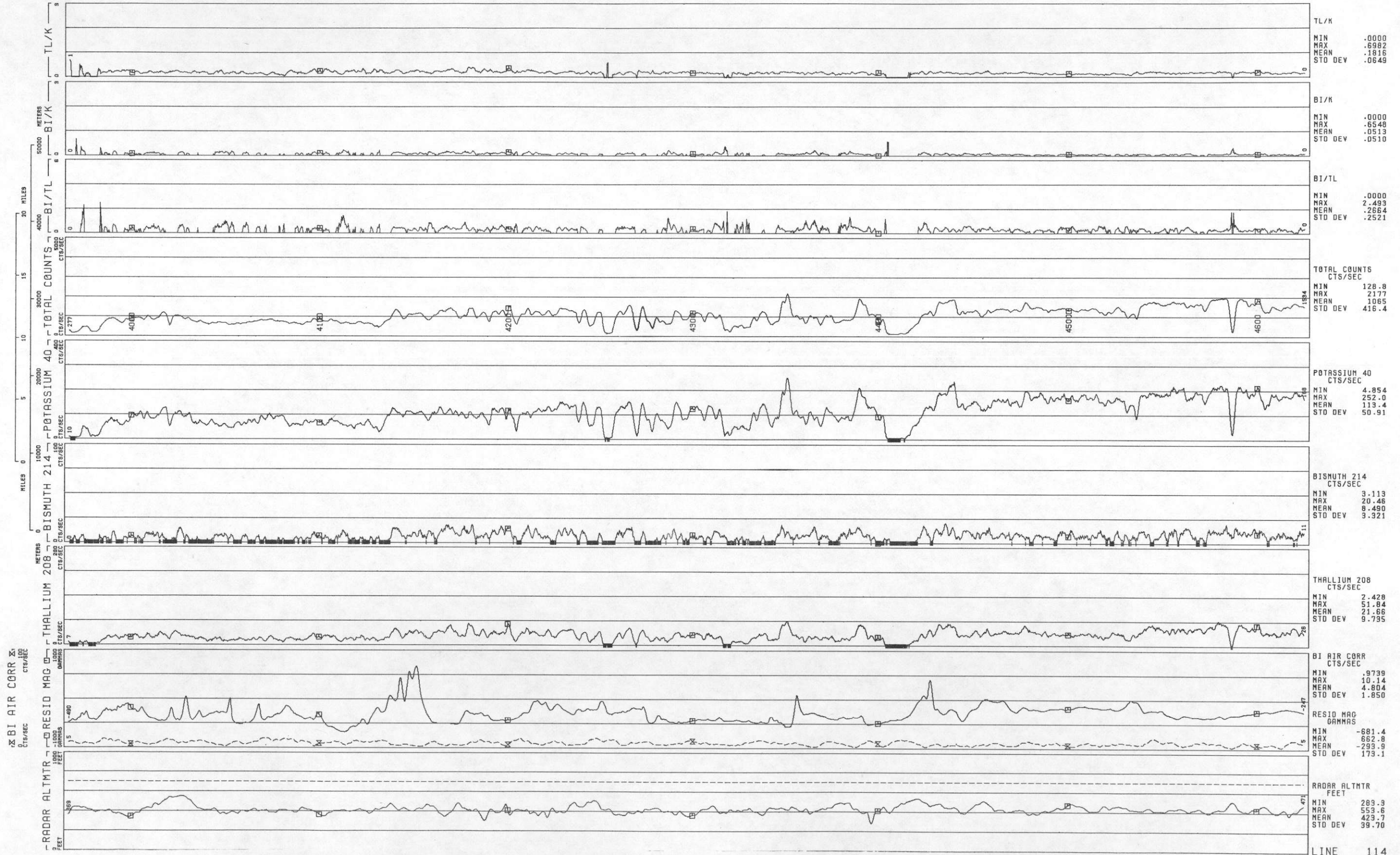
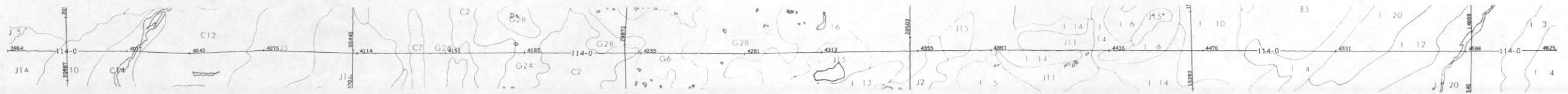




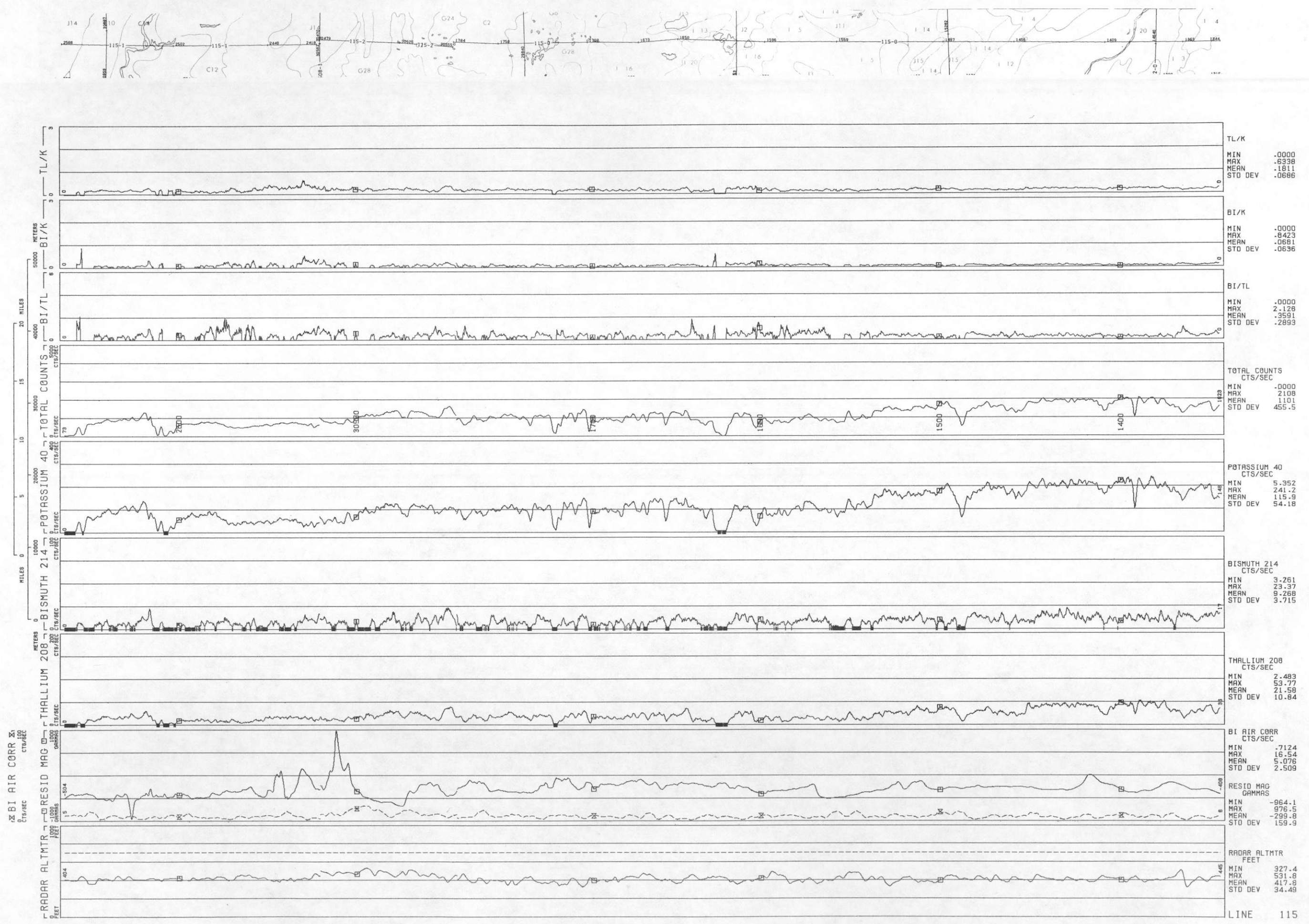
LINE 112
 N. WISCONSIN - GREEN BAY - NTMS, NL 16-10 - GEOMETRICS
 DATA ACQUIRED 1977



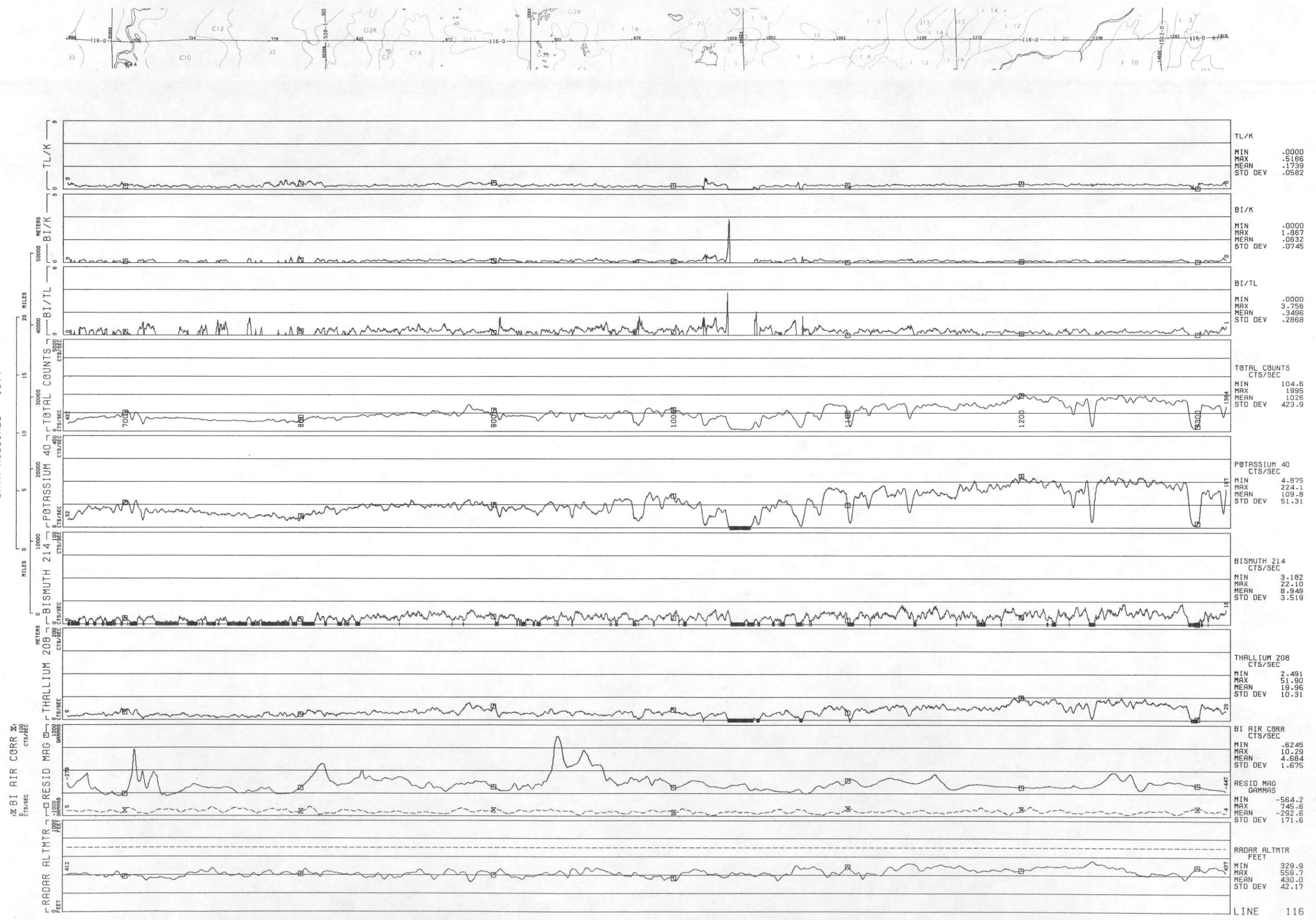
LINE 114
N. WISCONSIN - GREEN BAY - NTMS NL 16-10 - GEOMETRICS
DATA ACQUIRED 1977



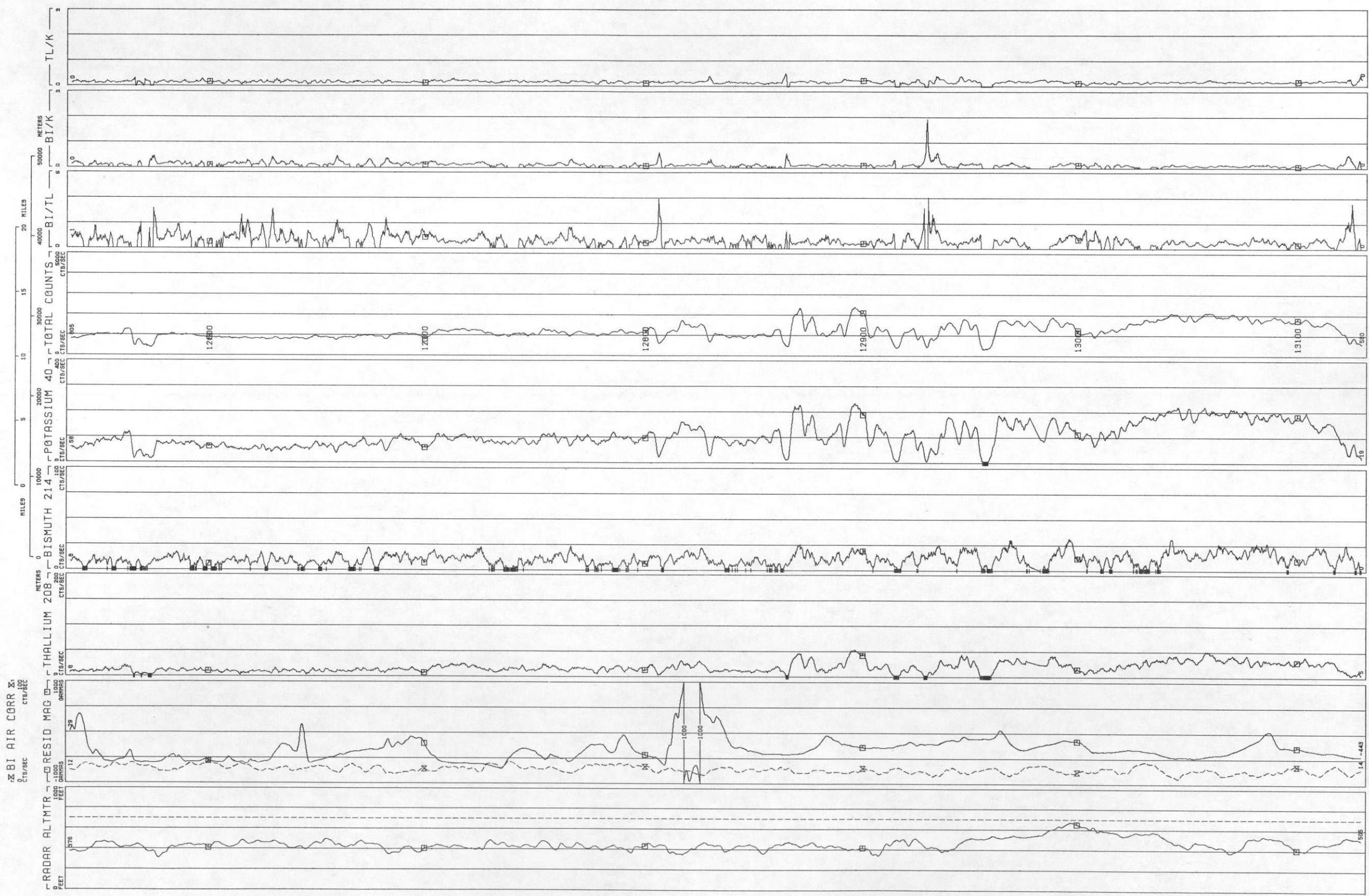
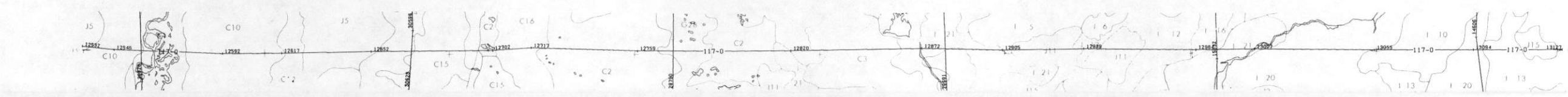
LINE 115
N. WISCONSIN - GREEN BAY - NTMS NL 16-10 - GEOMETRICS
DATA ACQUIRED 1977



LINE 116
N. WISCONSIN - GREEN BAY - NTMS NL 16-10 - GEOMETRICS
DATA ACQUIRED 1977

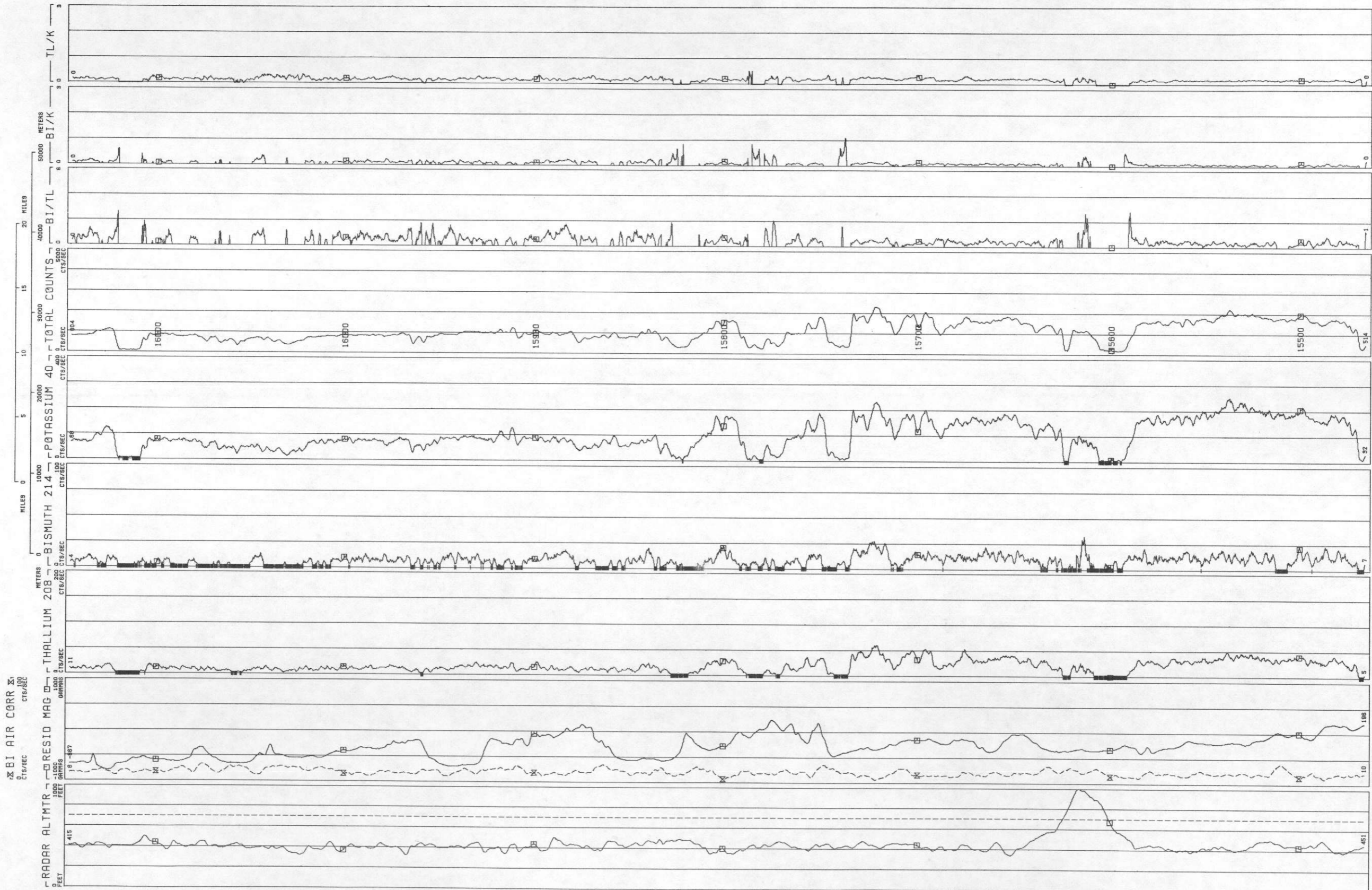
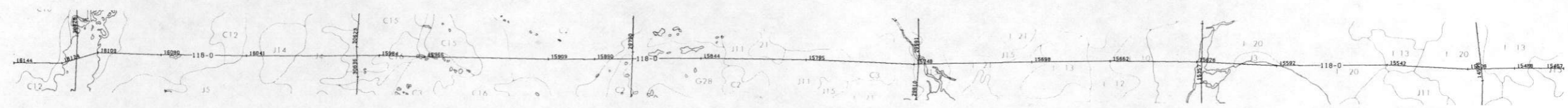


LINE 117
N. WISCONSIN - GREEN BAY - NTMS NL 16-10 - GEOMETRICS
DATA ACQUIRED 1977

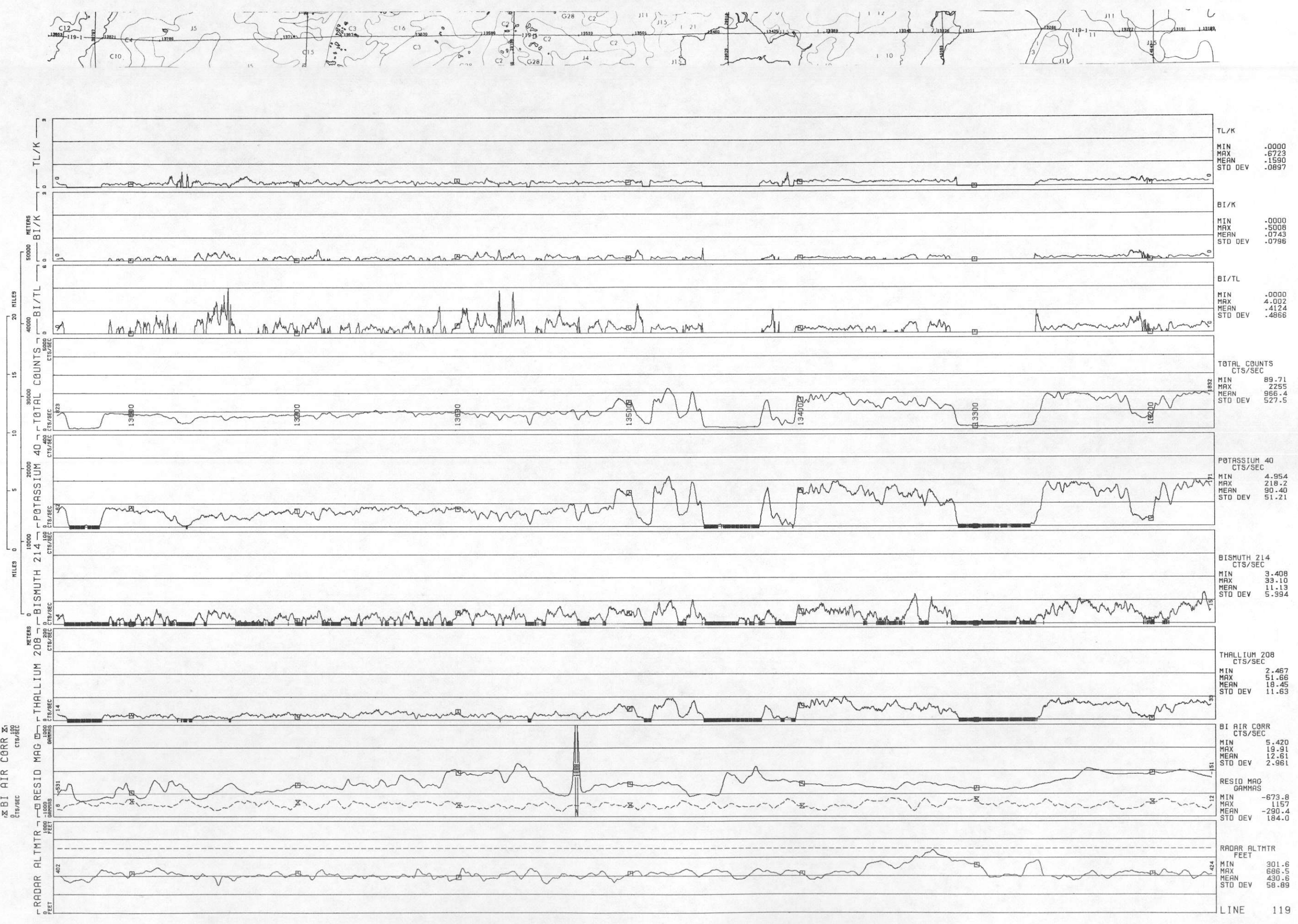


TL/K	MIN .0000
	MAX .5018
	MEAN .1708
	STD DEV .0520
BI/K	MIN .0000
	MAX 1.905
	MEAN .1104
	STD DEV .1003
BI/TL	MIN .0000
	MAX 4.058
	MEAN .6259
	STD DEV .4722
TOTAL COUNTS	CTS/SEC
	MIN 332.7
	MAX 2396
	MEAN 1221
	STD DEV 399.1
POTASSIUM 40	CTS/SEC
	MIN 6.890
	MAX 235.3
	MEAN 106.3
	STD DEV 49.42
BISMUTH 214	CTS/SEC
	MIN 3.709
	MAX 31.18
	MEAN 12.14
	STD DEV 5.278
THALLIUM 208	CTS/SEC
	MIN 2.671
	MAX 53.97
	MEAN 19.06
	STD DEV 10.37
BI AIR CORR	CTS/SEC
	MIN 5.362
	MAX 21.40
	MEAN 13.87
	STD DEV 2.991
RESID MAG	GAMMAS
	MIN -707.7
	MAX 1359
	MEAN -316.8
	STD DEV 271.9
RADAR ALTMTR	FEET
	MIN 315.2
	MAX 675.1
	MEAN 454.1
	STD DEV 61.18
LINE	117

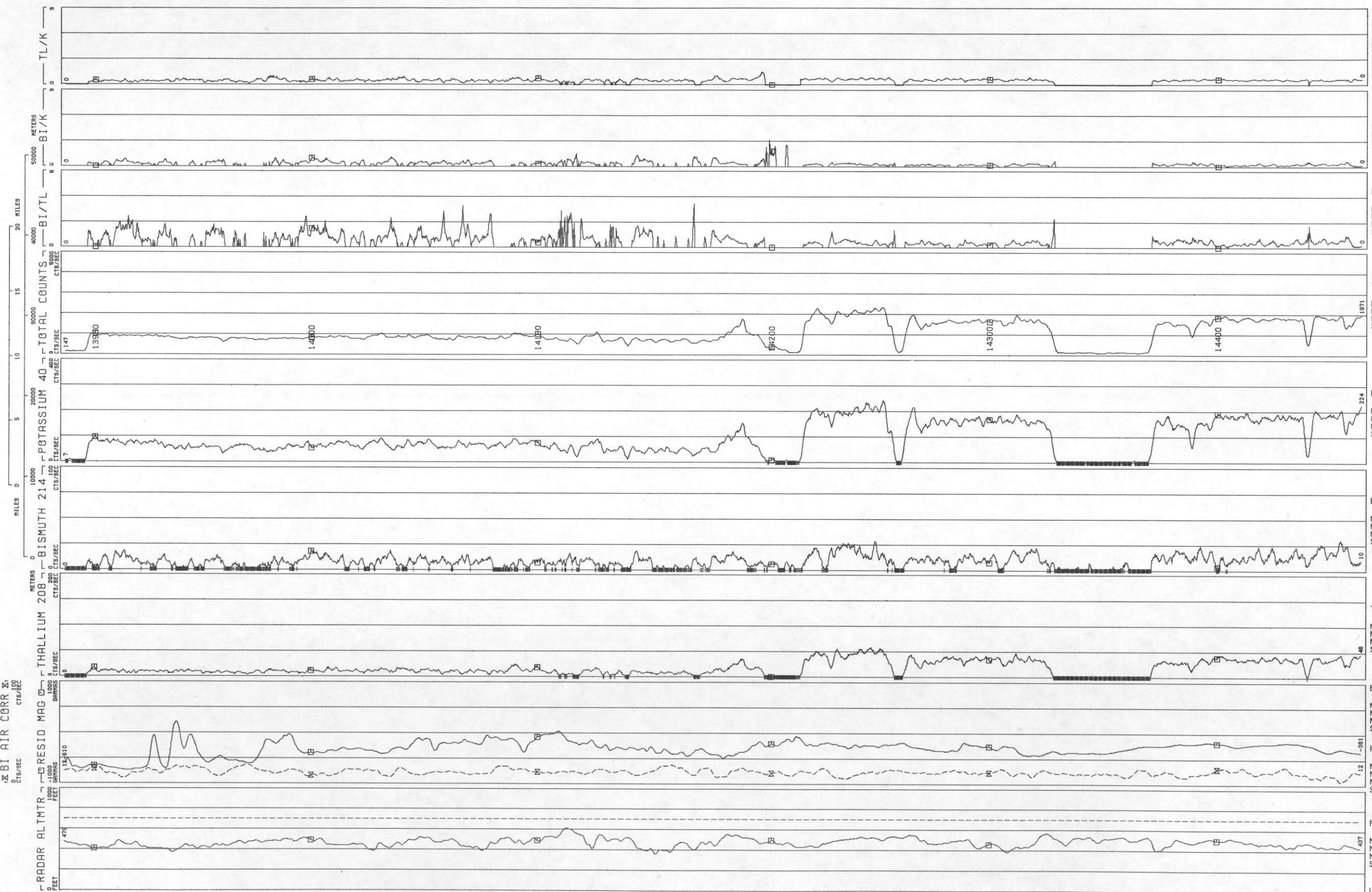
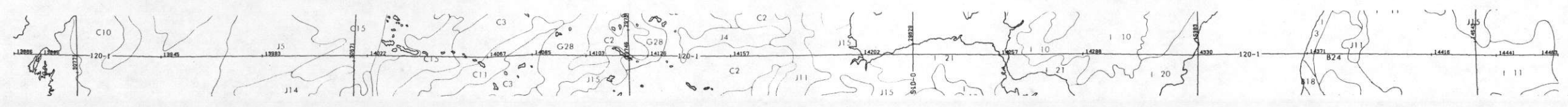
LINE 118
N. WISCONSIN - GREEN BAY - NTMS NL 16-10 - GEOMETRICS
DATA ACQUIRED 1977



LINE 119
N. WISCONSIN - GREEN BAY - NTMS NL 16-10 - GEOMETRICS
DATA ACQUIRED 1977

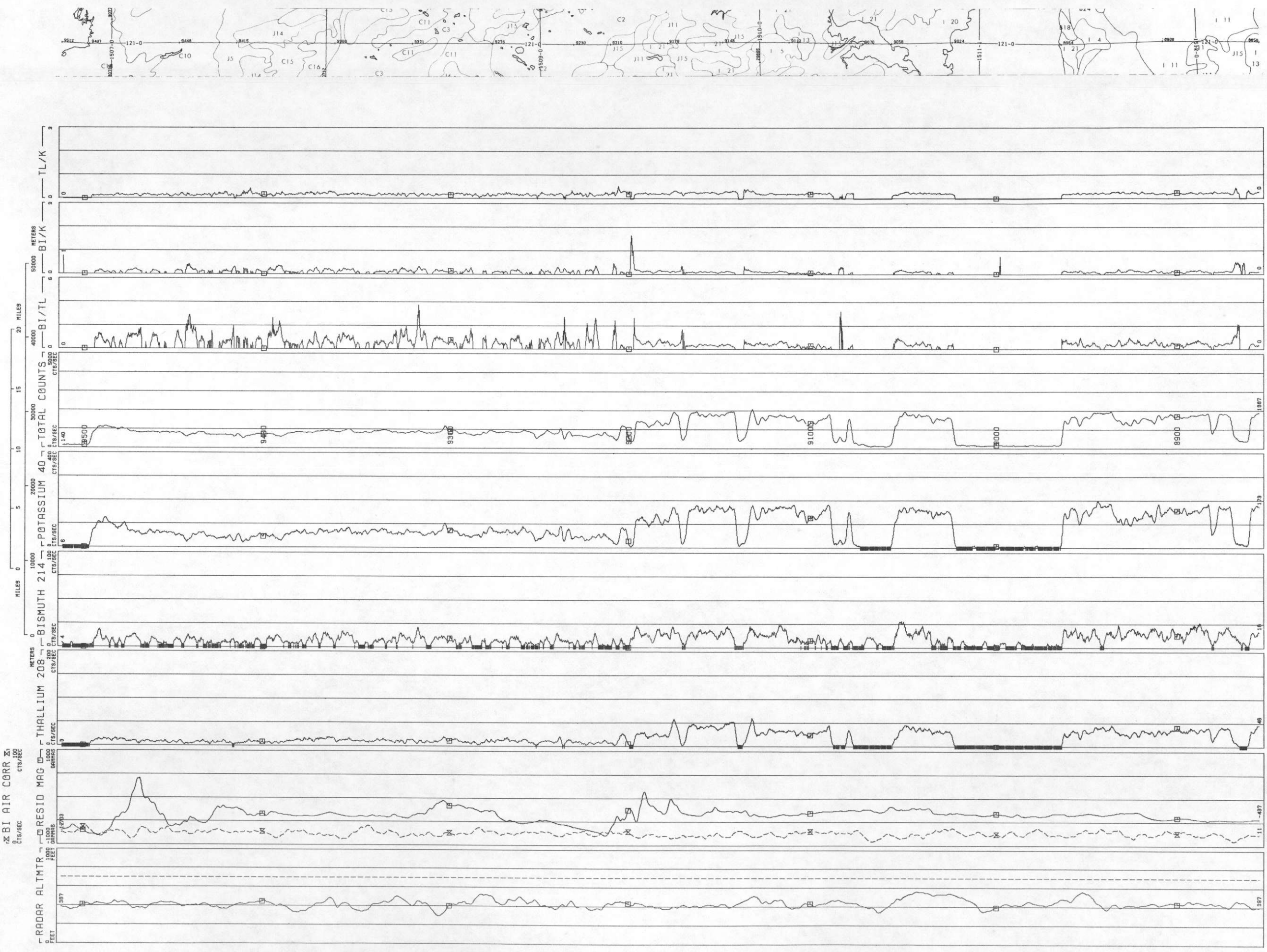


LINE 120
N. WISCONSIN - GREEN BAY - NTMS NL 16-10 - GEOMETRICS
DATA ACQUIRED 1977

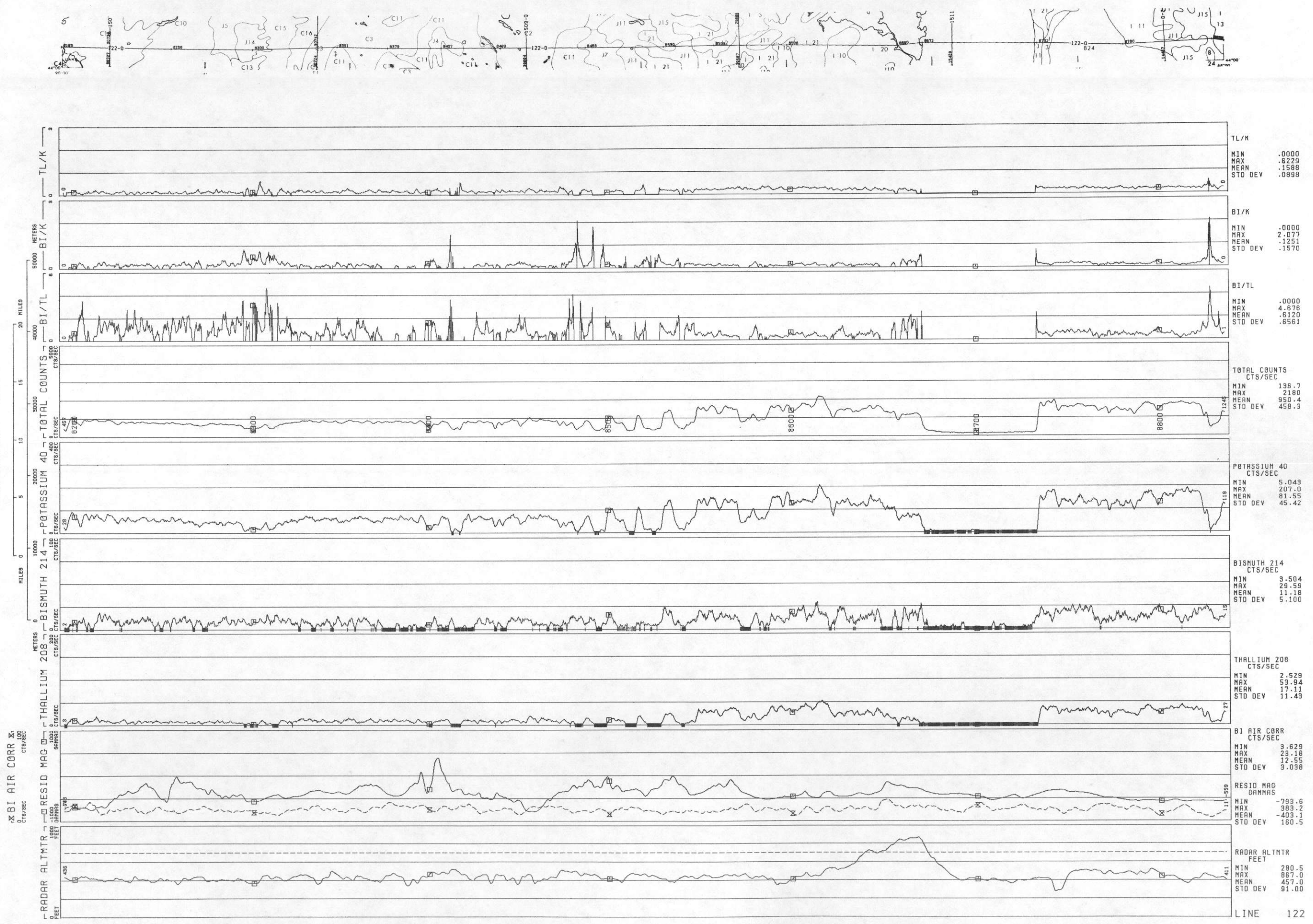


TL/K	MIN .0000
	MAX .5114
	MEAN .1570
	STD DEV .0791
BI/K	MIN .0000
	MAX 1.034
	MEAN .0838
	STD DEV .0896
BI/TL	MIN .0000
	MAX 3.442
	MEAN .4600
	STD DEV .4995
TOTAL COUNTS	MIN 103.2
CTS/SEC	MAX 2348
	MEAN 1063
	STD DEV 555.9
POTASSIUM 40	MIN 5.563
CTS/SEC	MAX 242.8
	MEAN 102.4
	STD DEV 57.81
BISMUTH 214	MIN 3.769
CTS/SEC	MAX 29.83
	MEAN 11.11
	STD DEV 4.912
THALLIUM 208	MIN 3.018
CTS/SEC	MAX 58.42
	MEAN 20.57
	STD DEV 13.78
BI AIR CORR	MIN 3.402
CTS/SEC	MAX 18.56
	MEAN 11.20
	STD DEV 2.643
RESID MAG	MIN -748.6
GAMMAS	MAX 208.3
	MEAN -309.4
	STD DEV 157.7
RADAR ALTMTR	MIN 360.8
FEET	MAX 613.0
	MEAN 473.3
	STD DEV 42.11
LINE	120

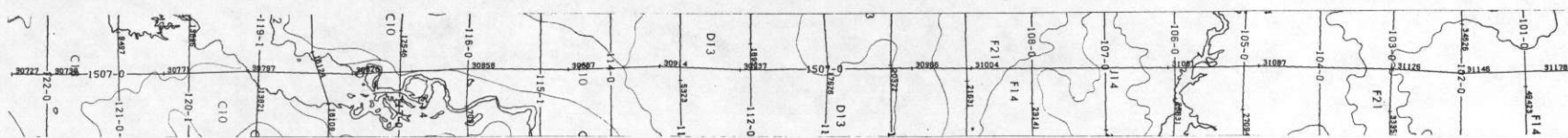
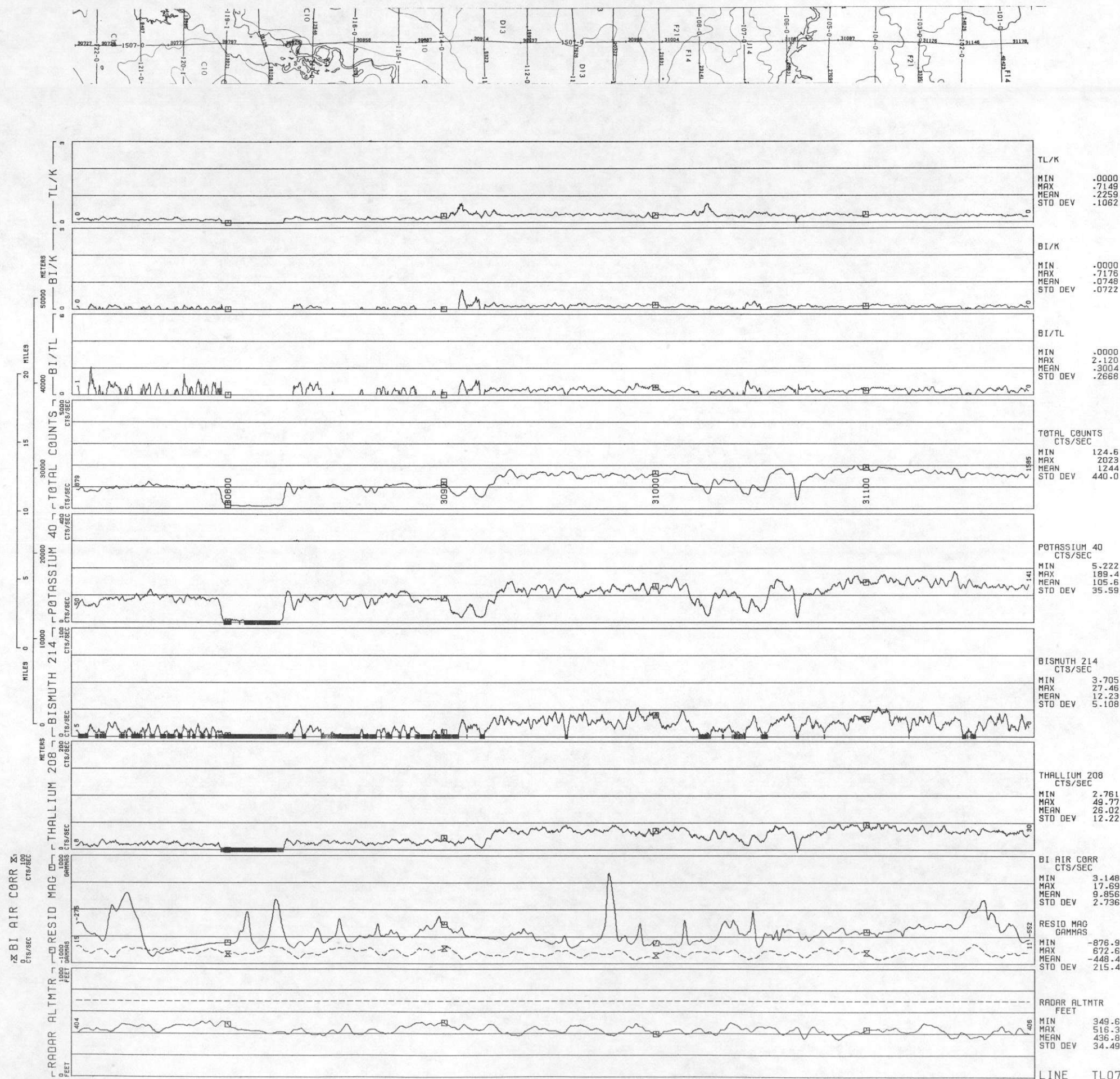
N. WISCONSIN - GREEN BAY - NIMS NL 16-10 - GEOMETRICS
LINE 121
DATA ACQUIRED 1977



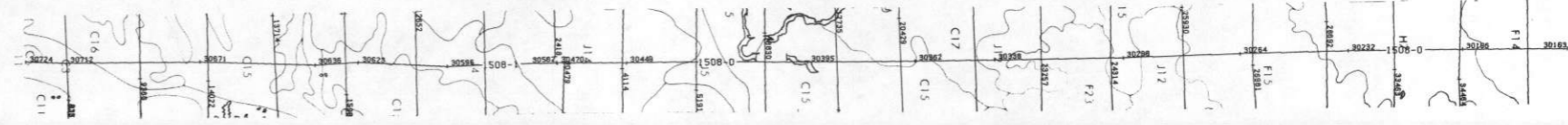
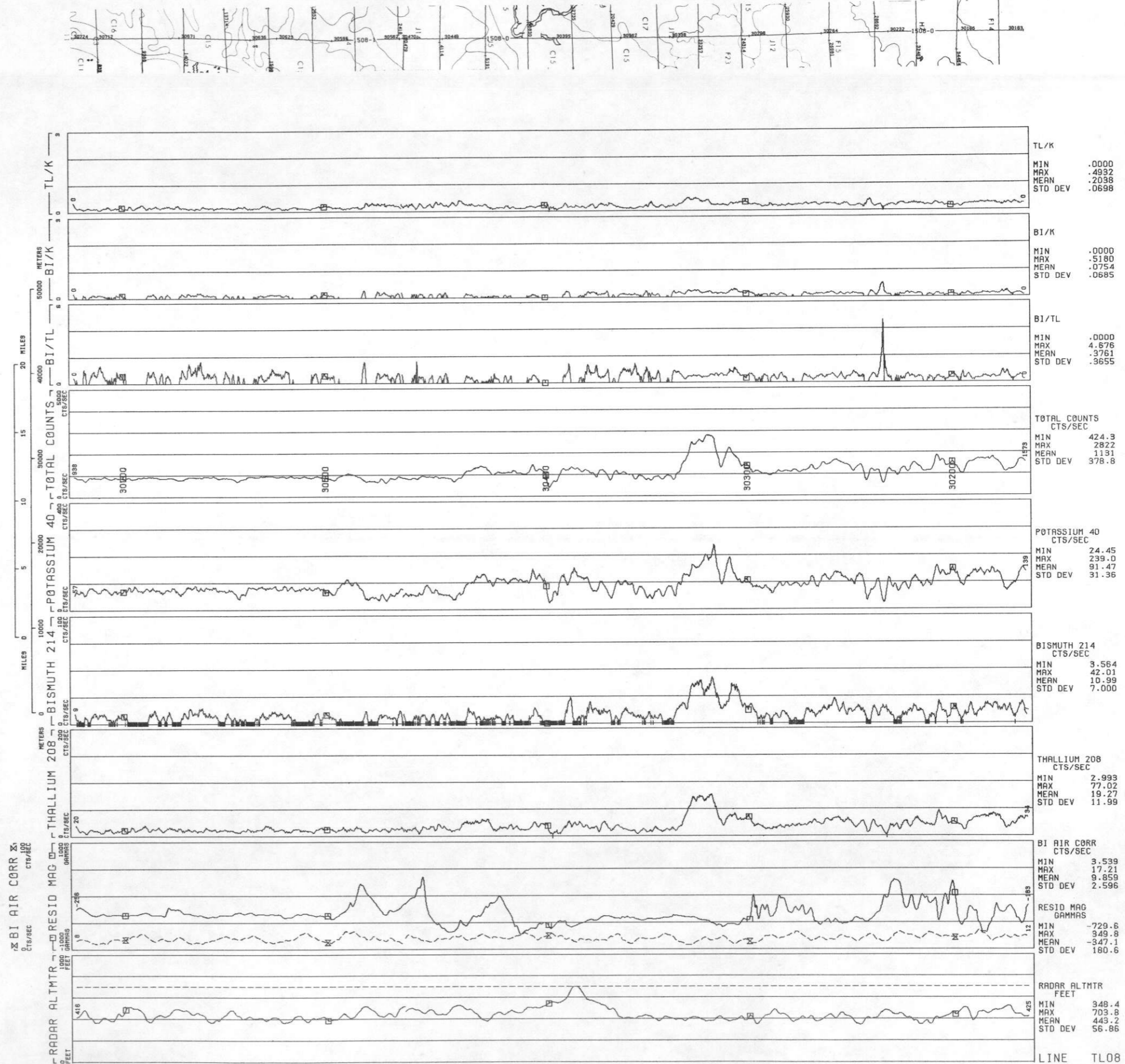
LINE 122
 N. WISCONSIN - GREEN BAY - NTMS NL 16-10 - GEOMETRICS
 DATA ACQUIRED 1977



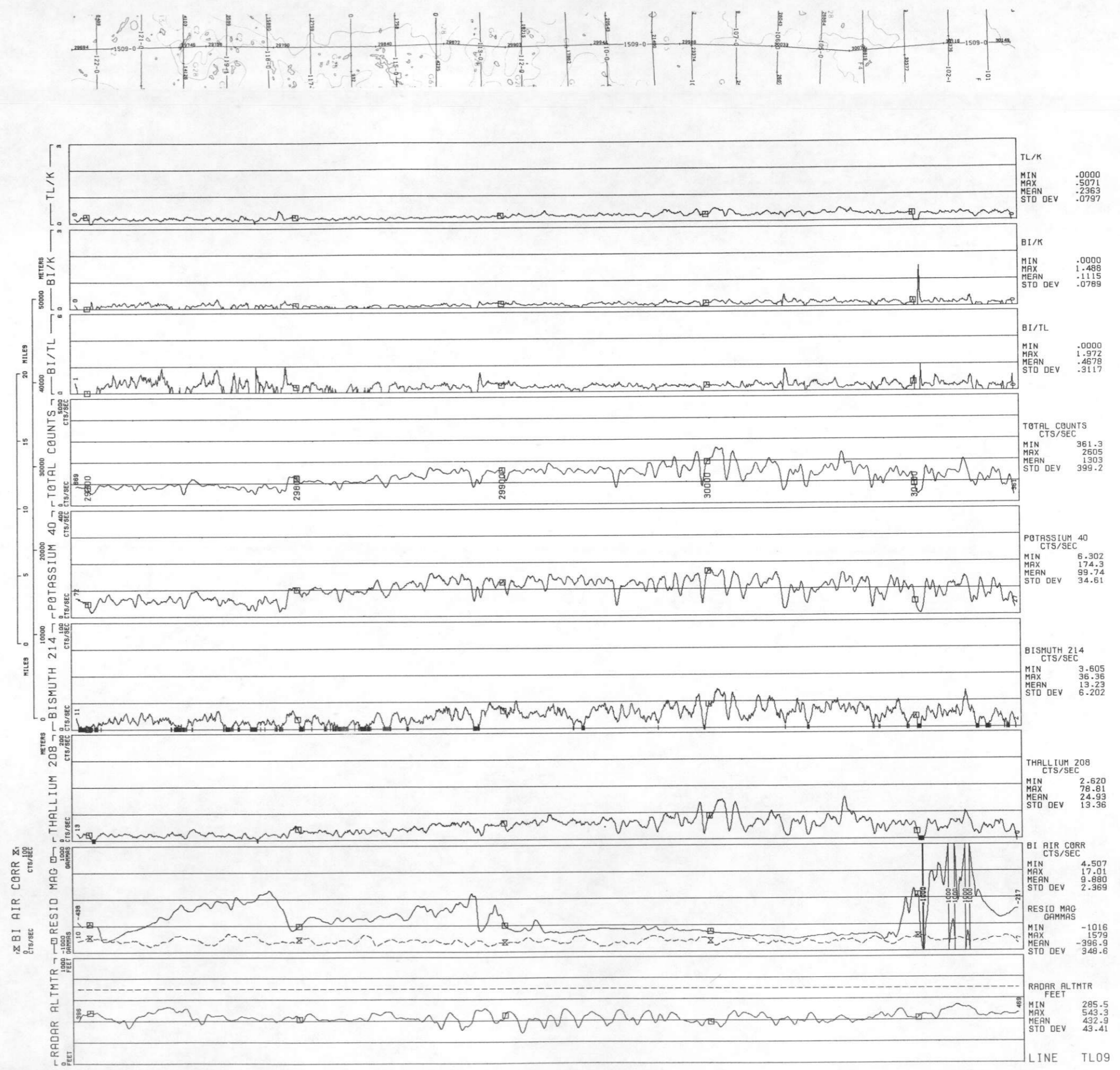
N. WISCONSIN - GREEN BAY - NIMS NL 16-10 - GEOMETRICS
 LINE TLO7
 DATA ACQUIRED 1977



N. WISCONSIN - GREEN BAY - NMMS NL 16-10 - GEOMETRICS
LINE TLO8
DATA ACQUIRED 1977

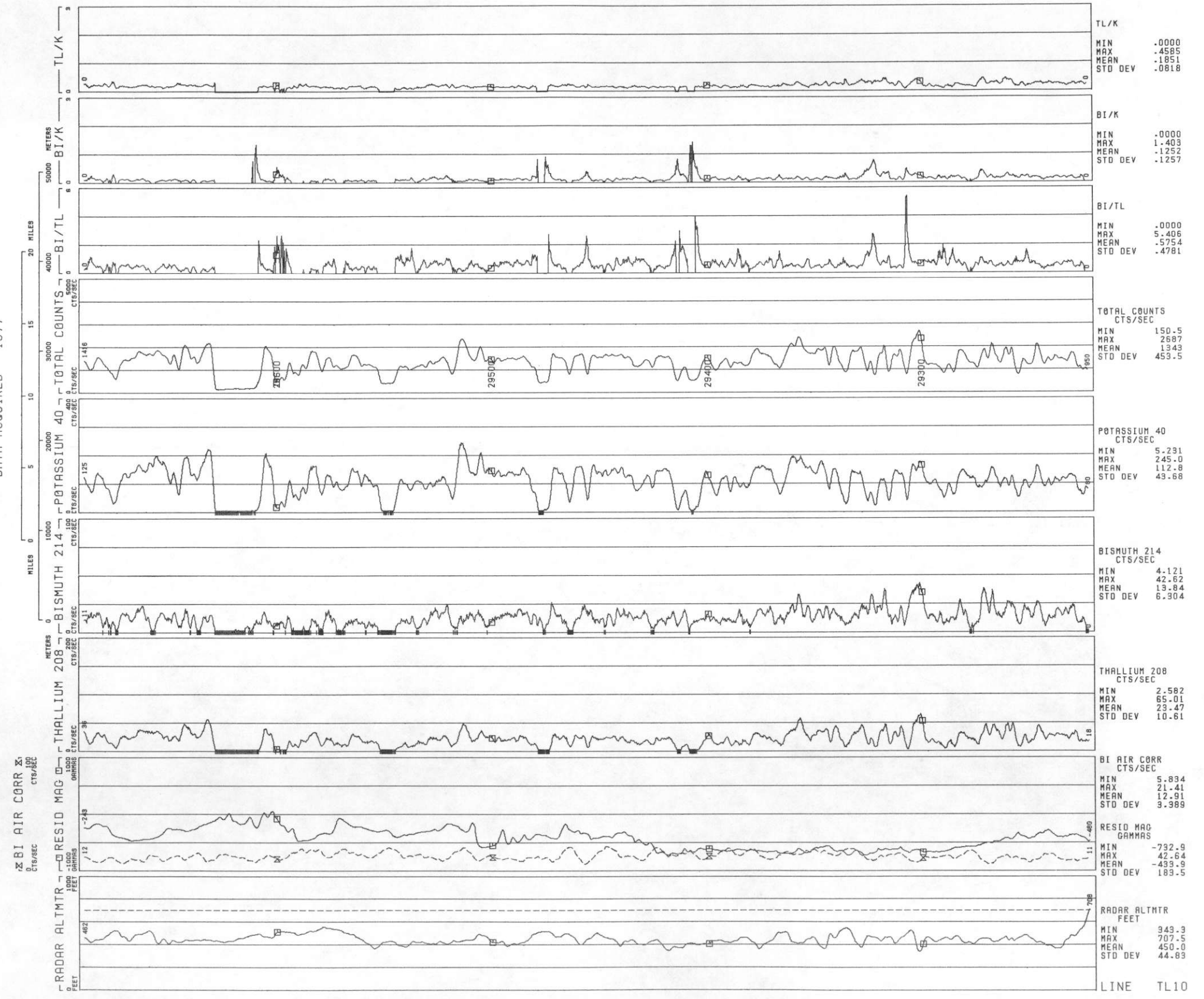


N. WISCONSIN - GREEN BAY - NTMS NL 16-10 - GEOMETRICS
LINE TLO9
DATA ACQUIRED 1977



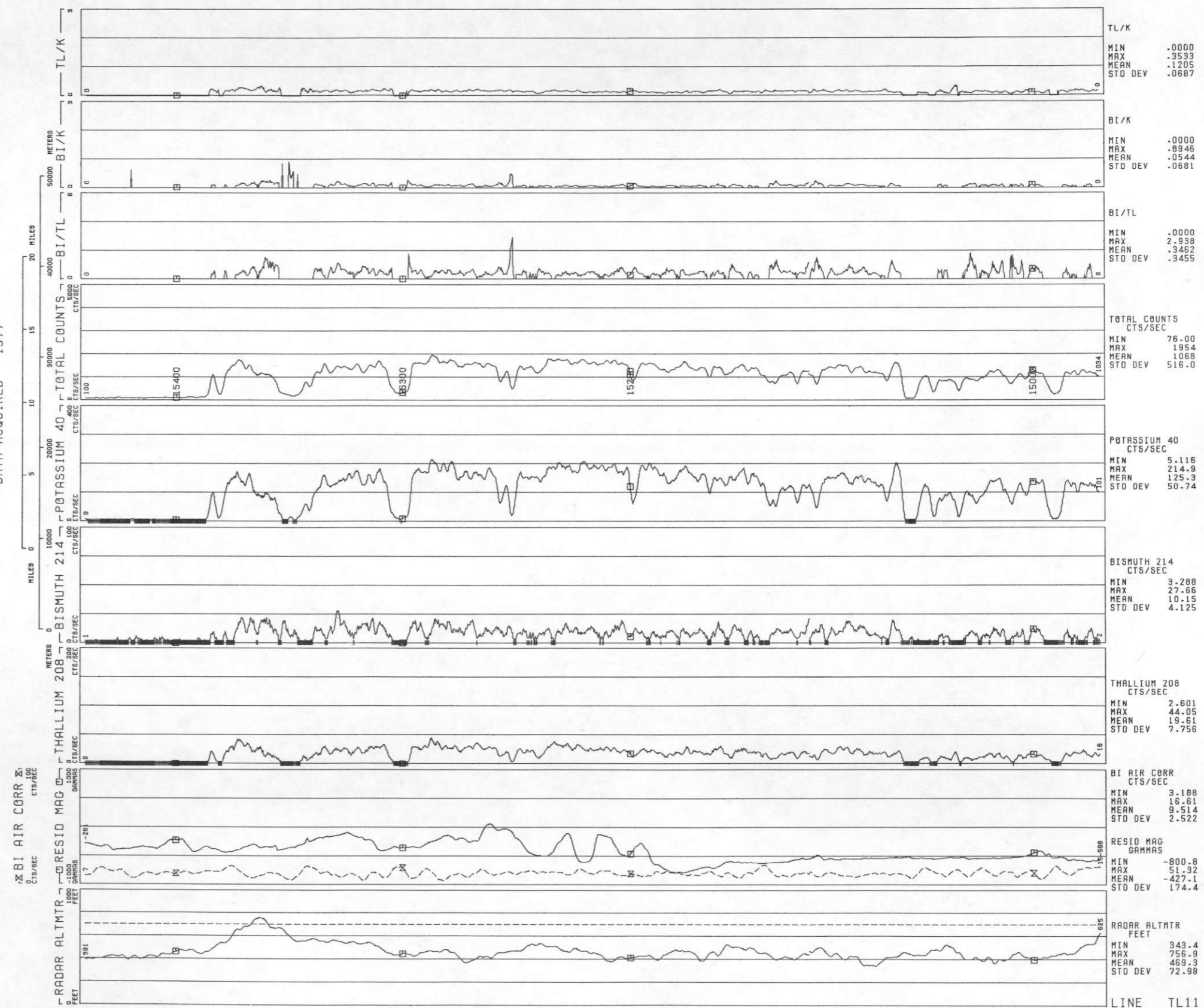



LINE TL10
N. WISCONSIN - GREEN BAY - NTMS NL 16-10 - GEOMETRICS
DATA ACQUIRED 1977



LINE TL10

N. WISCONSIN - GREEN BAY - NTMS NL 16-10 - GEOMETRICS
LINE TL11
DATA ACQUIRED 1977

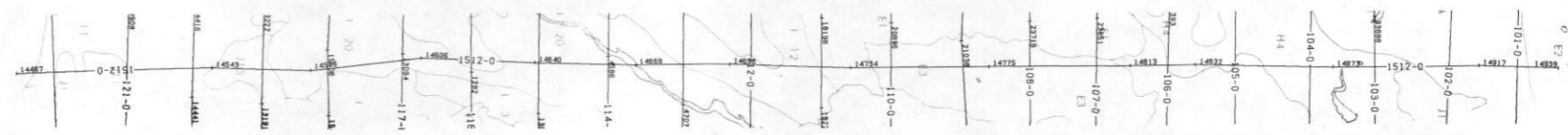
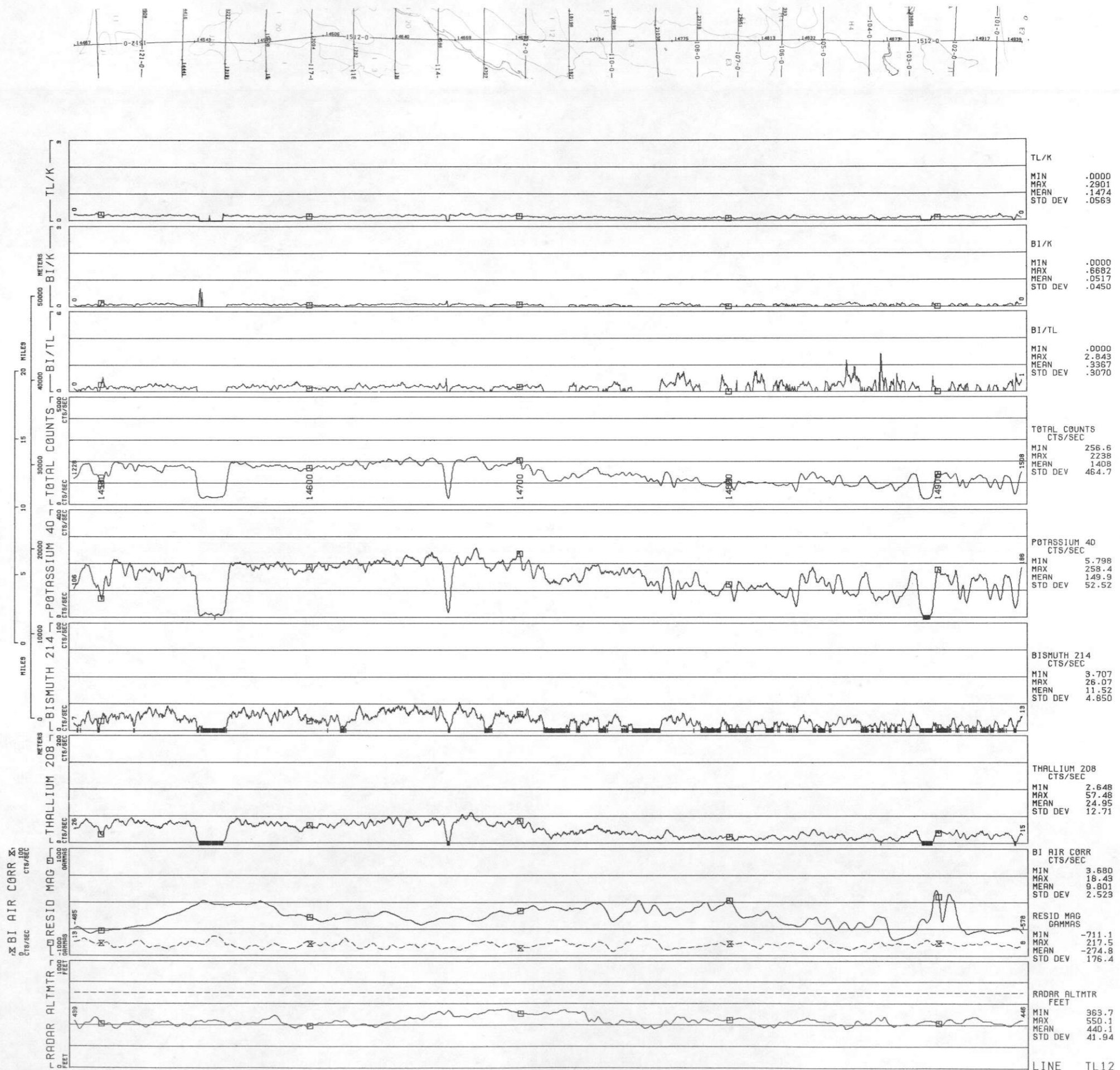


LINE TL11

N. WISCONSIN - GREEN BAY - NTMS NL 16-10 - GEOMETRICS

LINE TL12

DATA ACQUIRED 1977

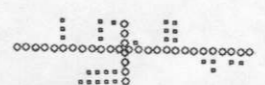
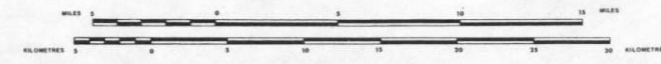


GREEN BAY



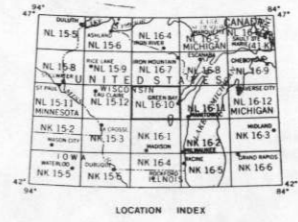
G30

SCALE 1:500,000



○ - DATA STATISTICALLY ADEQUATE
 ○ - DATA STATISTICALLY INADEQUATE
 + - 1 σ ABOUT MEASURE OF CENTRAL TENDENCY


NOTE: ON E-W LINES, +σ TO NORTH, -σ TO SOUTH.
 ON N-S LINES, +σ TO WEST, -σ TO EAST.




URANIUM/THORIUM ANOMALY MAP

NORTHERN WISCONSIN/MICHIGAN AREAS

U. S. DEPARTMENT OF ENERGY

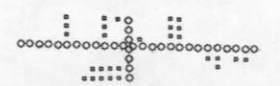
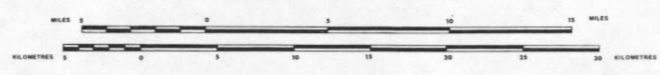
SURVEY AND
 COMPILATION BY:
 **geoMetrics**

GREEN BAY

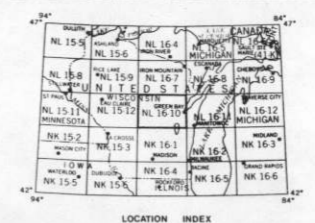


G31

SCALE 1:500,000



○ - DATA STATISTICALLY ADEQUATE
 ○ - DATA STATISTICALLY INADEQUATE
 ○ - 1 σ ABOUT MEASURE OF CENTRAL TENDENCY
 NOTE: ON E-W LINES, +σ TO NORTH, -σ TO SOUTH.
 ON N-S LINES, +σ TO WEST, -σ TO EAST.



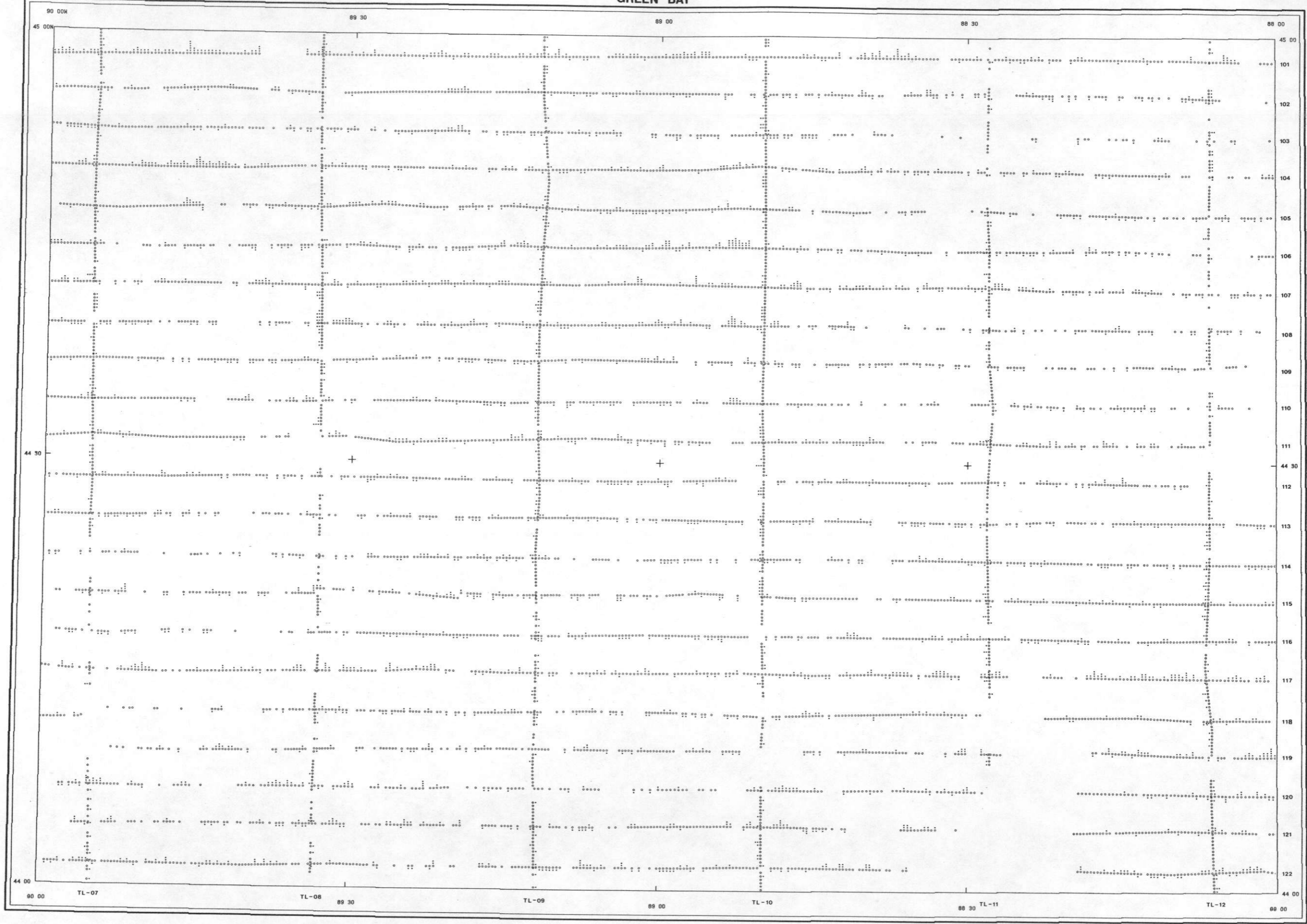
POTASSIUM ANOMALY MAP

NORTHERN WISCONSIN/MICHIGAN AREAS

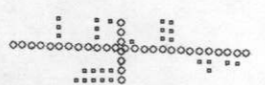
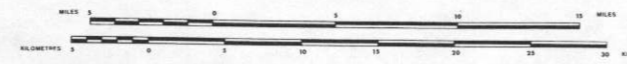
U. S. DEPARTMENT OF ENERGY

SURVEY AND
 COMPILATION BY:
 geometrics

GREEN BAY

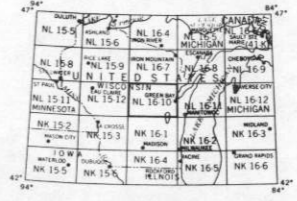


SCALE 1:500,000



○ - DATA STATISTICALLY ADEQUATE
 ○ - DATA STATISTICALLY INADEQUATE
 ⊕ - 1 σ ABOUT MEASURE OF CENTRAL TENDENCY

NOTE: ON E-W LINES, ⊕ TO NORTH, ⊖ TO SOUTH.
 ON N-S LINES, ⊕ TO WEST, ⊖ TO EAST.



LOCATION INDEX

URANIUM ANOMALY MAP

NORTHERN WISCONSIN/MICHIGAN AREAS

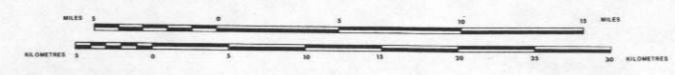
U. S. DEPARTMENT OF ENERGY

SURVEY AND
 COMPILATION BY:
 geoMetrics

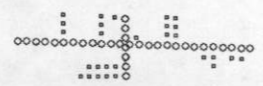
GREEN BAY



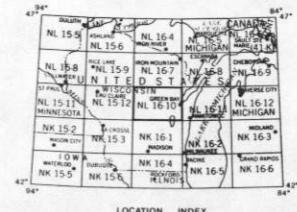
SCALE 1:500,000



SURVEY AND
 COMPILATION BY:
 geoMetrics



○ - DATA STATISTICALLY ADEQUATE
 ● - DATA STATISTICALLY INADEQUATE
 + - 1 σ OF ABOUT MEASURE OF CENTRAL TENDENCY
 NOTE: ON E-W LINES, +σ TO NORTH, -σ TO SOUTH.
 ON N-S LINES, +σ TO WEST, -σ TO EAST.




THORIUM ANOMALY MAP

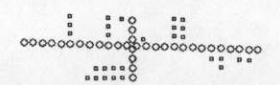
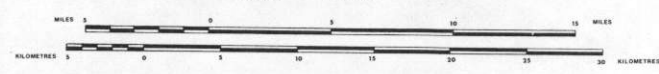
NORTHERN WISCONSIN/MICHIGAN AREAS

U. S. DEPARTMENT OF ENERGY

GREEN BAY

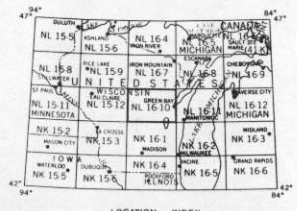


SCALE 1:500,000



○ - DATA STATISTICALLY ADEQUATE
 ○ - DATA STATISTICALLY INADEQUATE
 ■ - 1 σ ABOUT MEASURE OF CENTRAL TENDENCY

NOTE: ON E-W LINES, +σ TO NORTH, -σ TO SOUTH.
 ON N-S LINES, +σ TO WEST, -σ TO EAST.



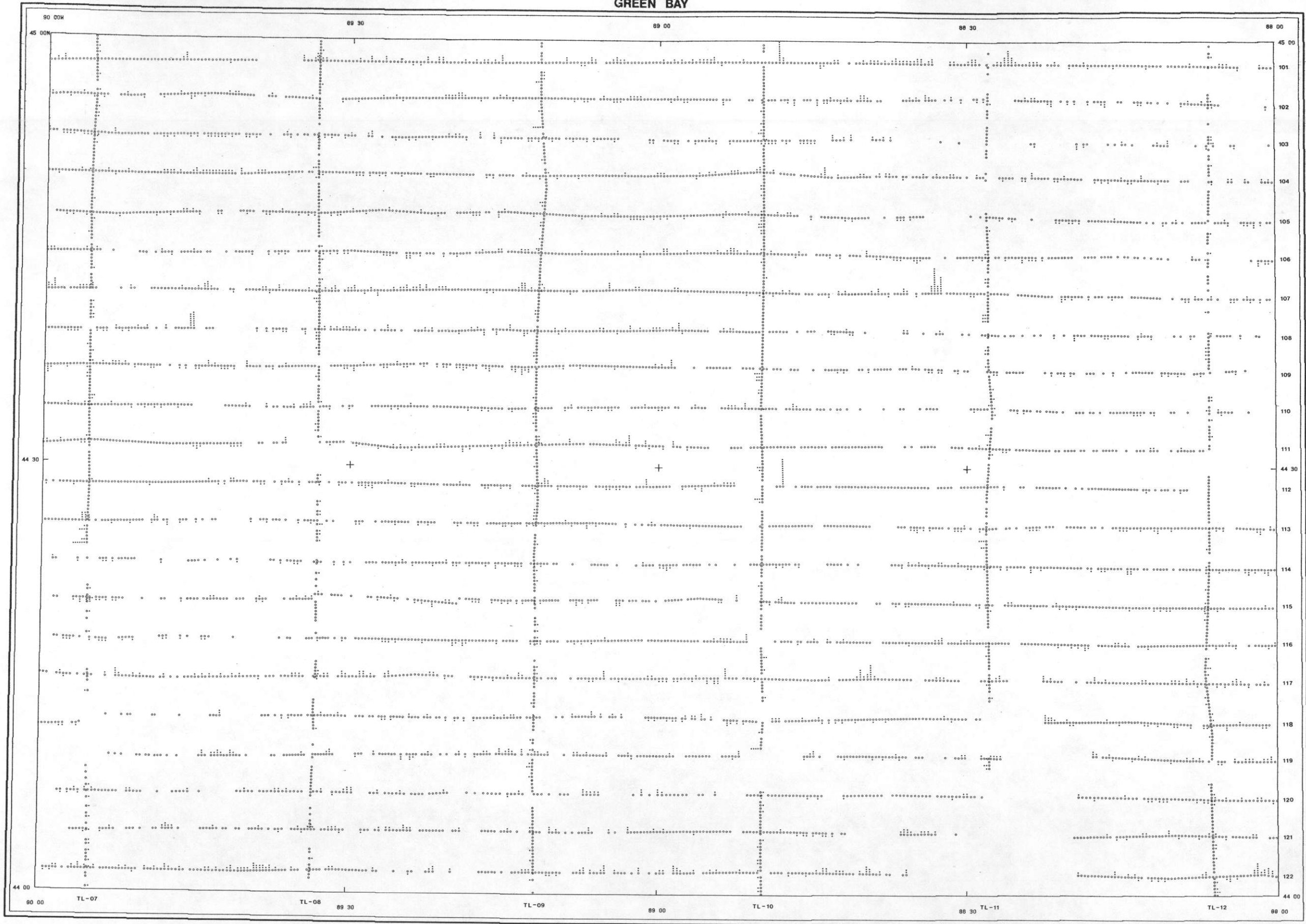
THORIUM/POTASSIUM ANOMALY MAP

NORTHERN WISCONSIN/MICHIGAN AREAS


U. S. DEPARTMENT OF ENERGY

SURVEY AND
 COMPILATION BY:
 geoMetrics

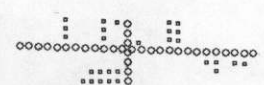
GREEN BAY



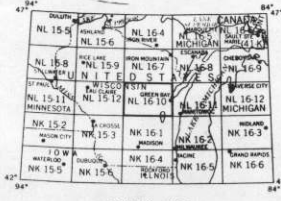
SCALE 1:500,000



SURVEY AND
 COMPILATION BY:
 geoMetrics



○ - DATA STATISTICALLY ADEQUATE
 ○ - DATA STATISTICALLY INADEQUATE
 × - 1 σ ABOUT MEASURE OF CENTRAL TENDENCY
 NOTE: ON E-W LINES, +σ TO NORTH, -σ TO SOUTH.
 ON N-S LINES, +σ TO WEST, -σ TO EAST.



URANIUM/POTASSIUM ANOMALY MAP

NORTHERN WISCONSIN/MICHIGAN AREAS

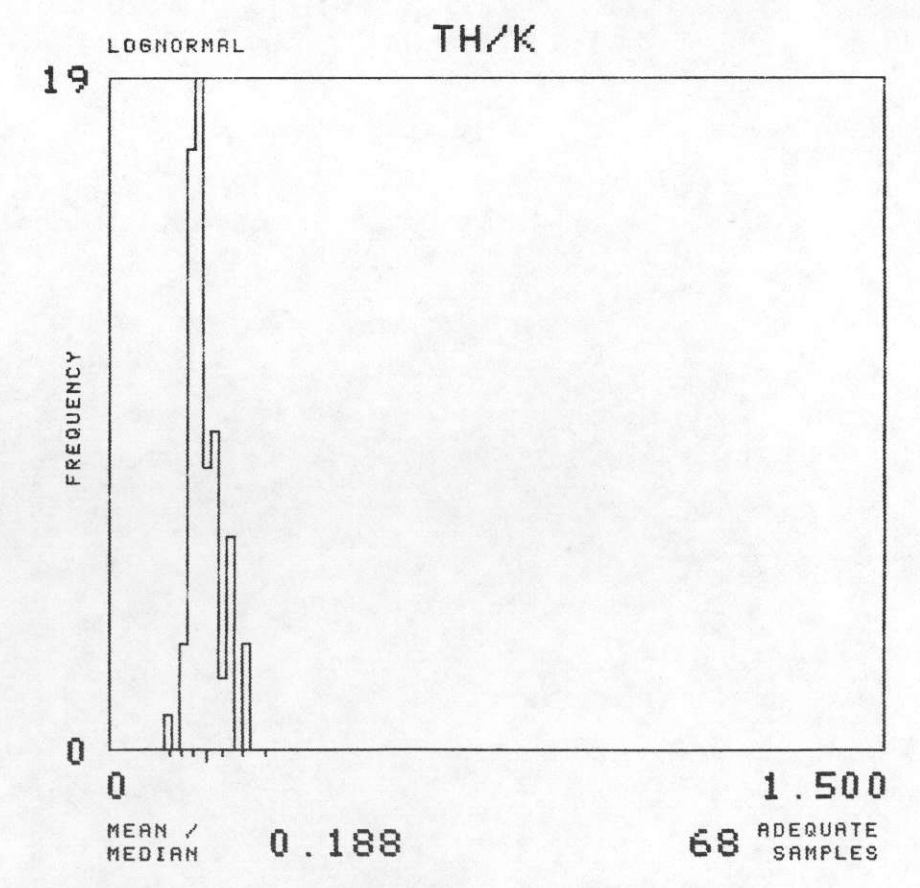
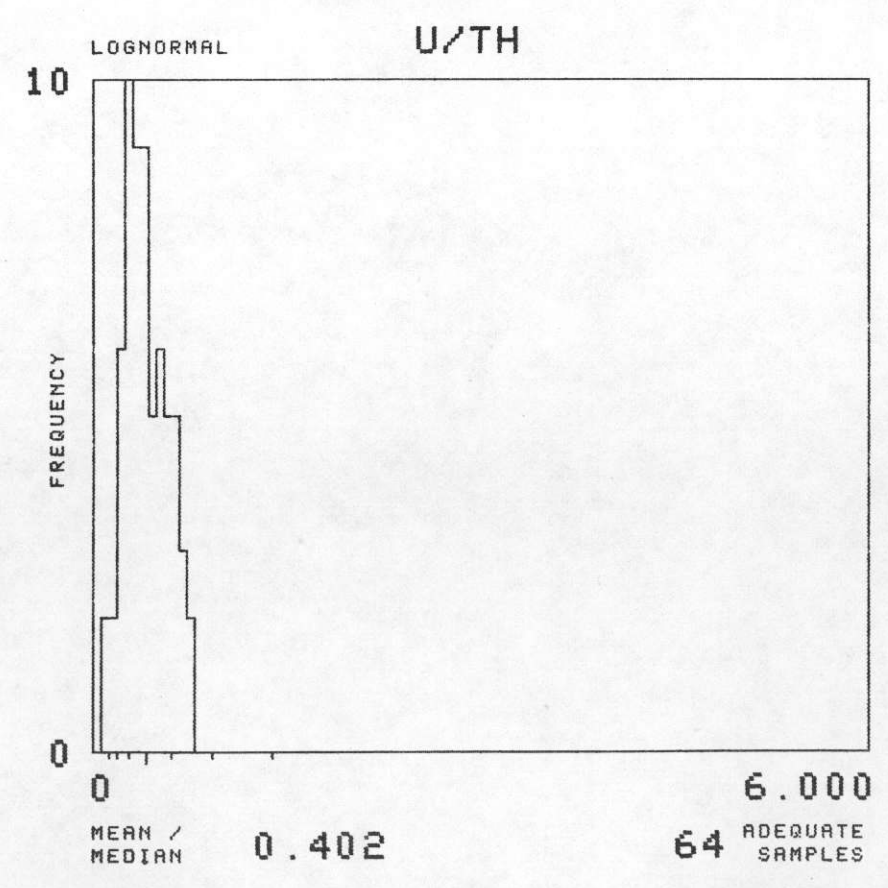
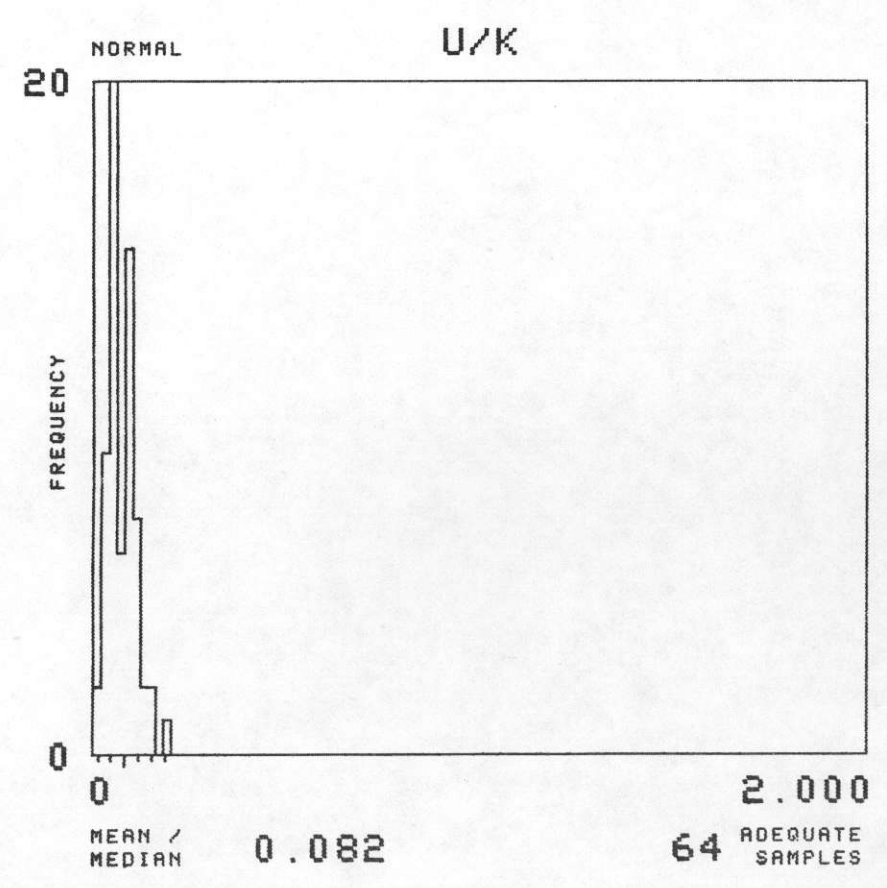
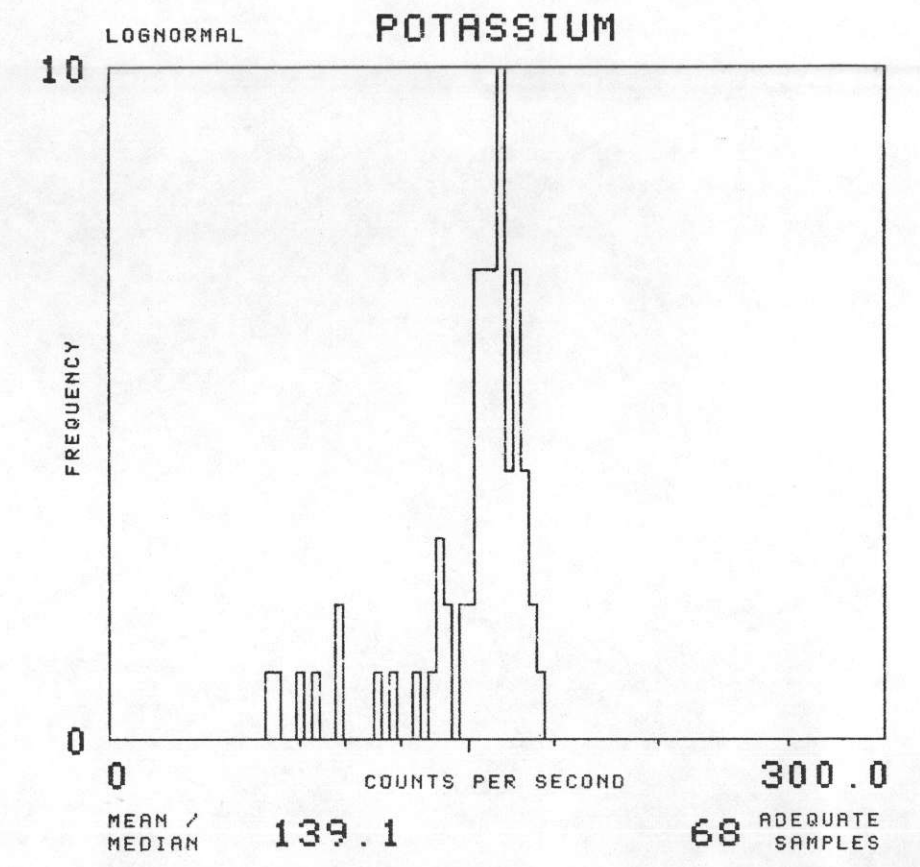
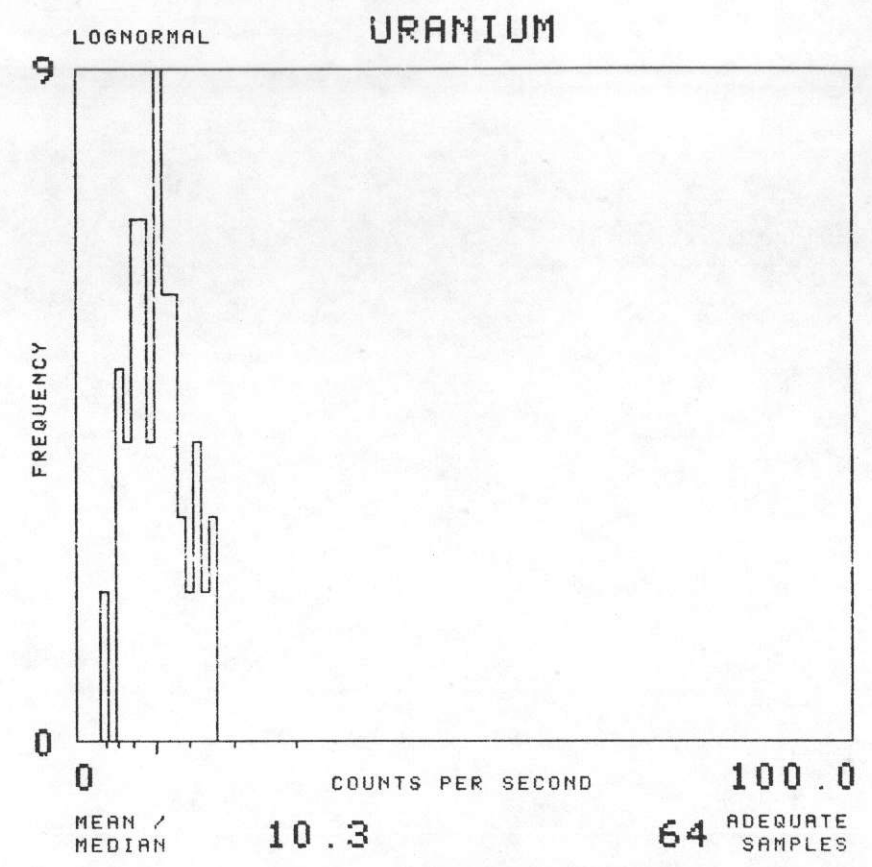
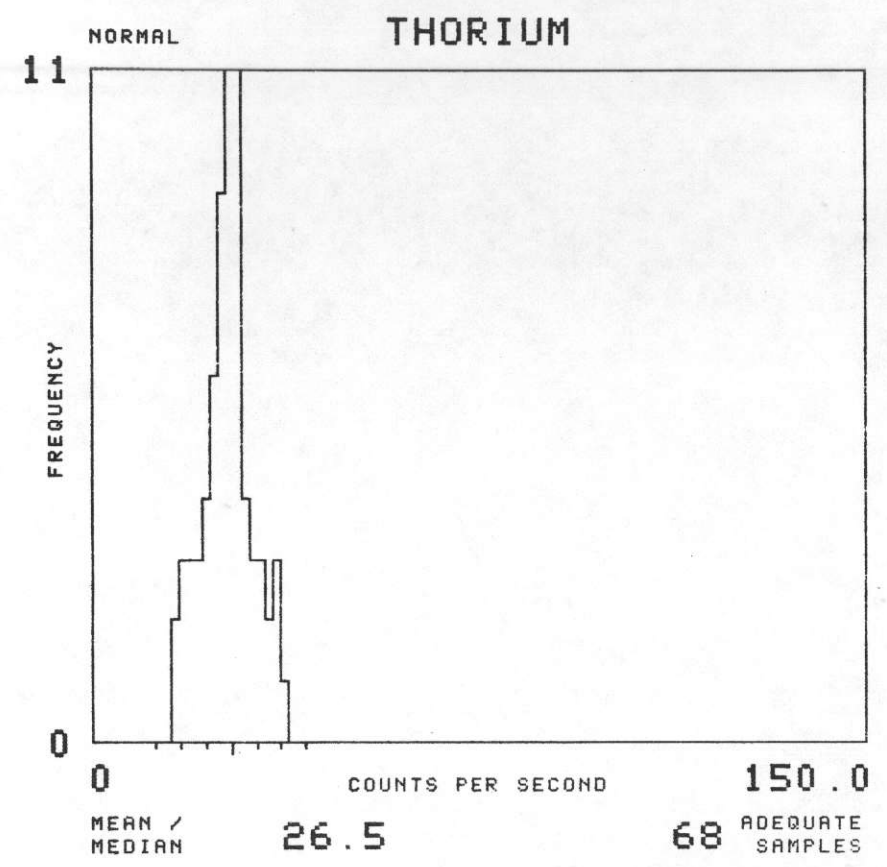
U. S. DEPARTMENT OF ENERGY

NTMS NL 16-10 GREEN BAY, WISCONSIN

SOIL GROUP : B17

TOTAL NUMBER OF SAMPLES 68

GEOMETRICS 1977

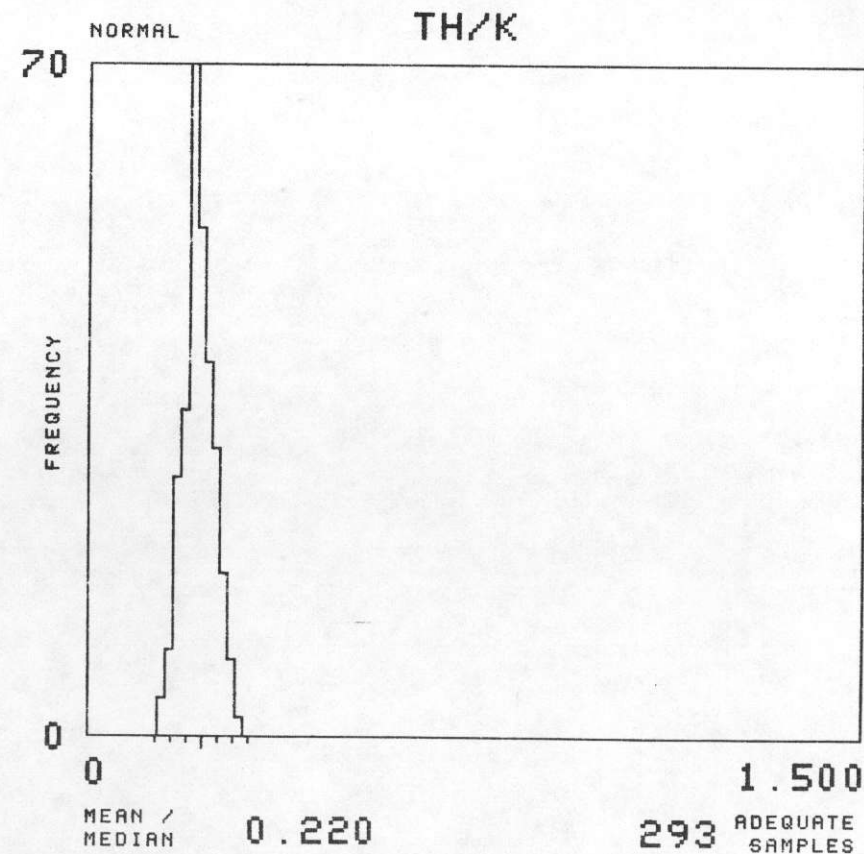
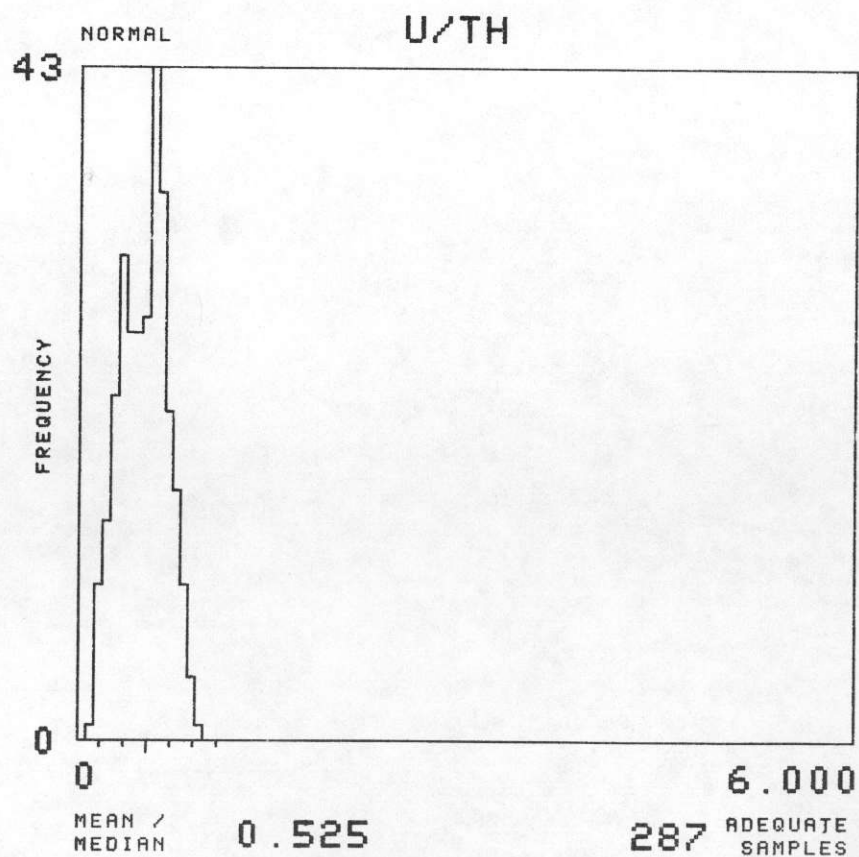
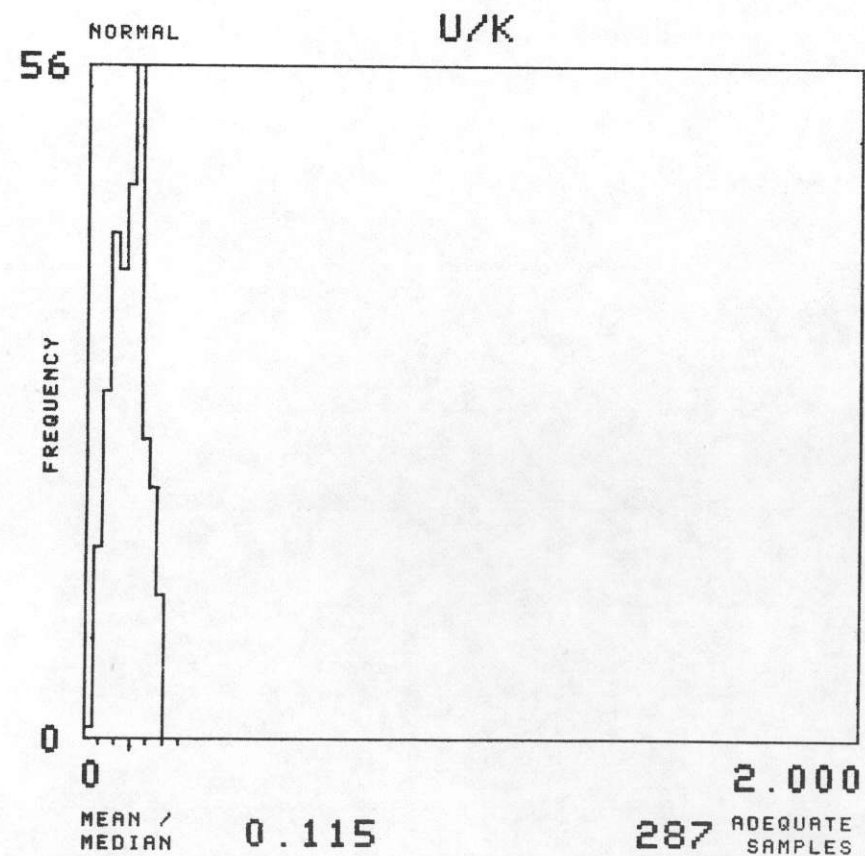
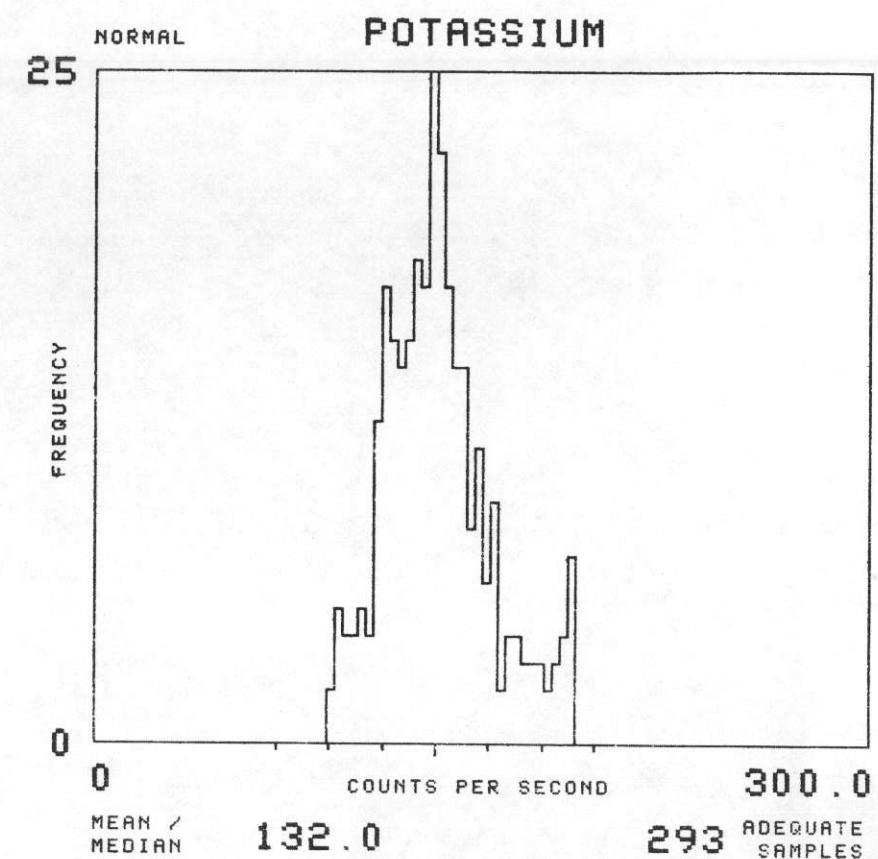
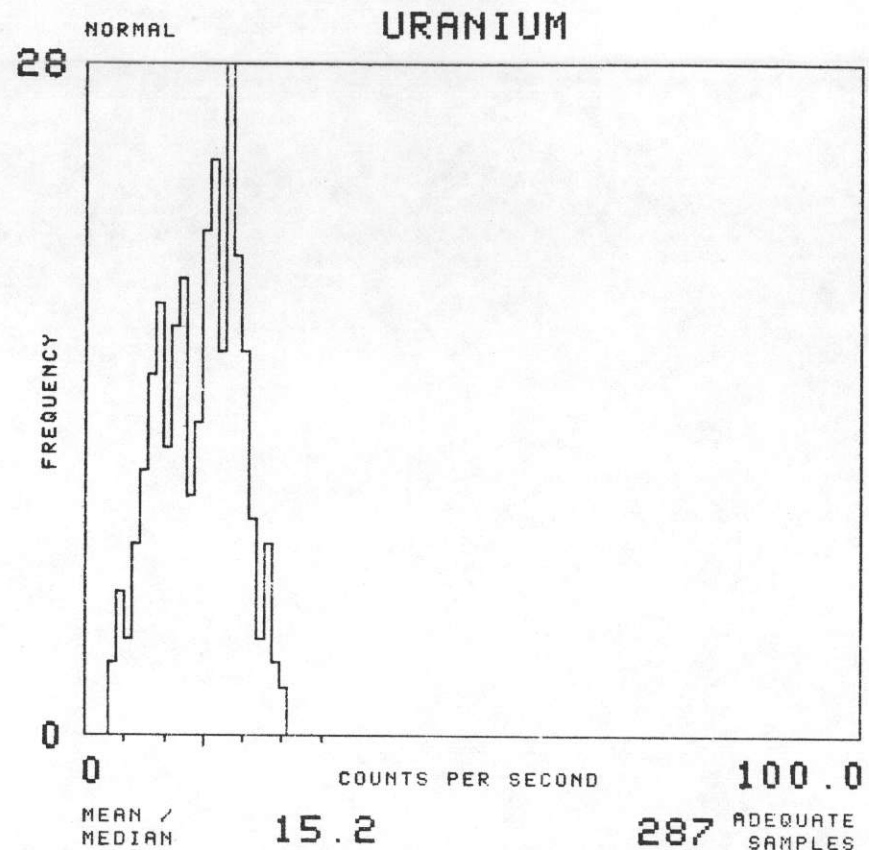
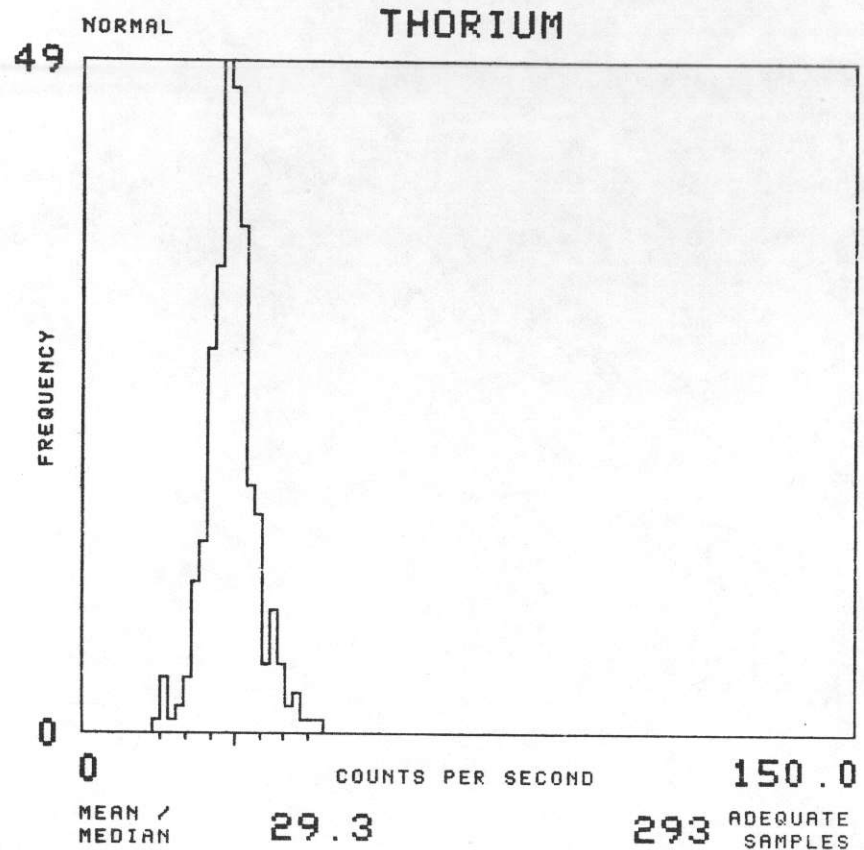


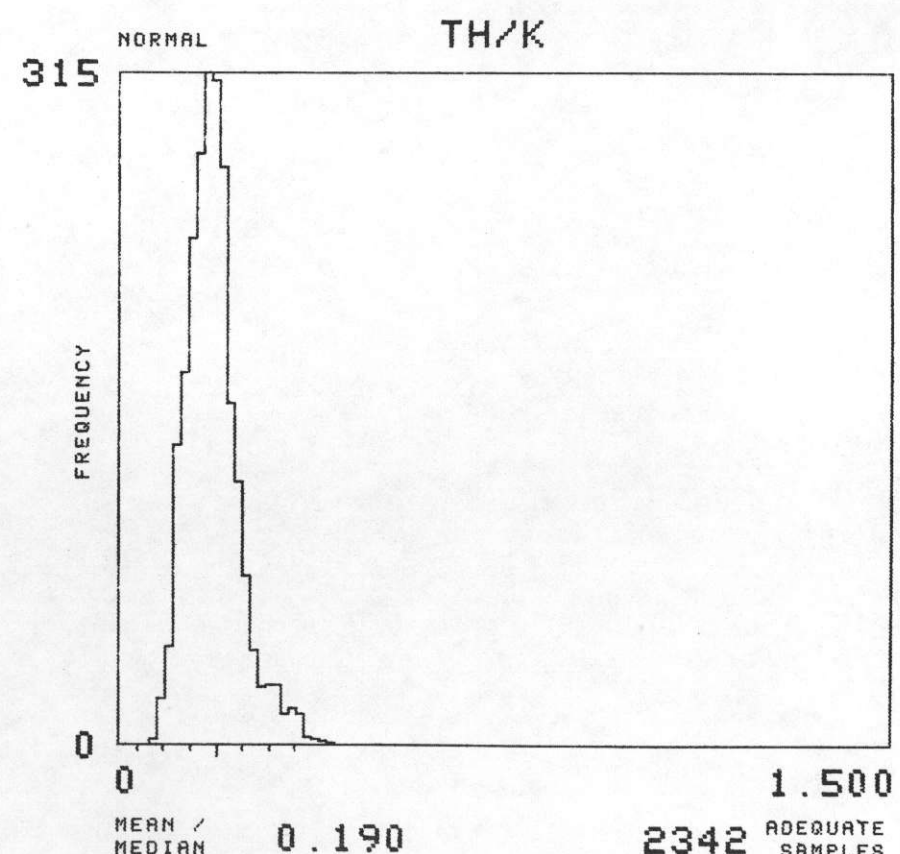
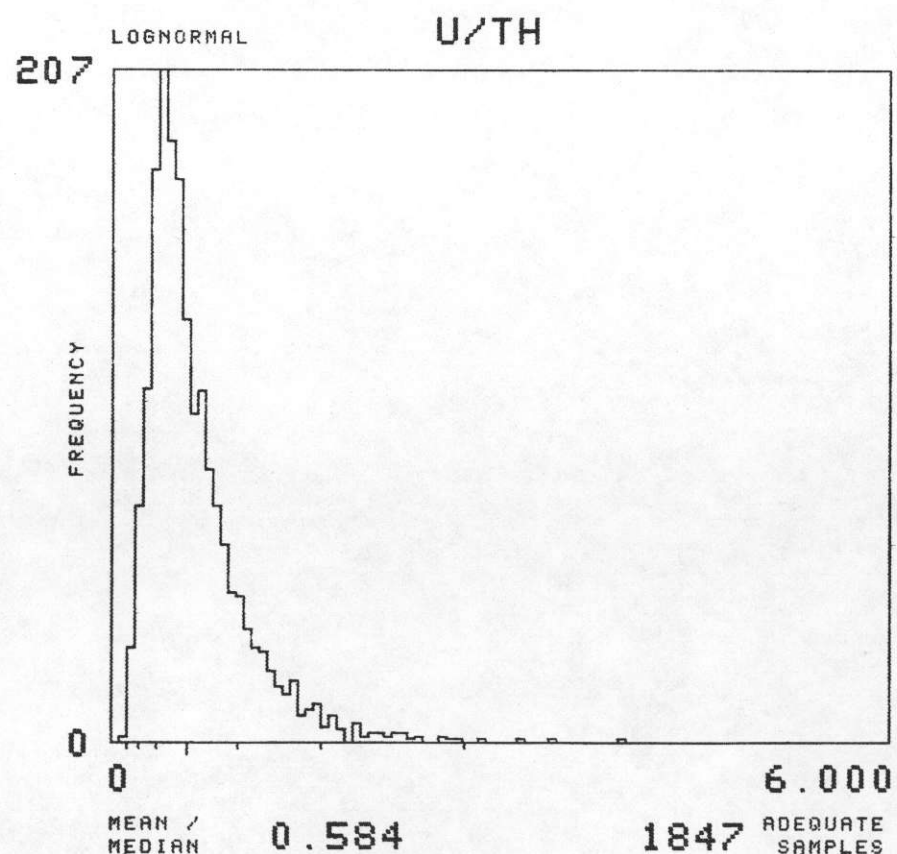
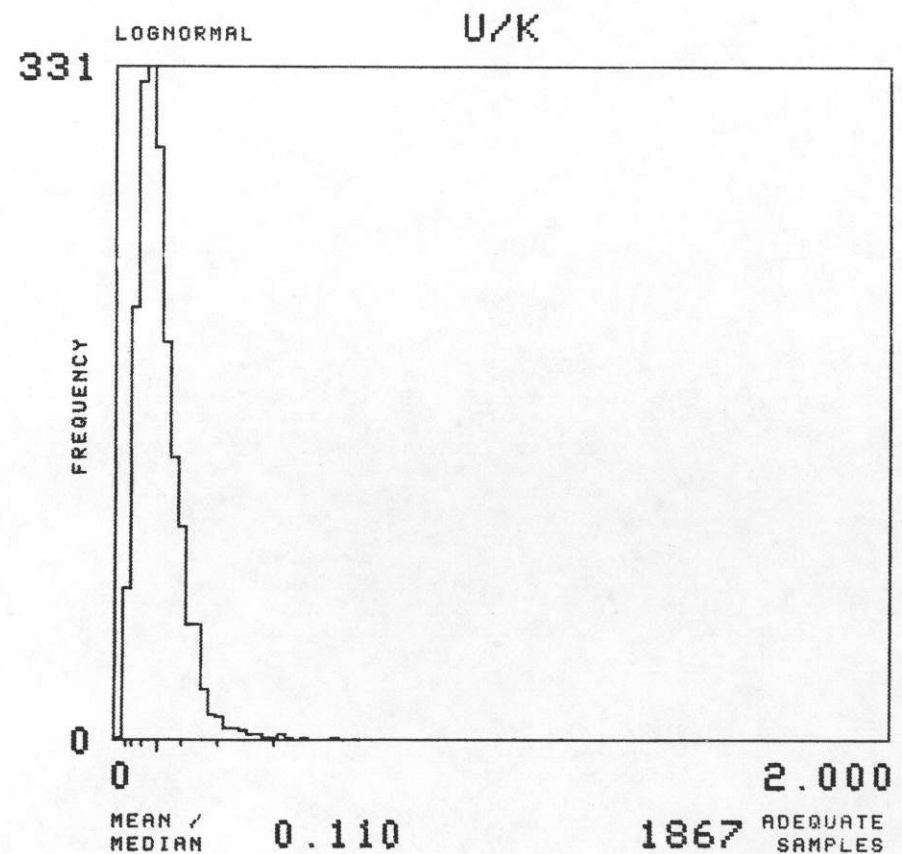
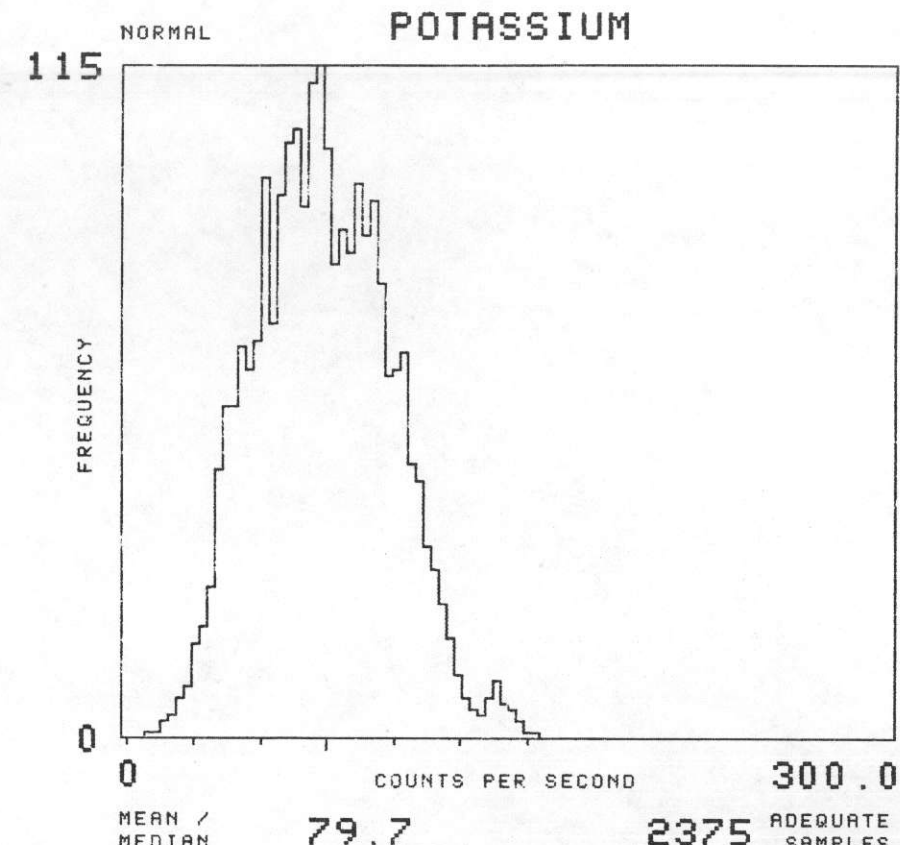
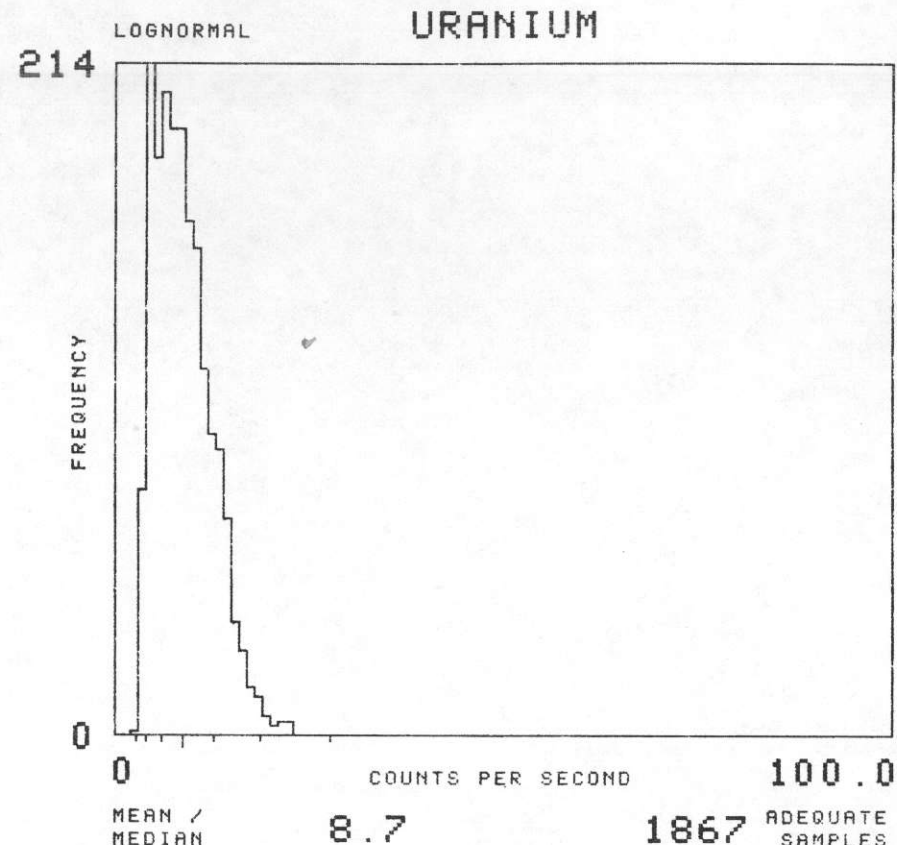
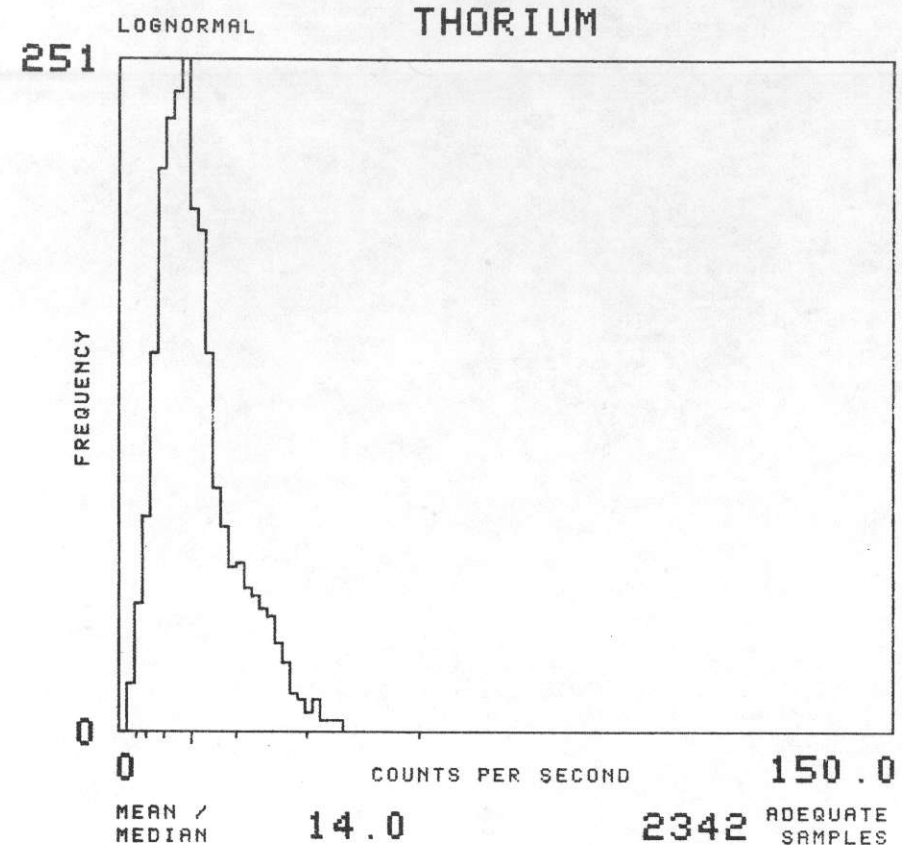
NTMS NL 16-10 GREEN BAY, WISCONSIN

SOIL GROUP : B24

TOTAL NUMBER OF SAMPLES 293

GEOMETRICS 1977



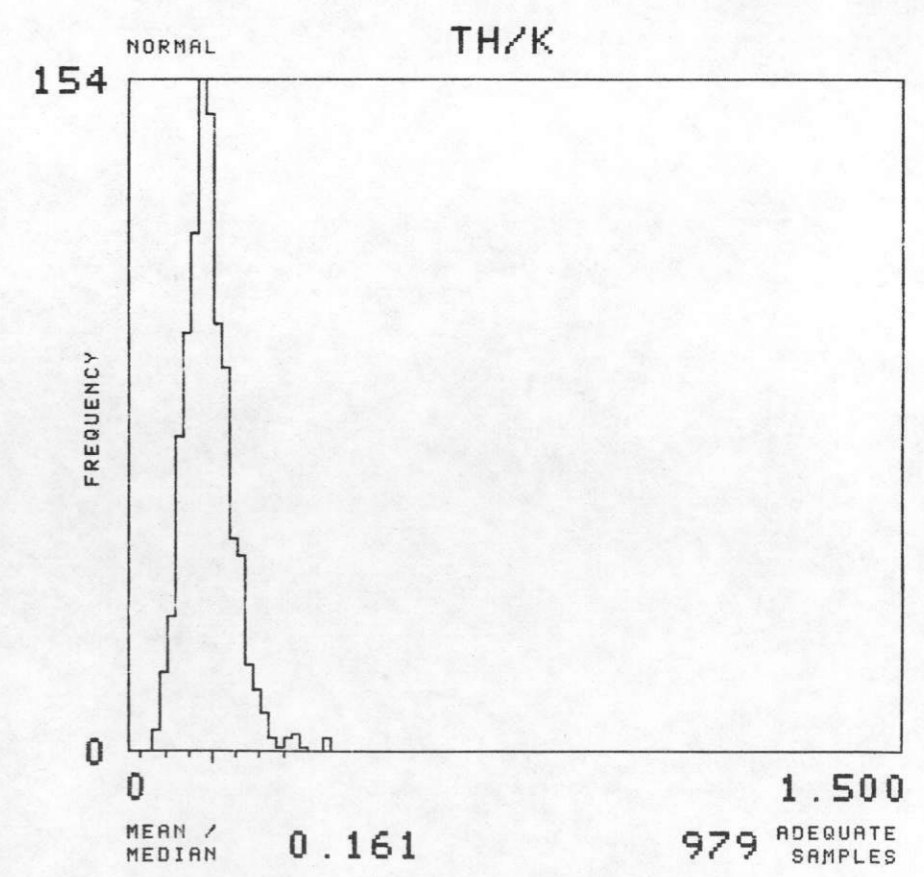
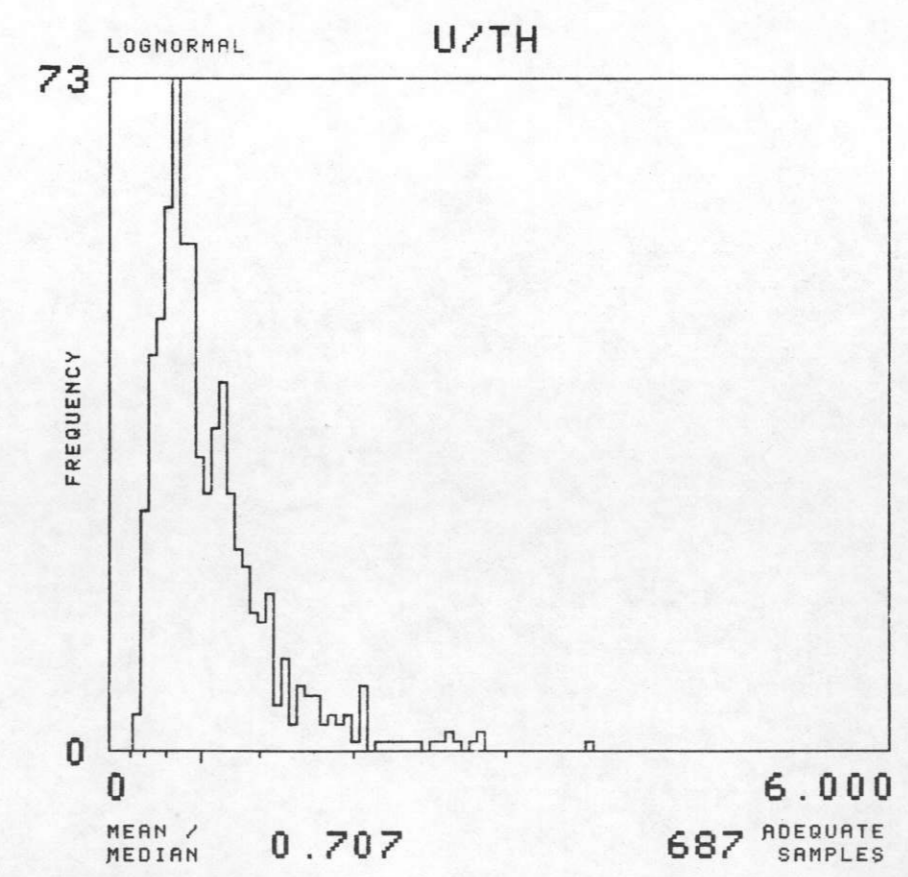
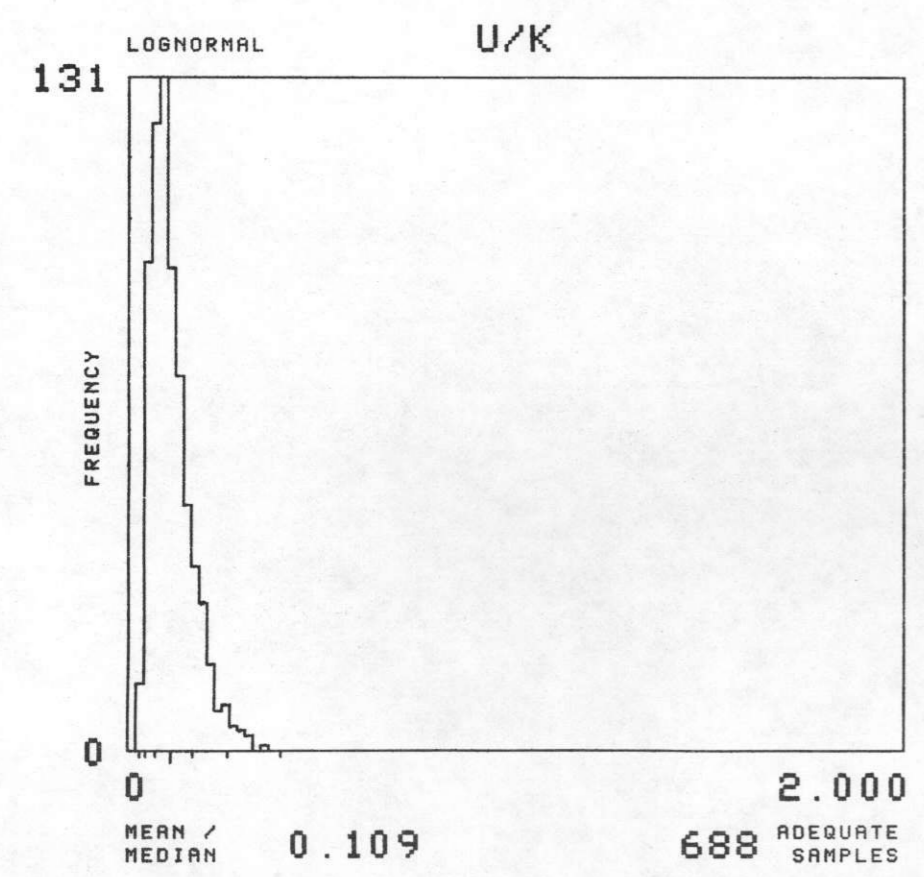
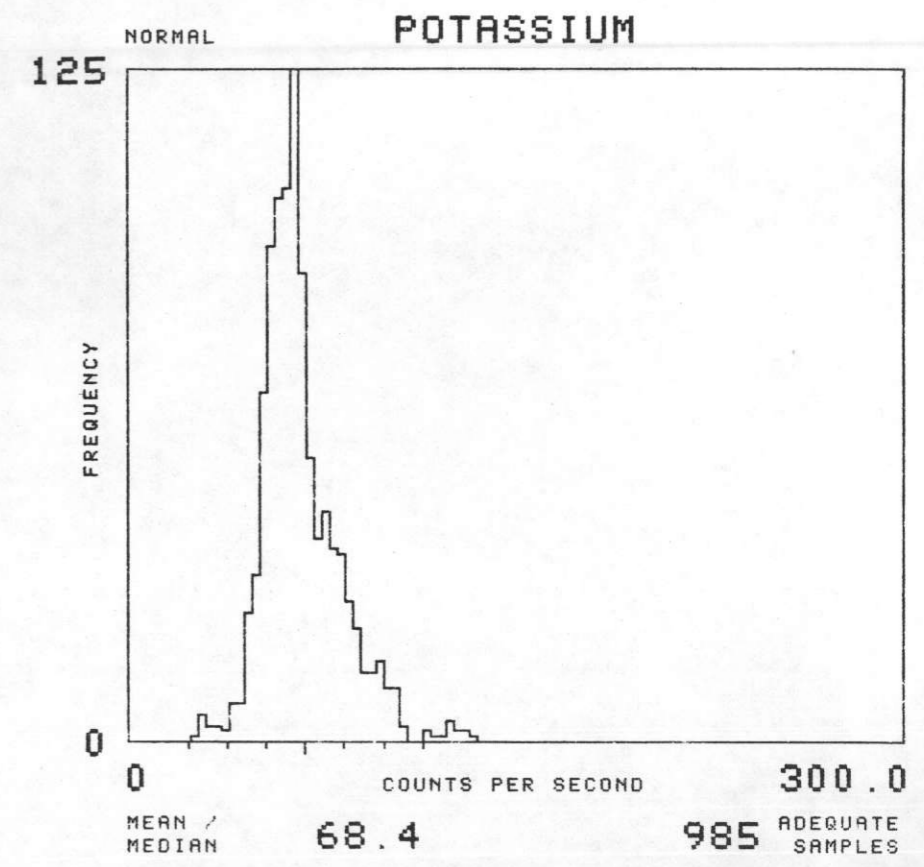
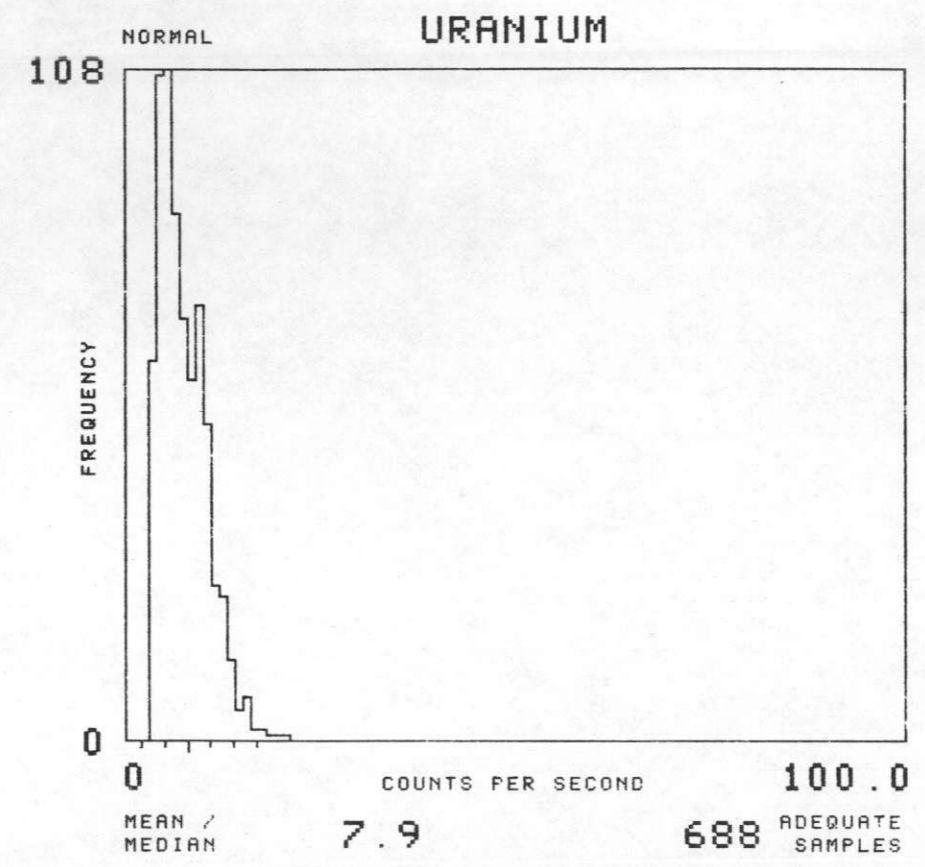
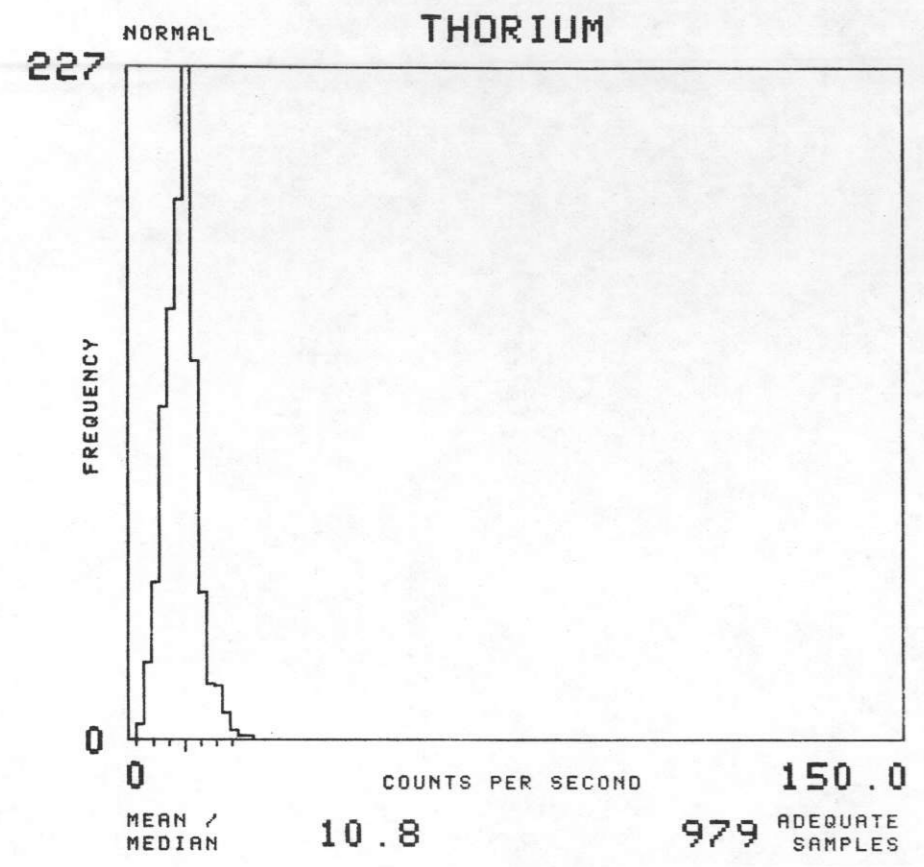


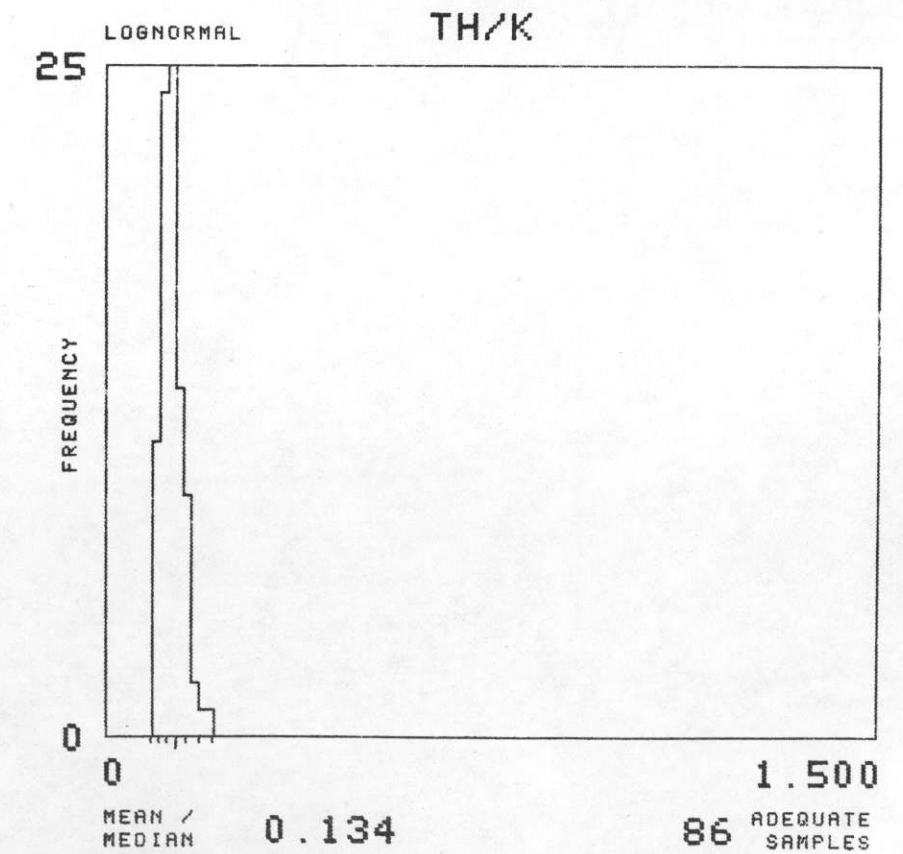
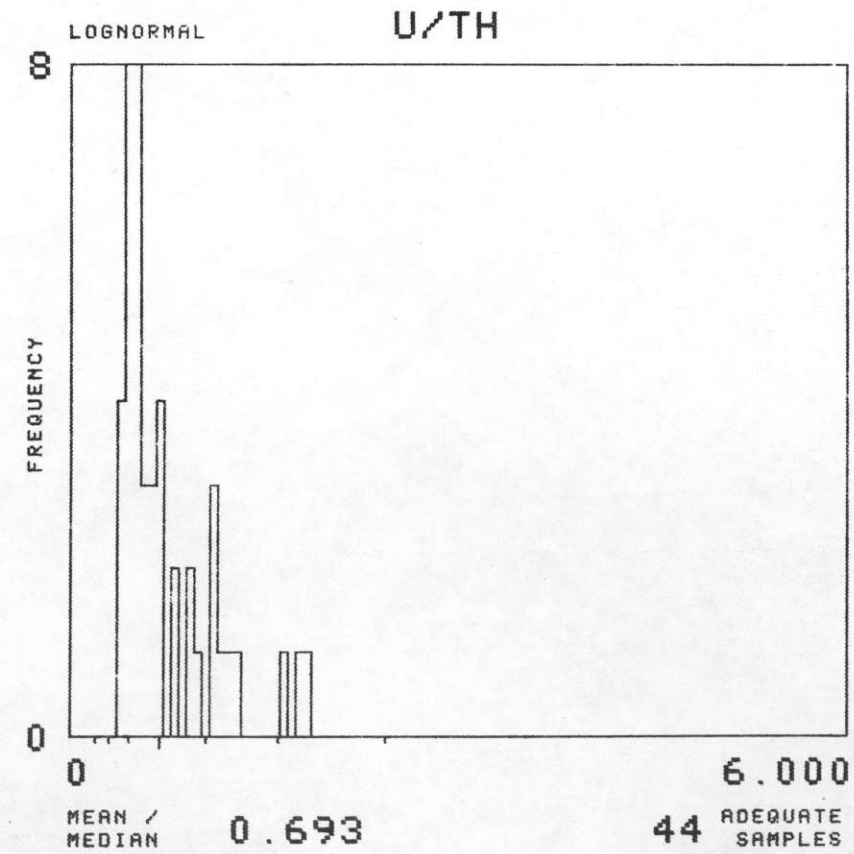
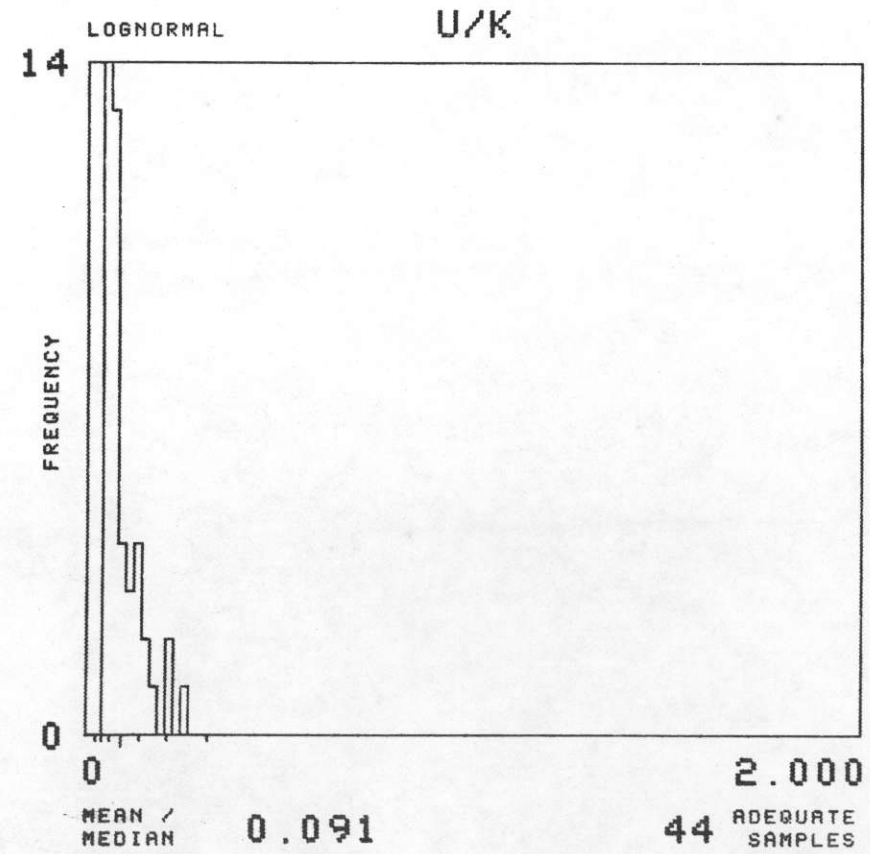
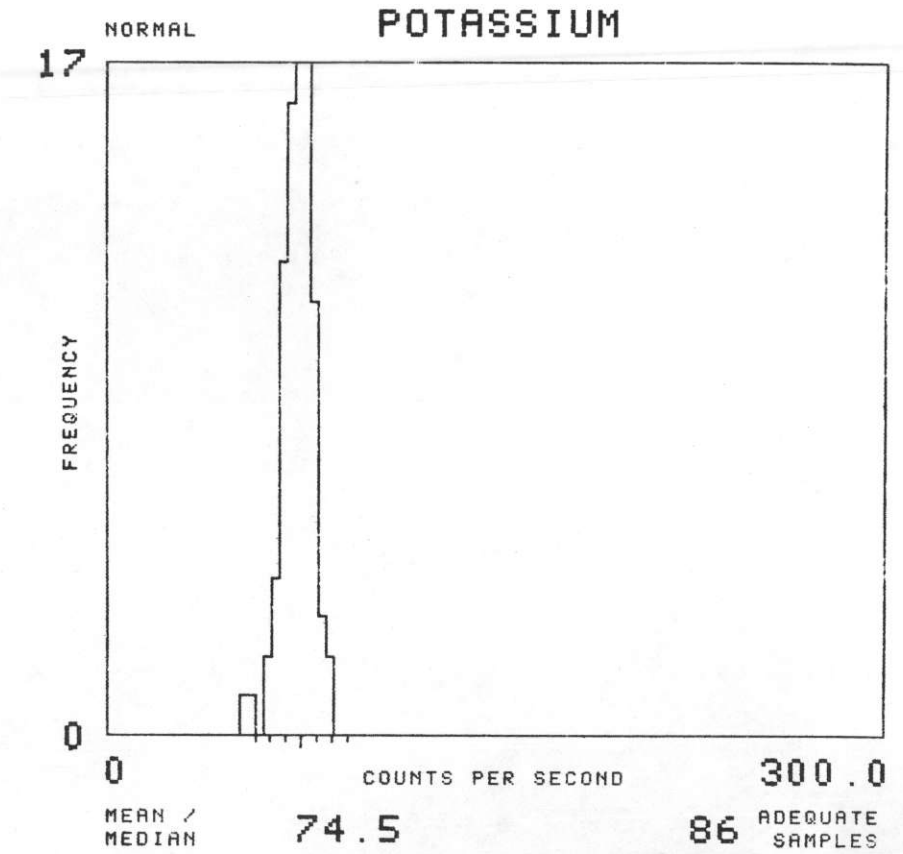
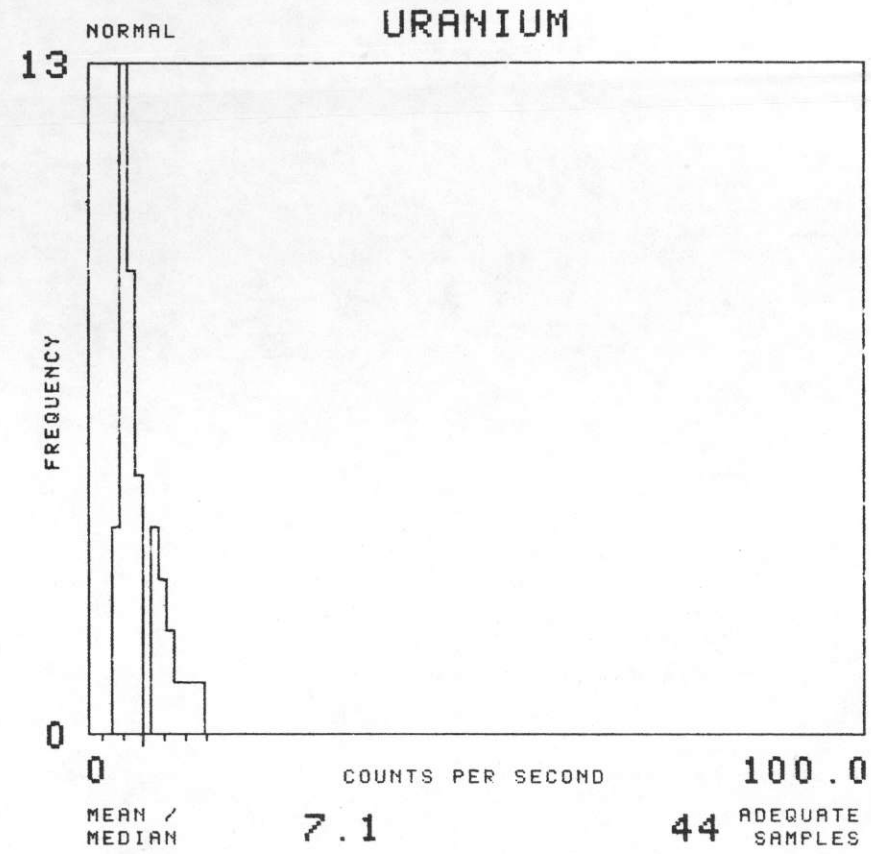
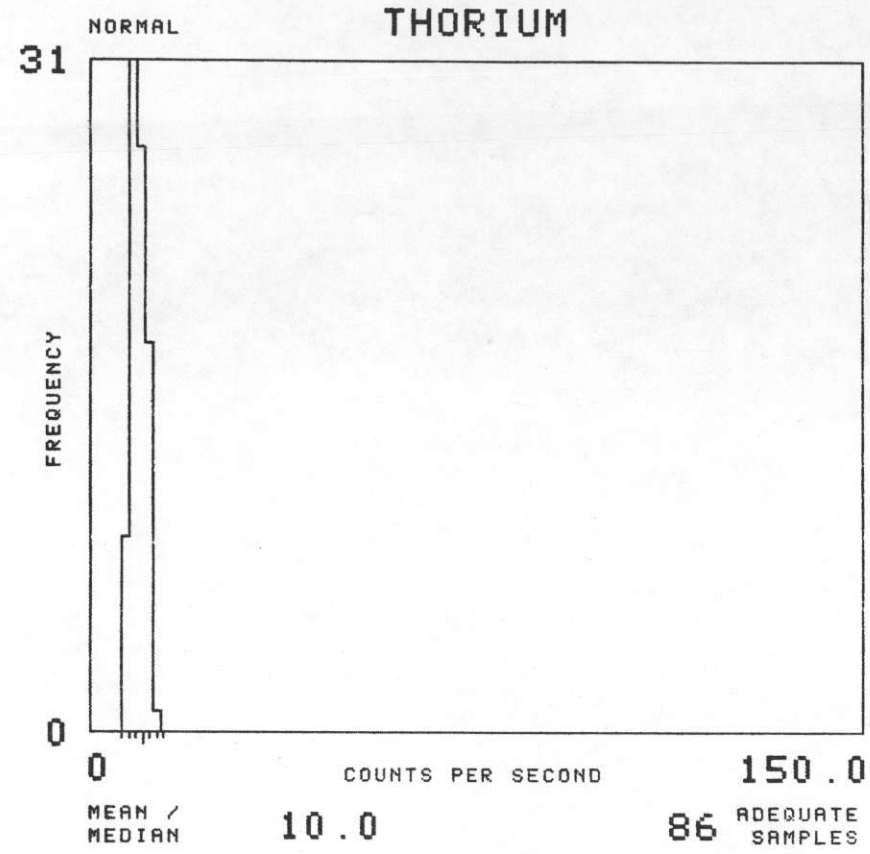
NTMS NL 16-10 GREEN BAY, WISCONSIN

SOIL GROUP : C 3

TOTAL NUMBER OF SAMPLES 985

GEOMETRICS 1977



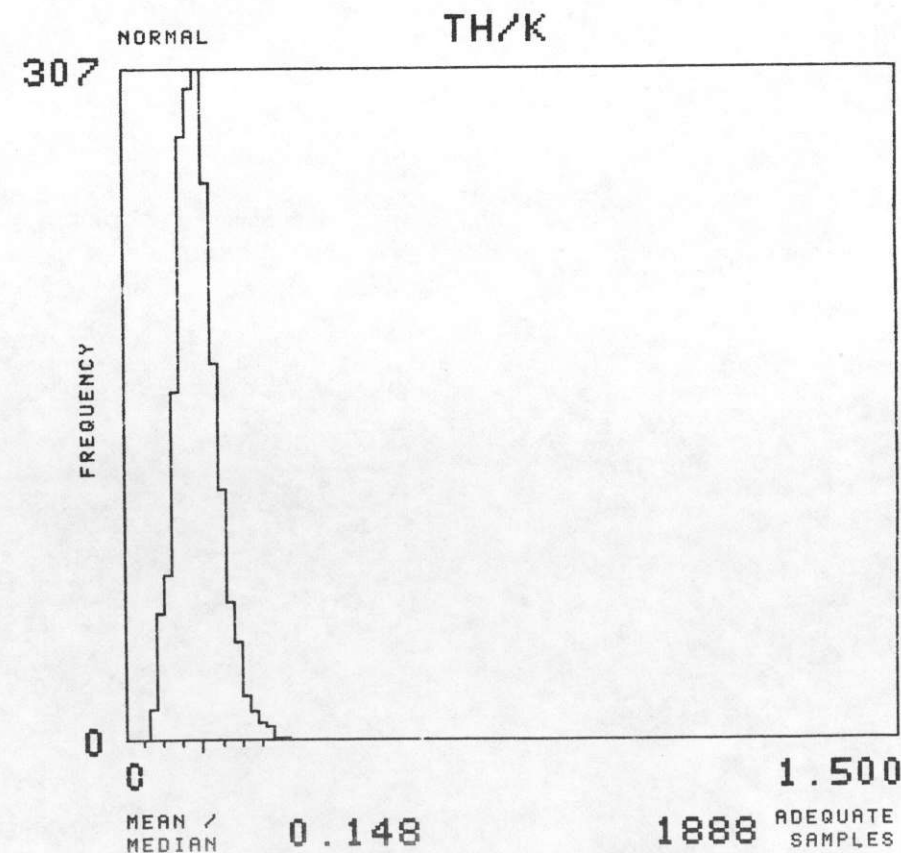
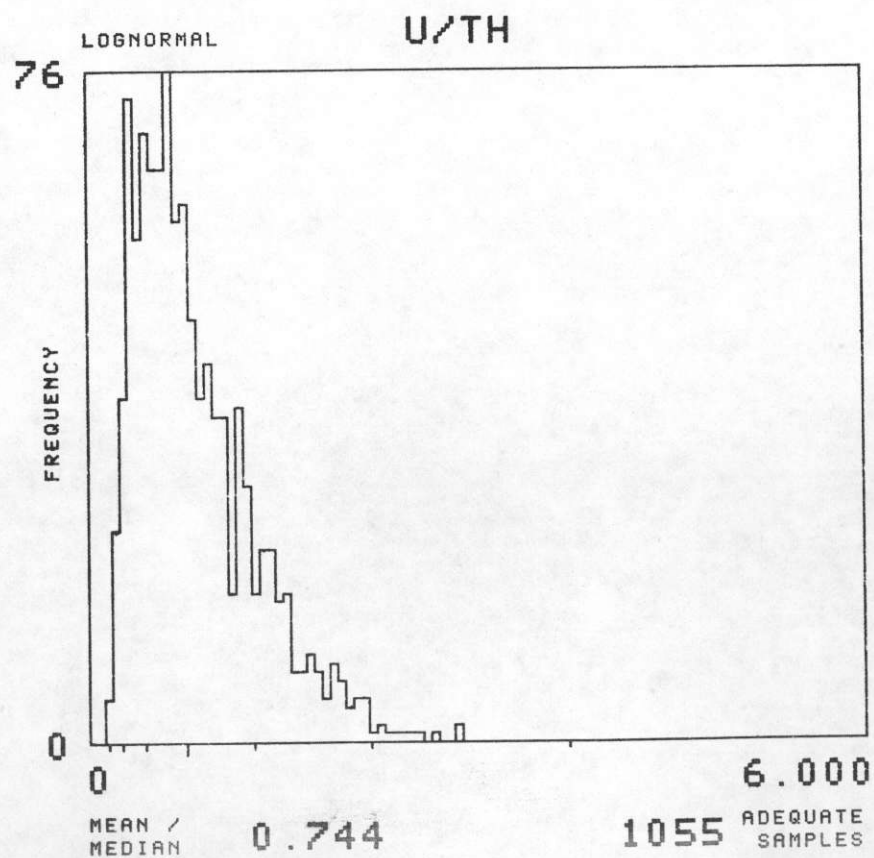
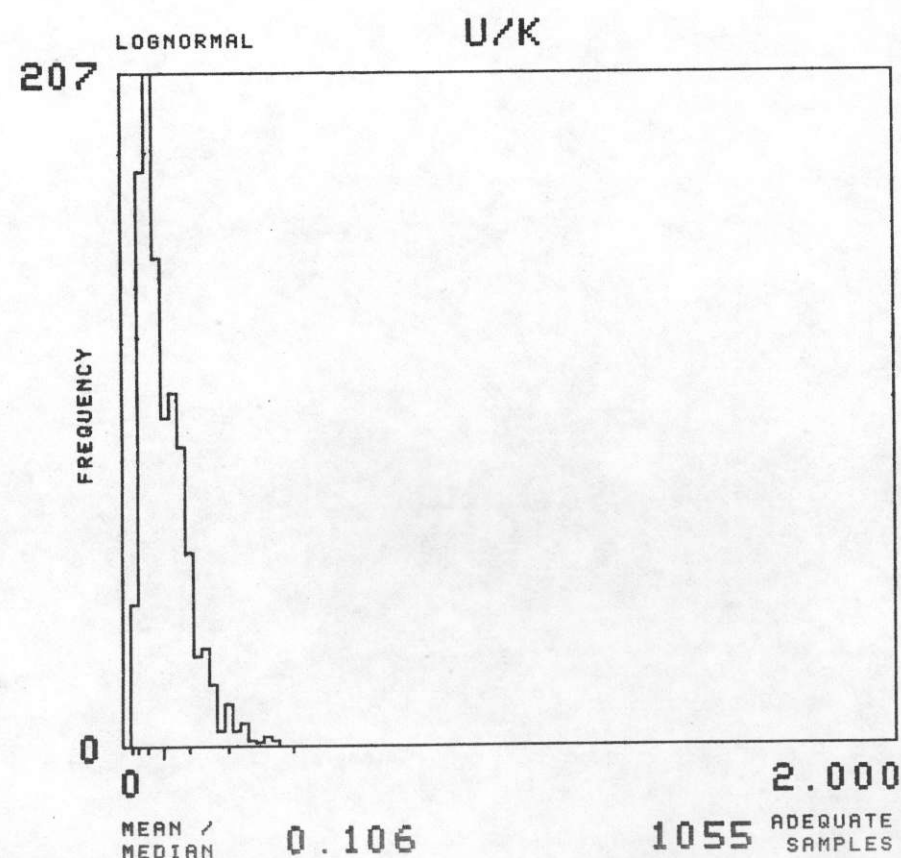
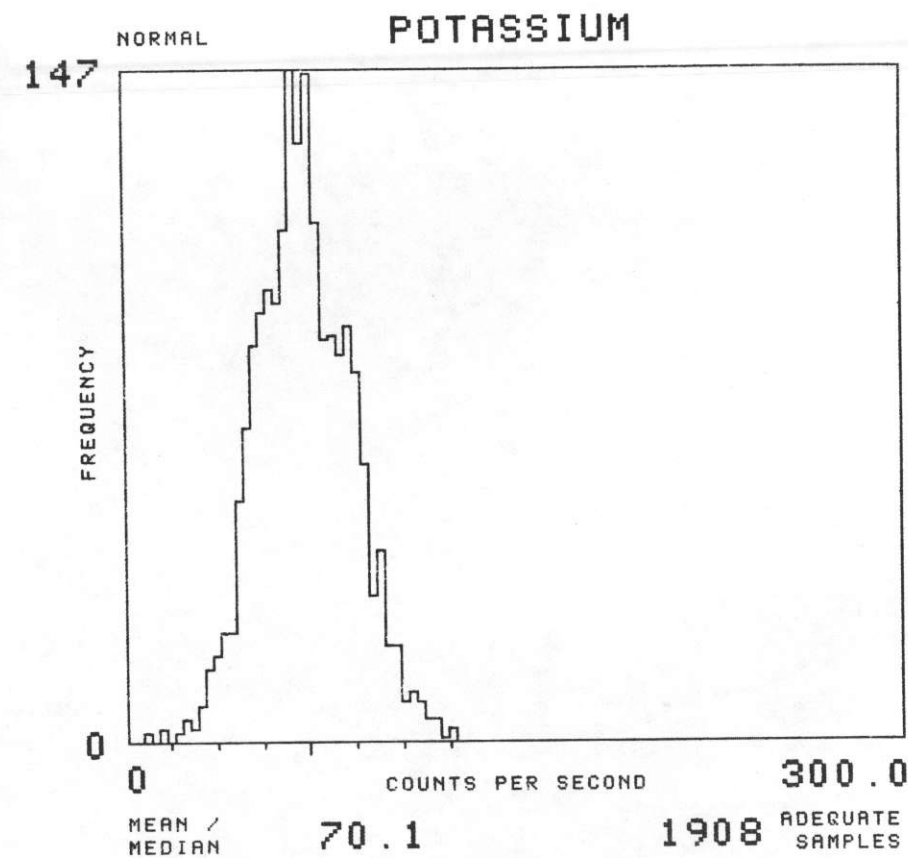
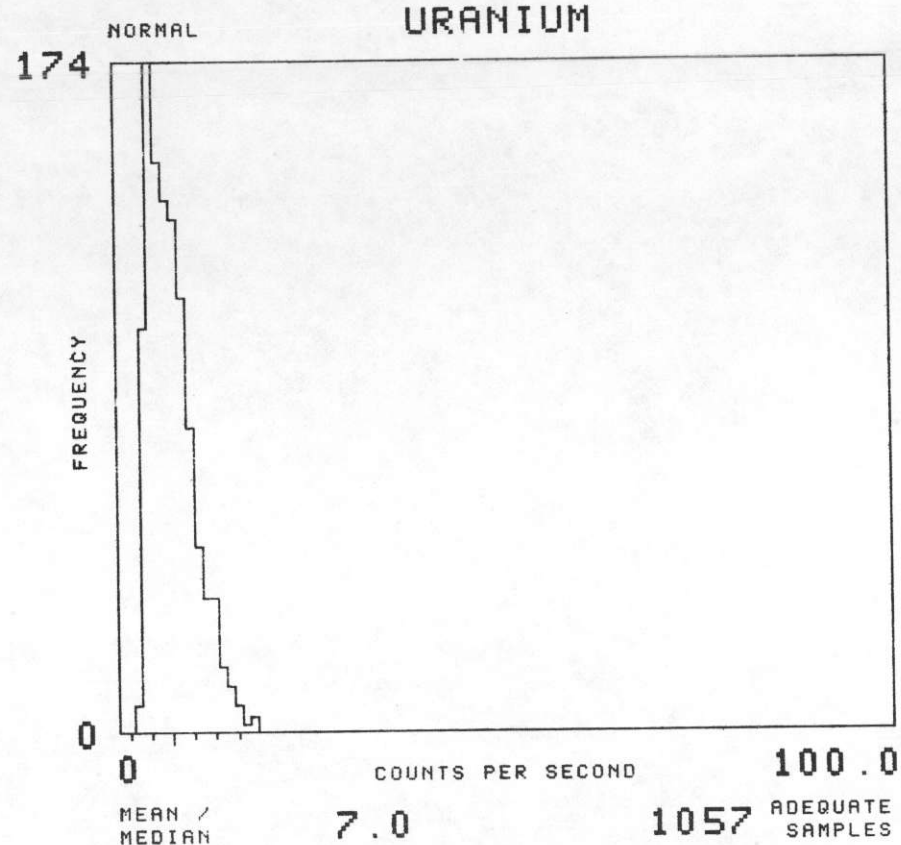
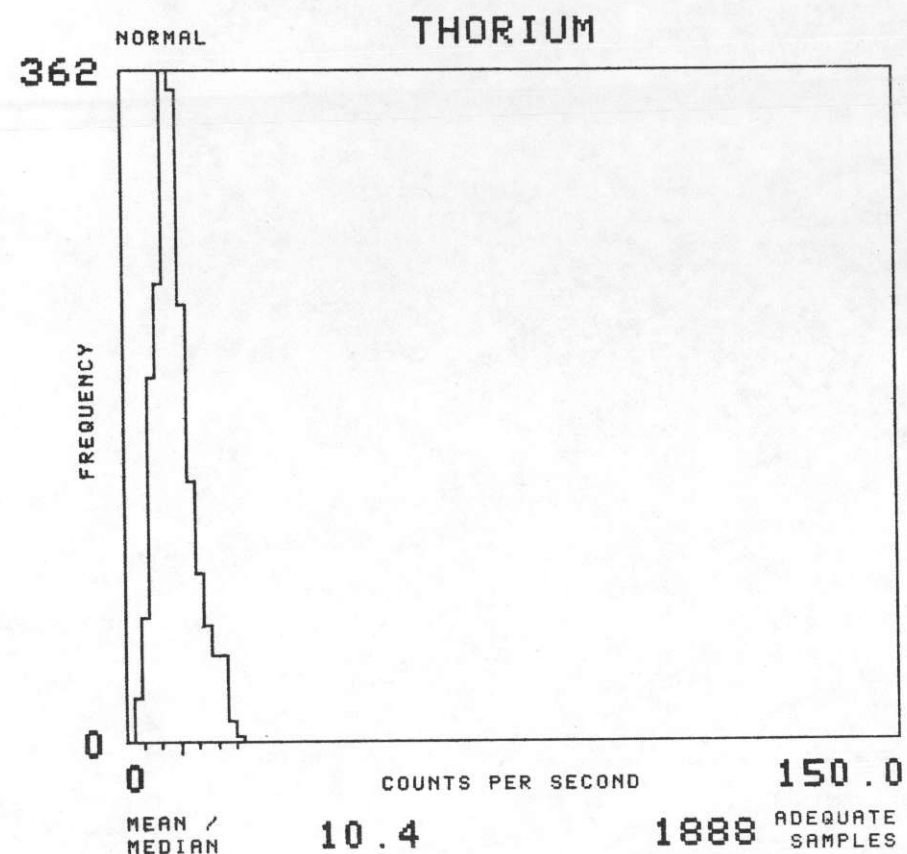


NTMS NL 16-10 GREEN BAY, WISCONSIN

SOIL GROUP : C10

TOTAL NUMBER OF SAMPLES 1912

GEOMETRICS 1977

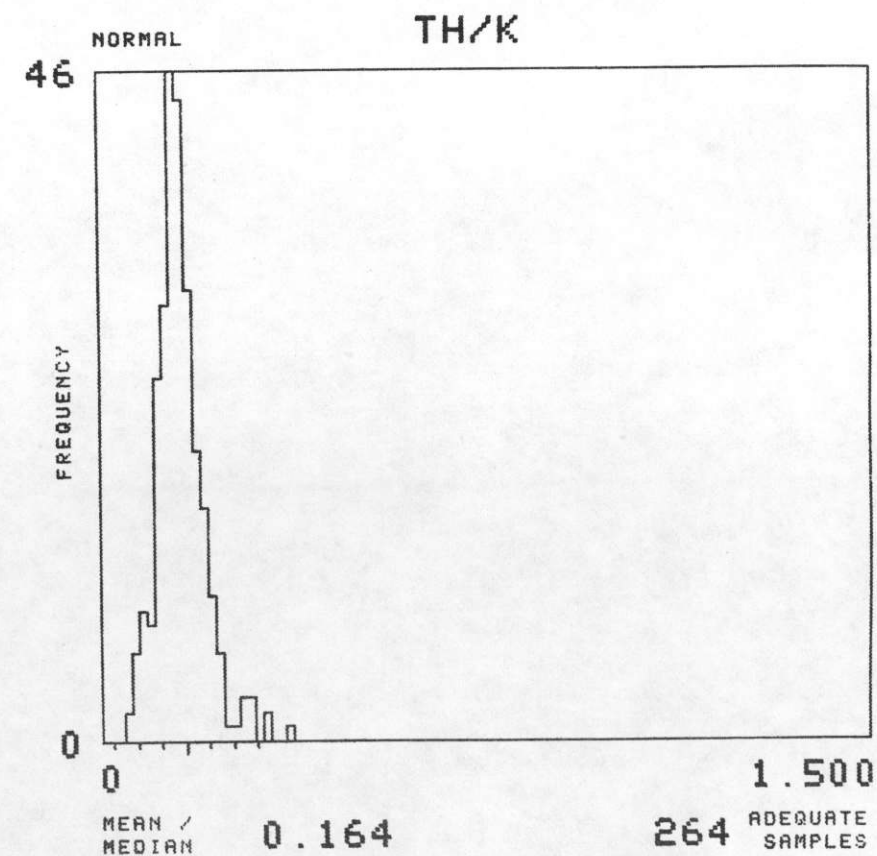
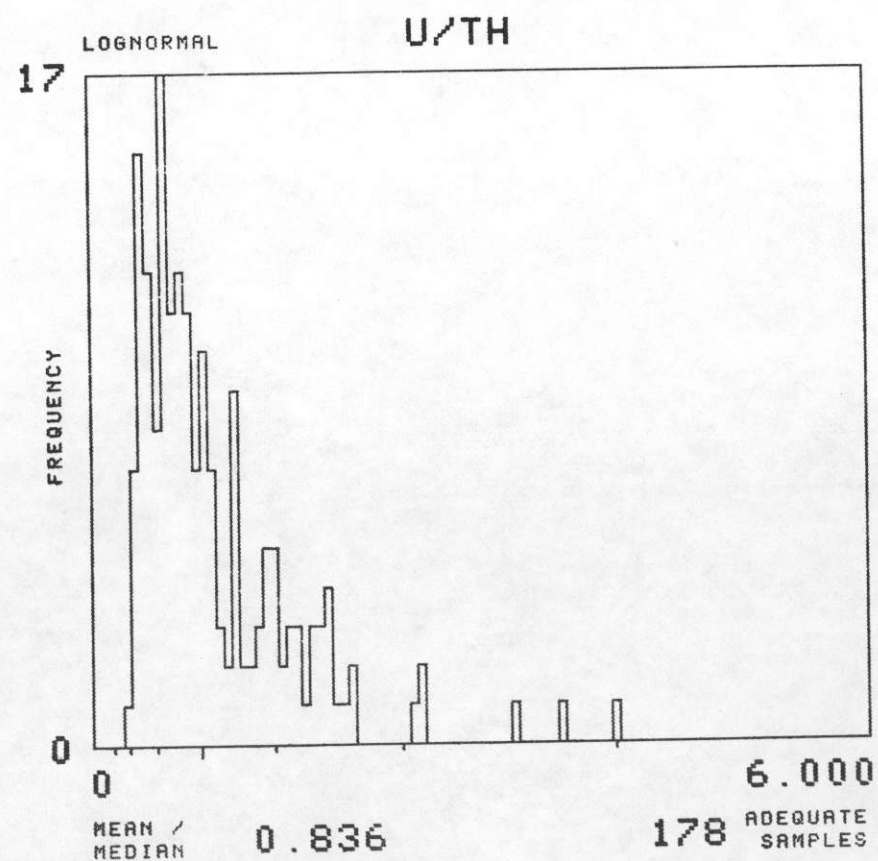
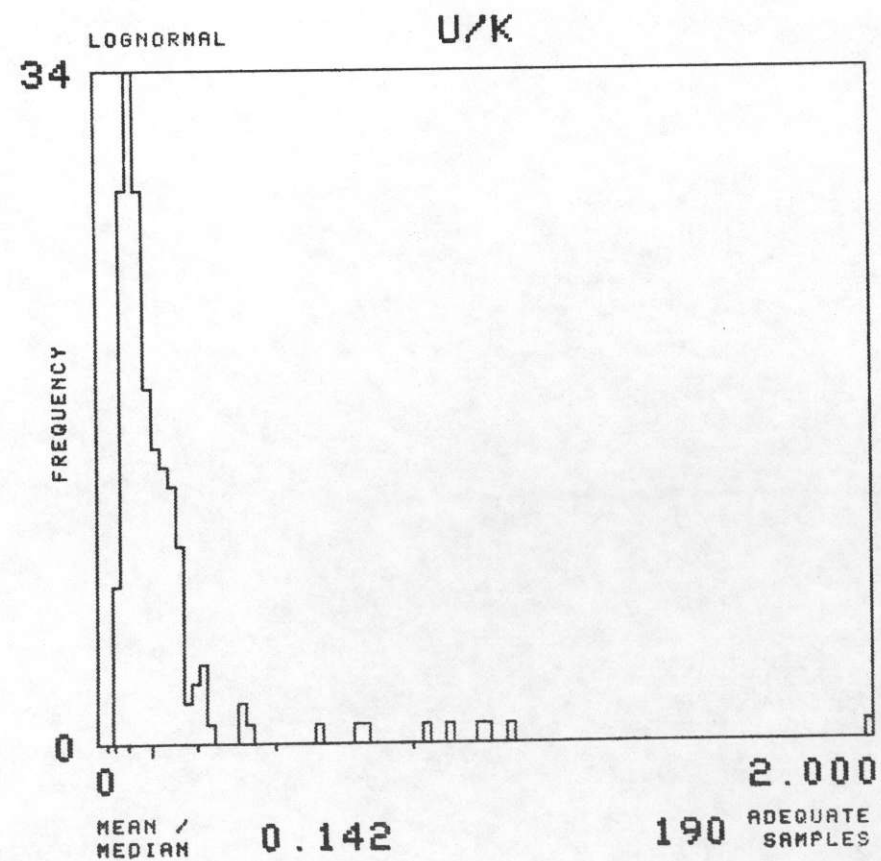
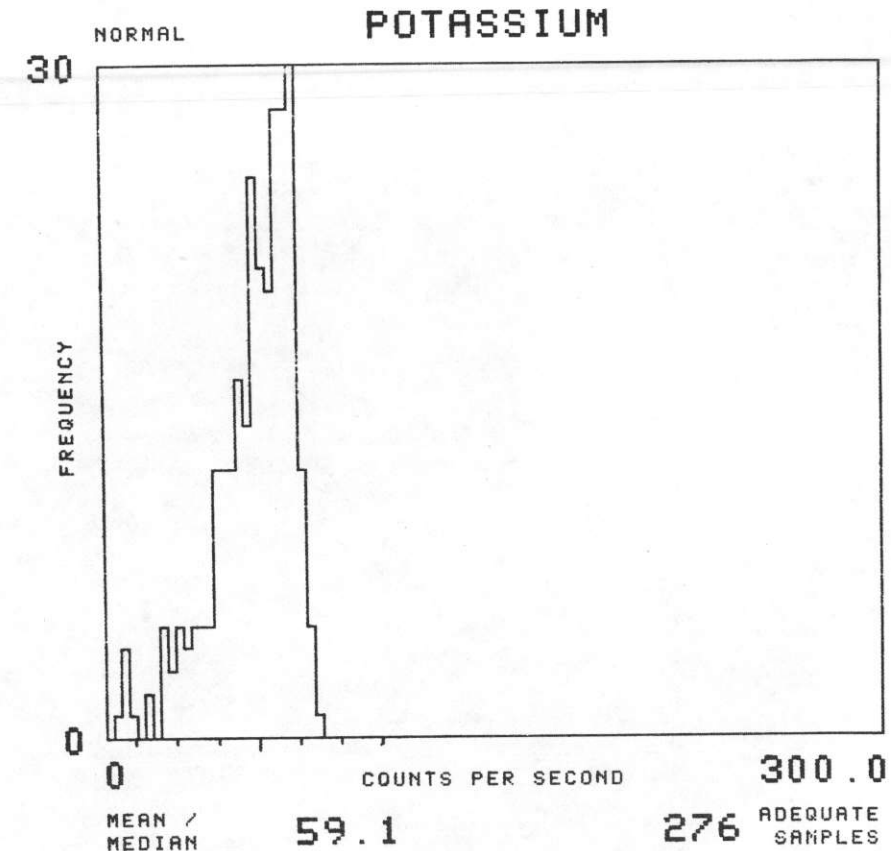
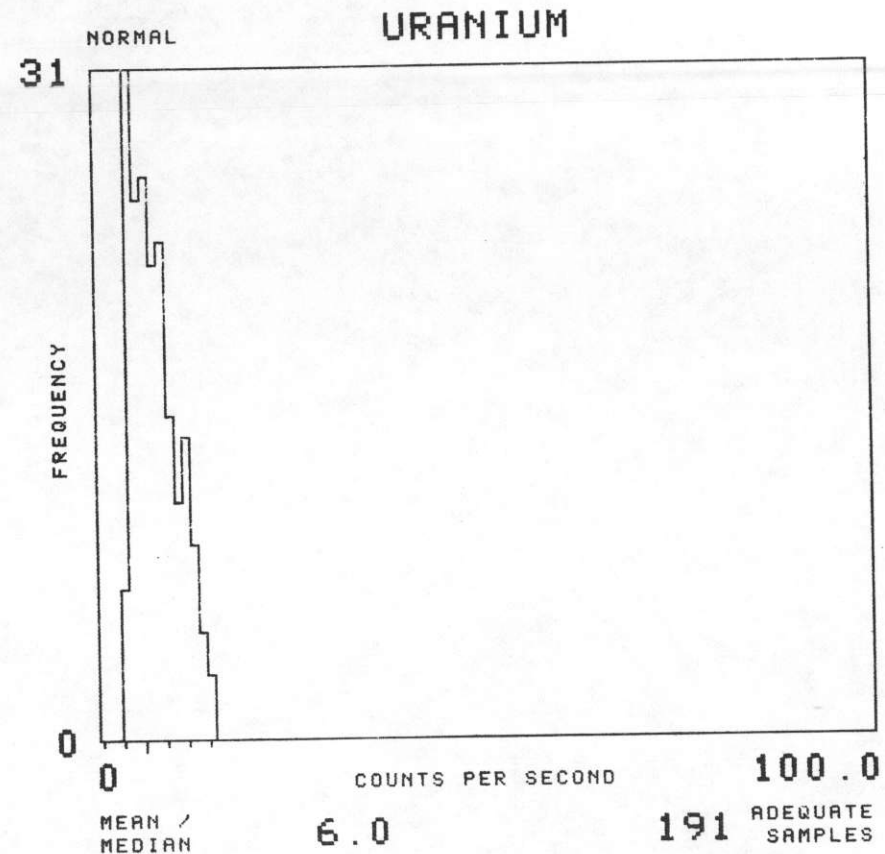
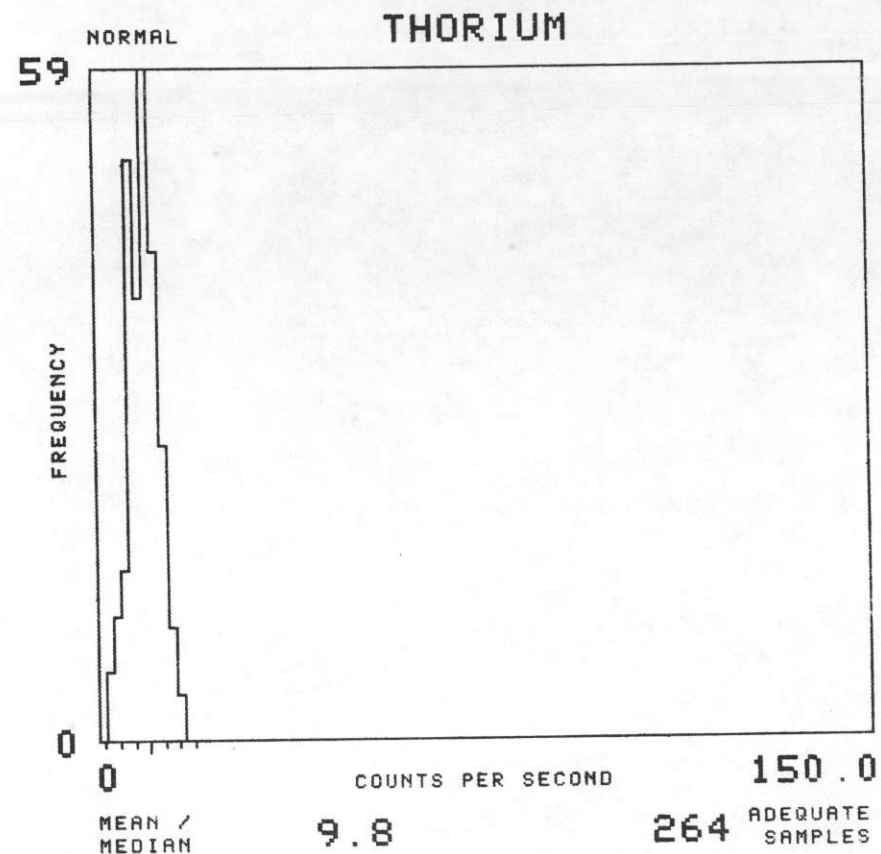


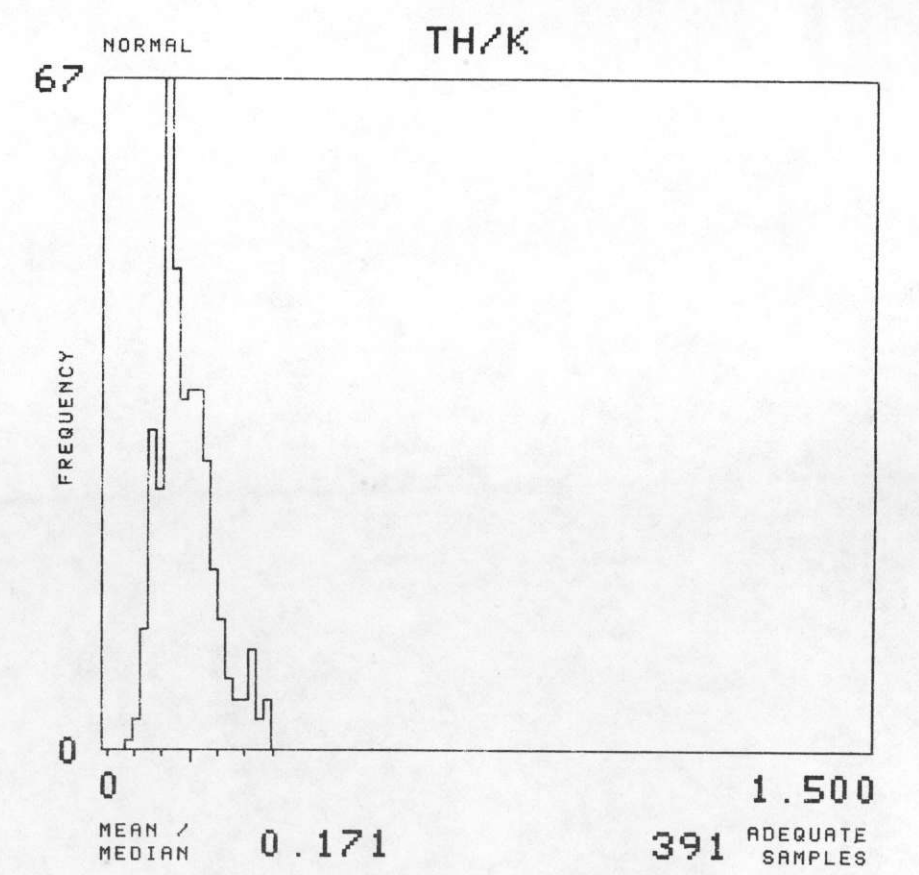
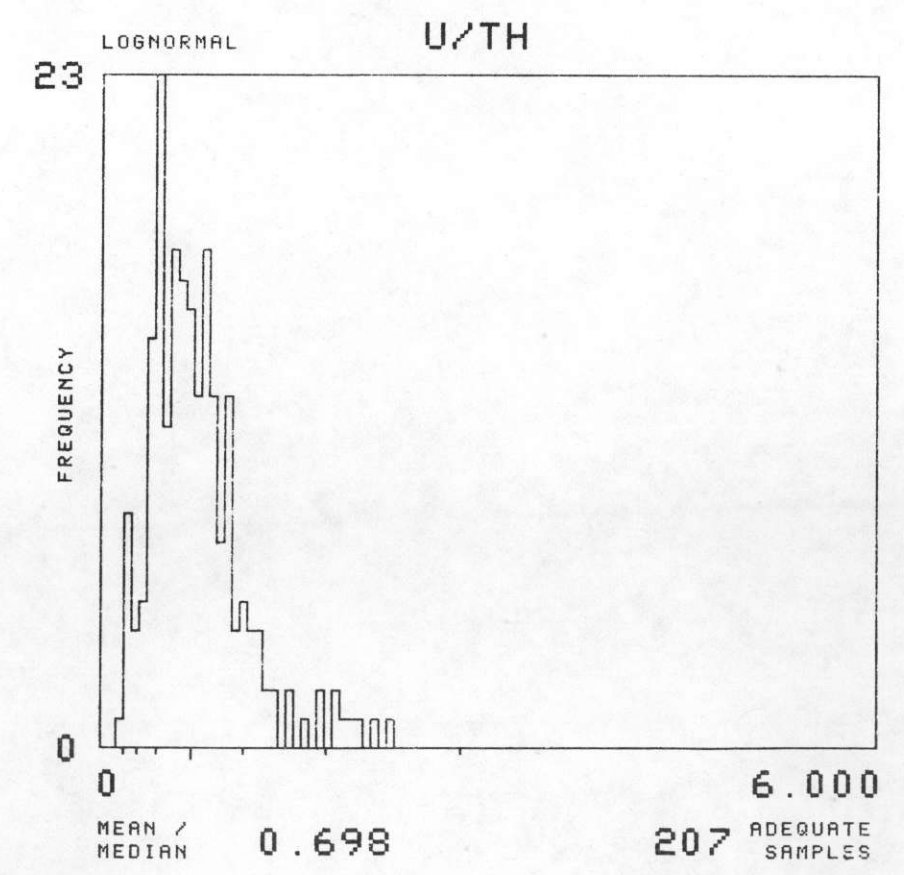
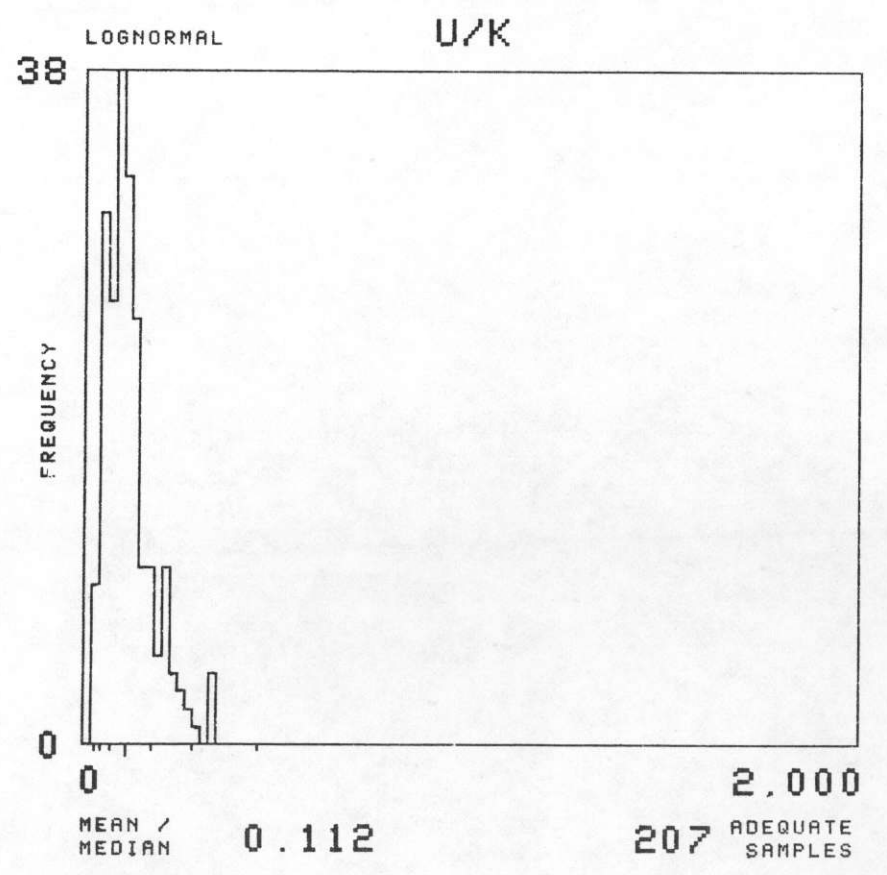
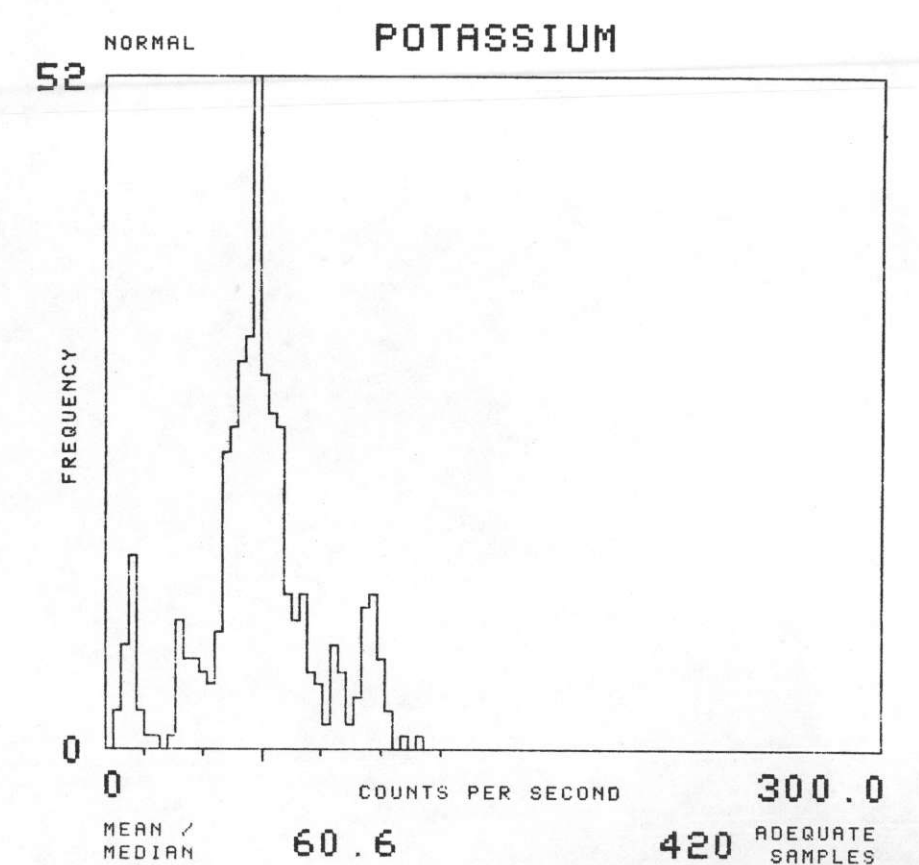
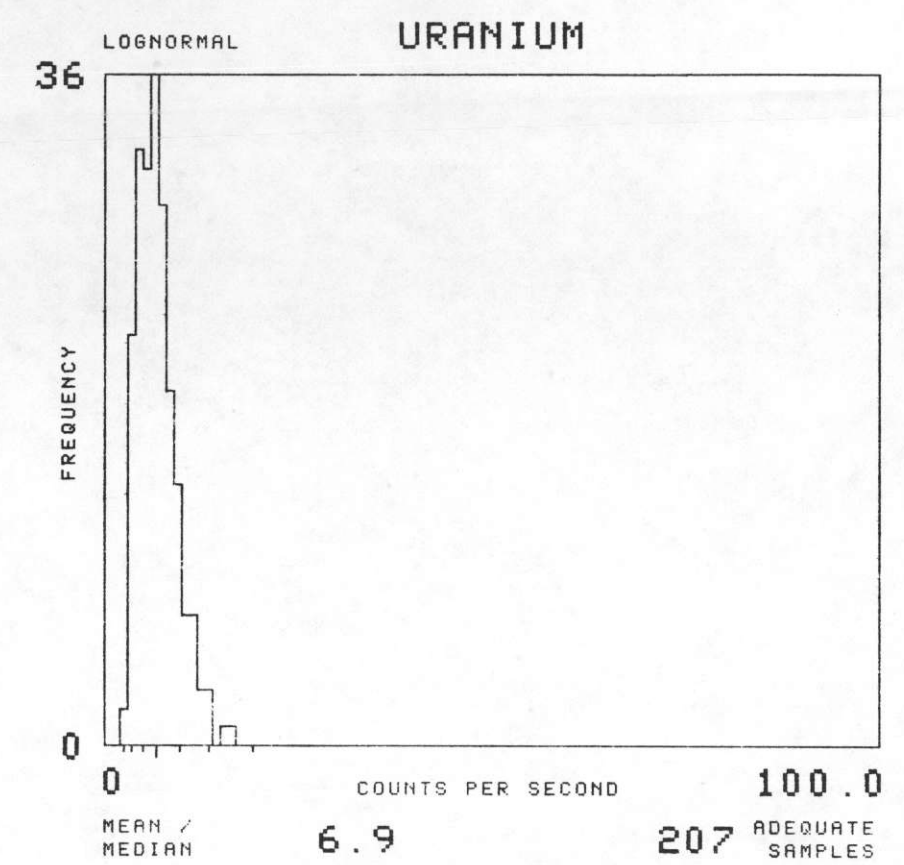
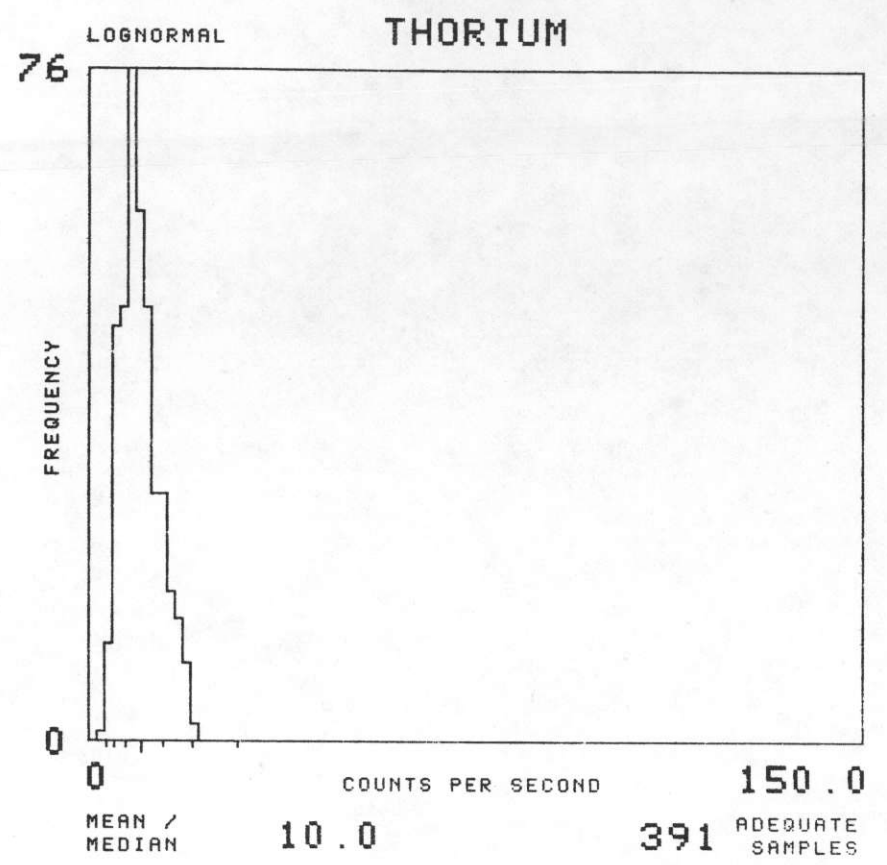
NTMS NL 16-10 GREEN BAY, WISCONSIN

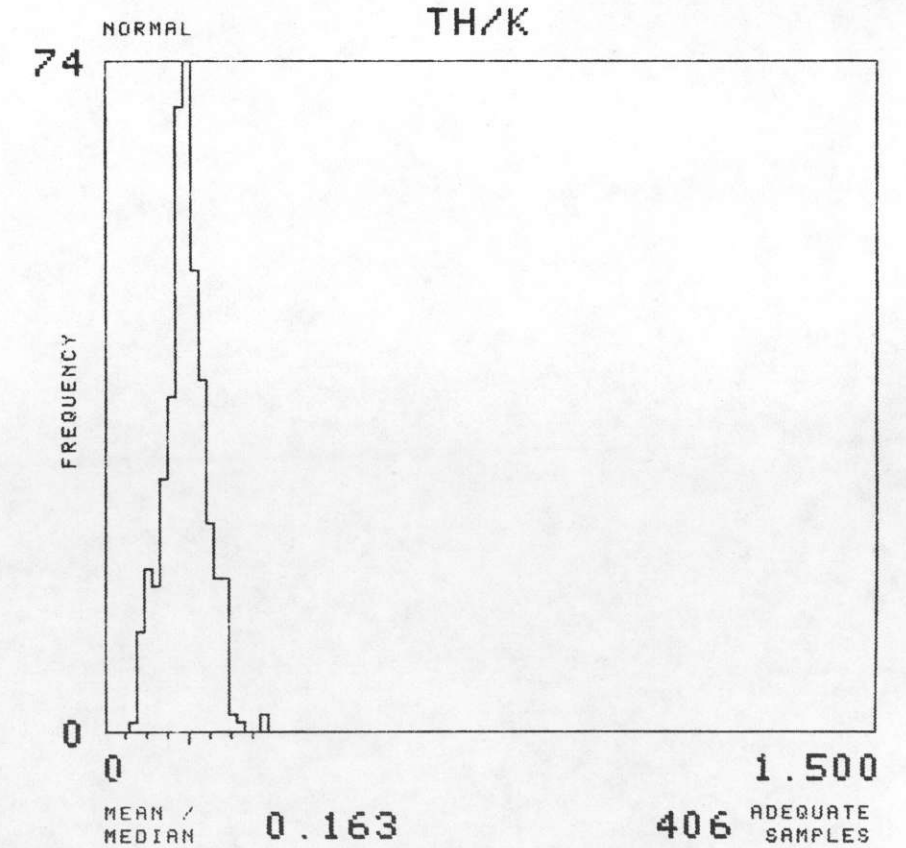
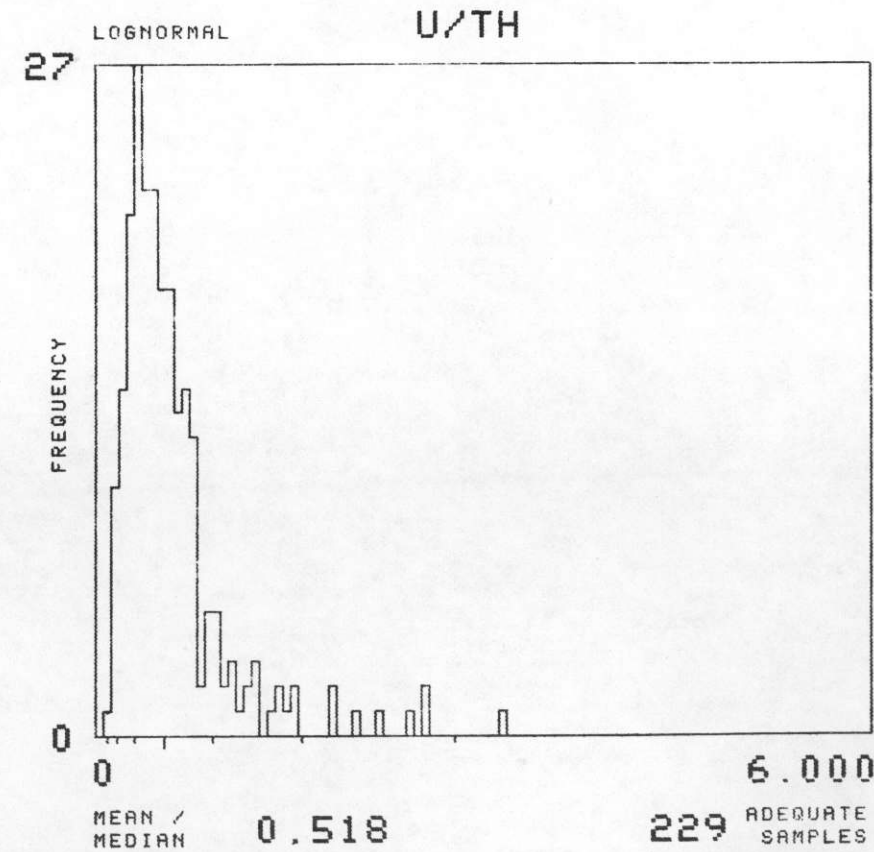
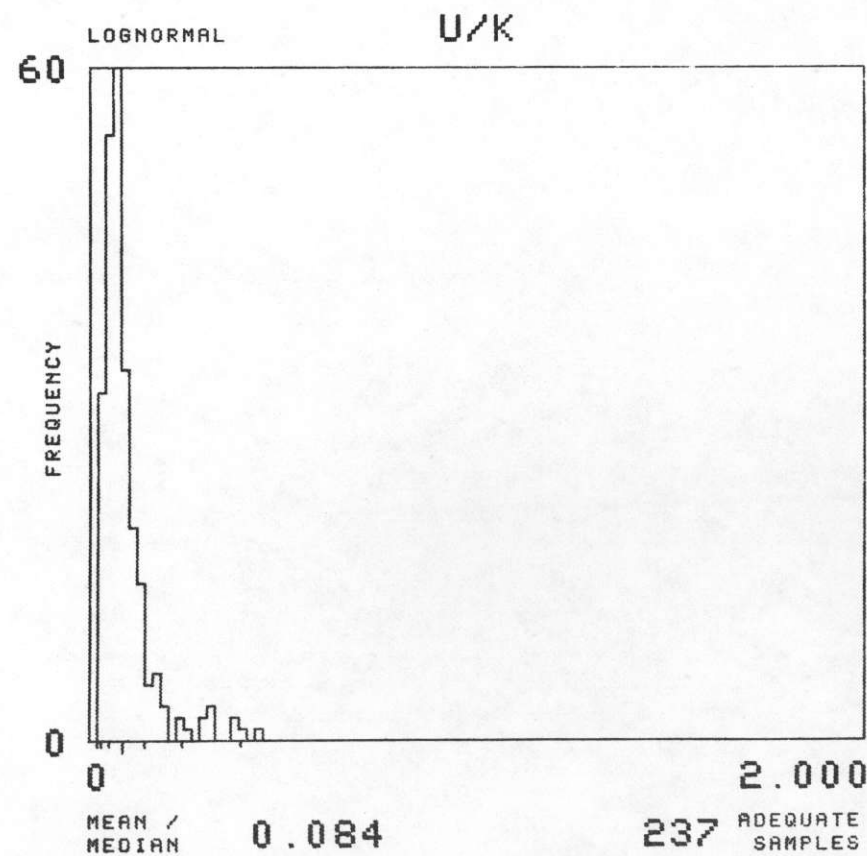
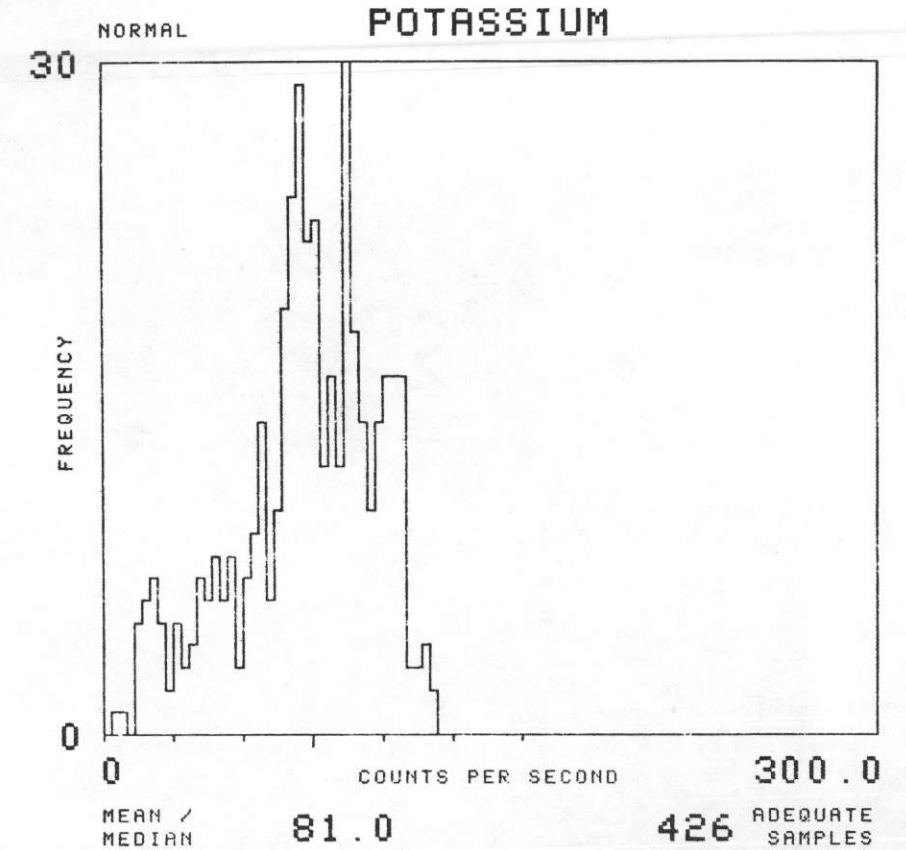
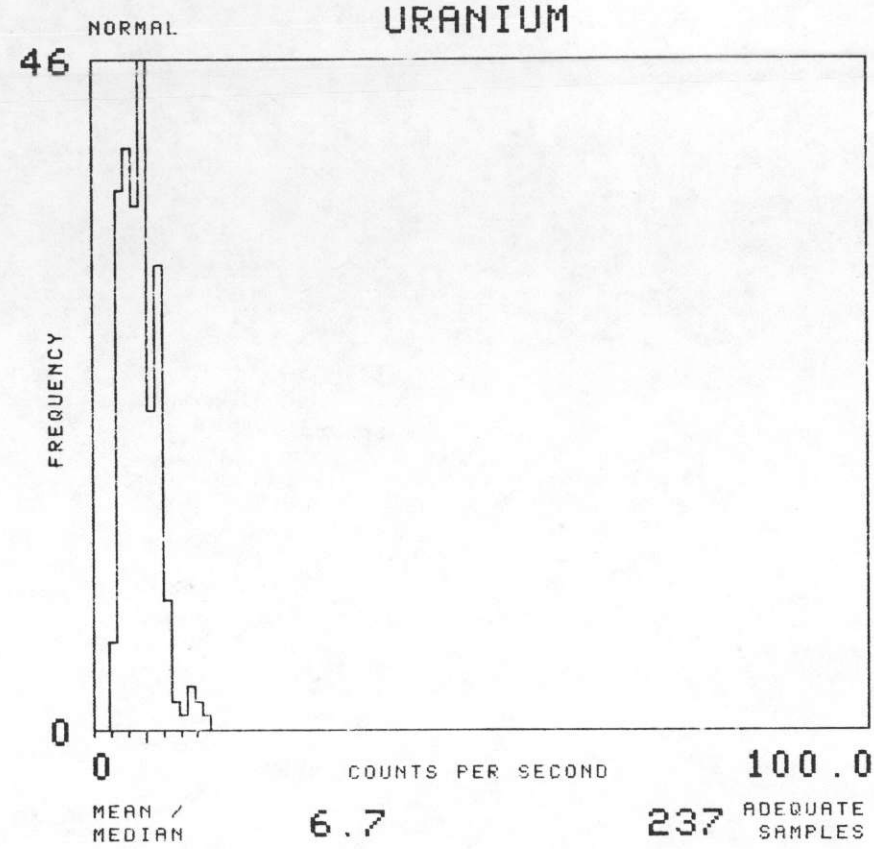
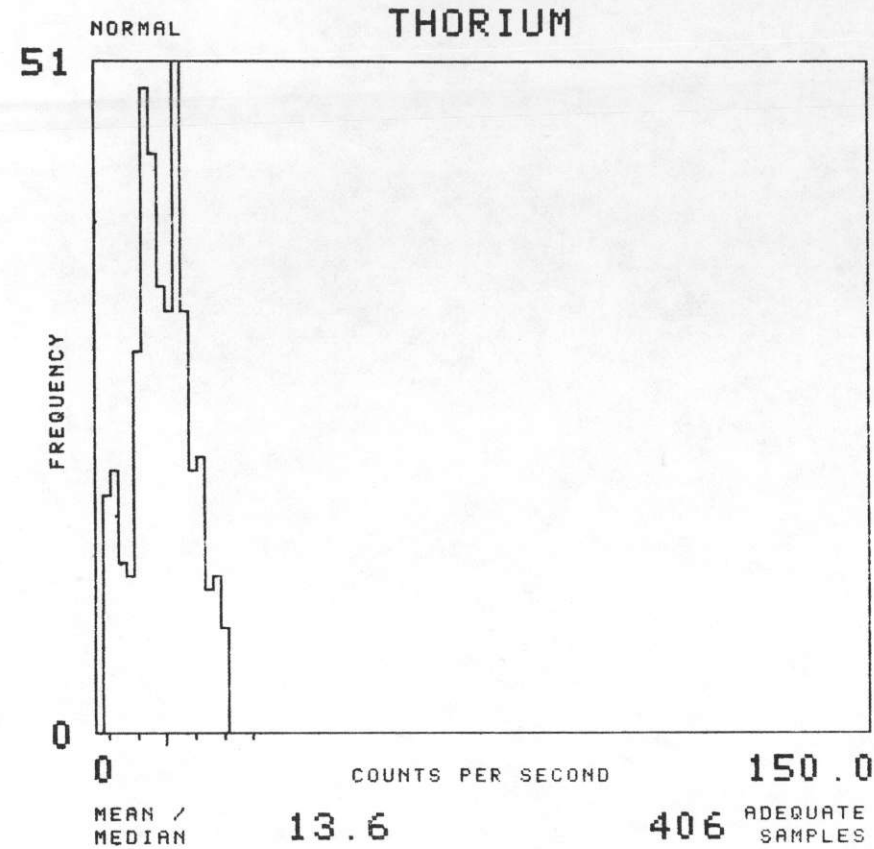
SOIL GROUP : C11

TOTAL NUMBER OF SAMPLES 277

GEOMETRICS 1977





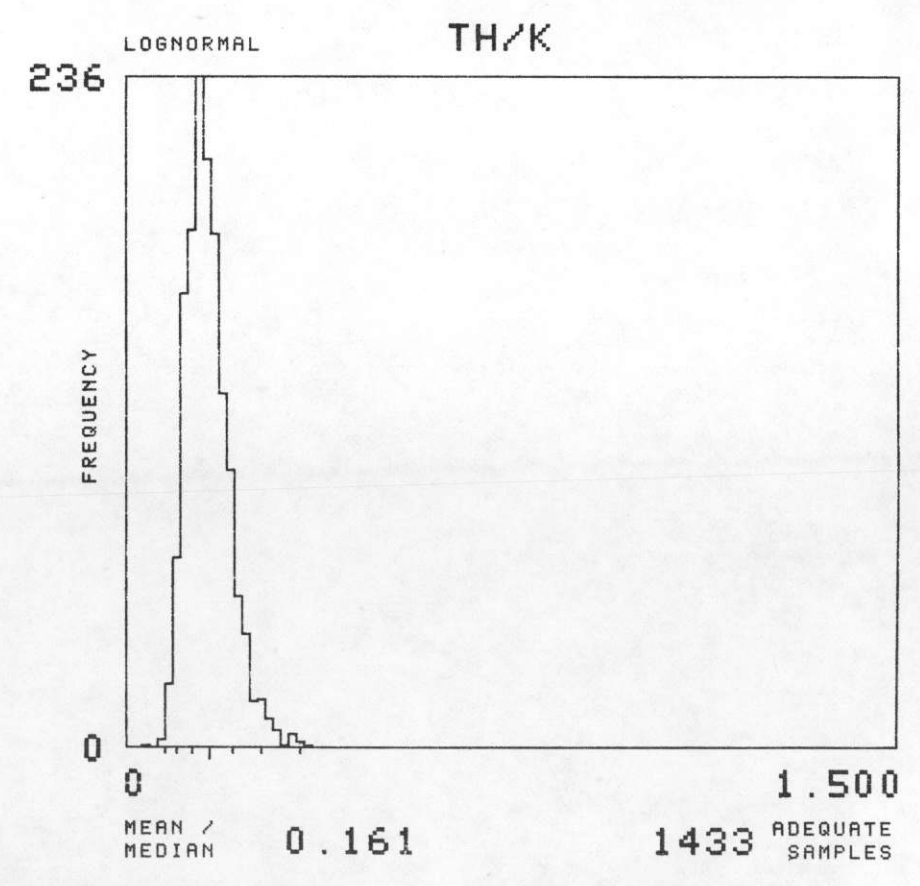
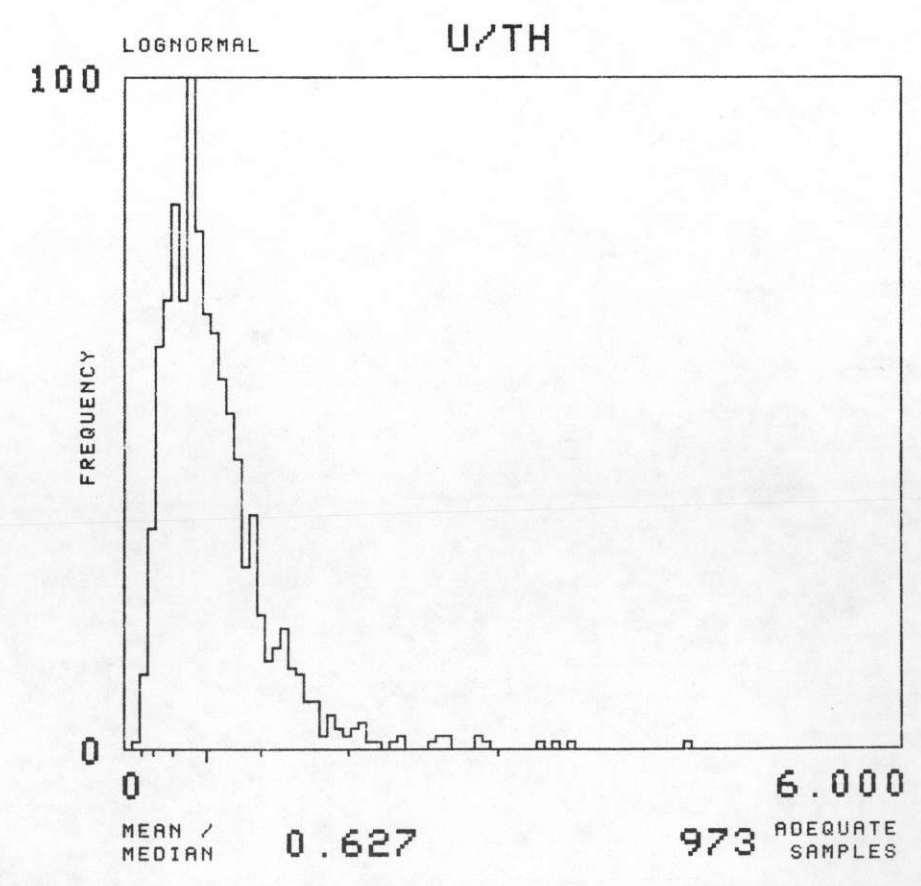
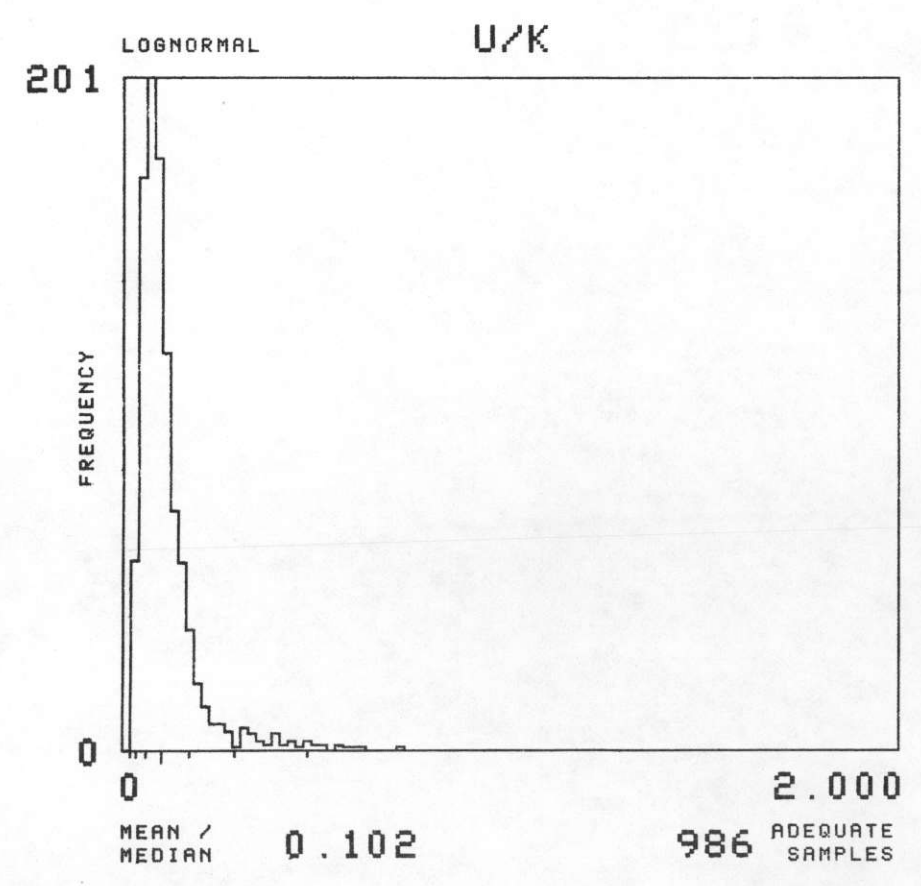
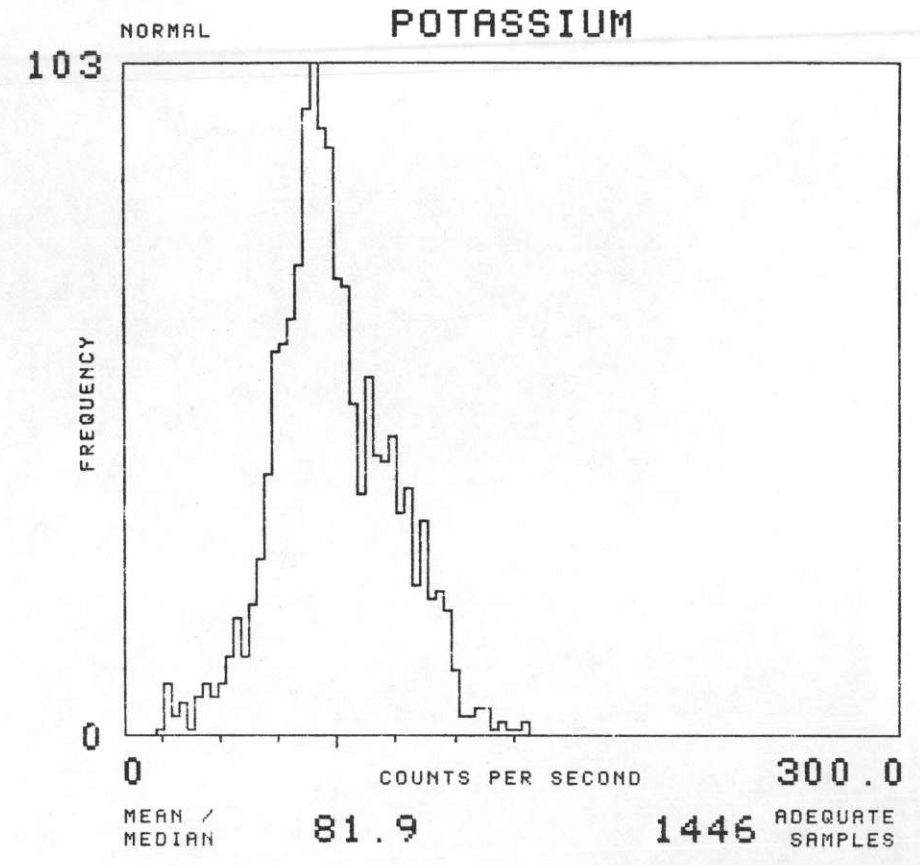
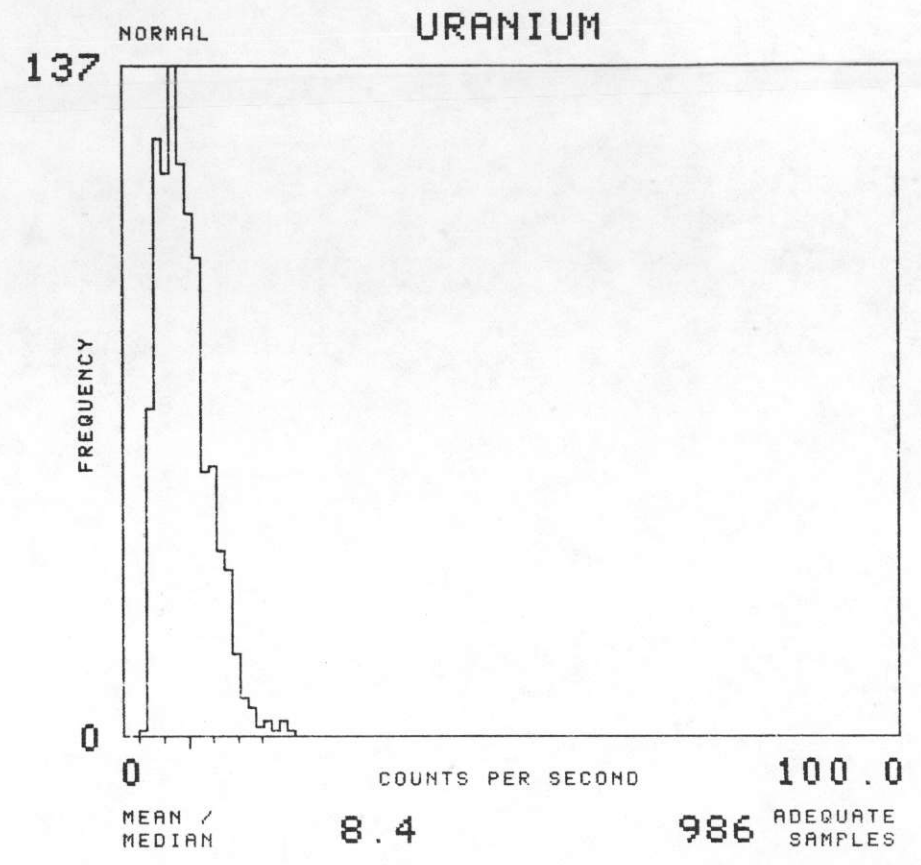
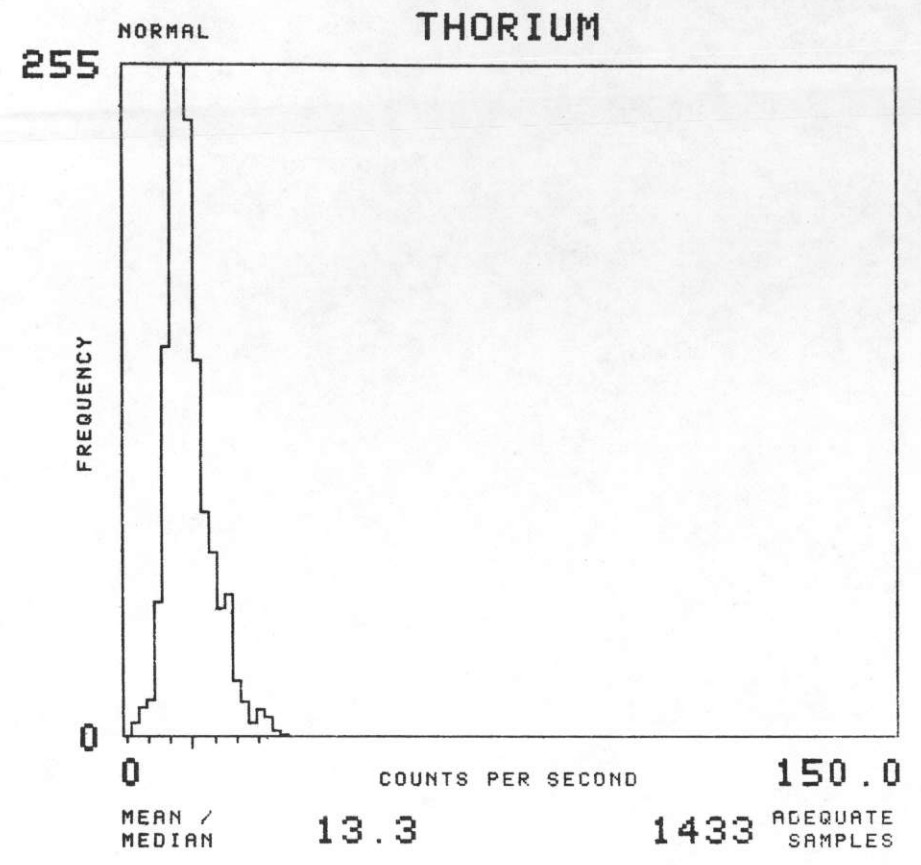


NTMS NL 16-10 GREEN BAY, WISCONSIN

SOIL GROUP : C15

TOTAL NUMBER OF SAMPLES 1446

GEOMETRICS 1977

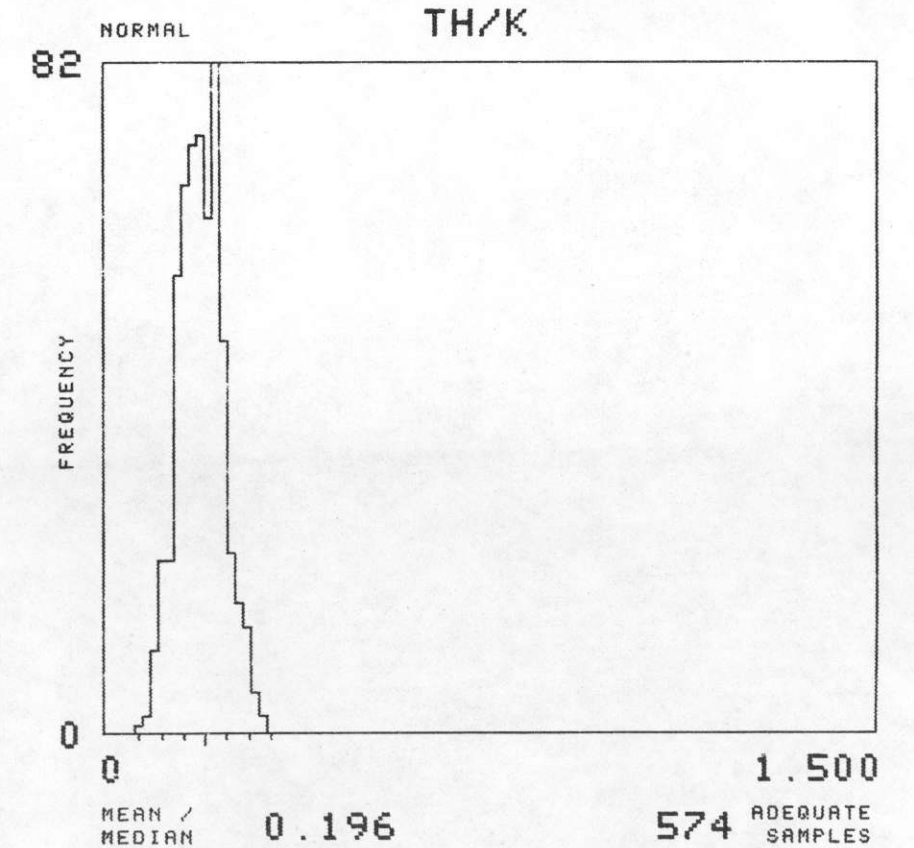
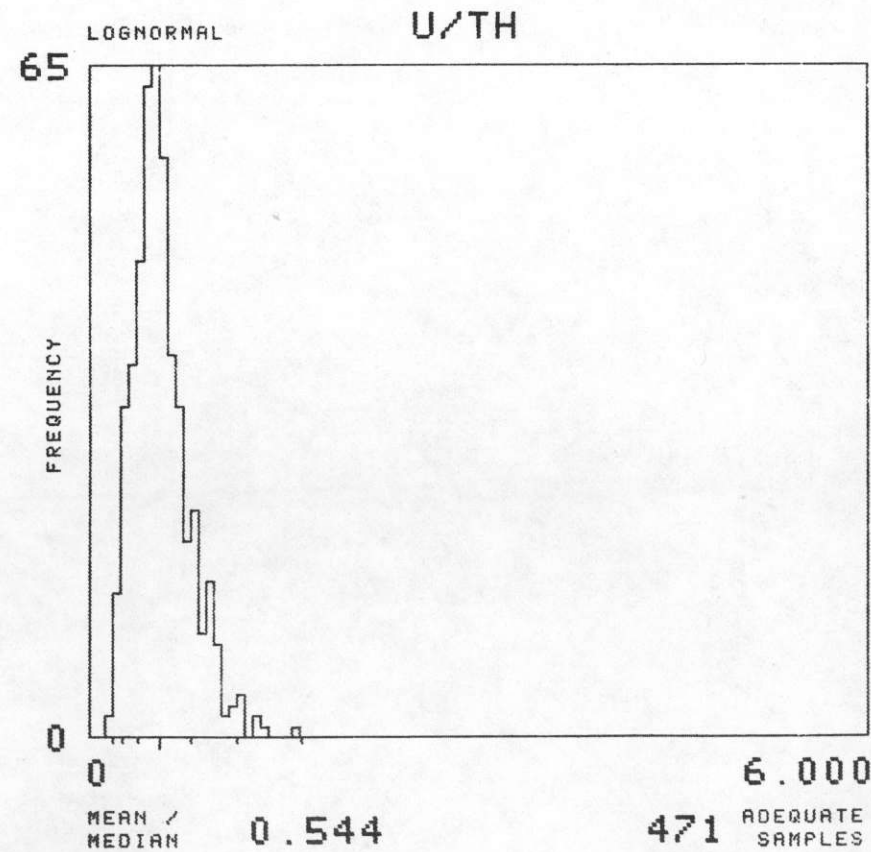
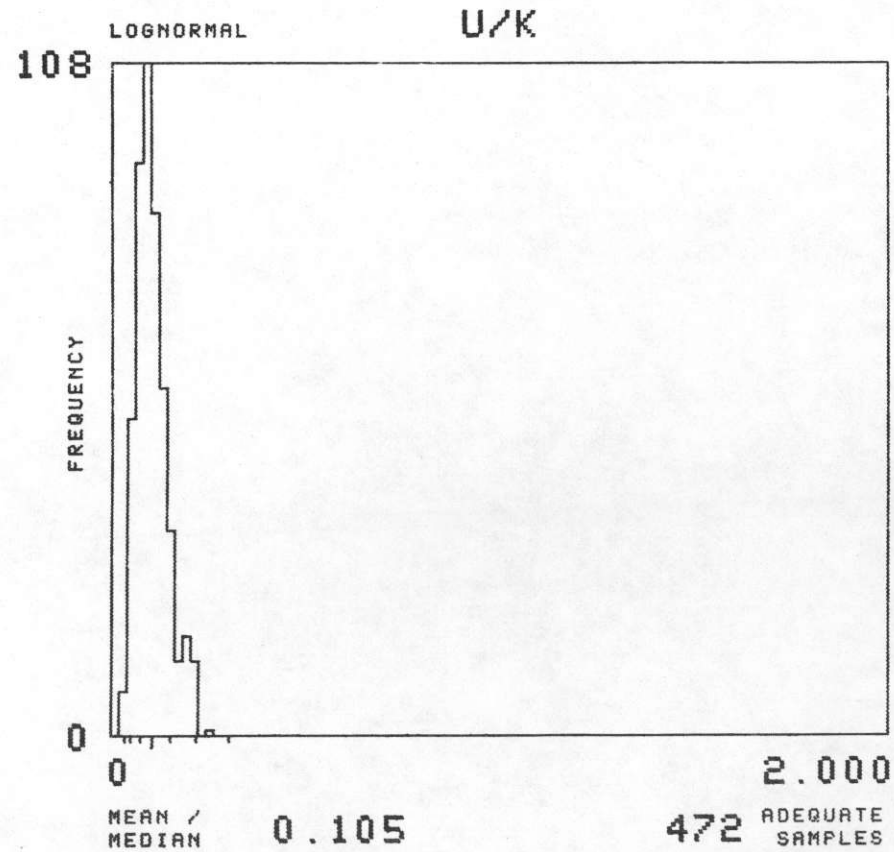
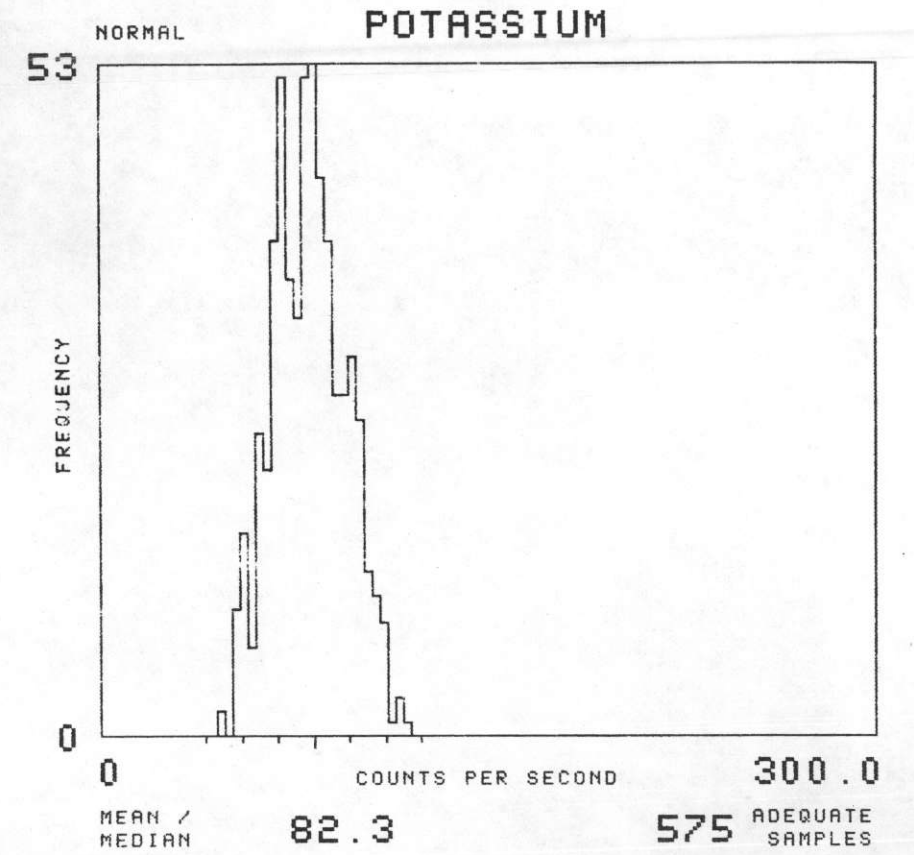
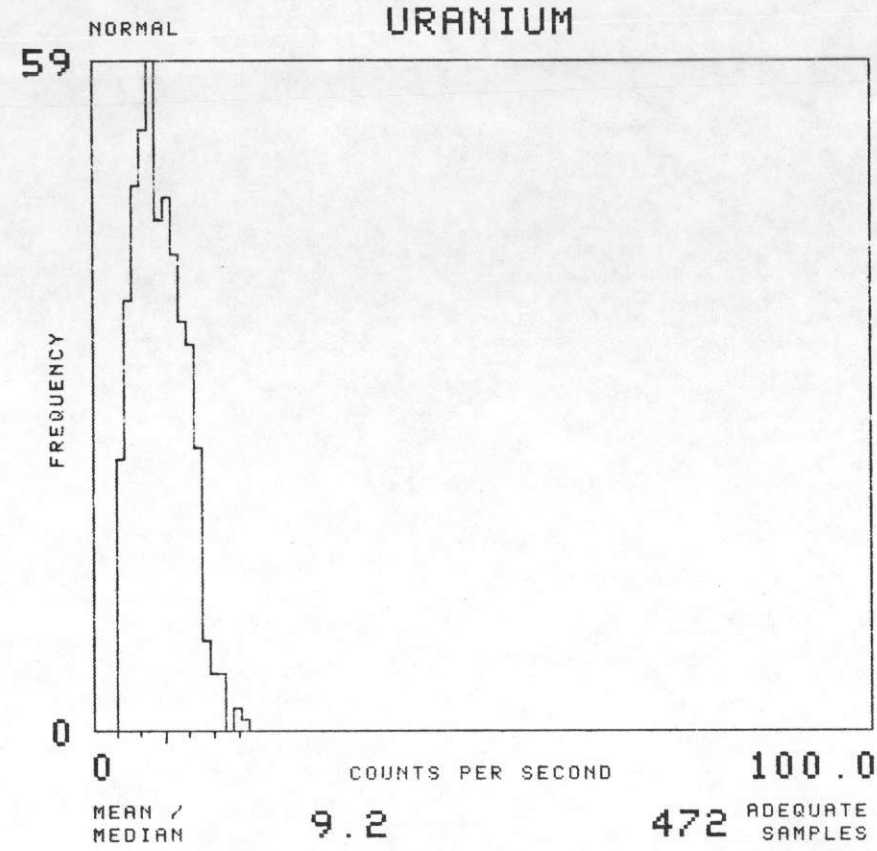
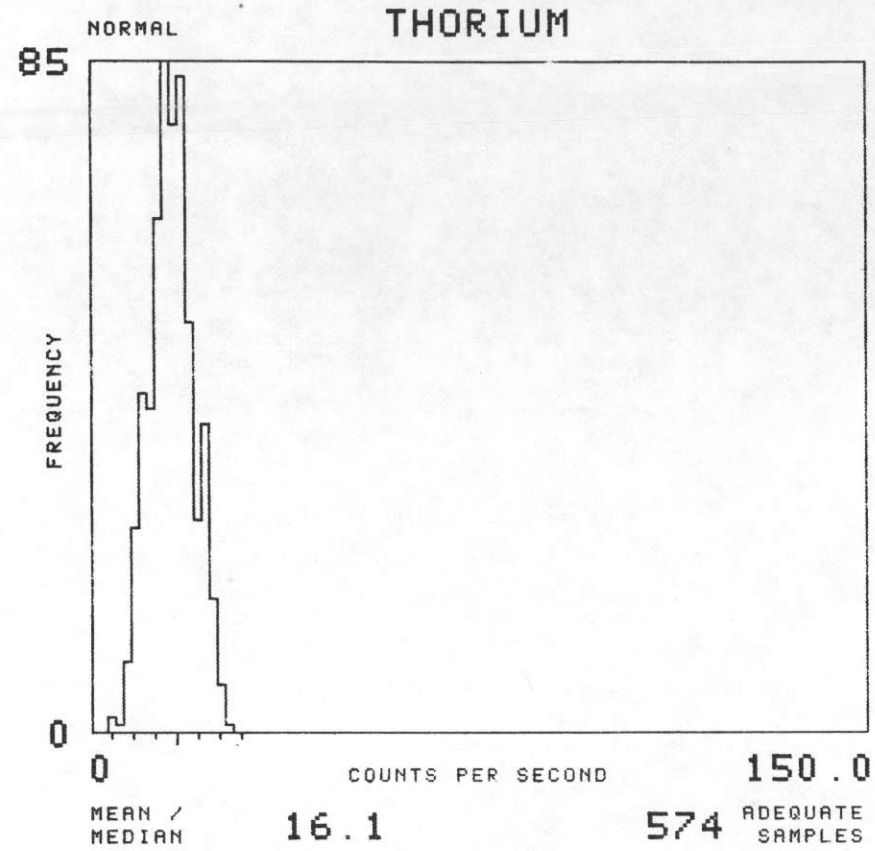


NTMS NL 16-10 GREEN BAY, WISCONSIN

SOIL GROUP : C16

TOTAL NUMBER OF SAMPLES 575

GEOMETRICS 1977

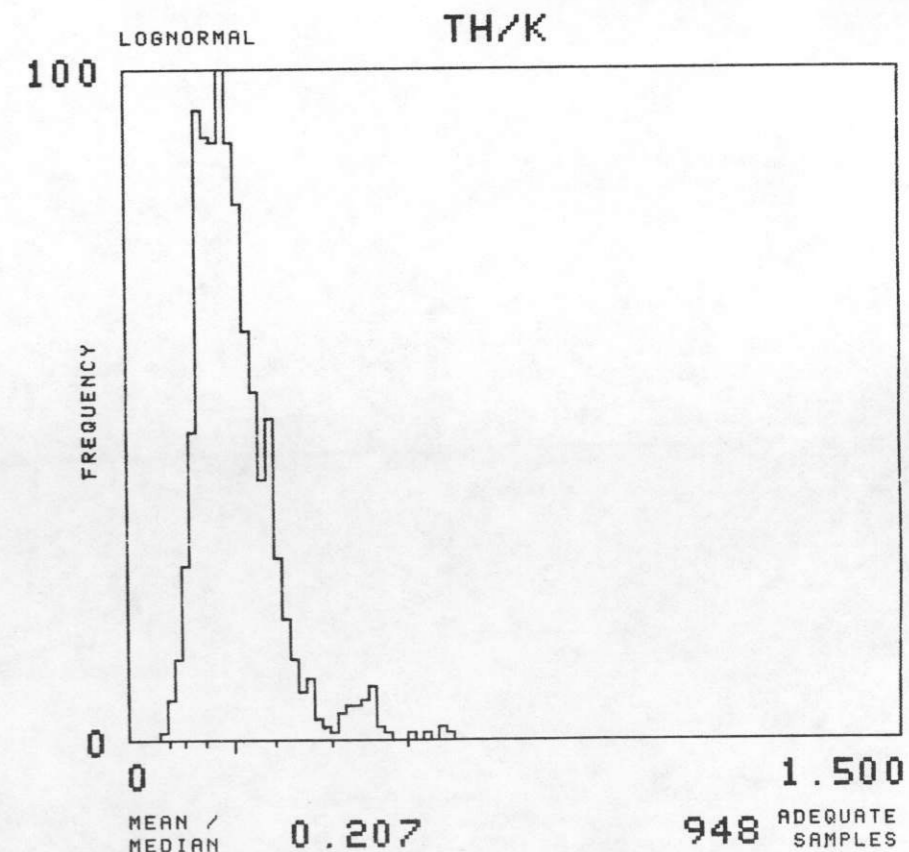
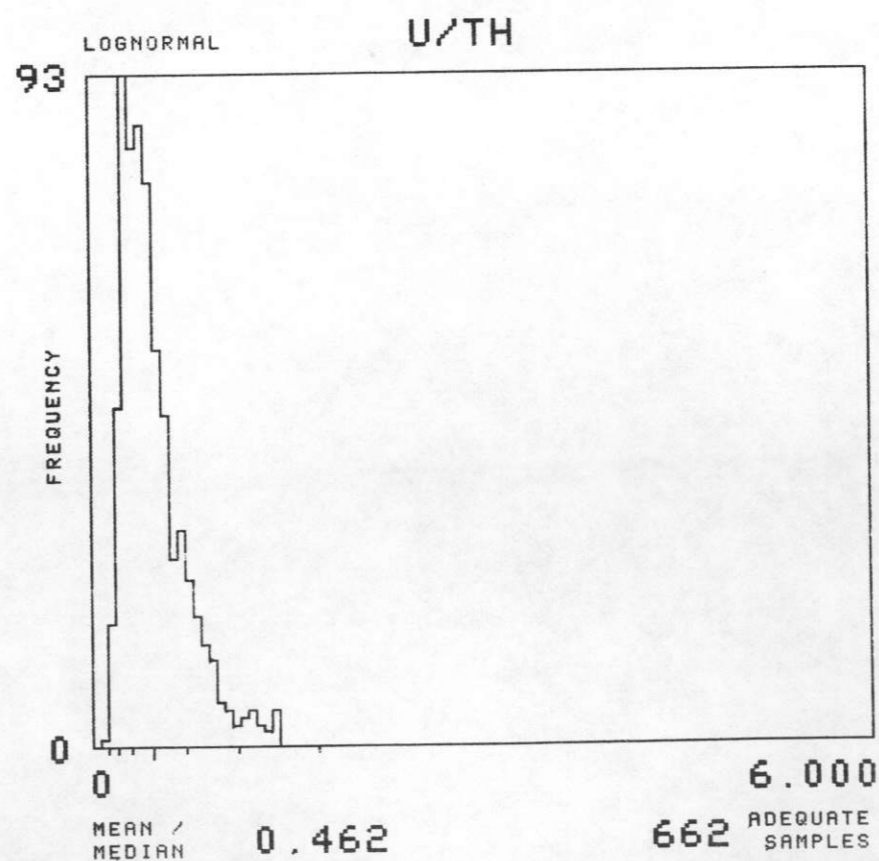
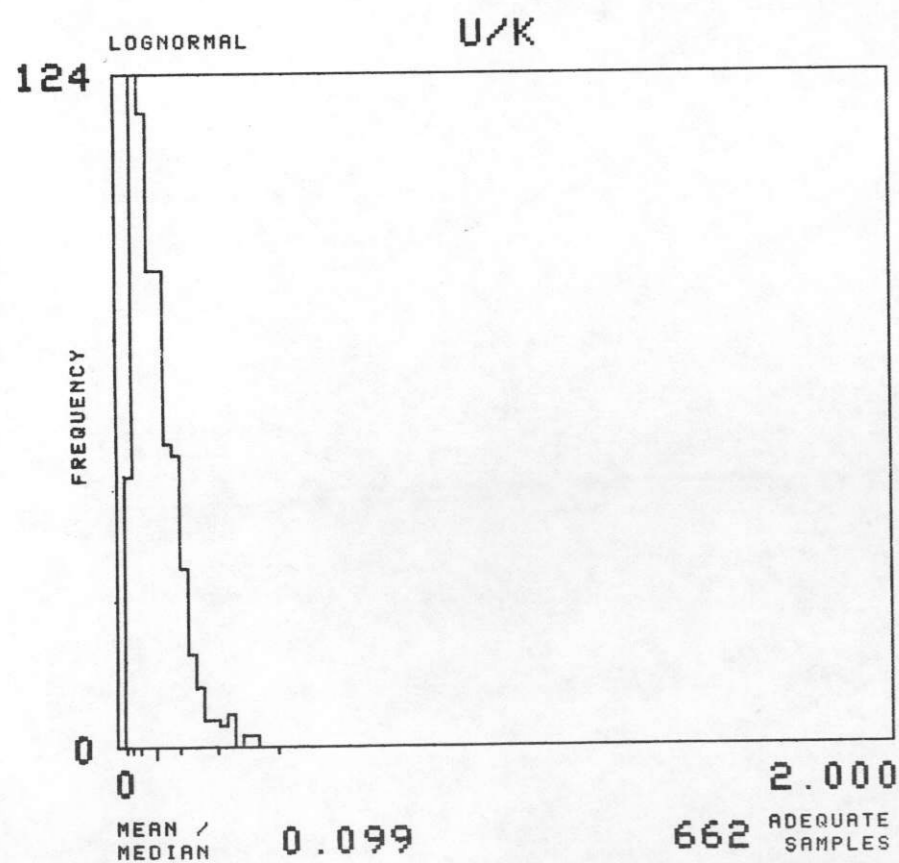
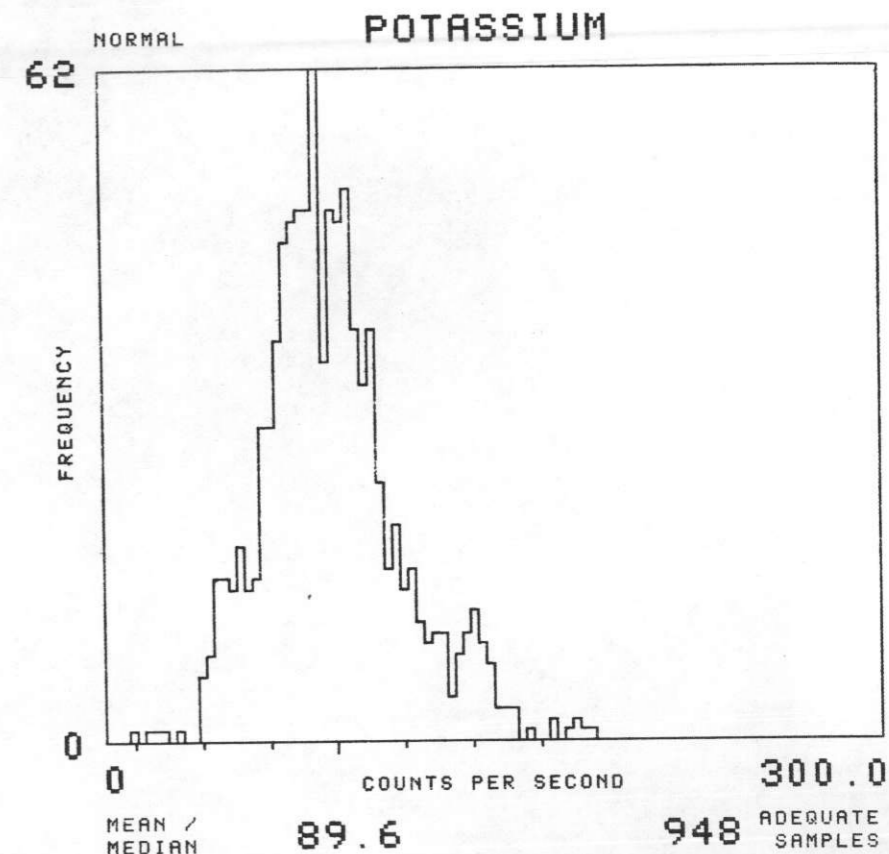
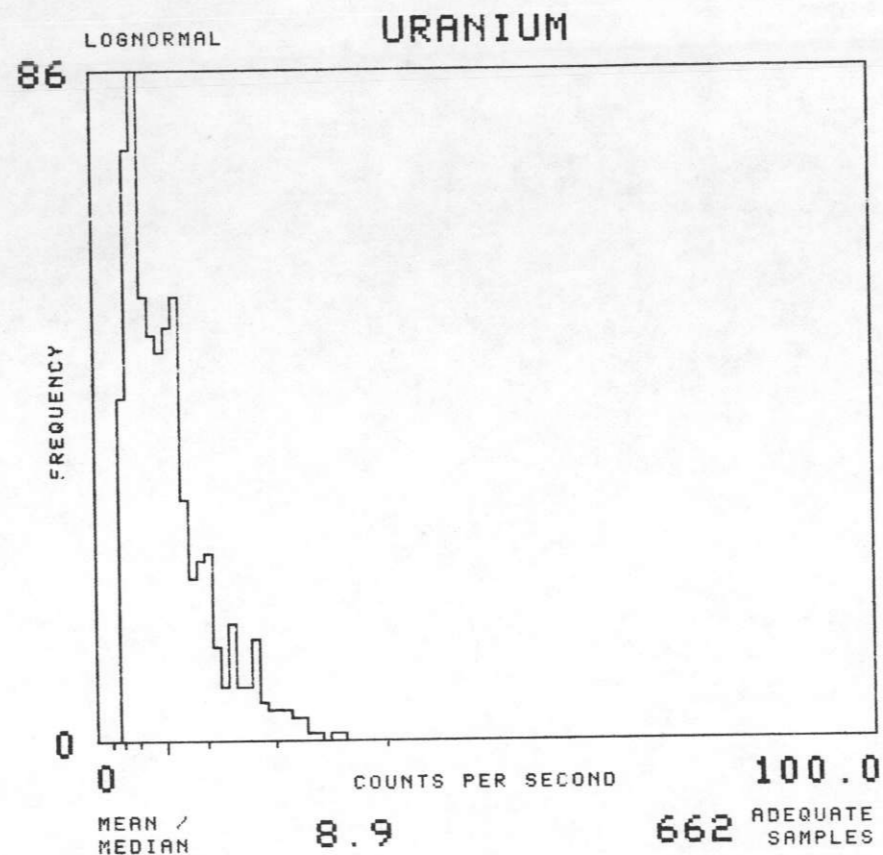
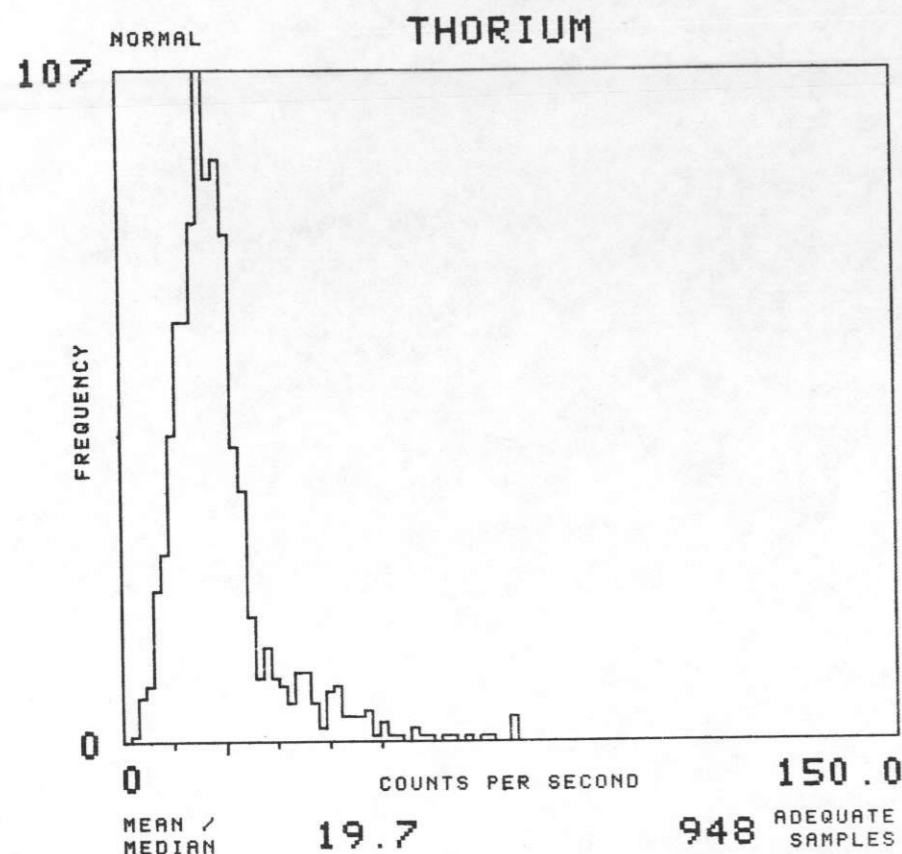


NTMS NL 16-10 GREEN BAY, WISCONSIN

SOIL GROUP : C17

TOTAL NUMBER OF SAMPLES 948

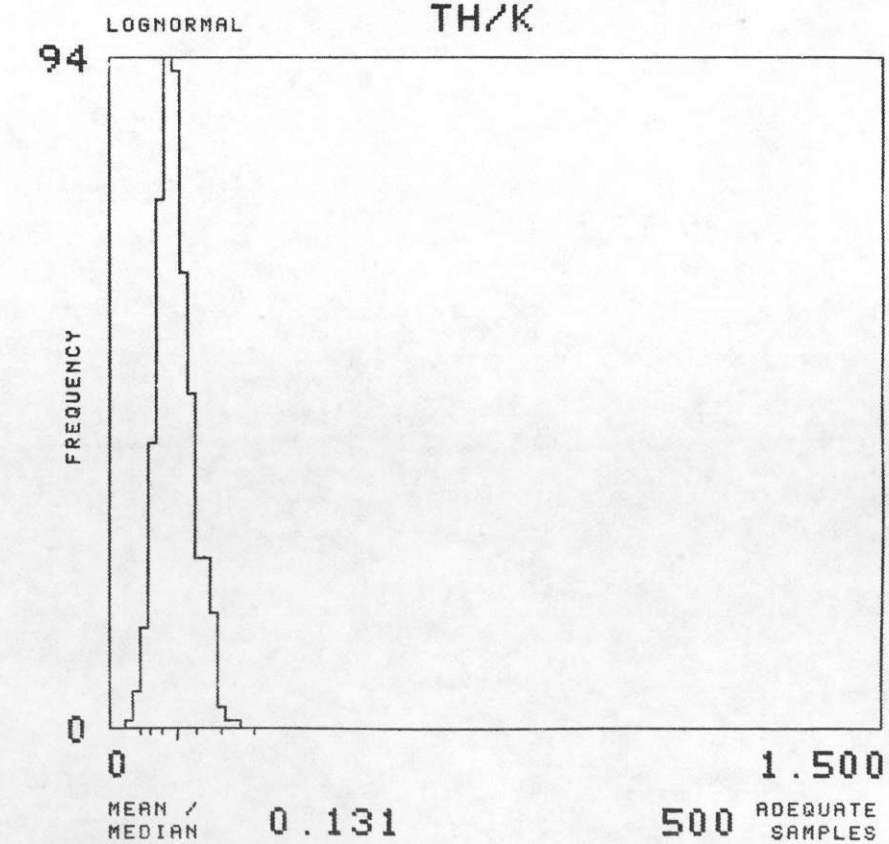
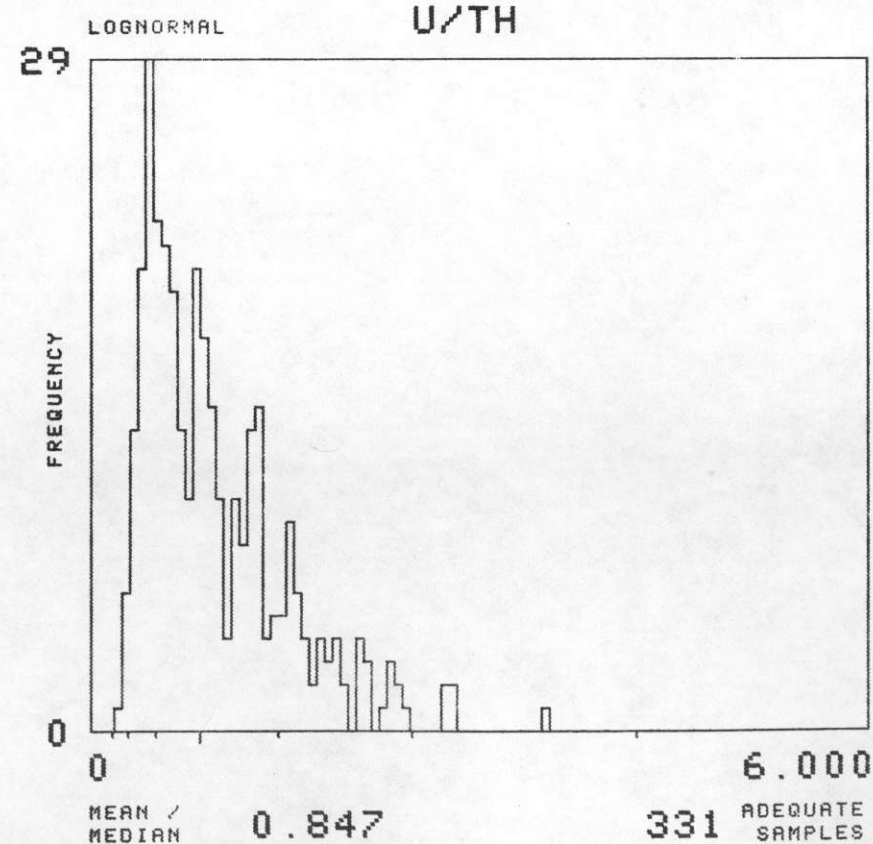
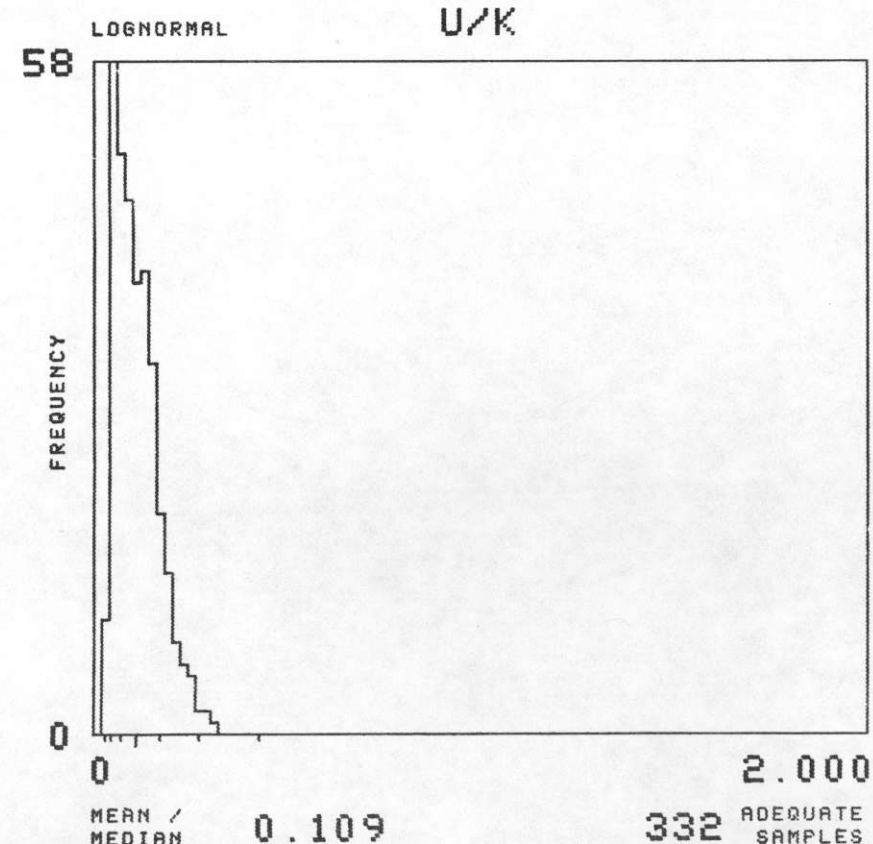
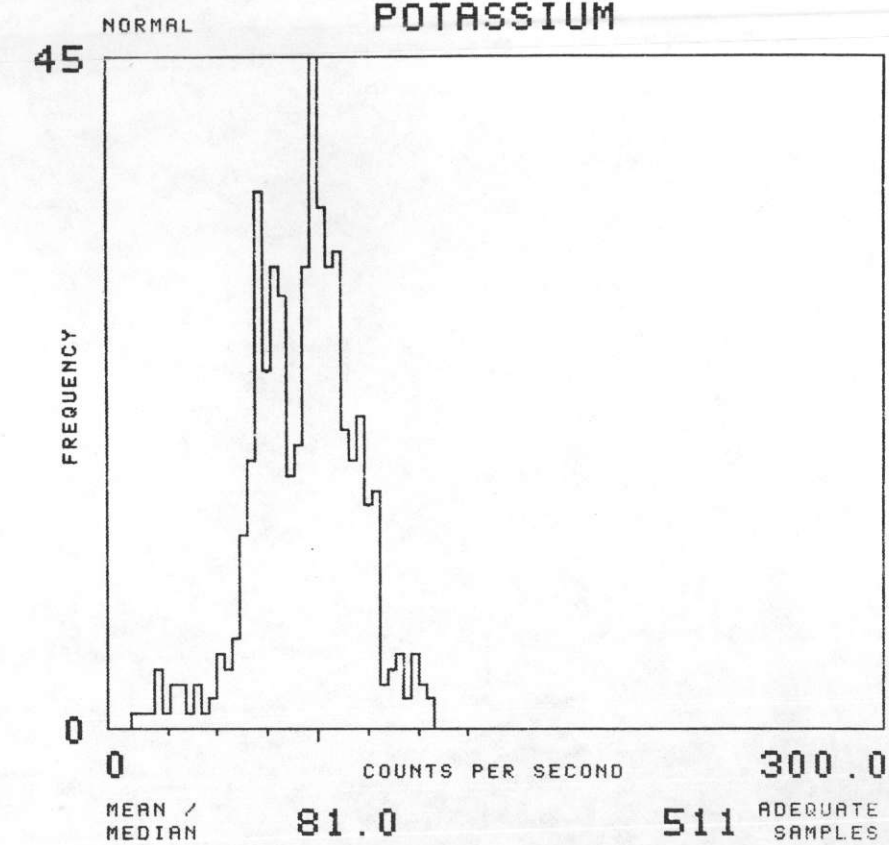
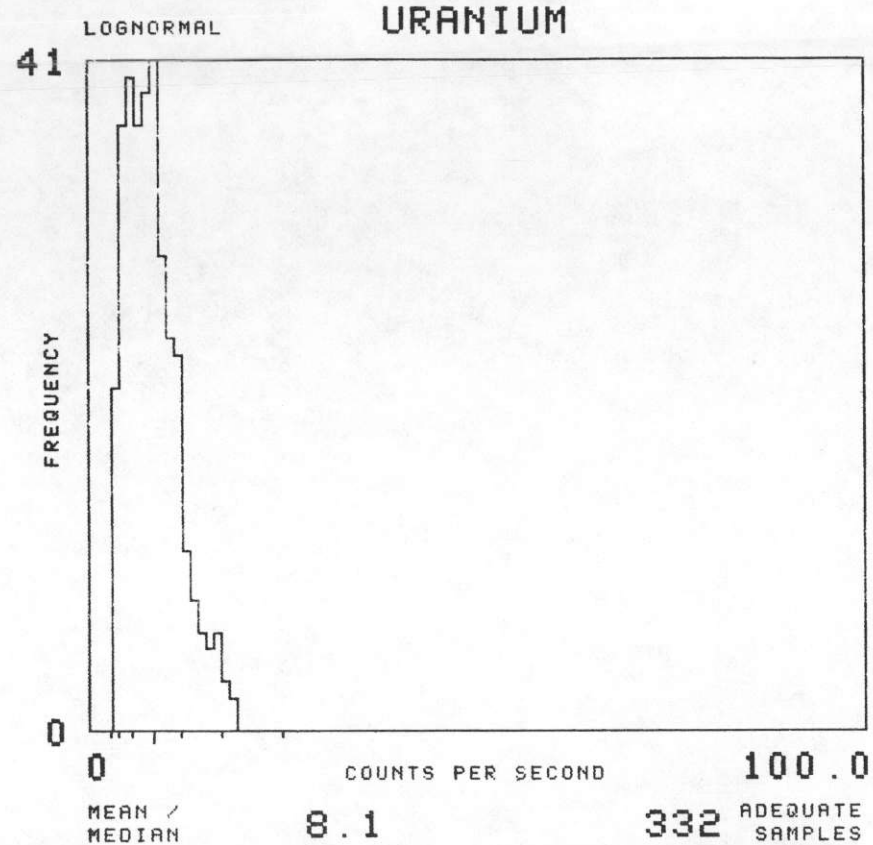
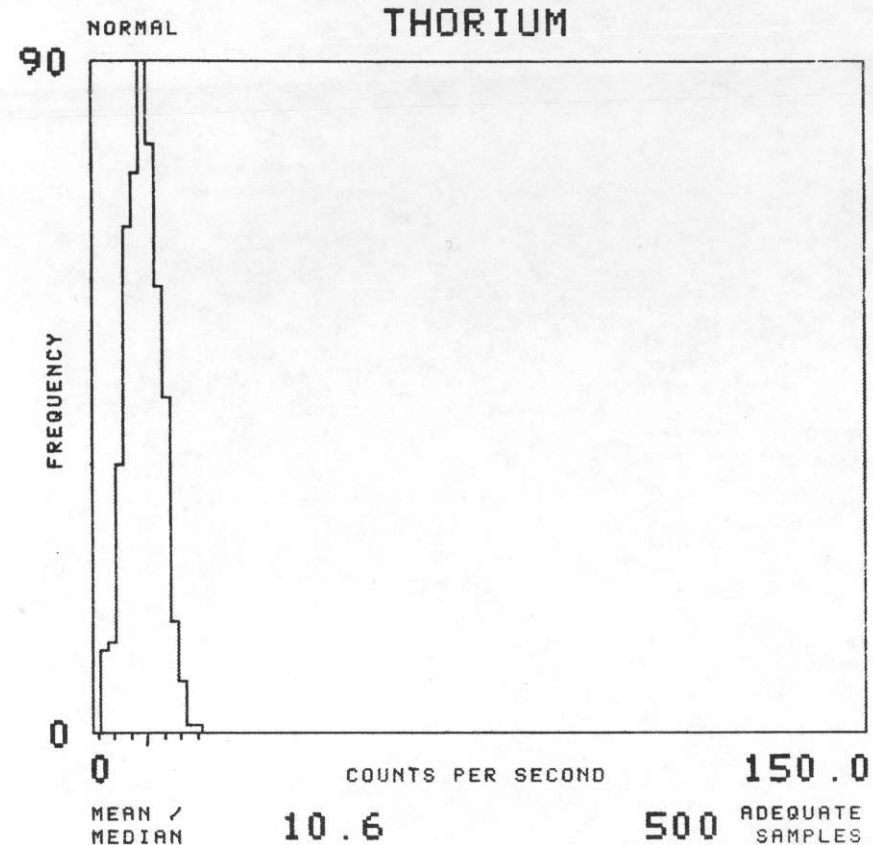
GEOMETRICS 1977

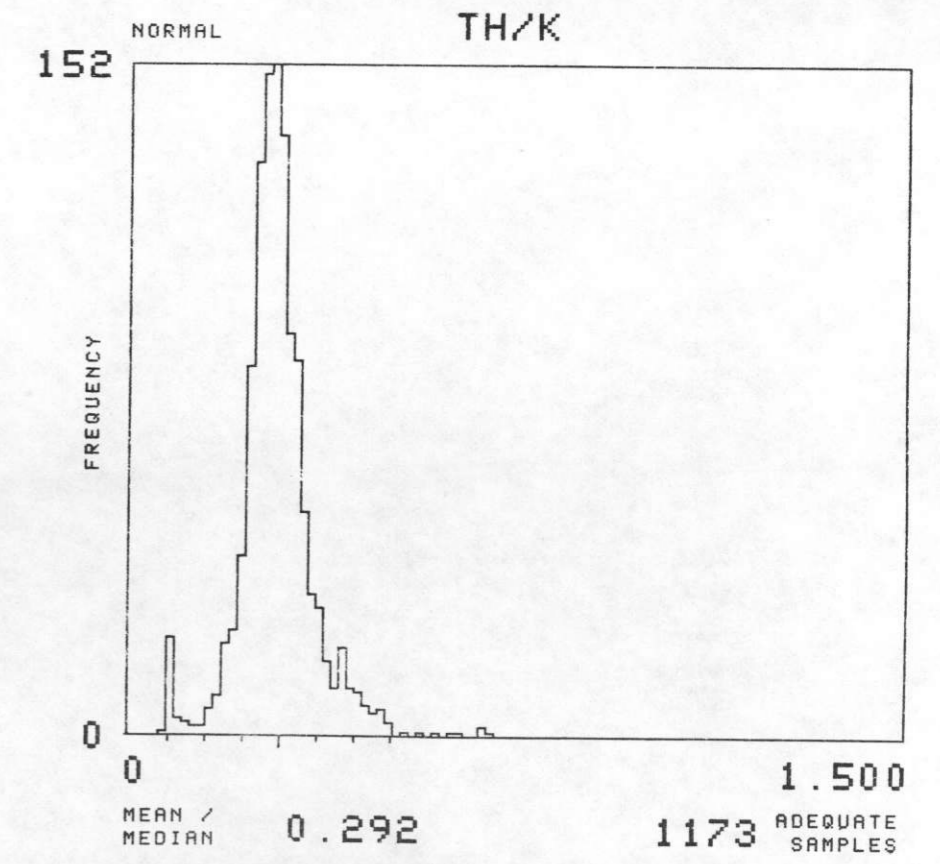
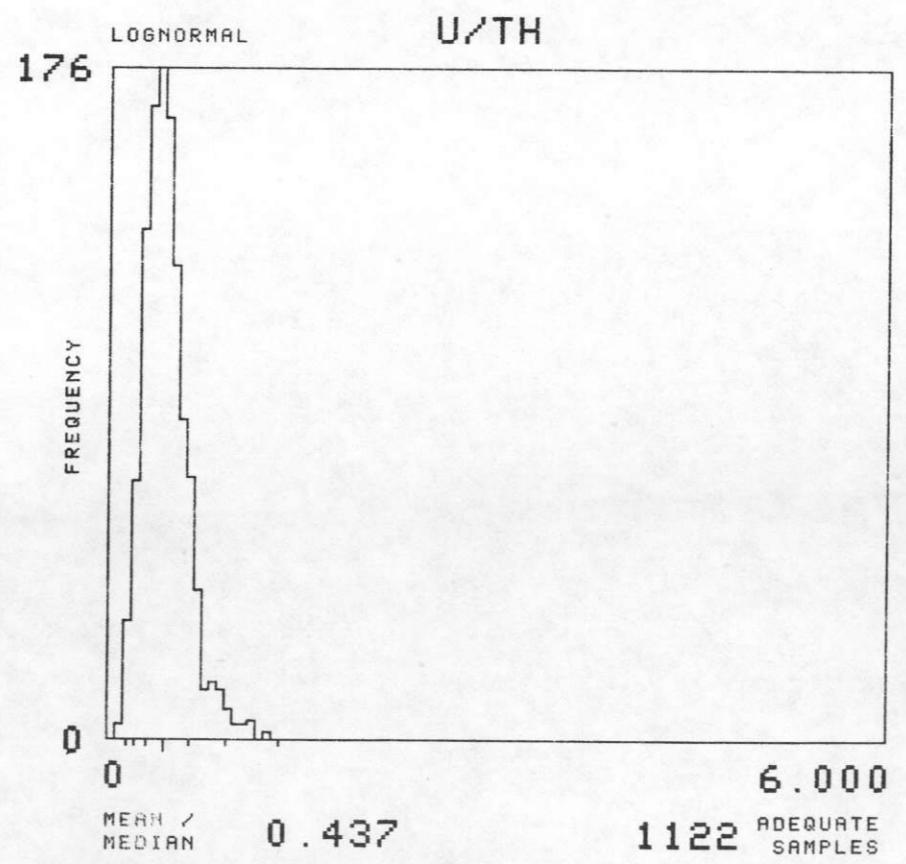
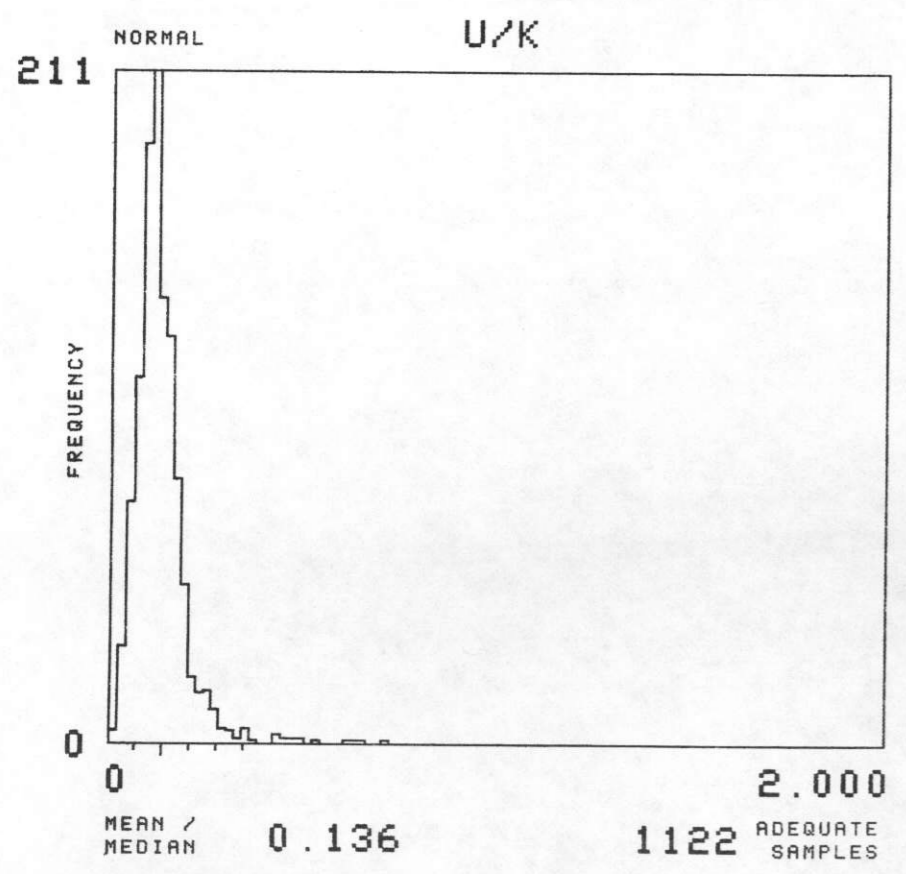
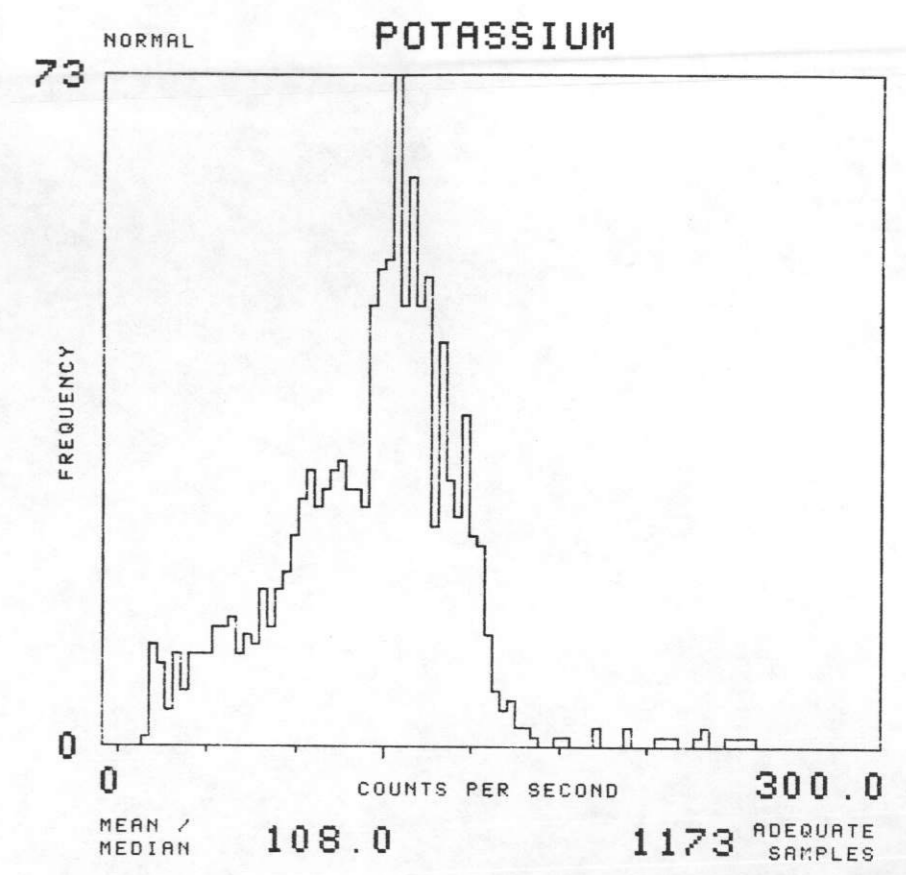
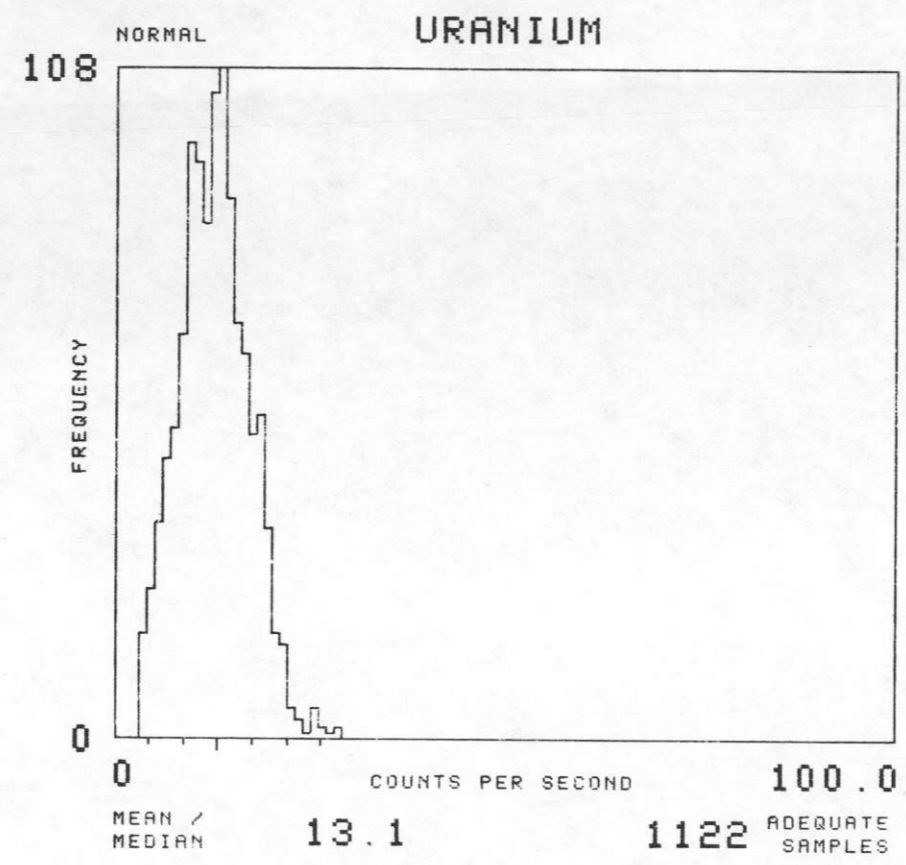
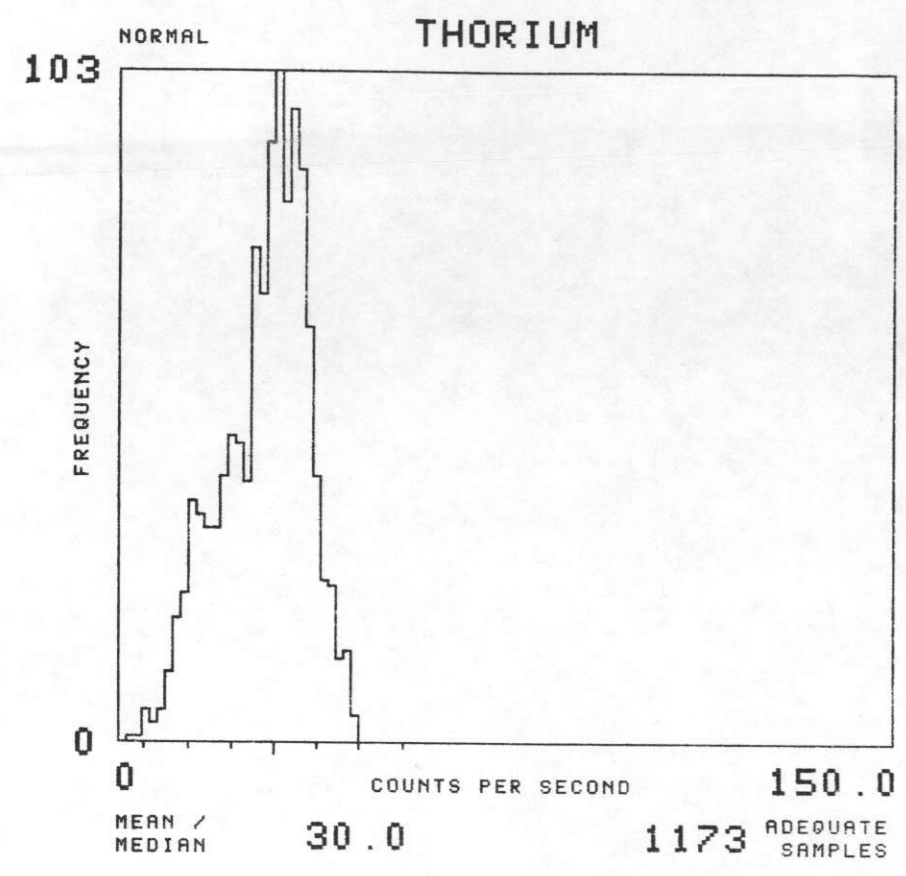


NTMS NL 16-10 GREEN BAY, WISCONSIN

SOIL GROUP : C18 TOTAL NUMBER OF SAMPLES 512

GEOMETRICS 1977

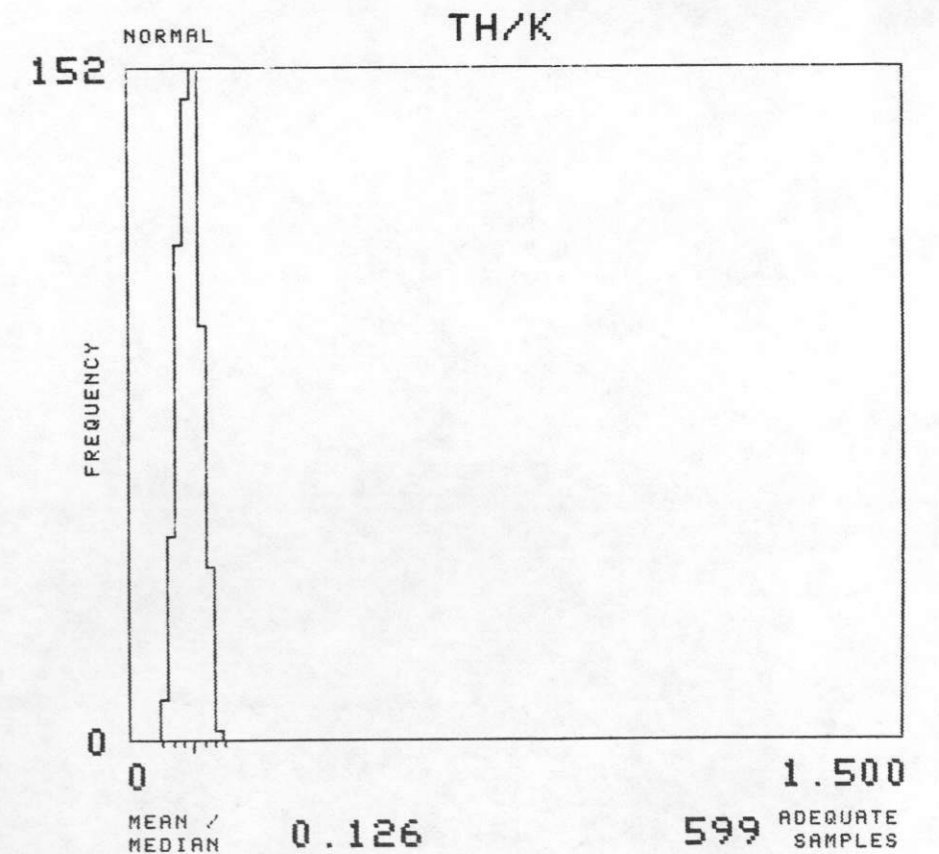
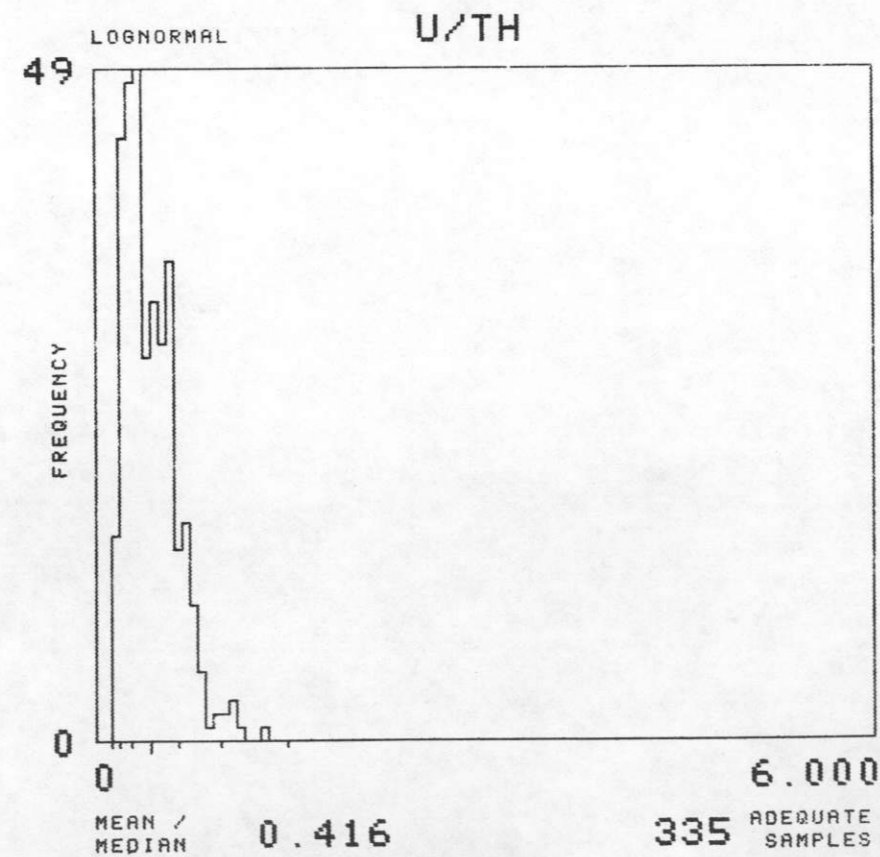
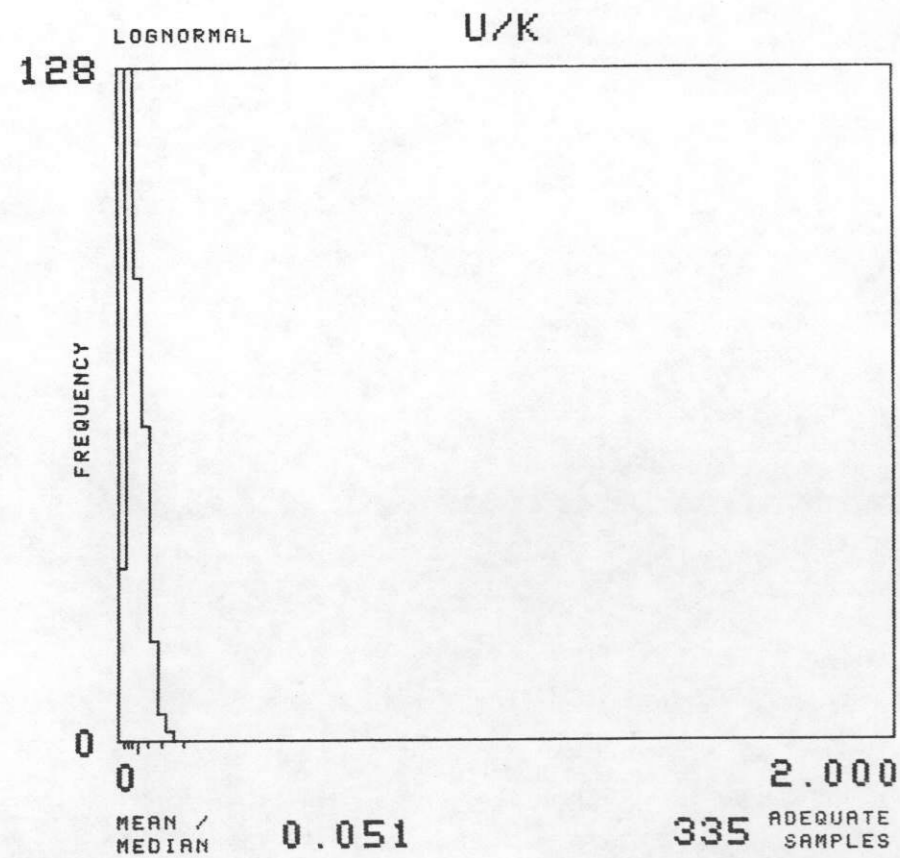
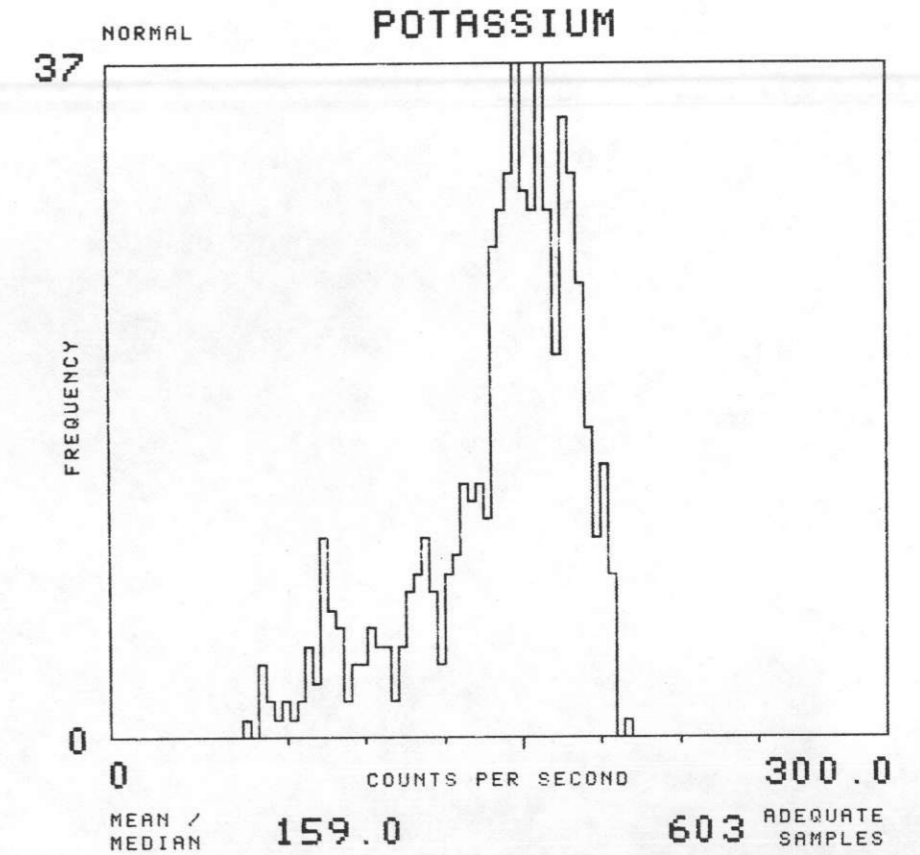
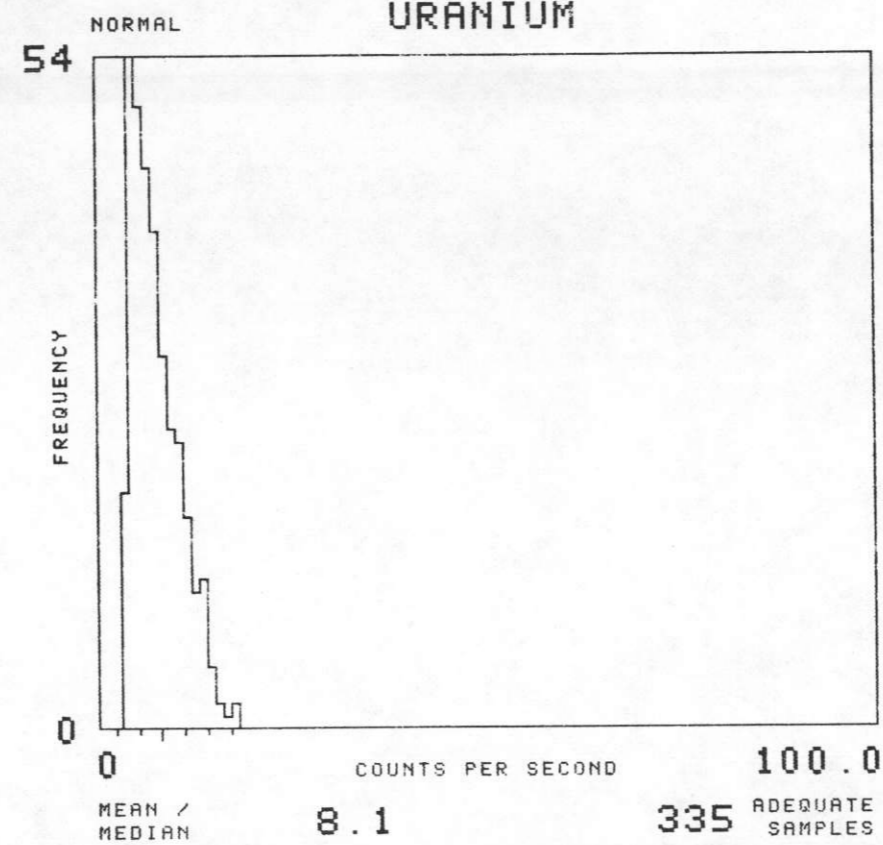
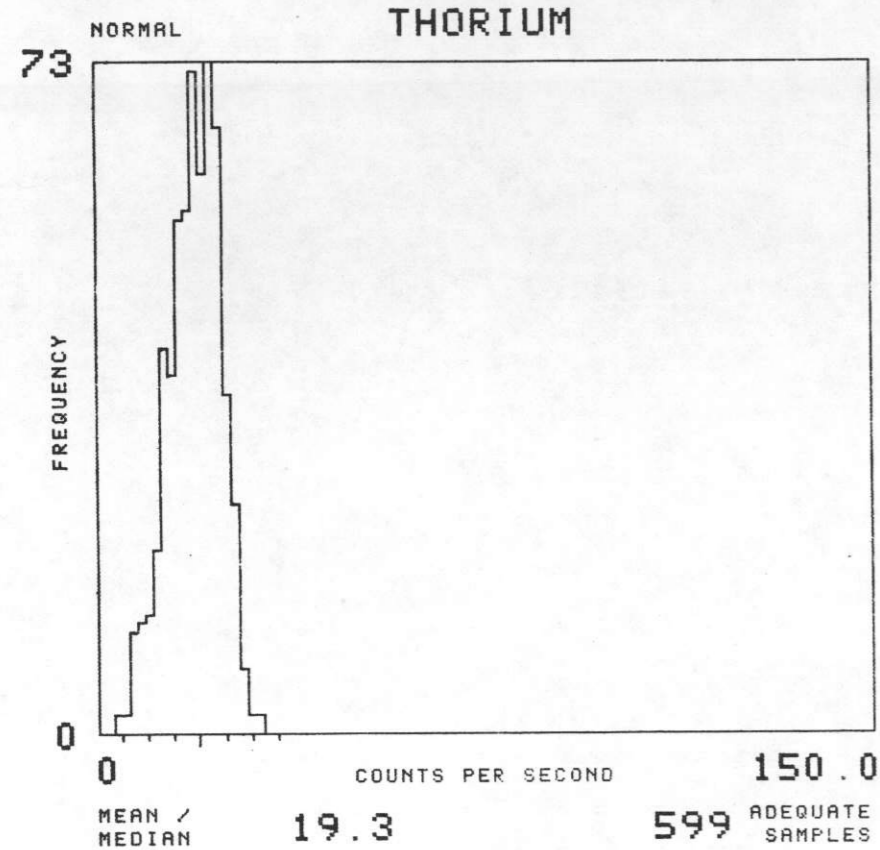




NTMS NL 16-10 GREEN BAY, WISCONSIN

SOIL GROUP : E 1 TOTAL NUMBER OF SAMPLES 603

GEOMETRICS 1977

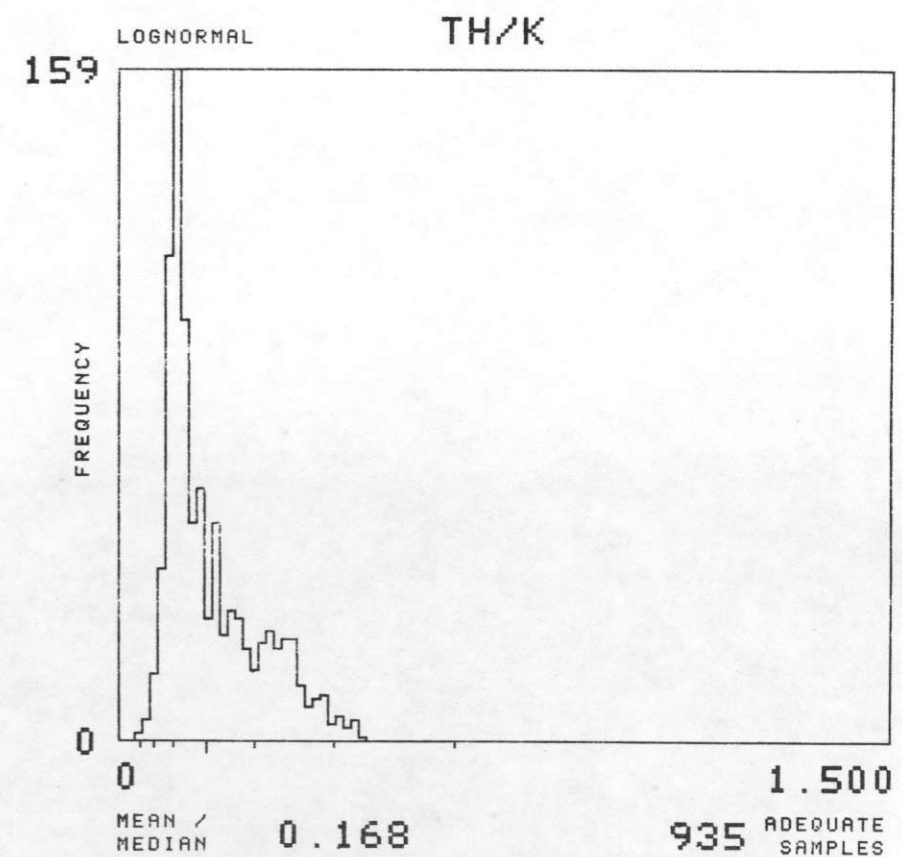
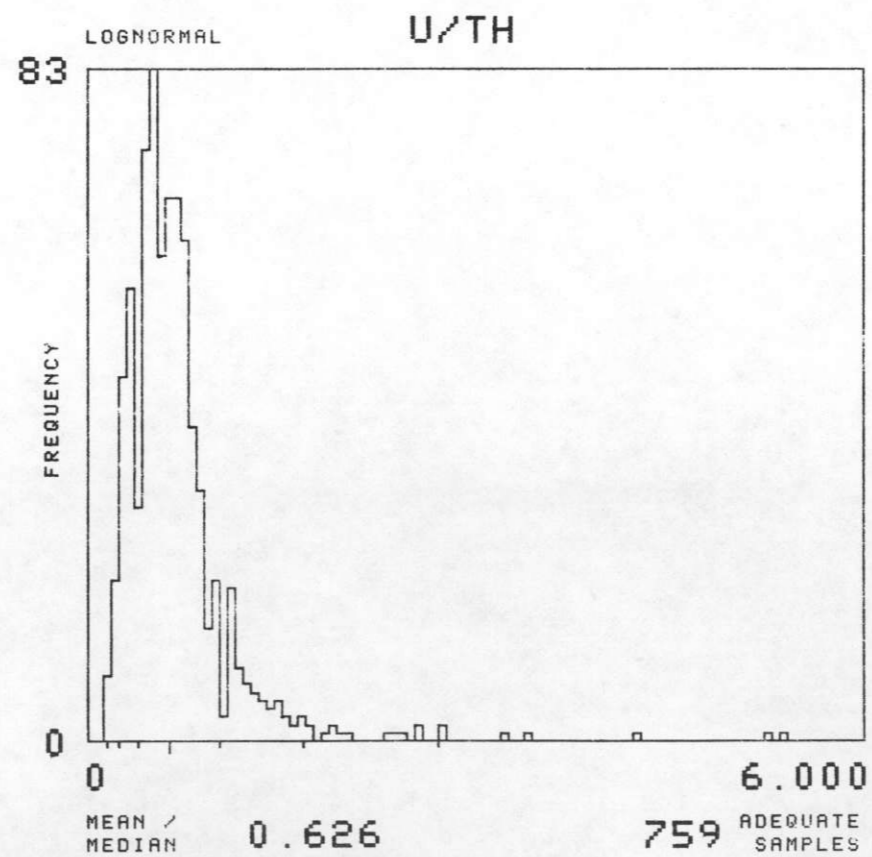
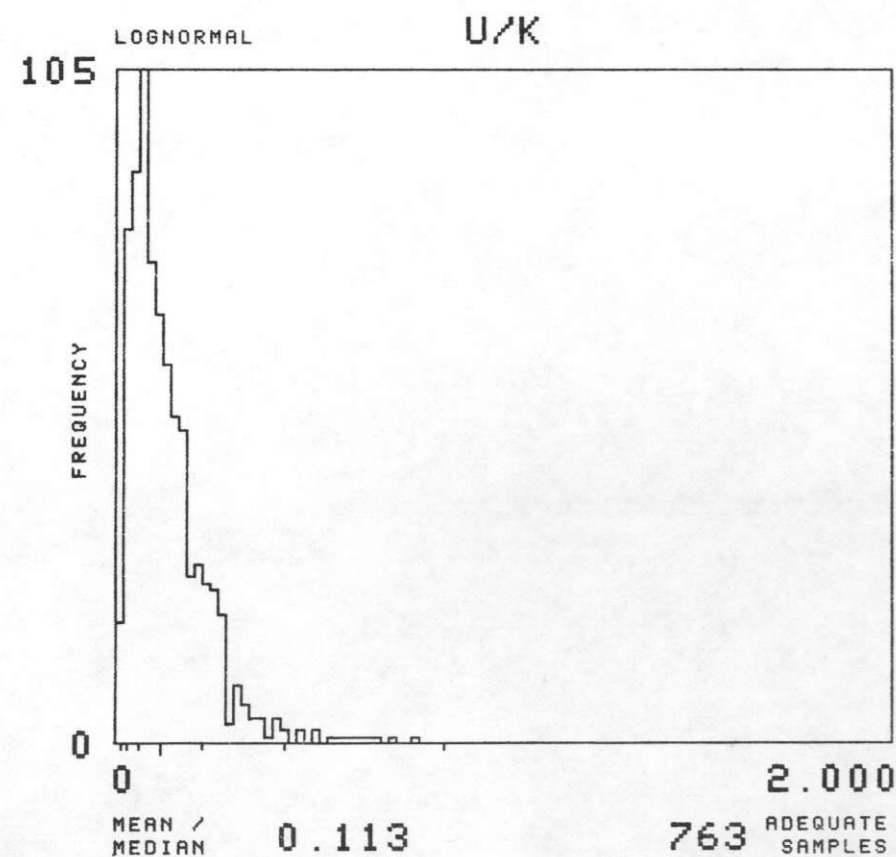
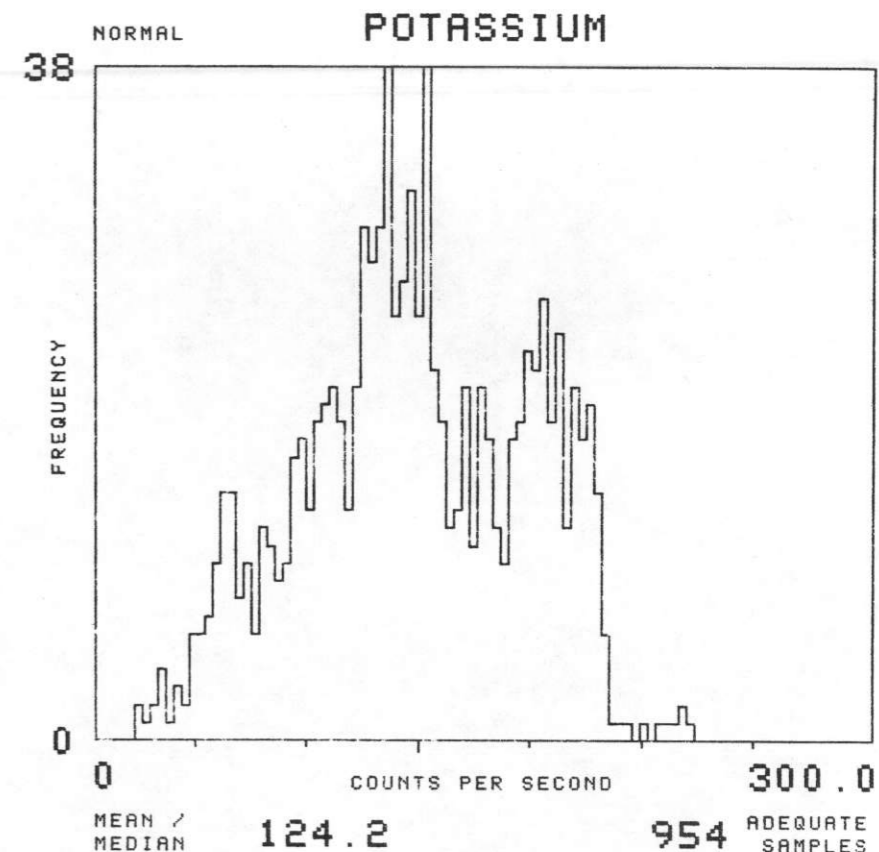
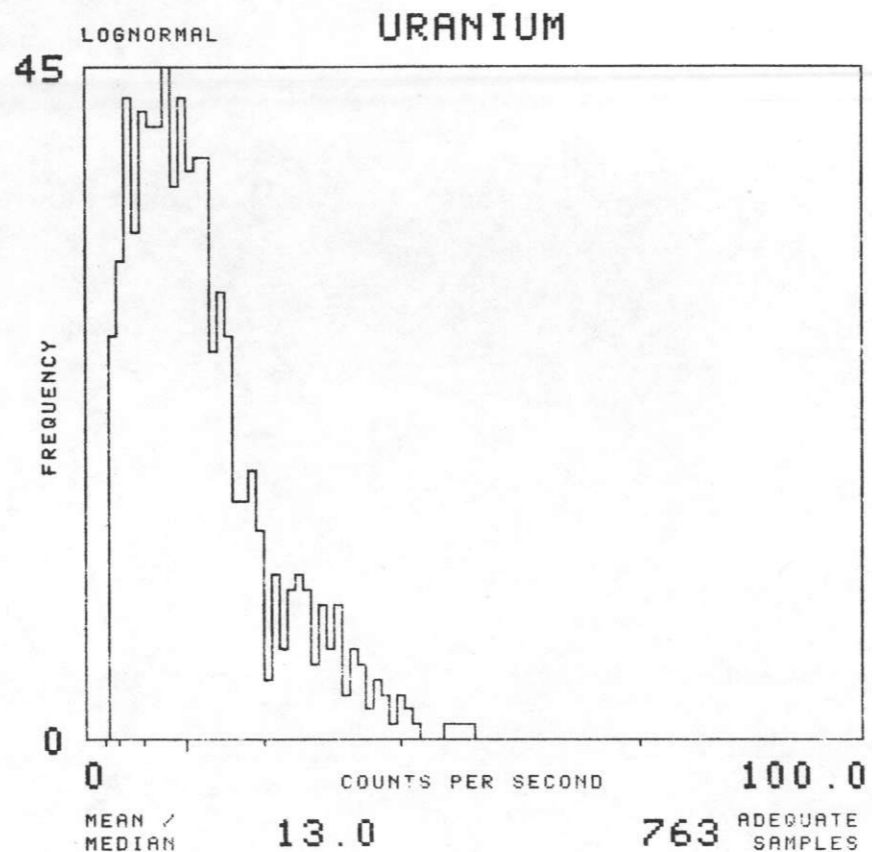
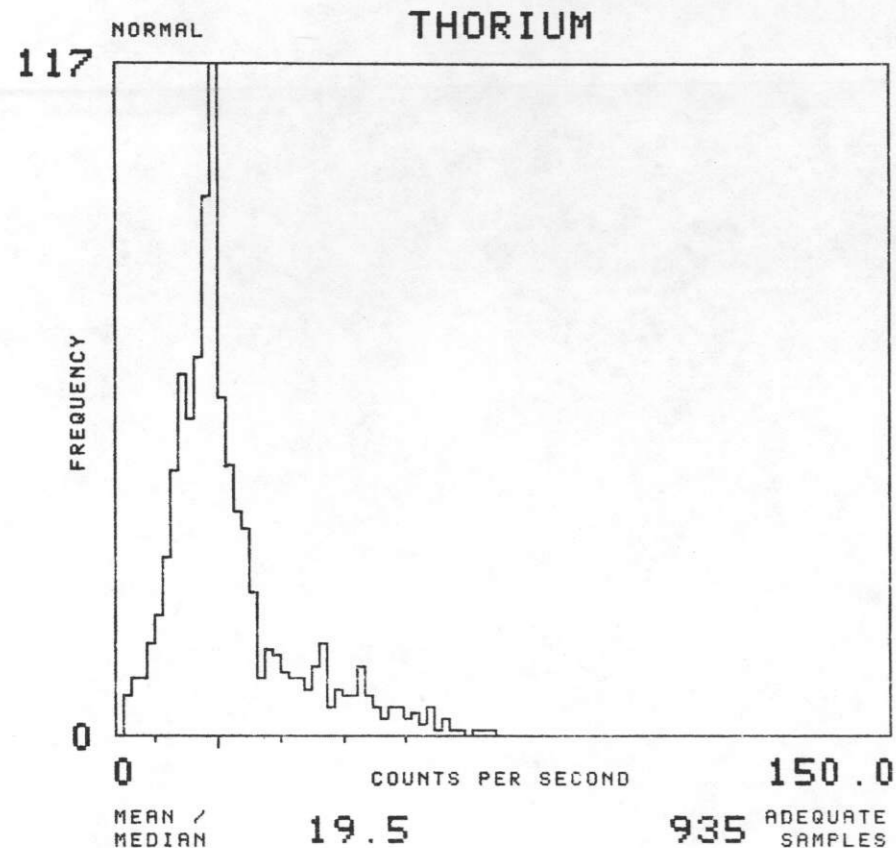


NTMS NL 16-10 GREEN BAY, WISCONSIN

SOIL GROUP : E 2

TOTAL NUMBER OF SAMPLES 954

GEOMETRICS 1977

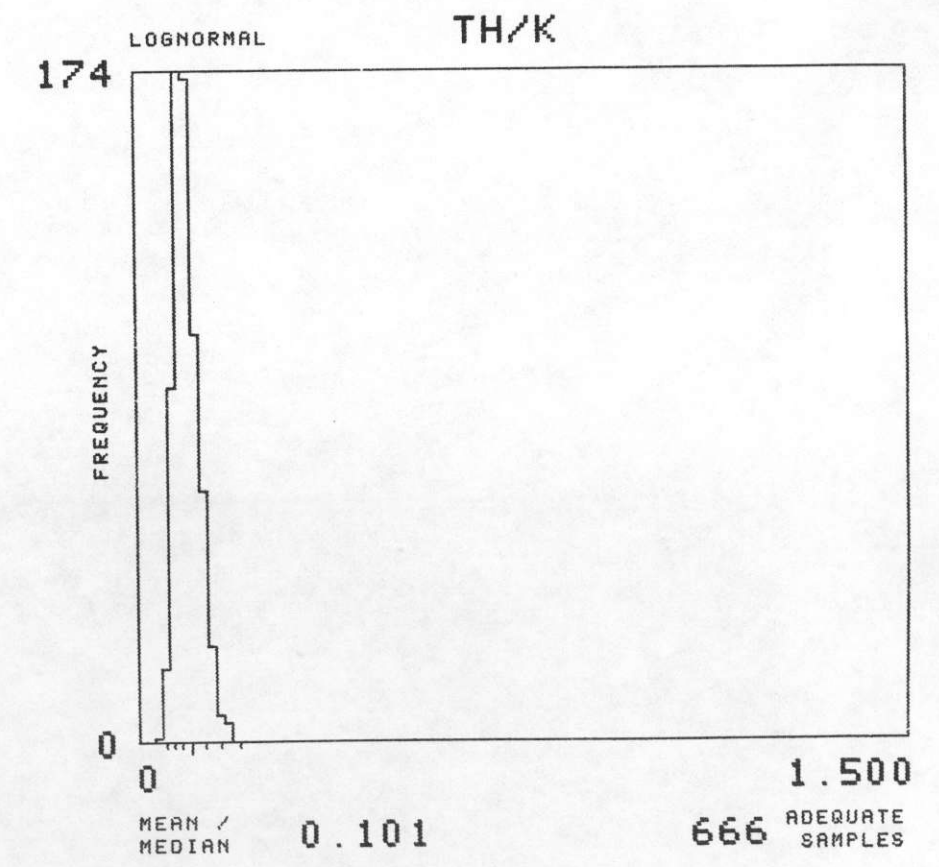
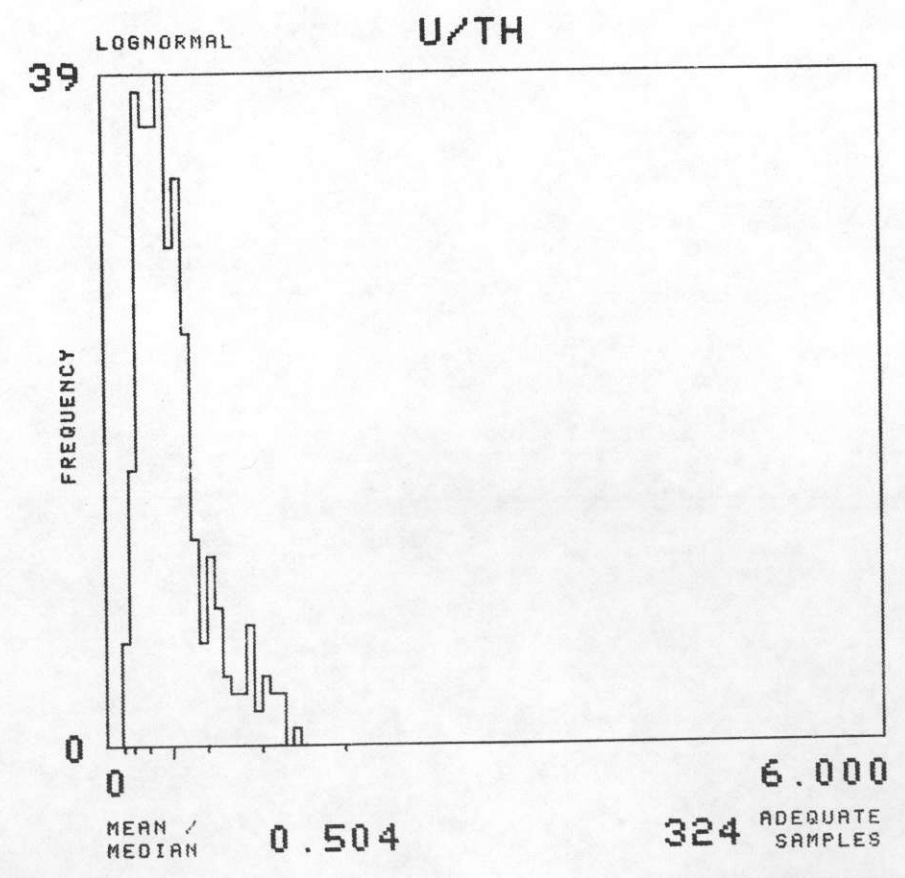
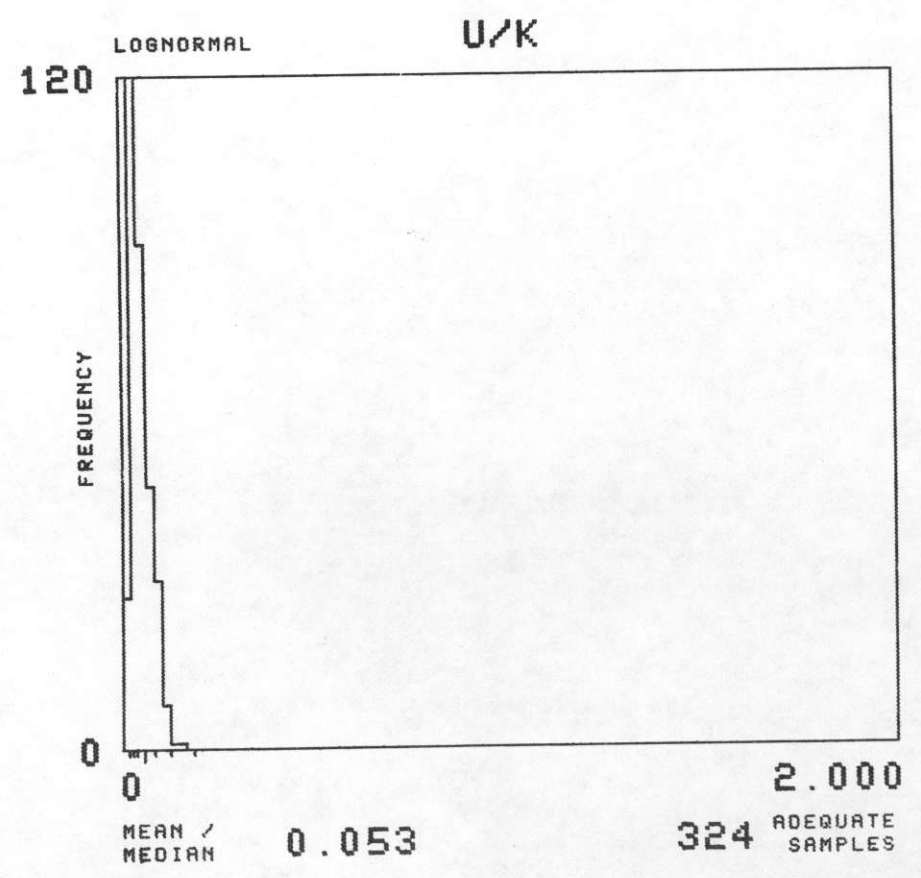
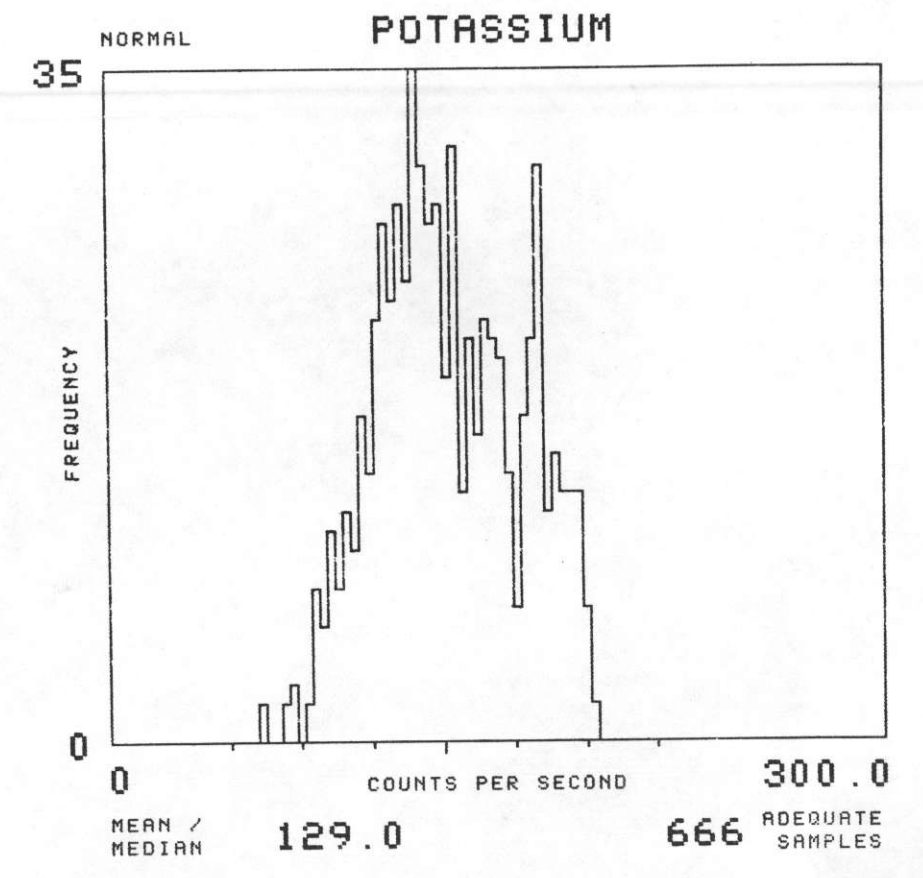
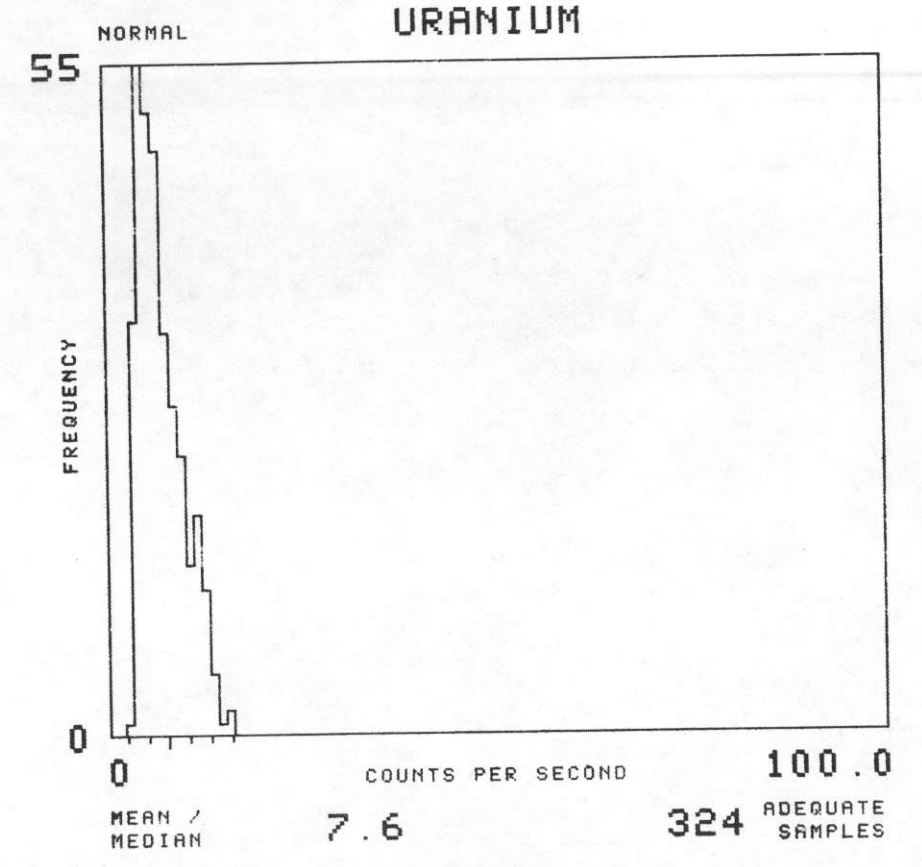
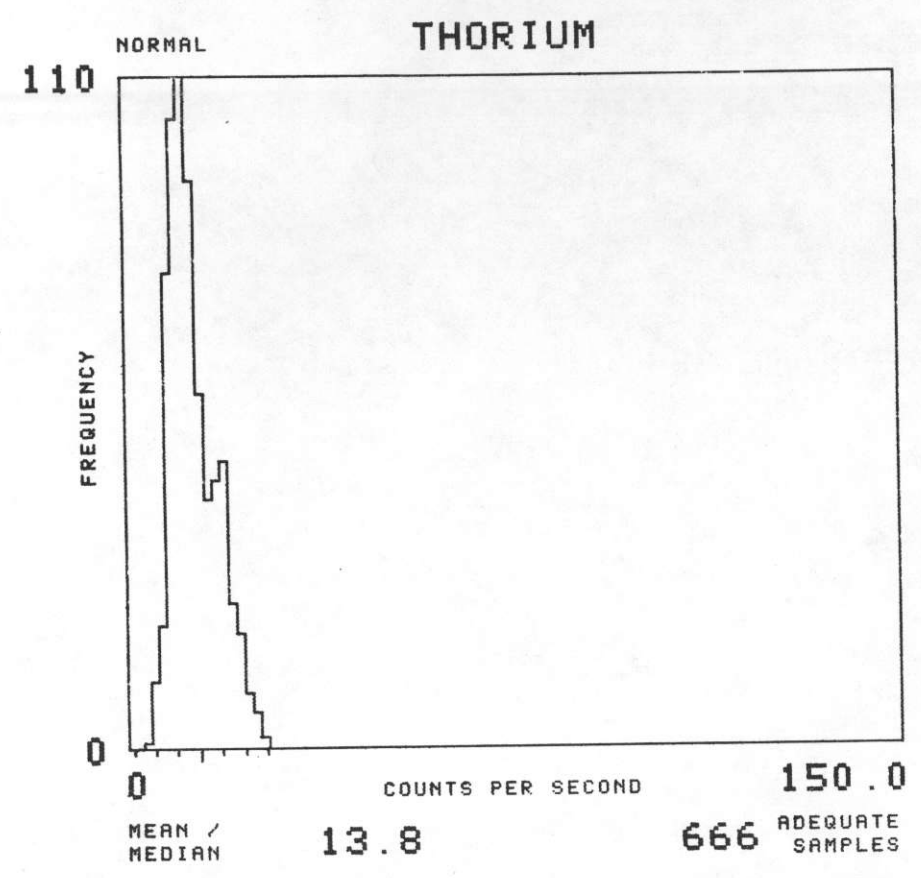


NTMS NL 16-10 GREEN BAY, WISCONSIN

SOIL GROUP : E 3

TOTAL NUMBER OF SAMPLES 666

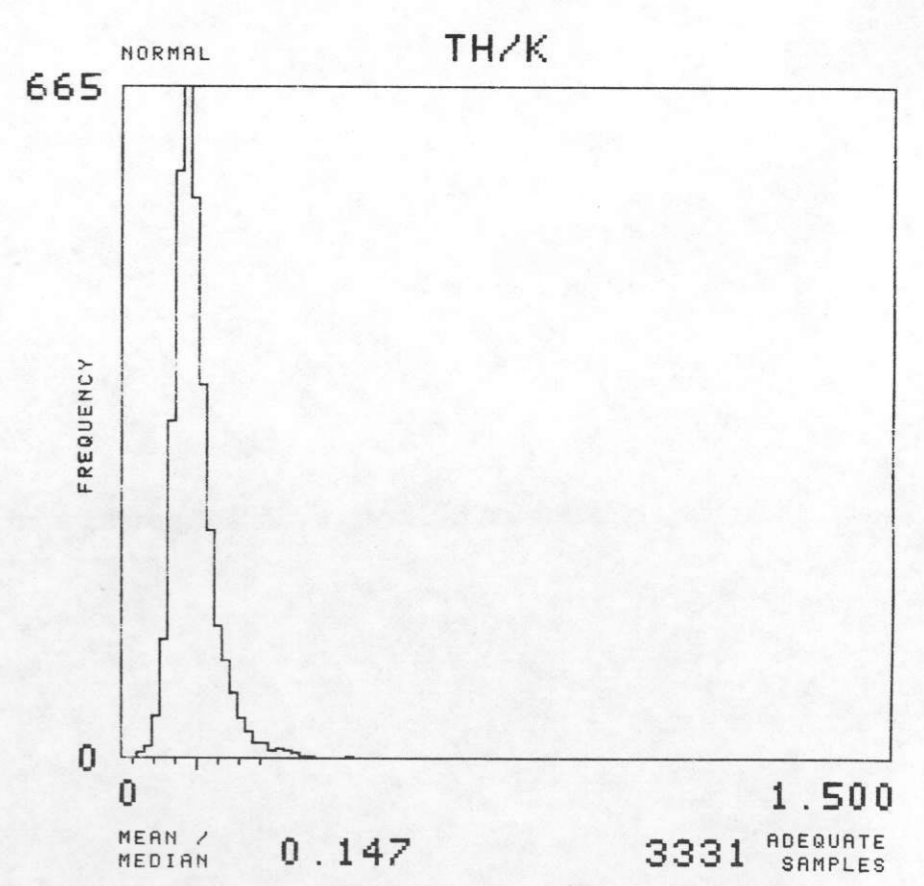
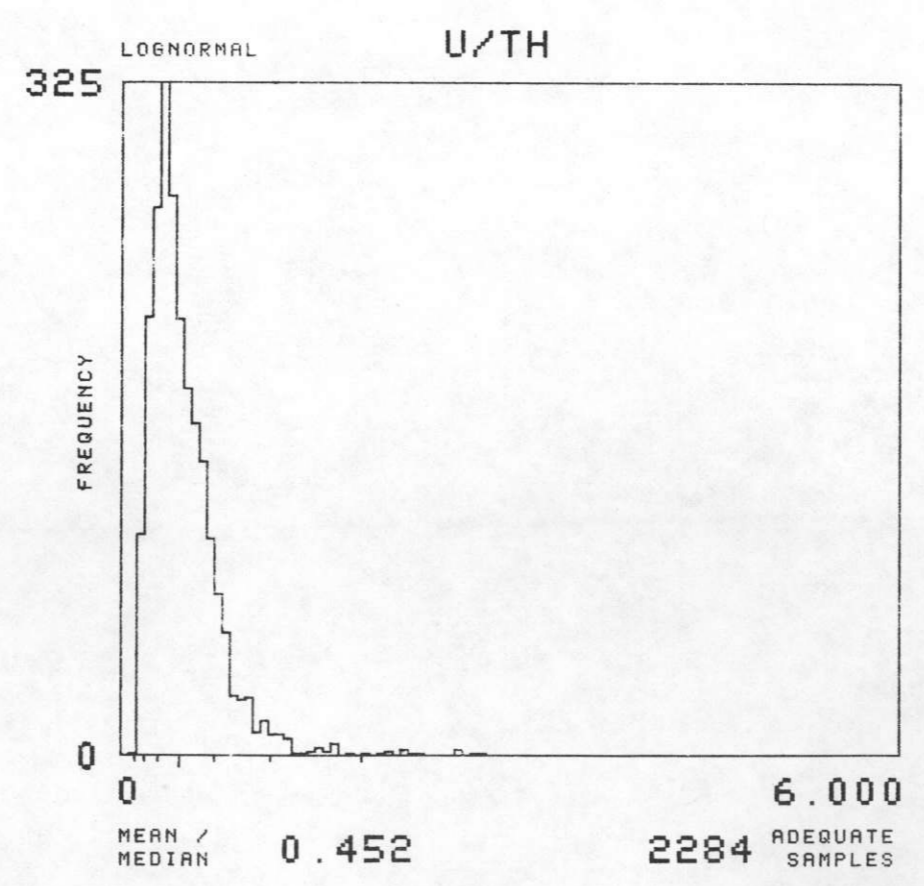
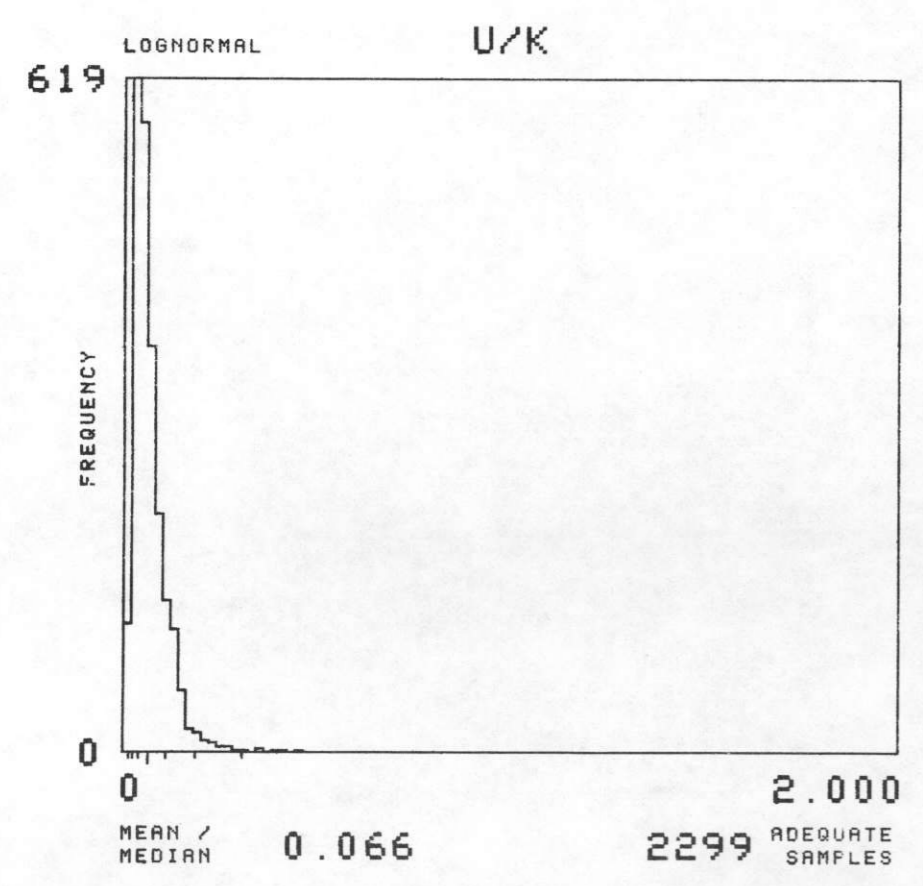
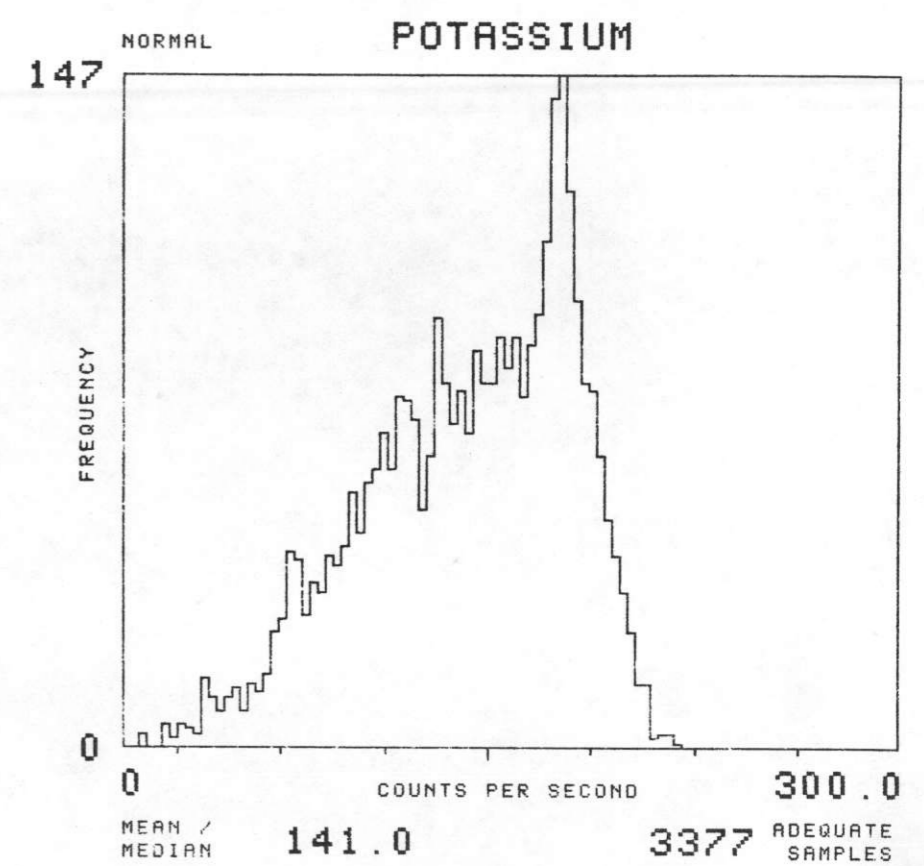
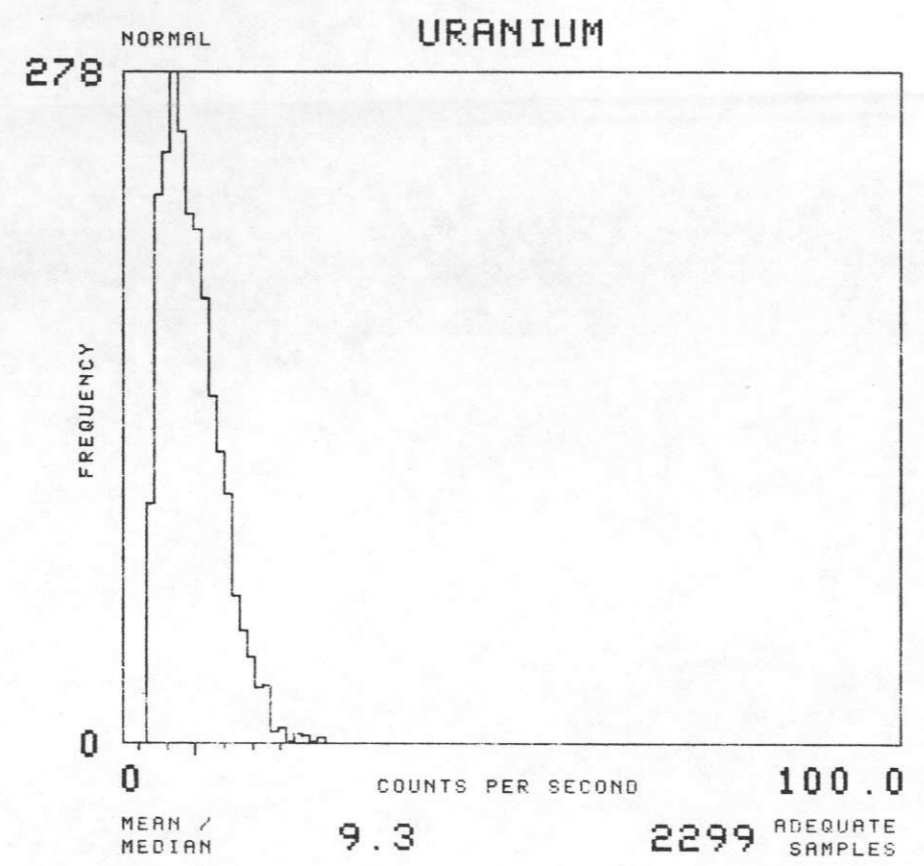
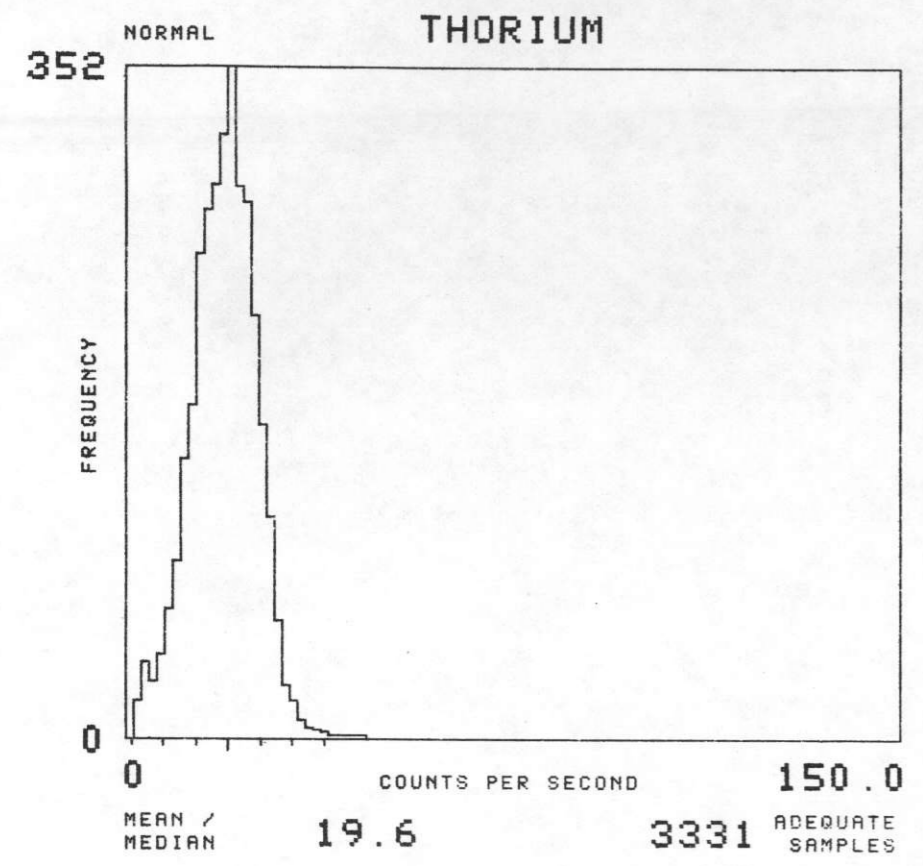
GEOMETRICS 1977



NTMS NL 16-10 GREEN BAY, WISCONSIN

SOIL GROUP : E 4 TOTAL NUMBER OF SAMPLES 3379

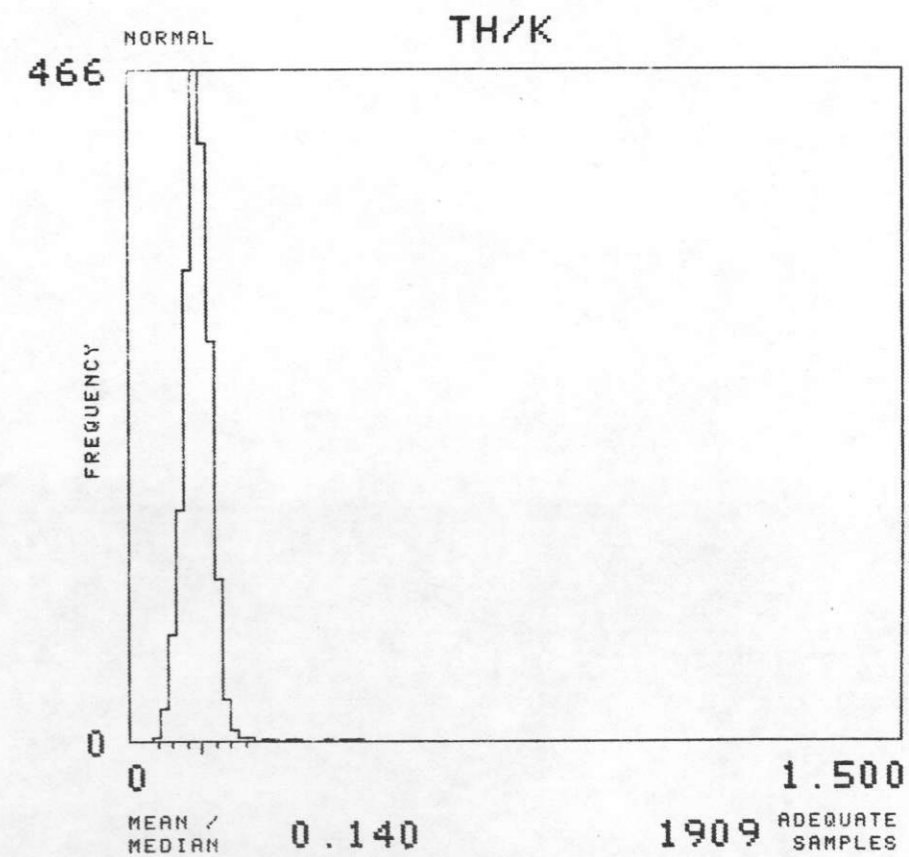
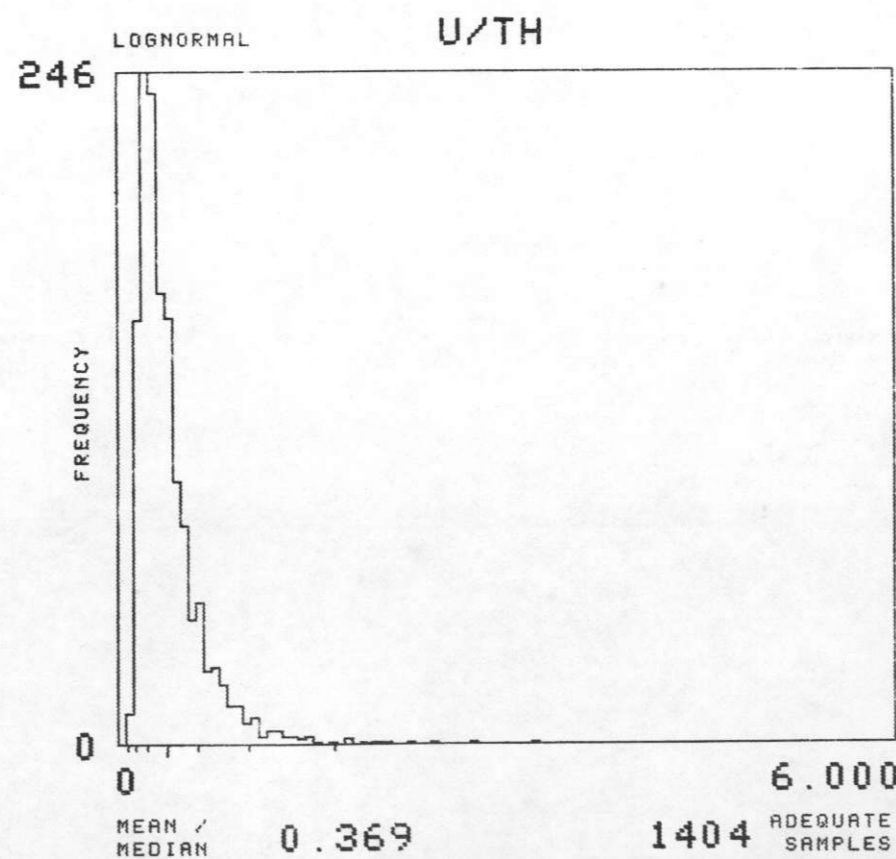
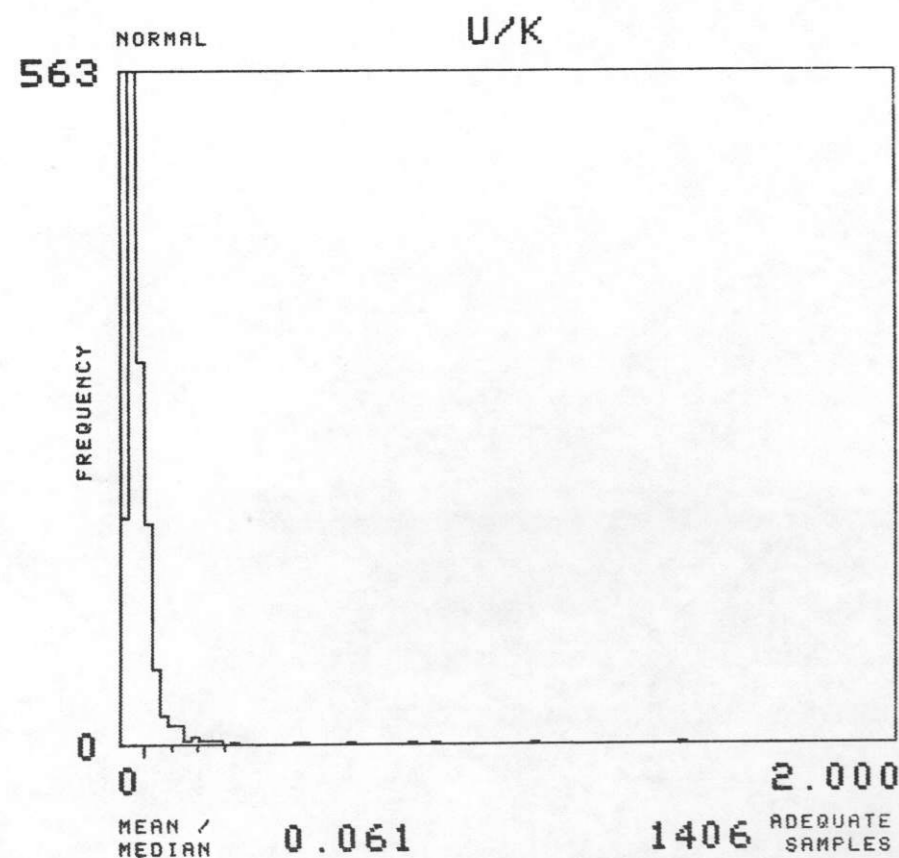
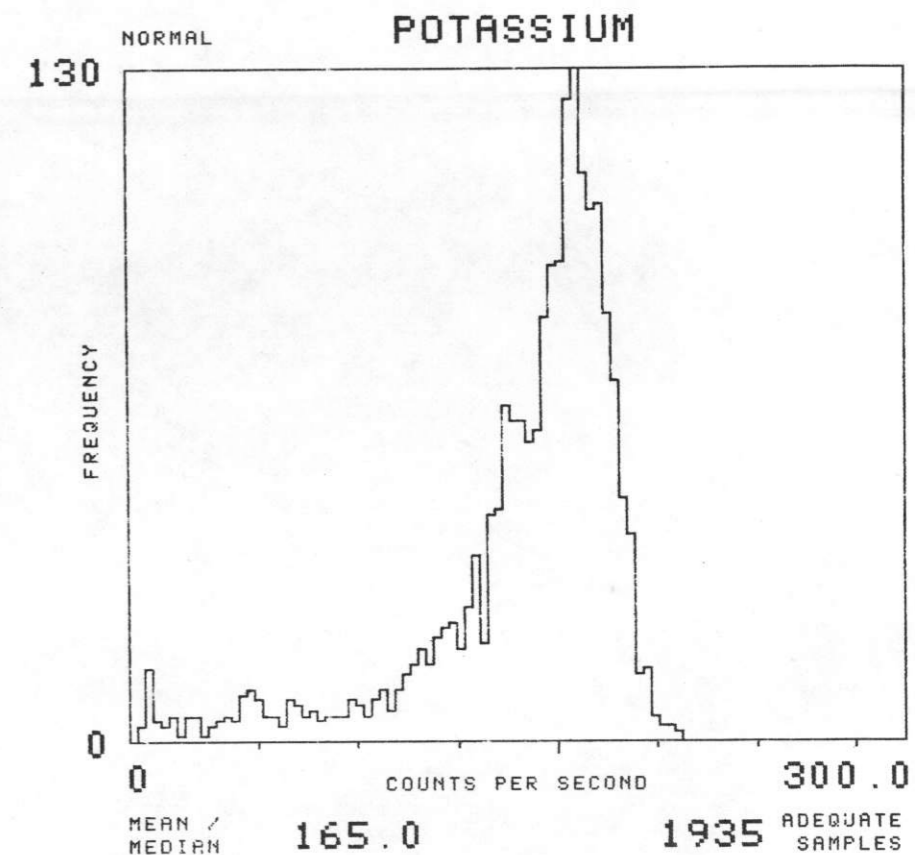
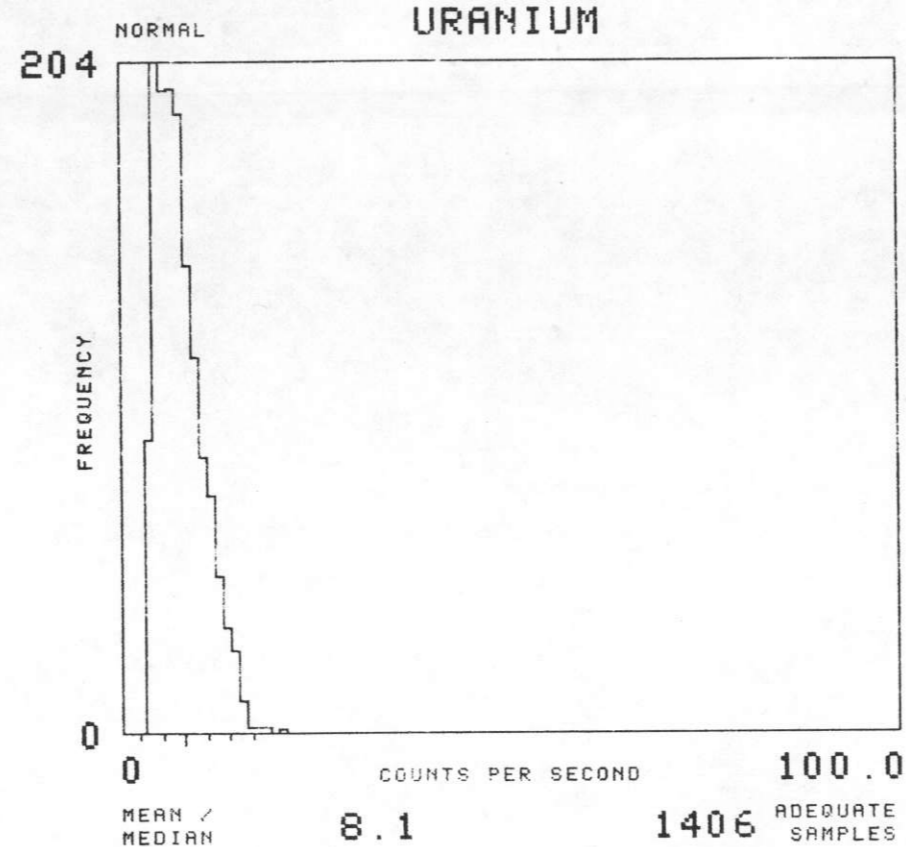
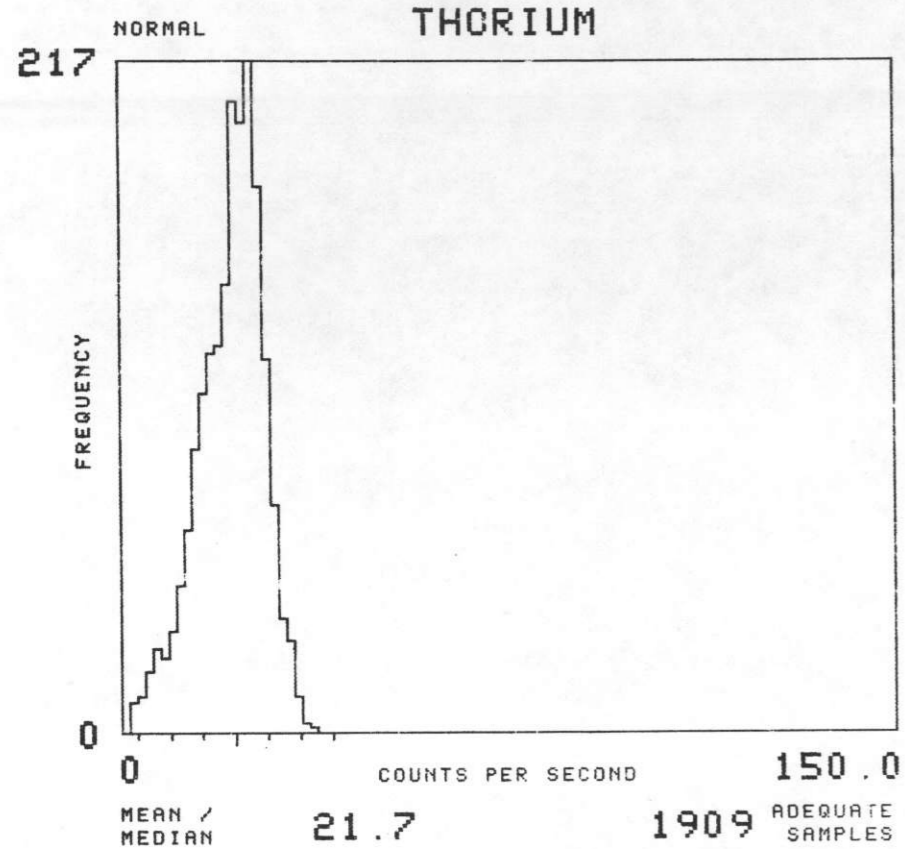
GEOMETRICS 1977



NTMS NL 16-10 GREEN BAY, WISCONSIN

SOIL GROUP : E 5 TOTAL NUMBER OF SAMPLES 1935

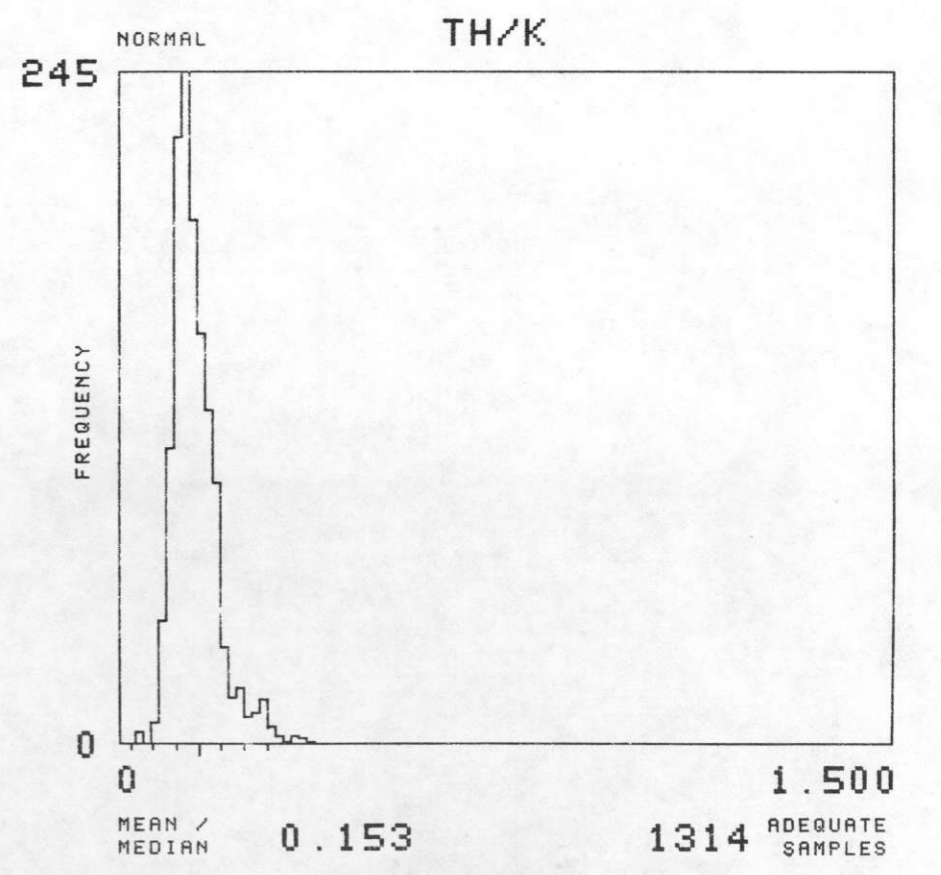
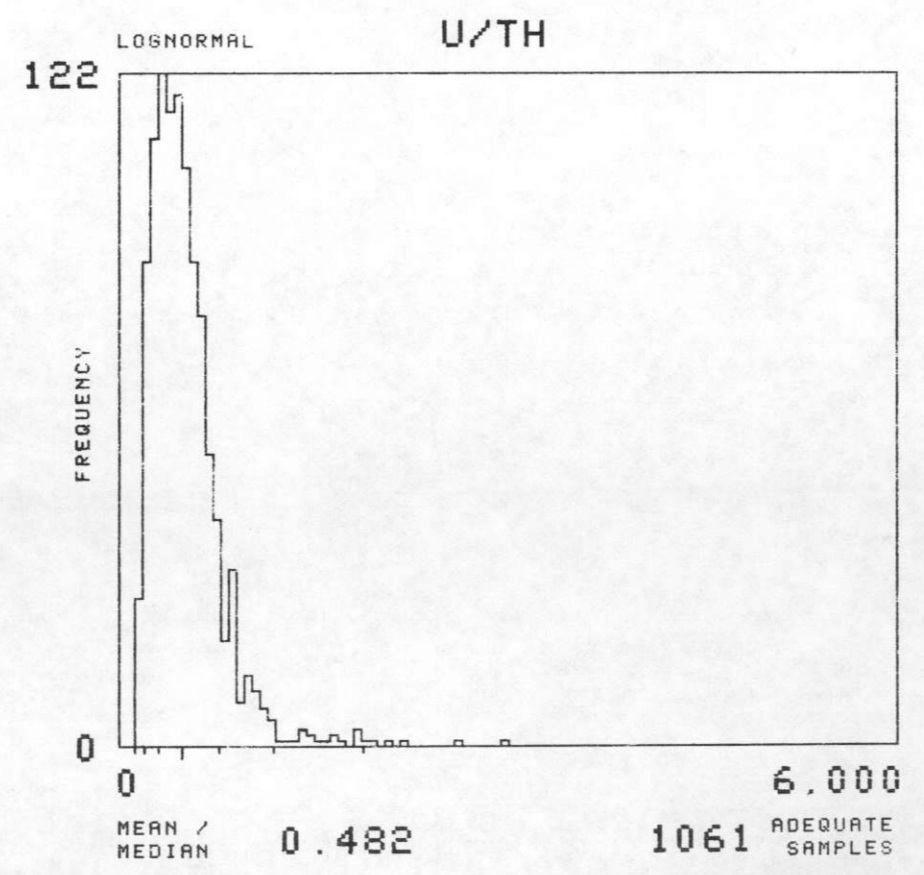
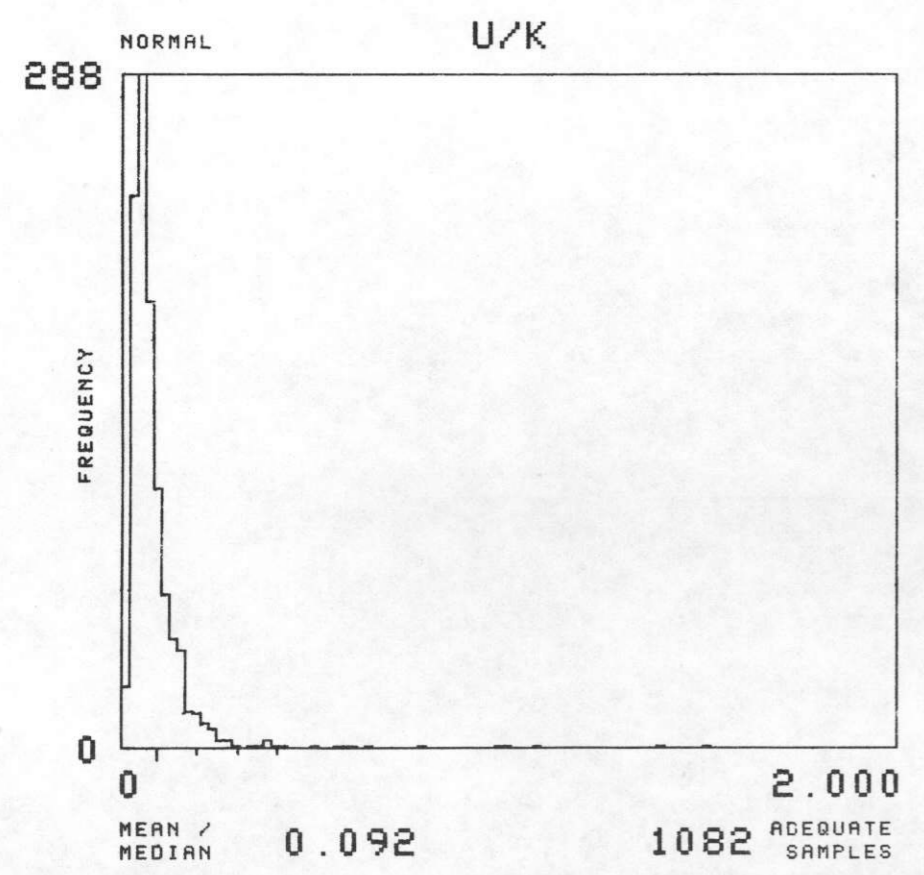
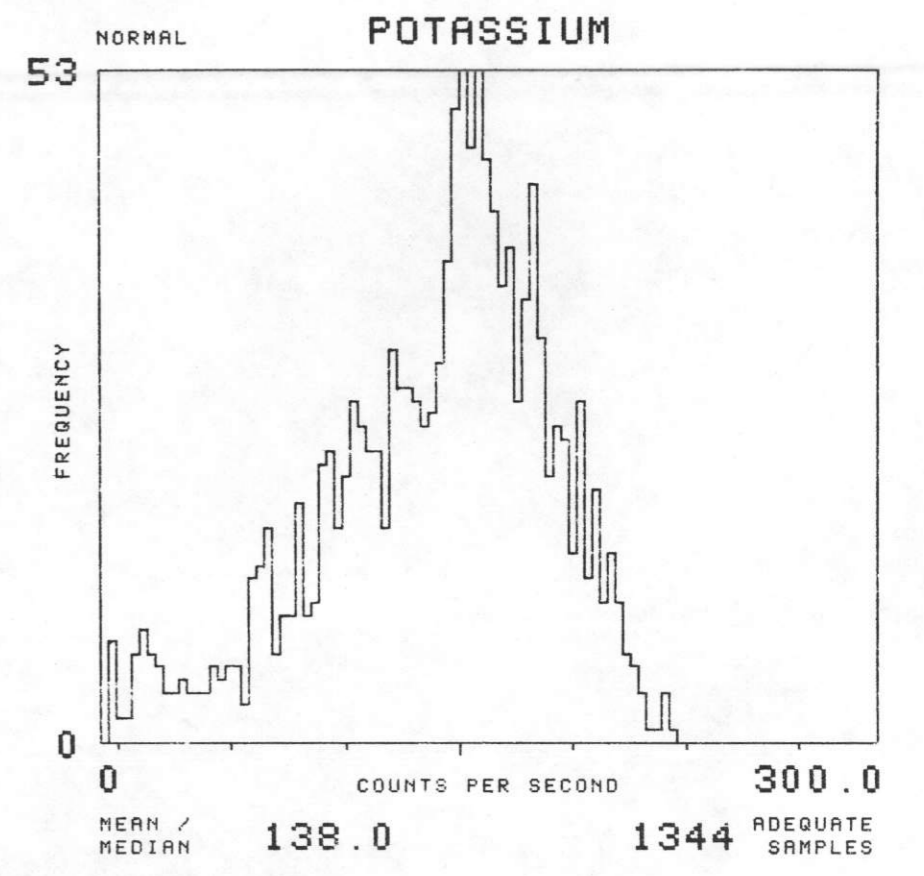
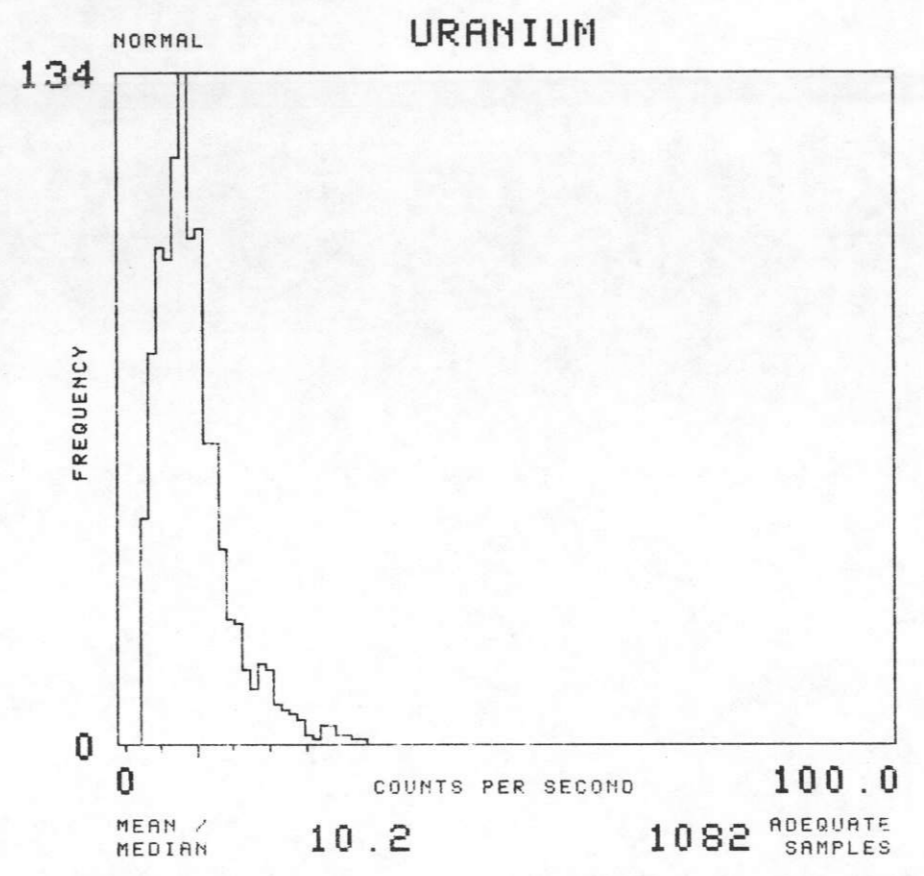
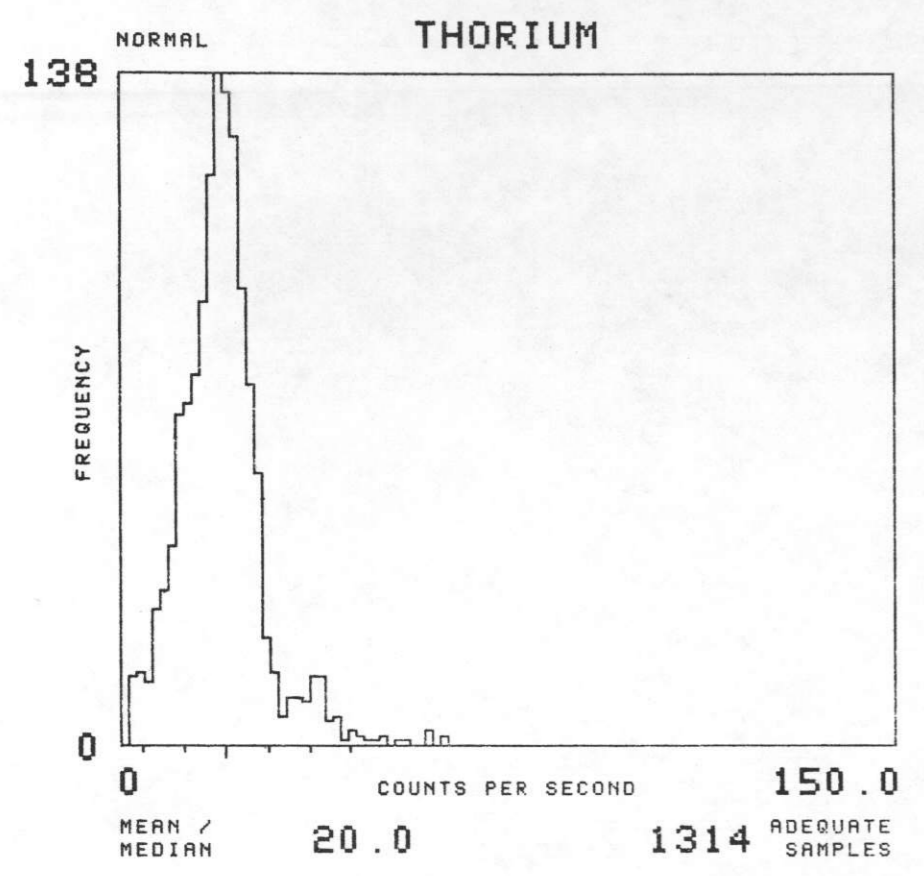
GEOMETRICS 1977



NTMS NL 16-10 GREEN BAY, WISCONSIN

SOIL GROUP : E 8 TOTAL NUMBER OF SAMPLES 1344

GEOMETRICS 1977

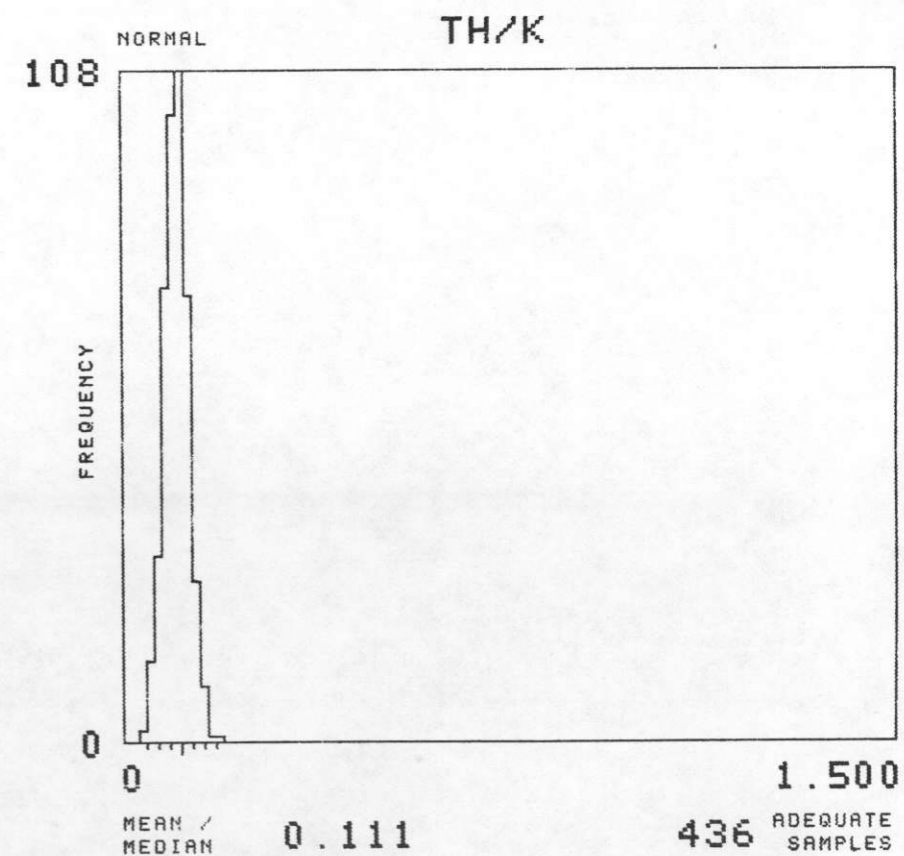
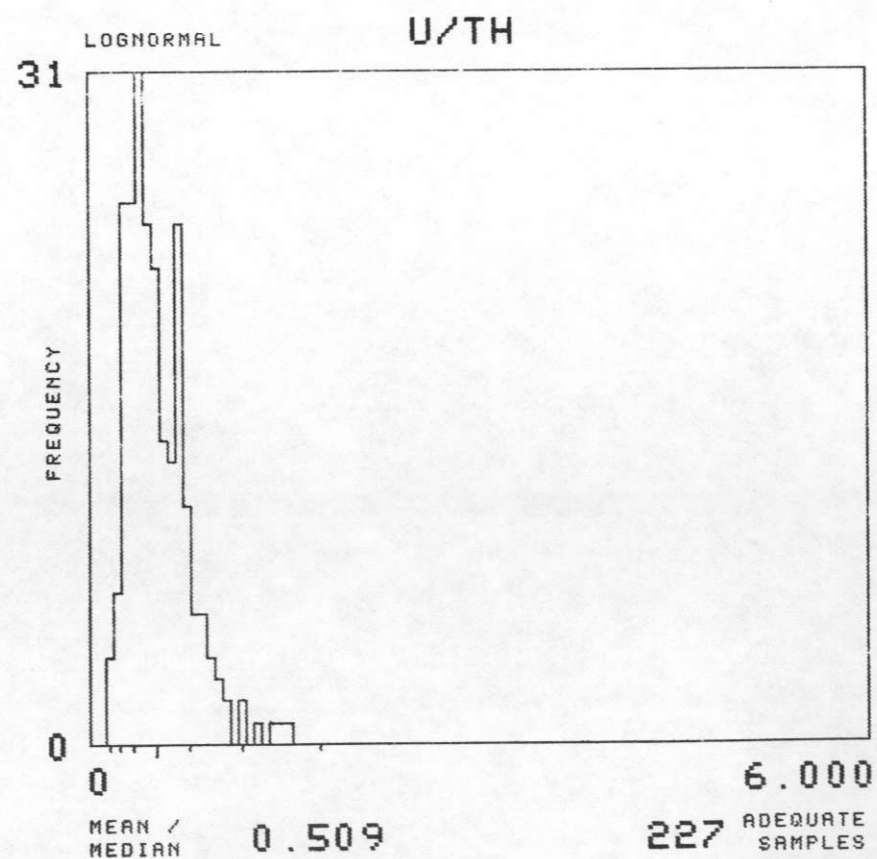
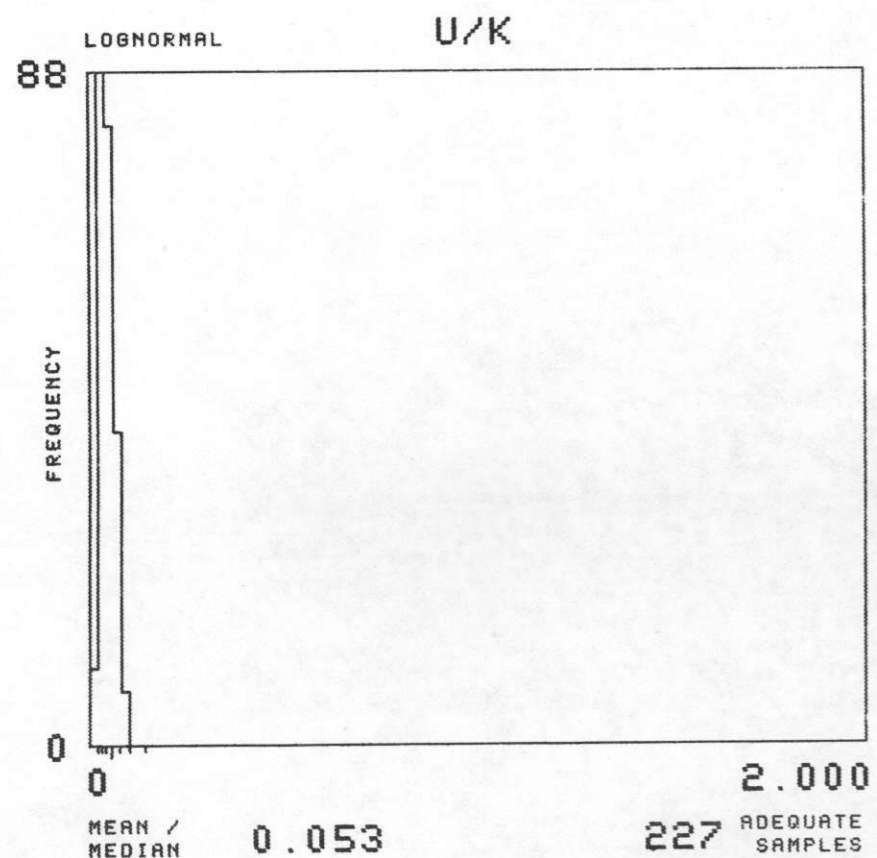
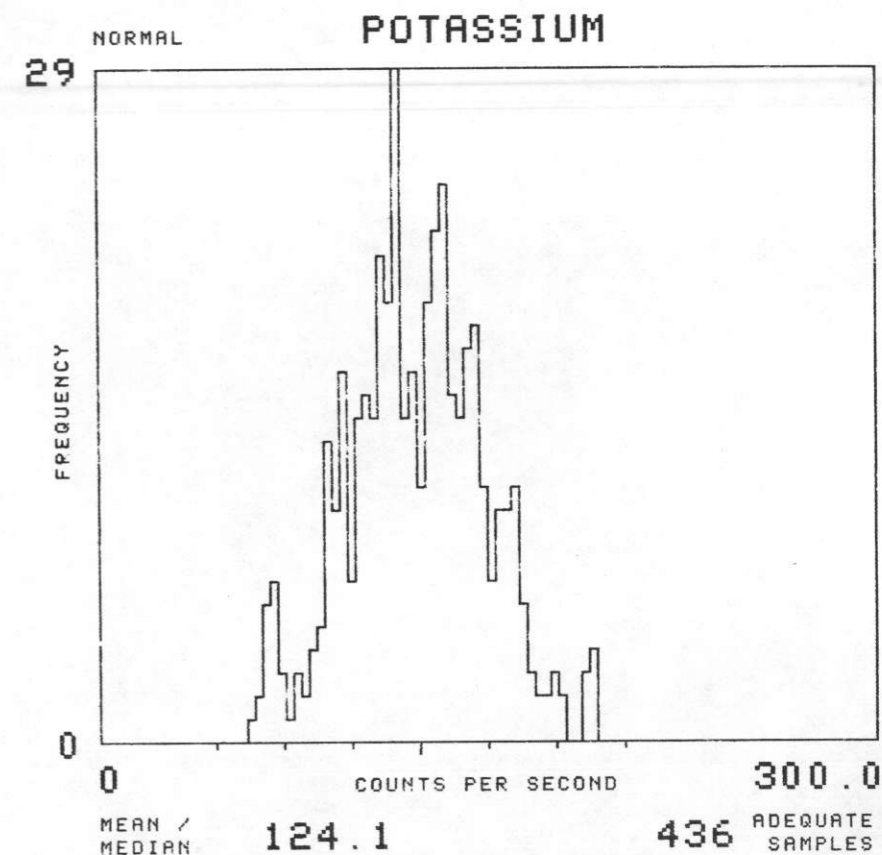
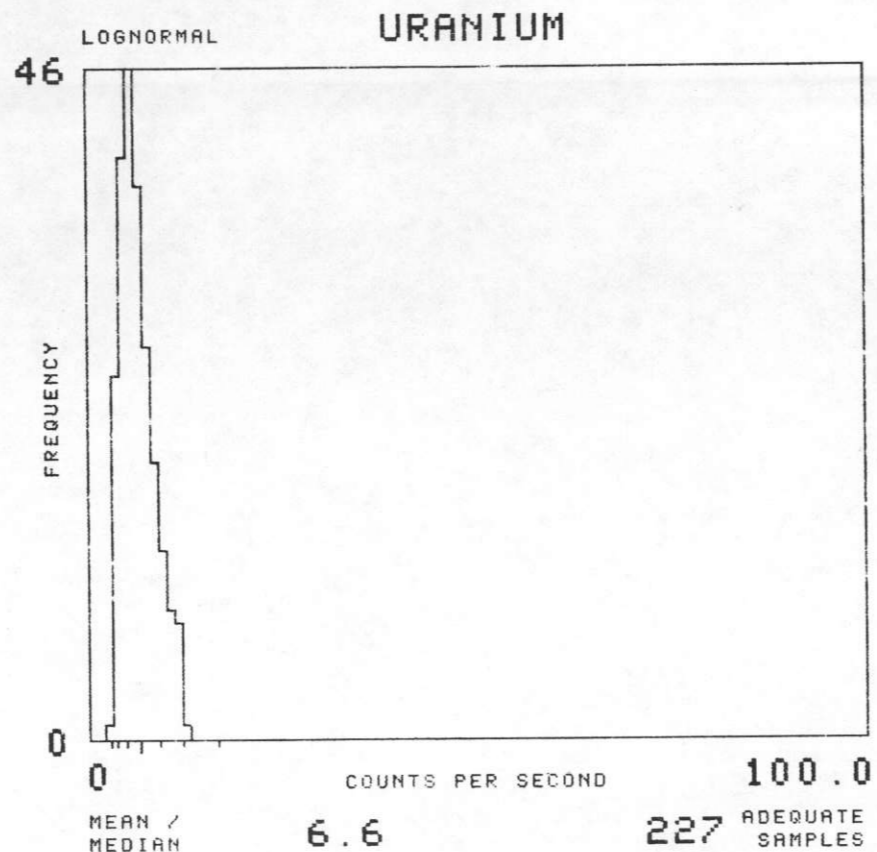
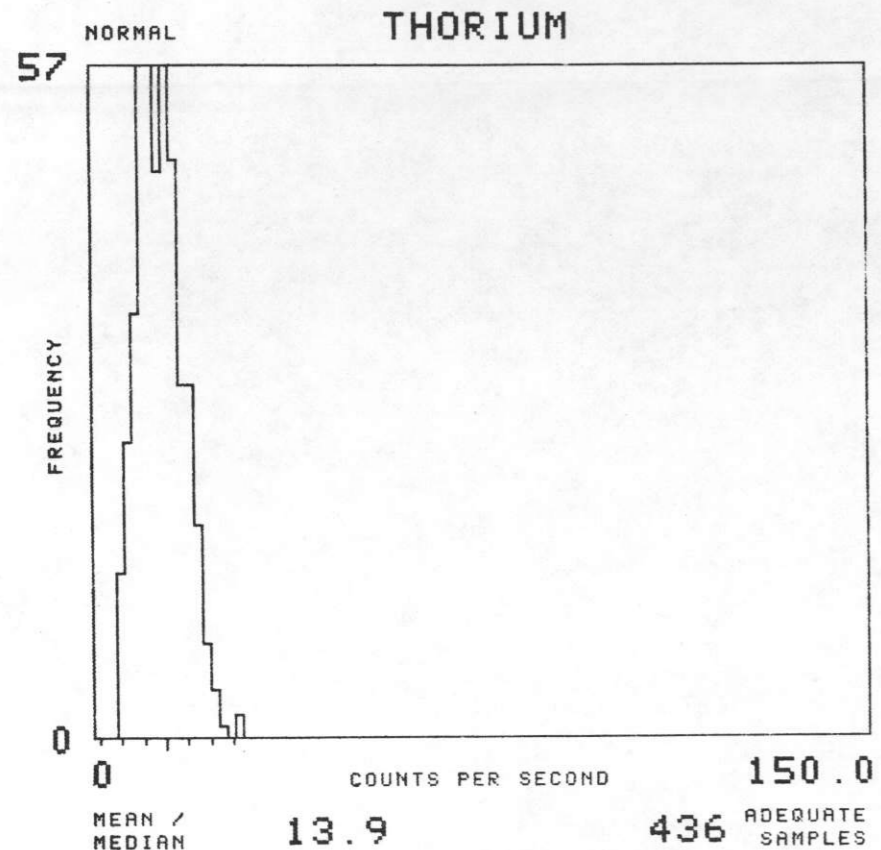


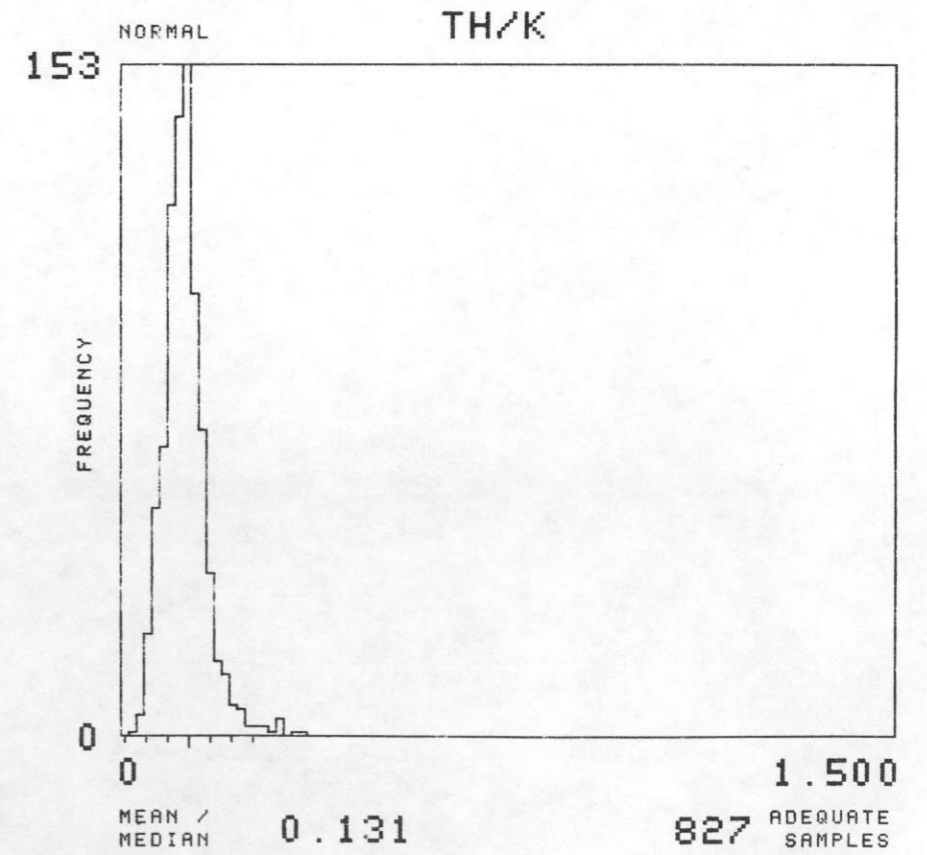
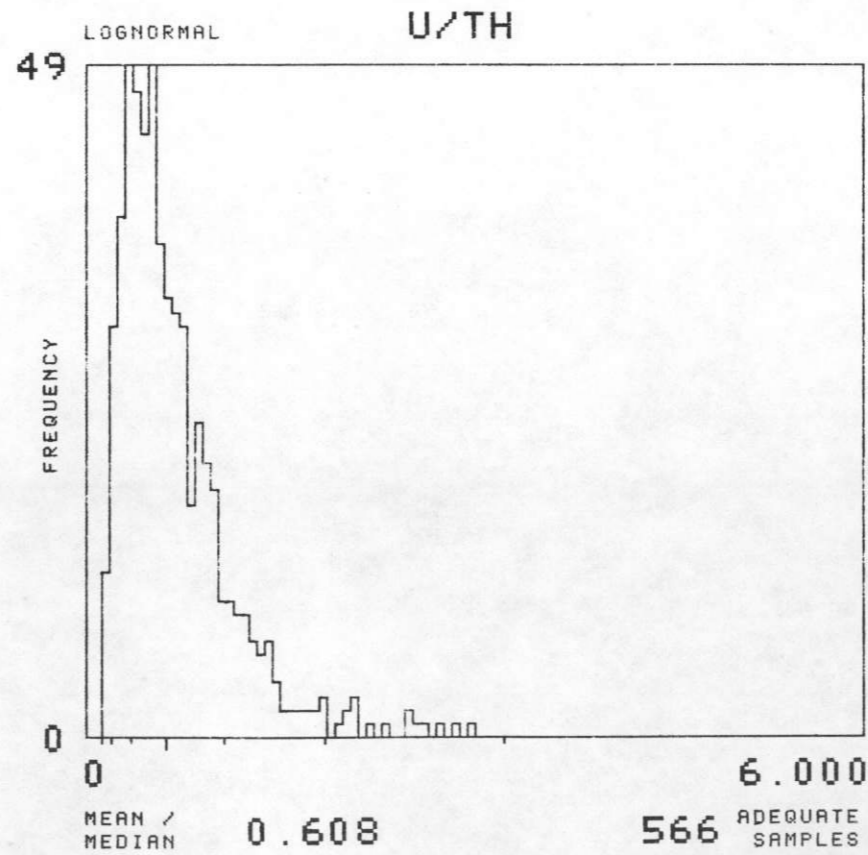
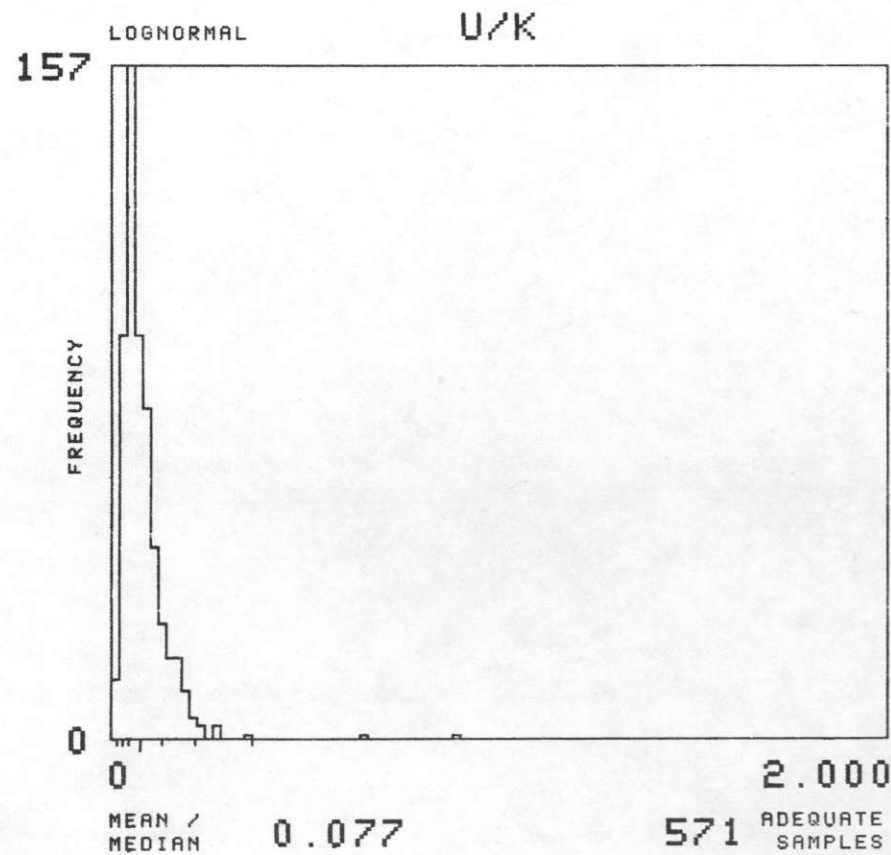
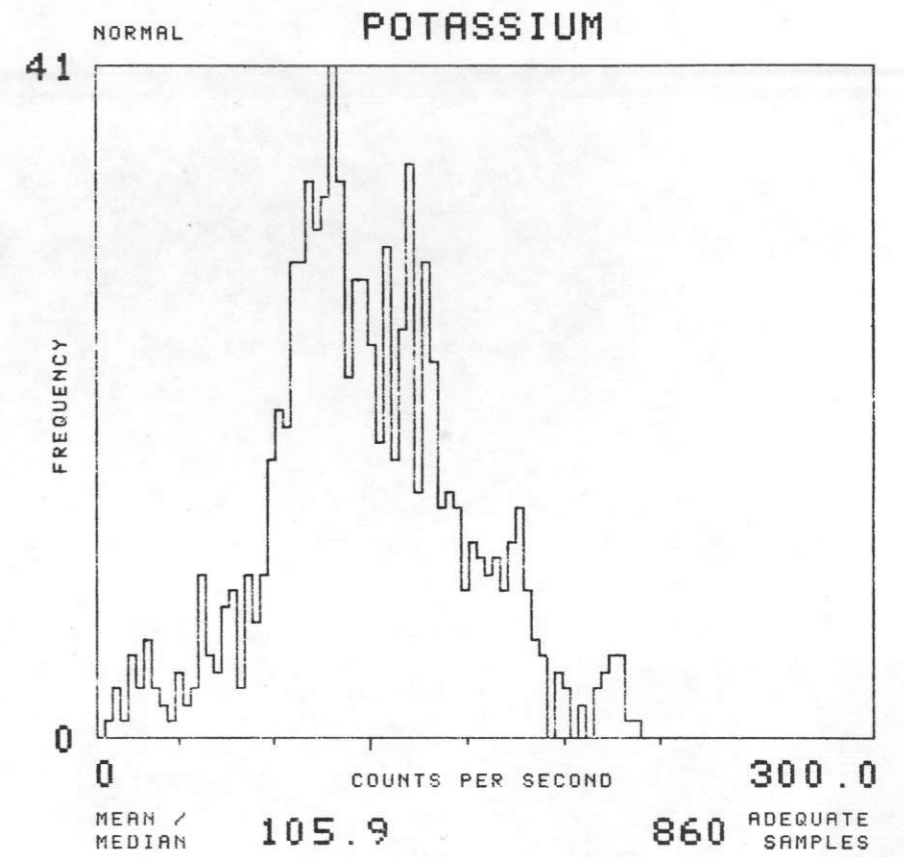
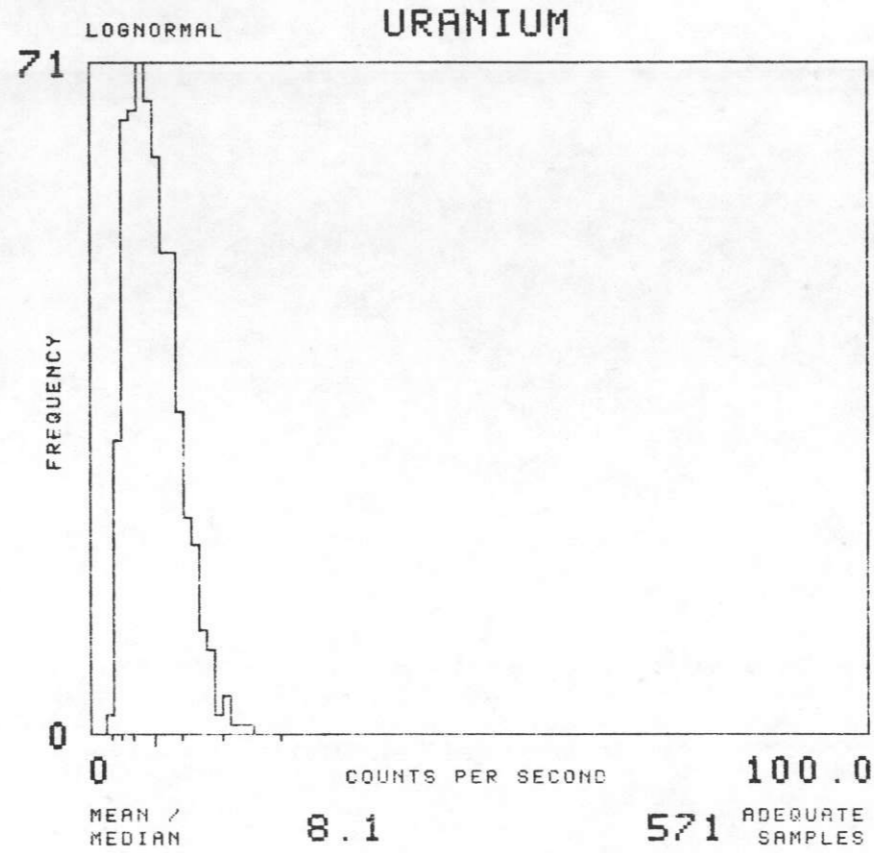
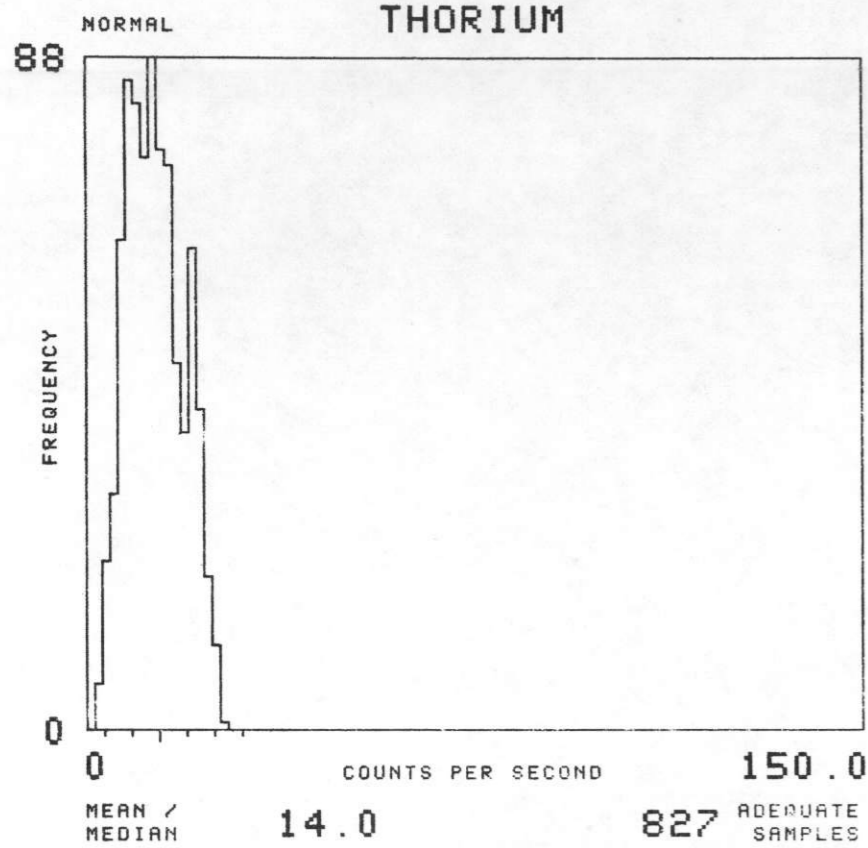
NTMS NL 16-10 GREEN BAY, WISCONSIN

SOIL GROUP : E 9

TOTAL NUMBER OF SAMPLES 436

GEOMETRICS 1977



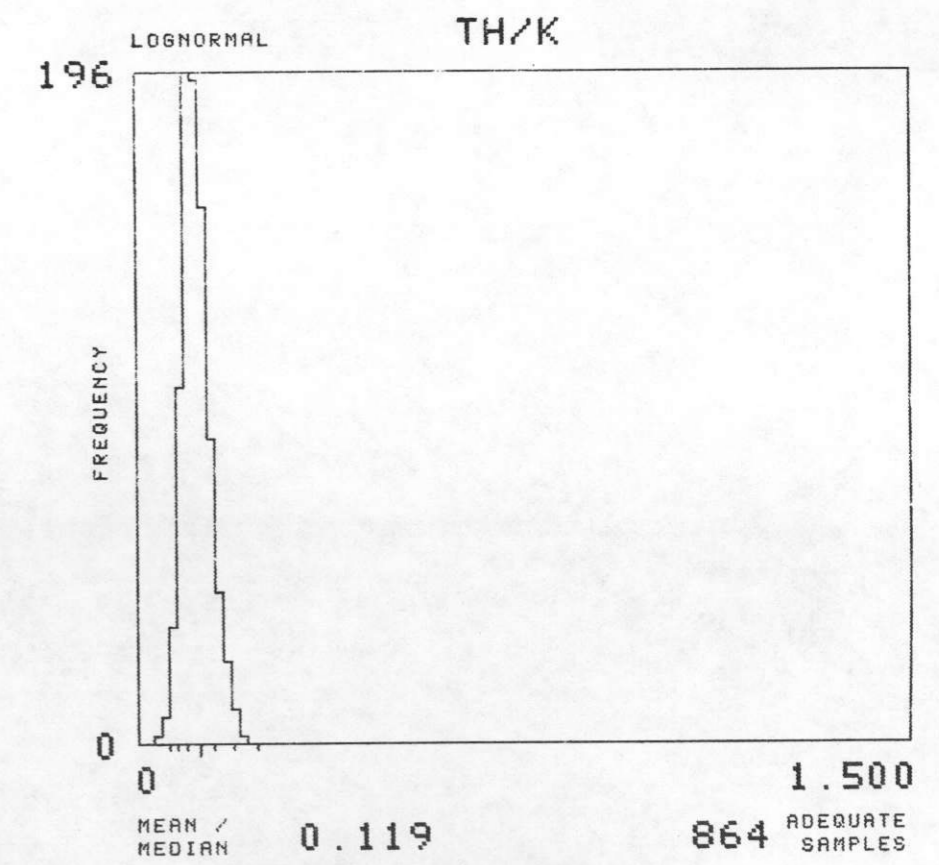
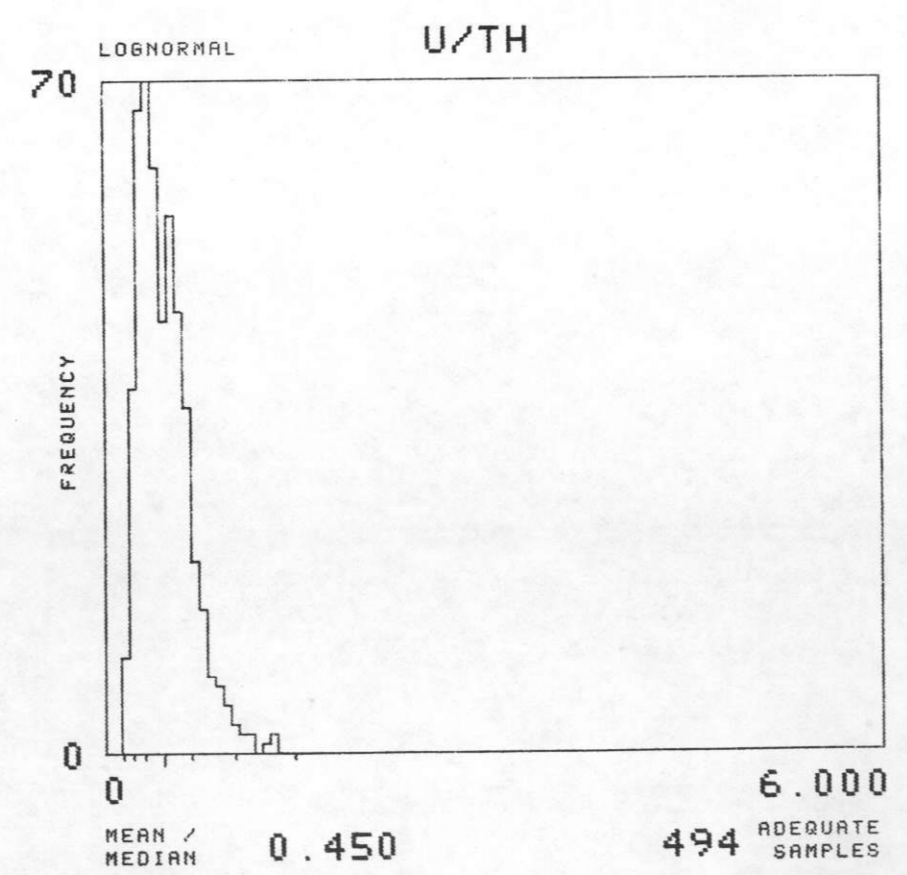
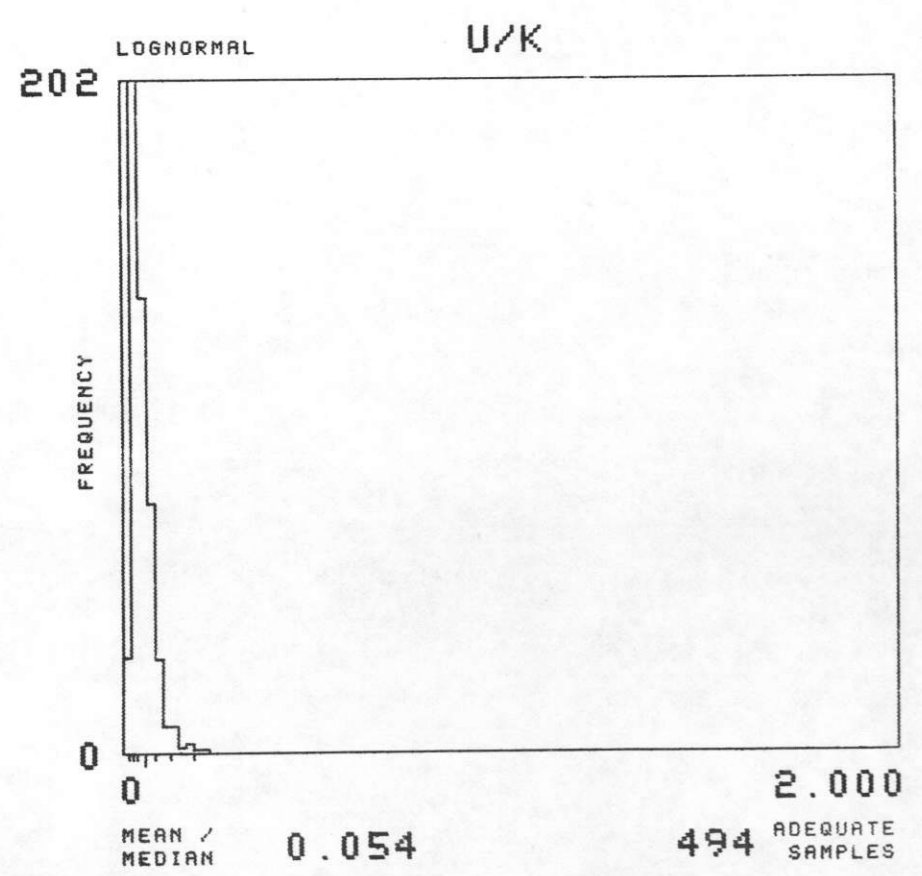
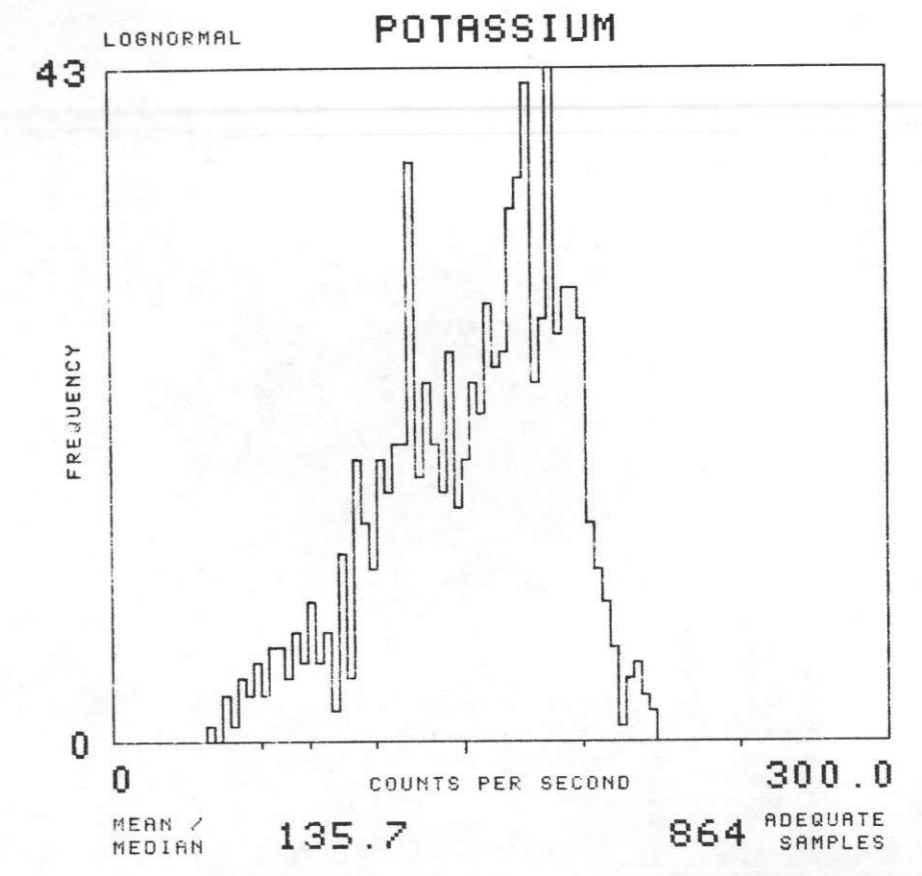
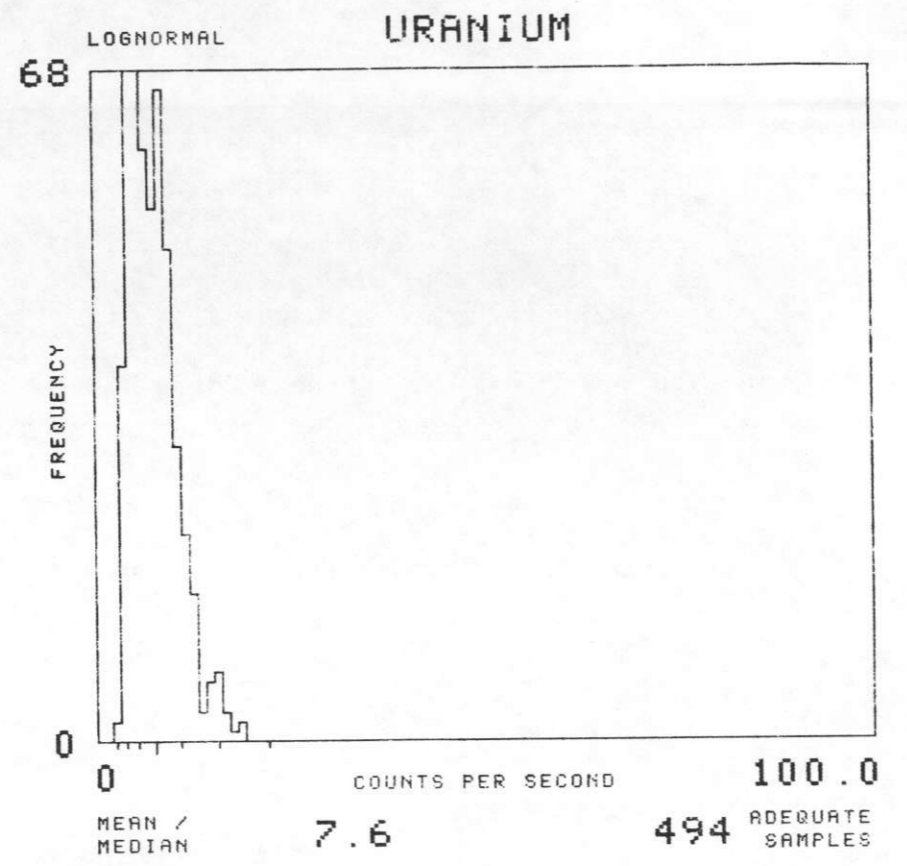
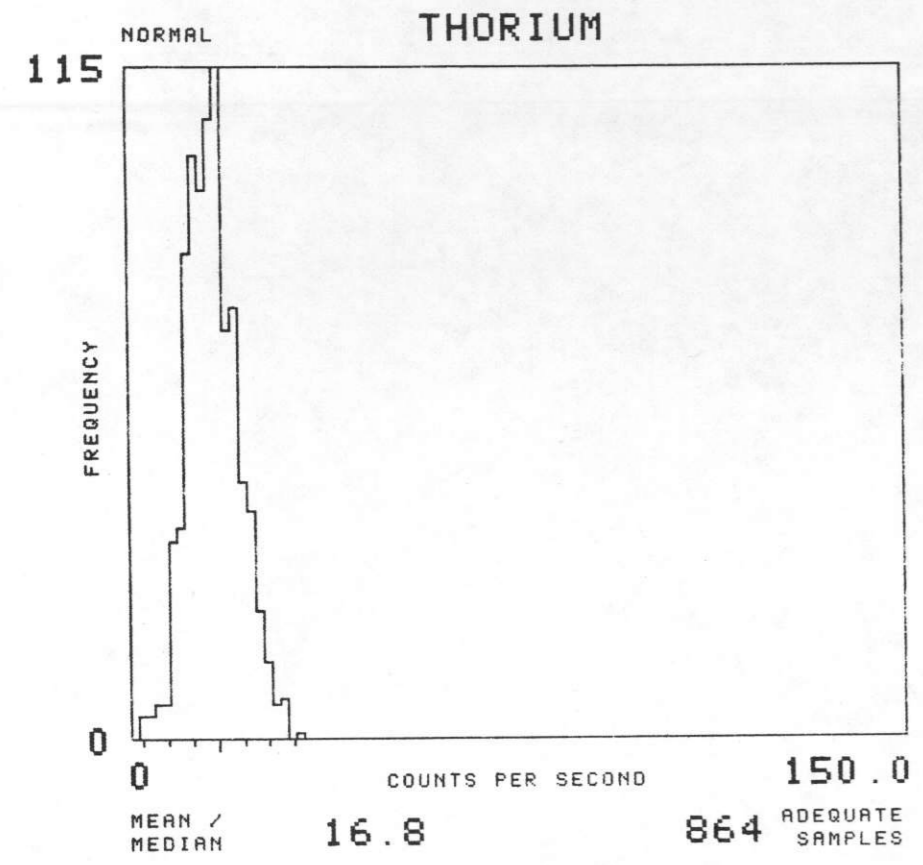


NTMS NL 16-10 GREEN BAY, WISCONSIN

SOIL GROUP : E13

TOTAL NUMBER OF SAMPLES 864

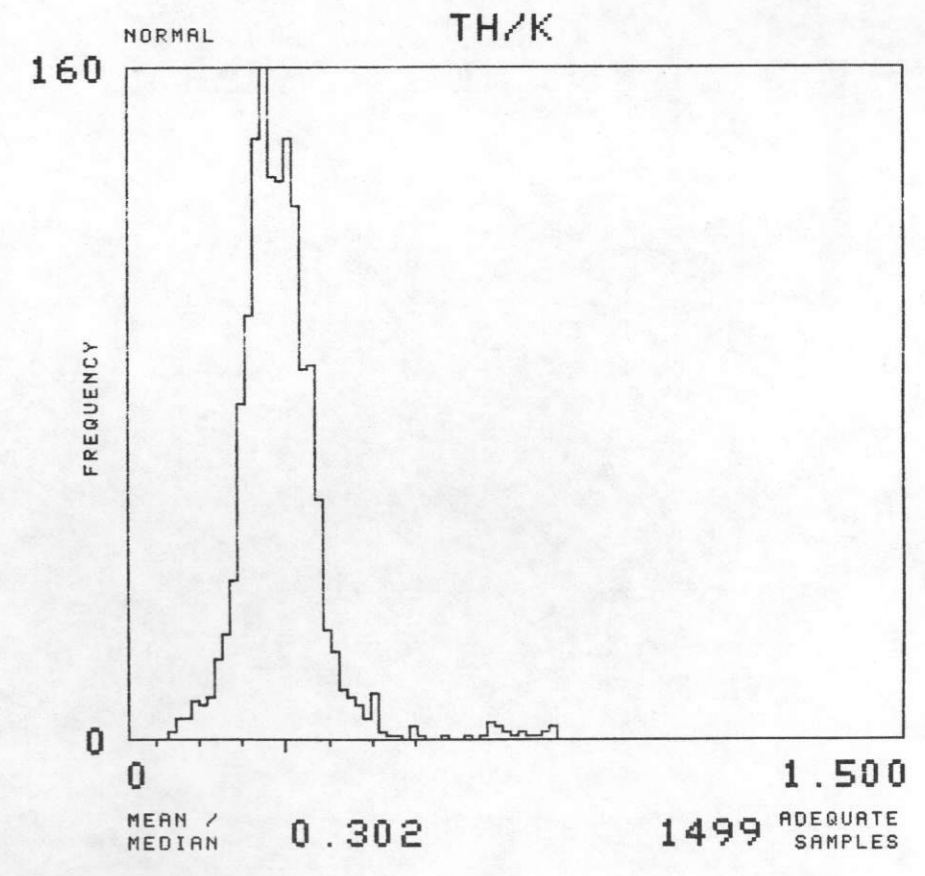
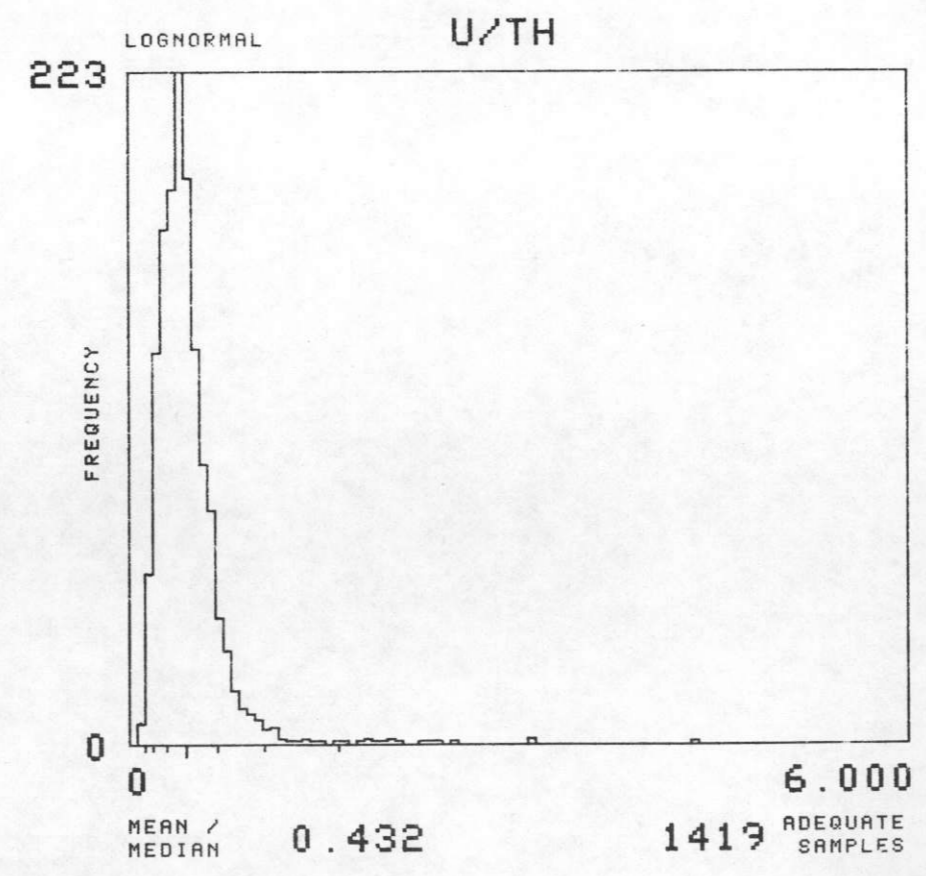
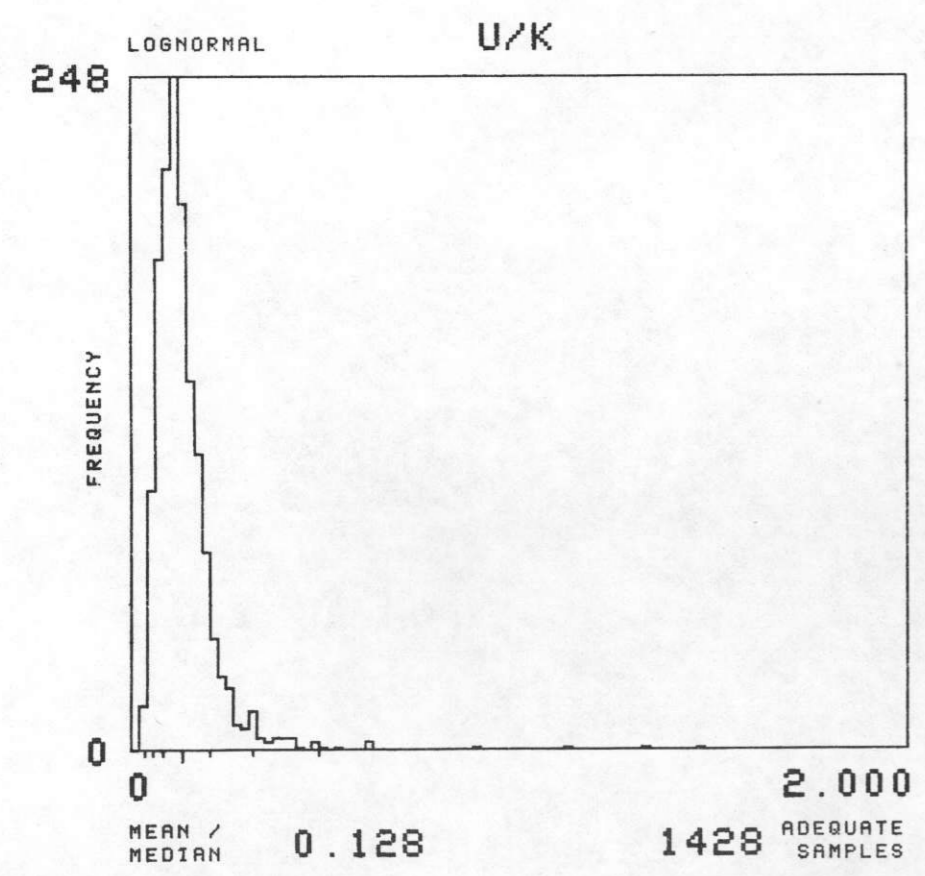
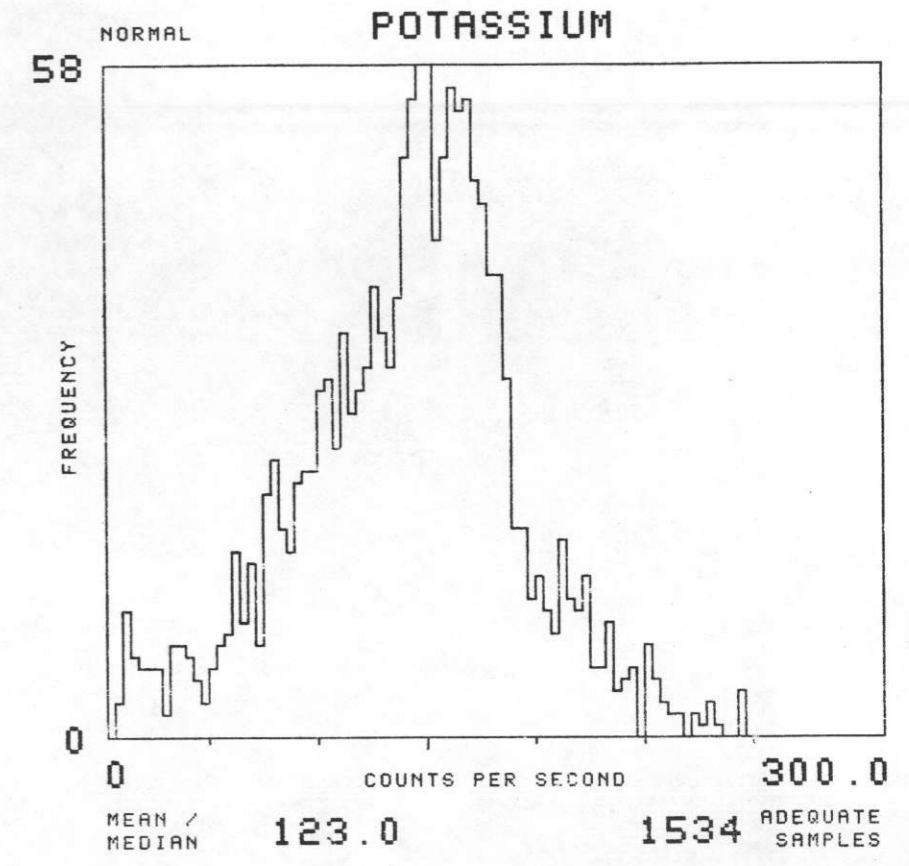
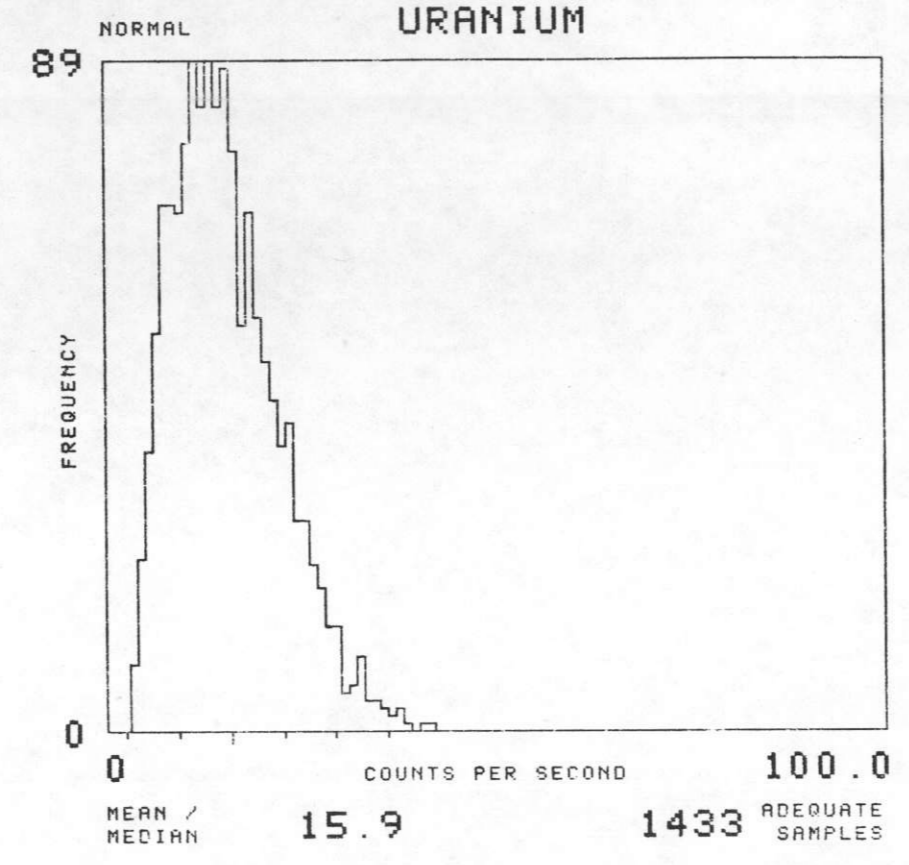
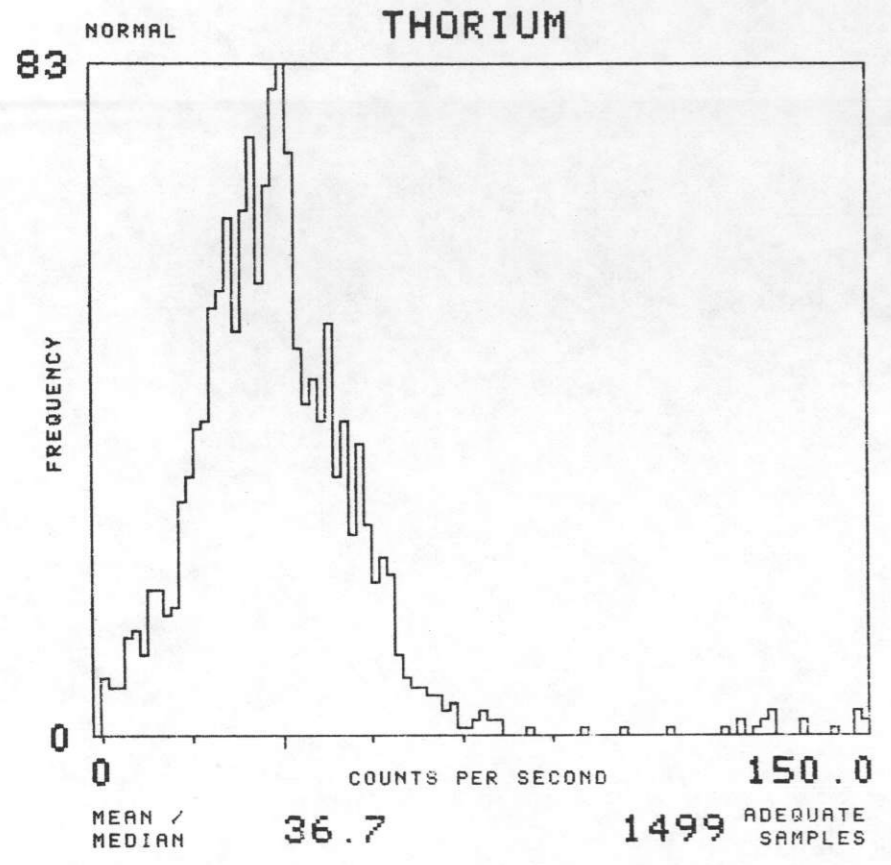
GEOMETRICS 1977

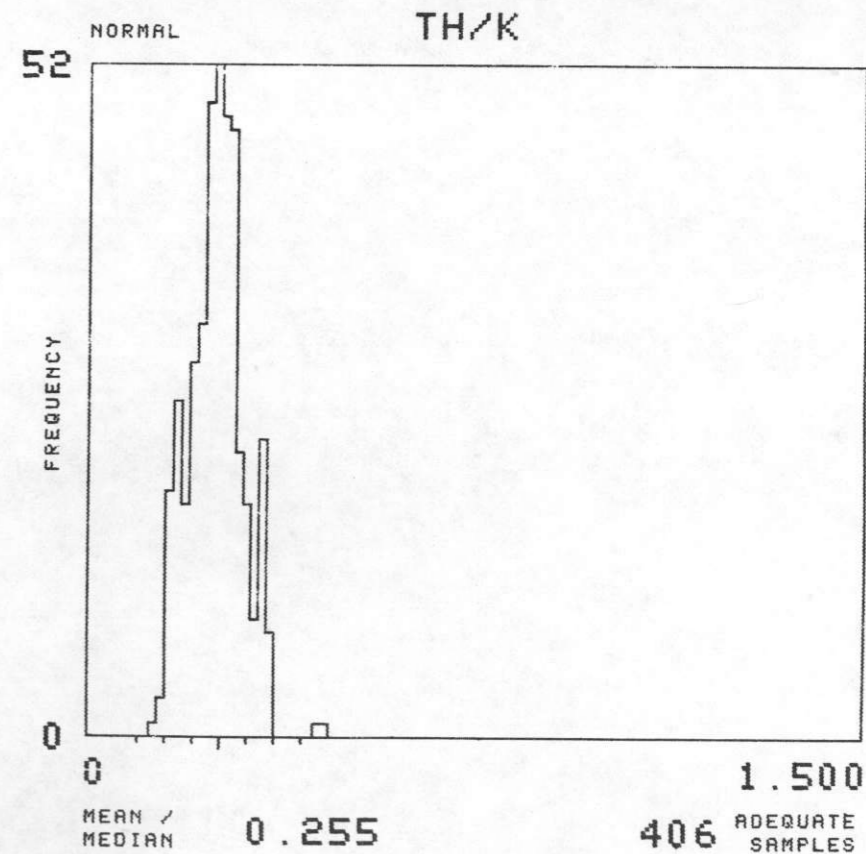
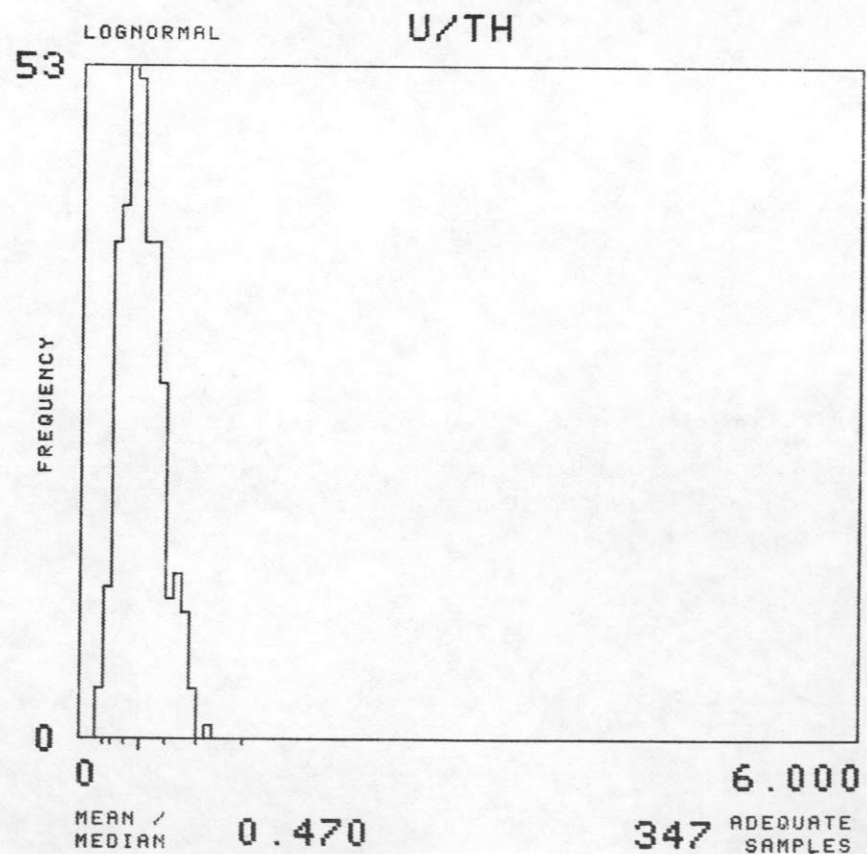
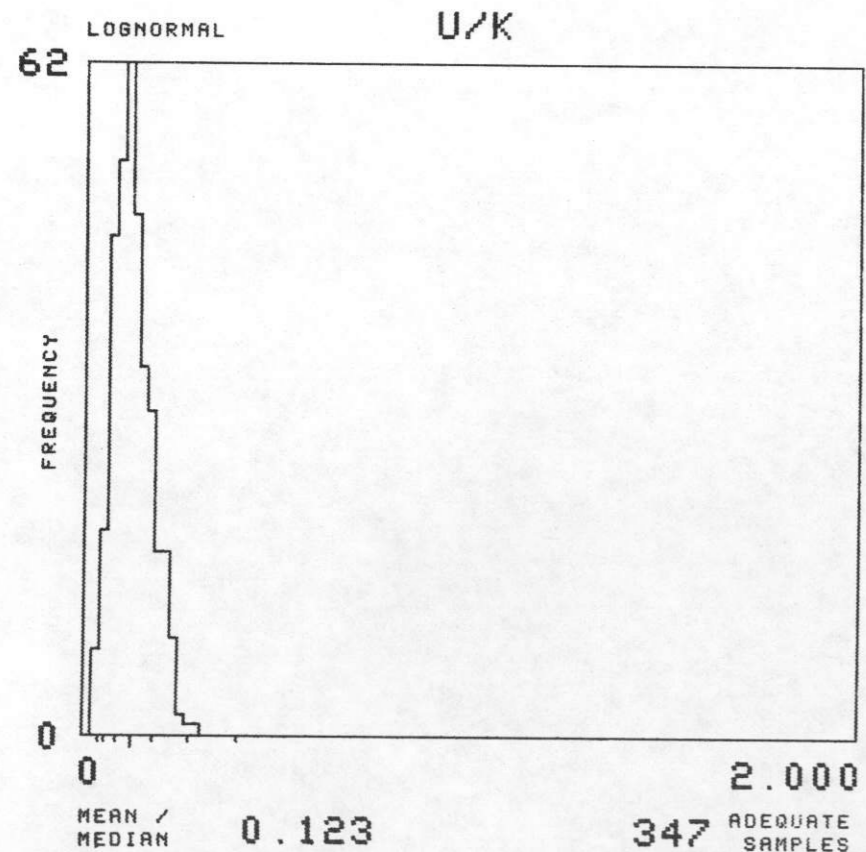
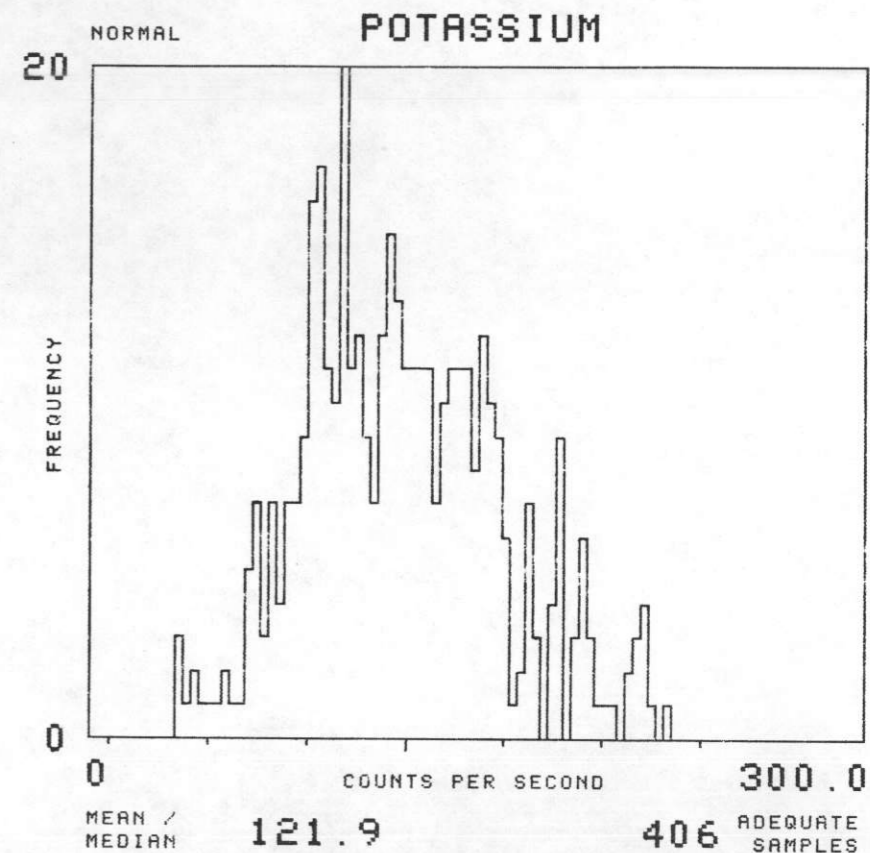
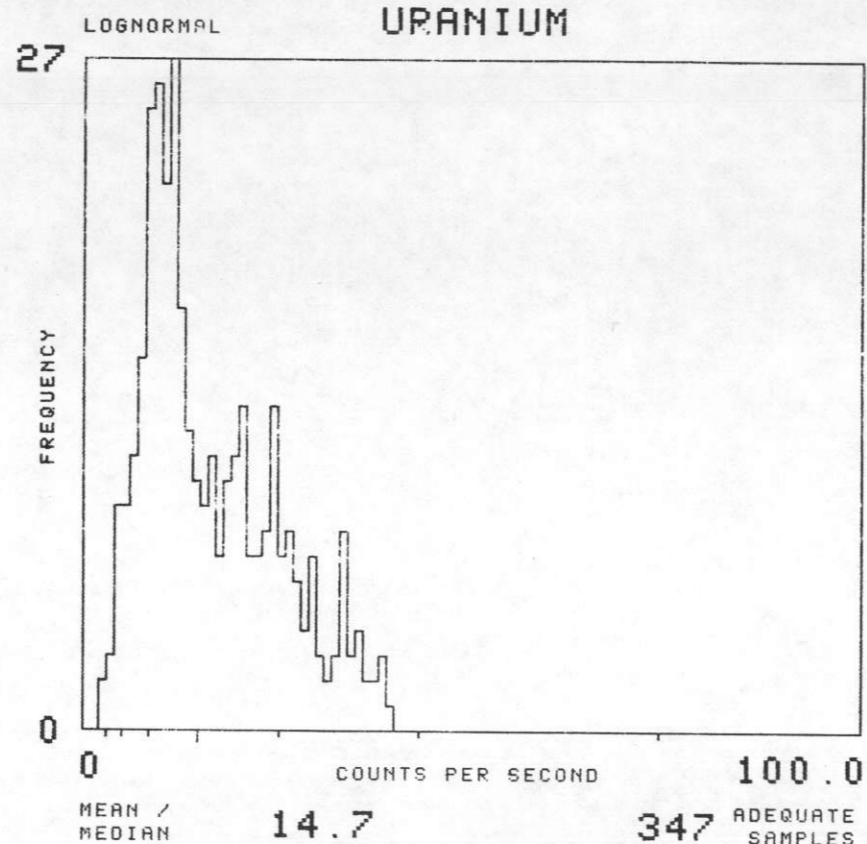
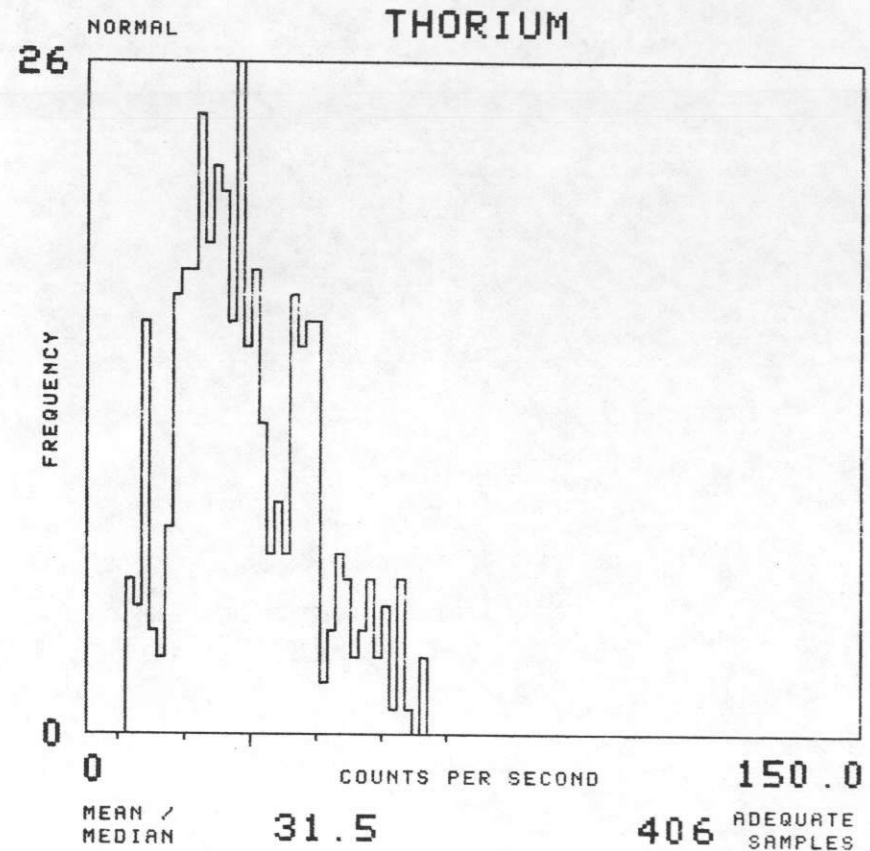


NTMS NL 16-10 GREEN BAY, WISCONSIN

SOIL GROUP : F 4 TOTAL NUMBER OF SAMPLES 1540

GEOMETRICS 1977

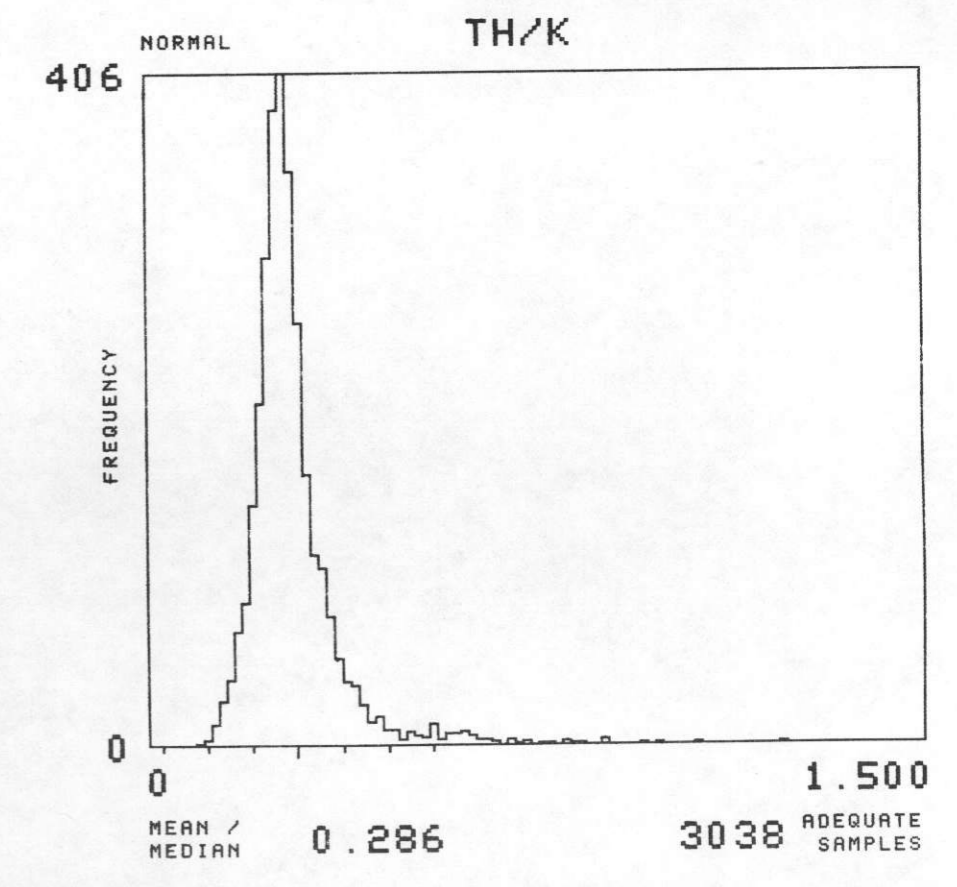
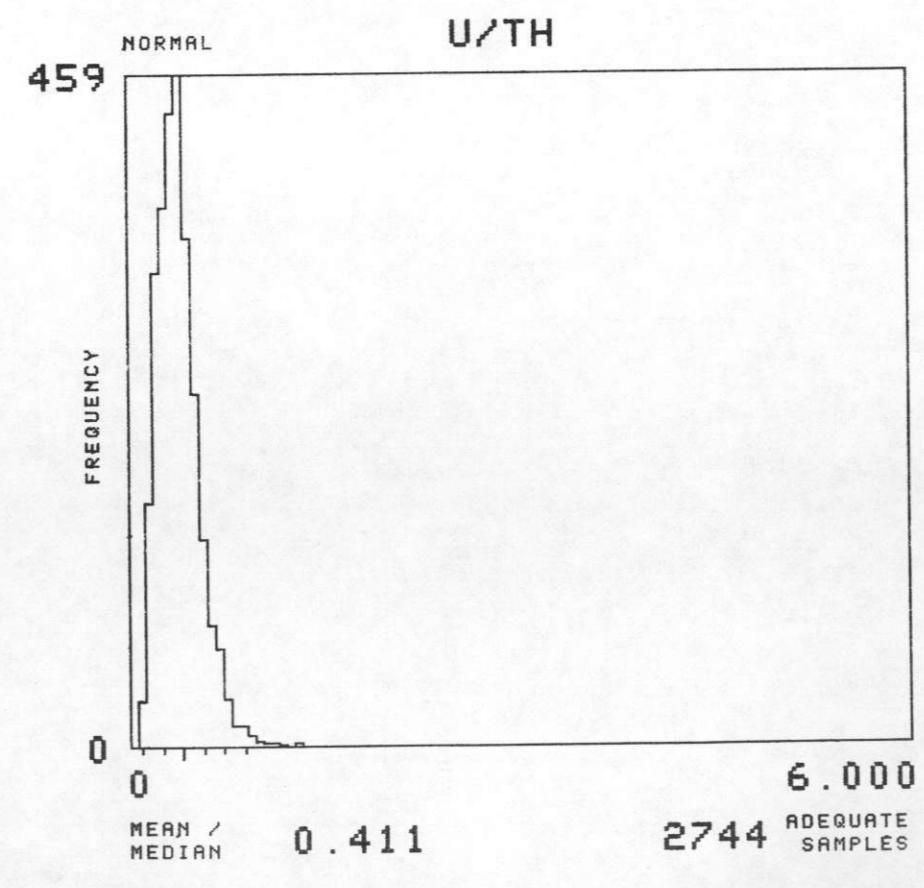
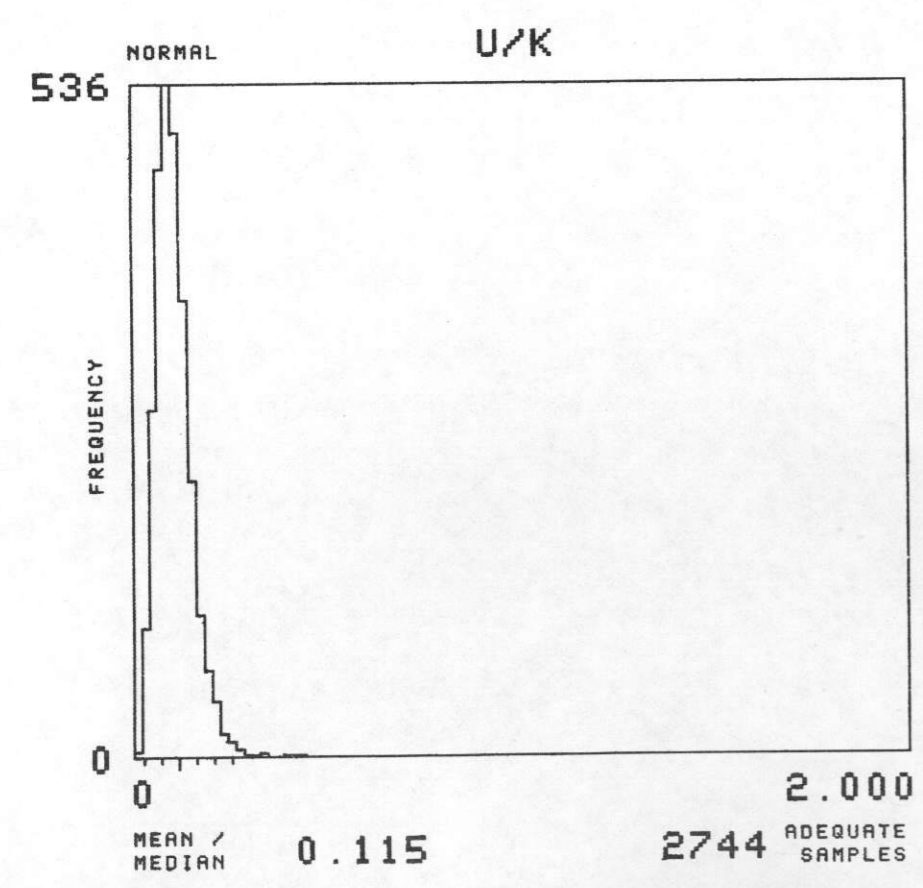
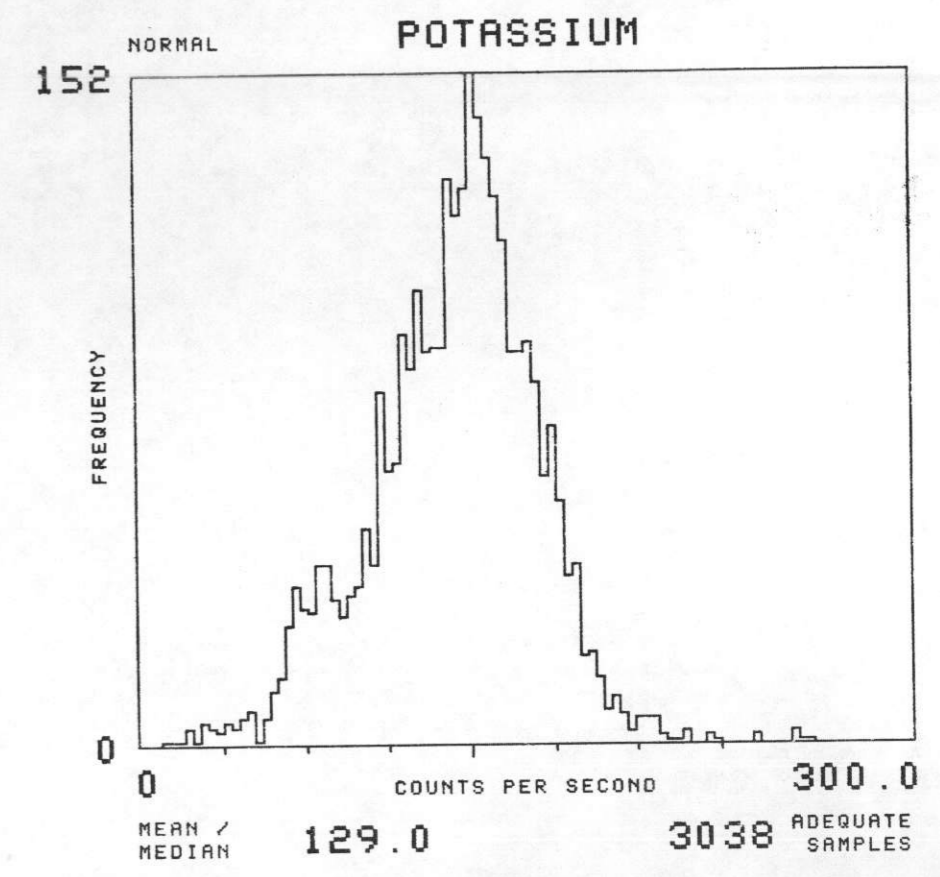
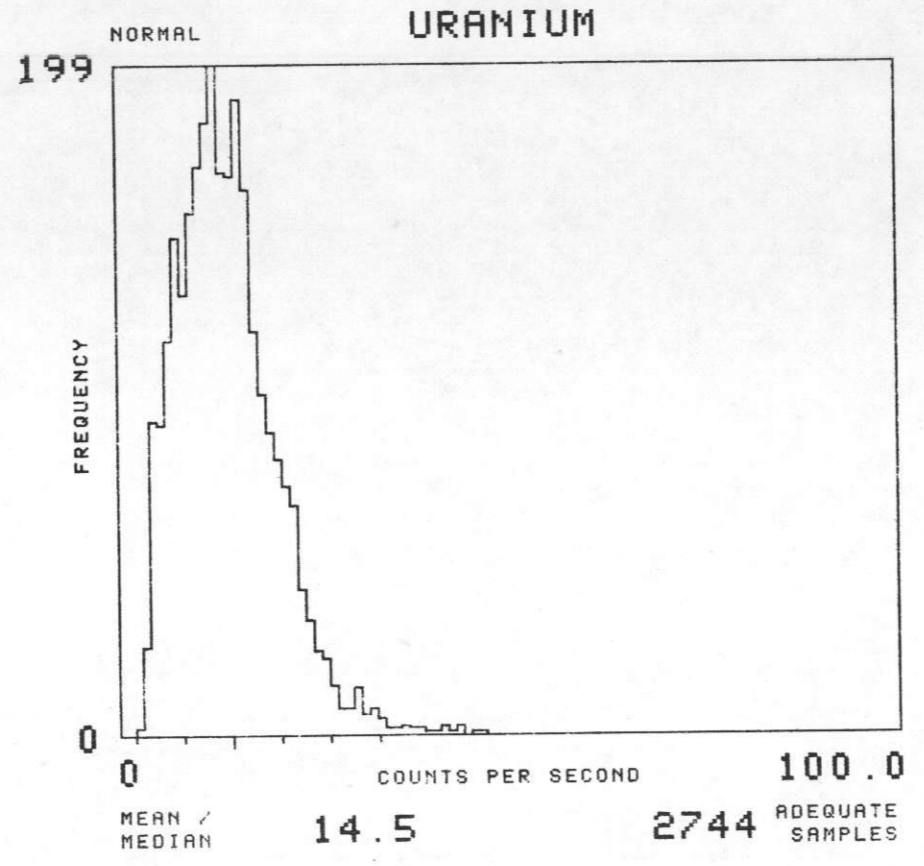
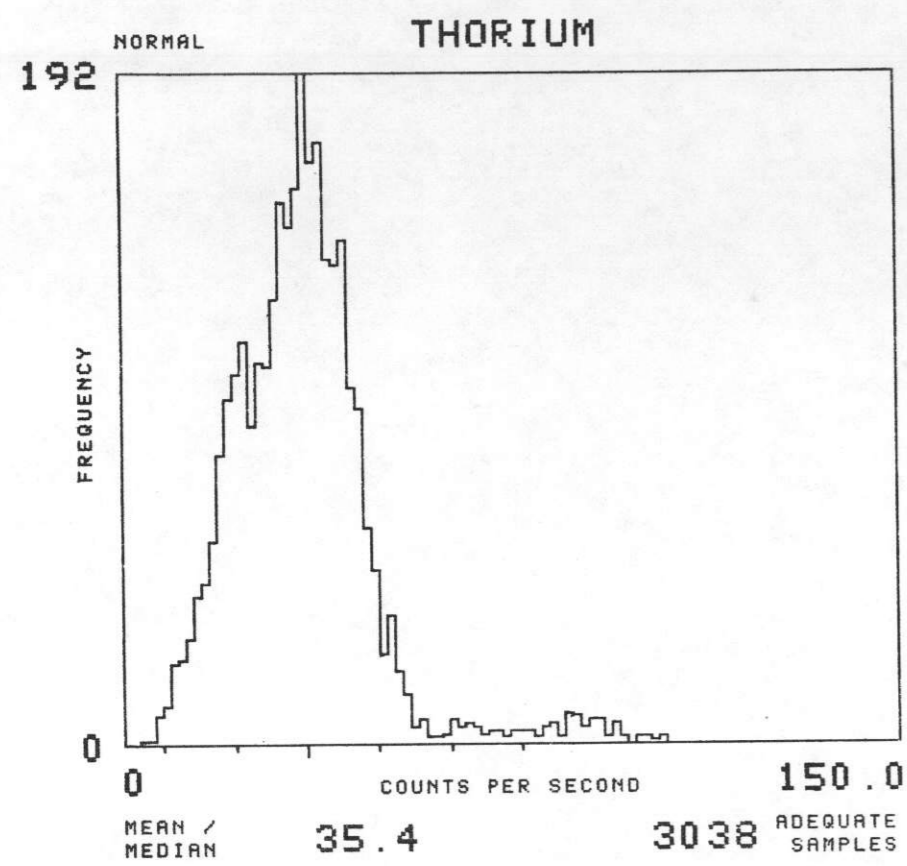




NTMS NL 16-10 GREEN BAY, WISCONSIN

SOIL GROUP : F14 TOTAL NUMBER OF SAMPLES 3075

GEOMETRICS 1977

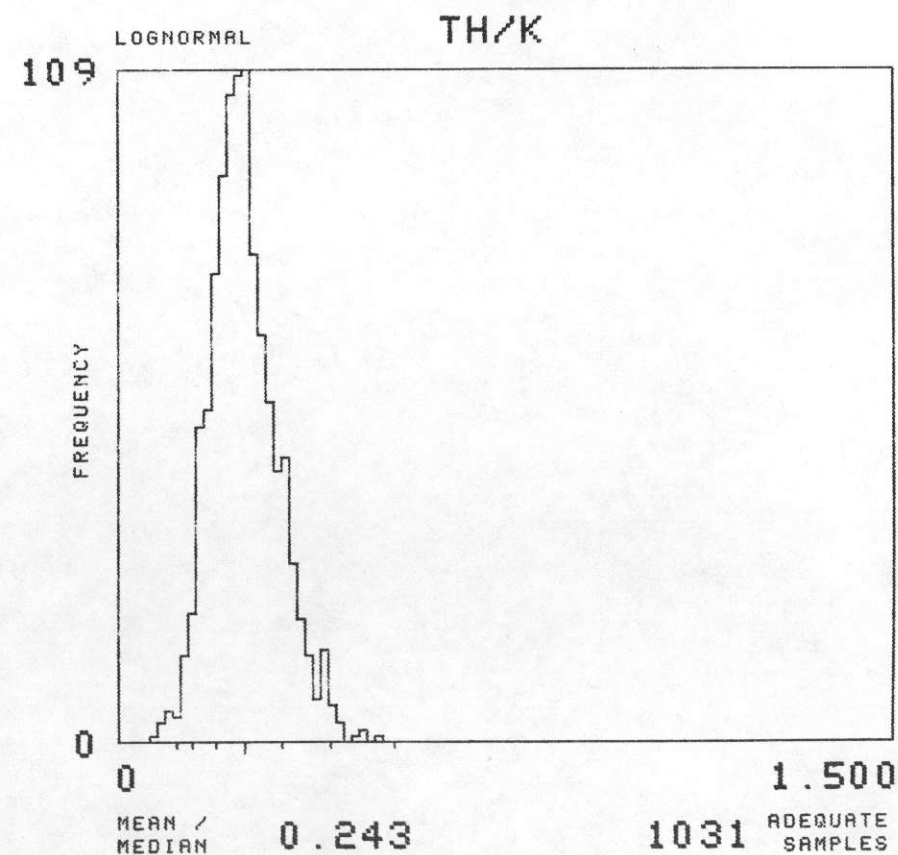
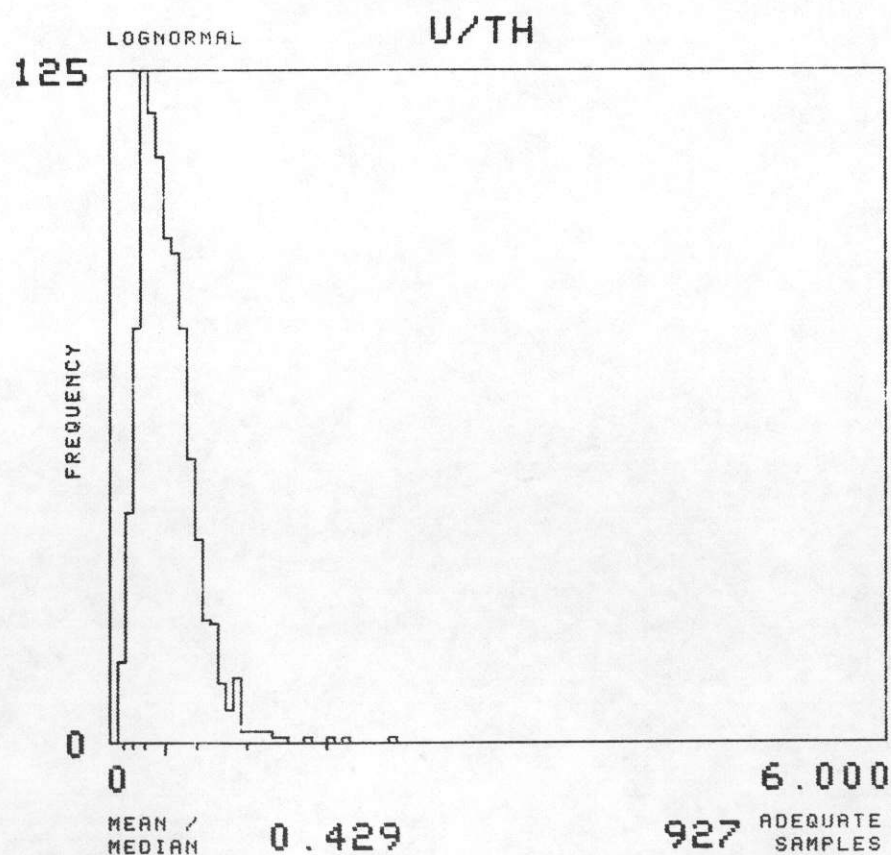
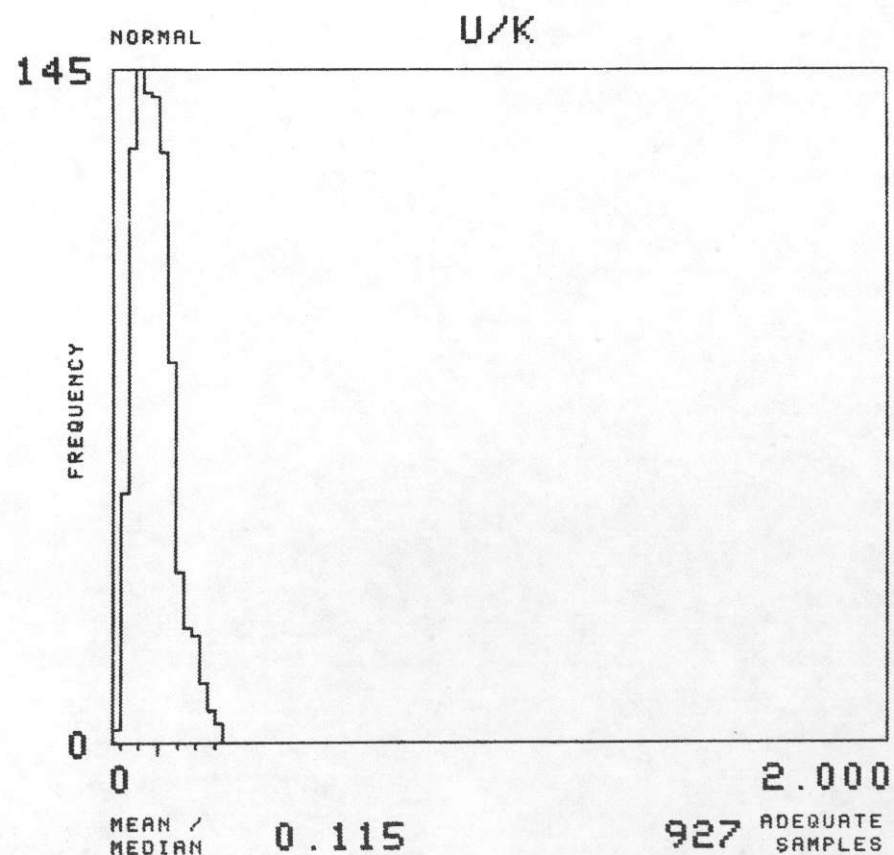
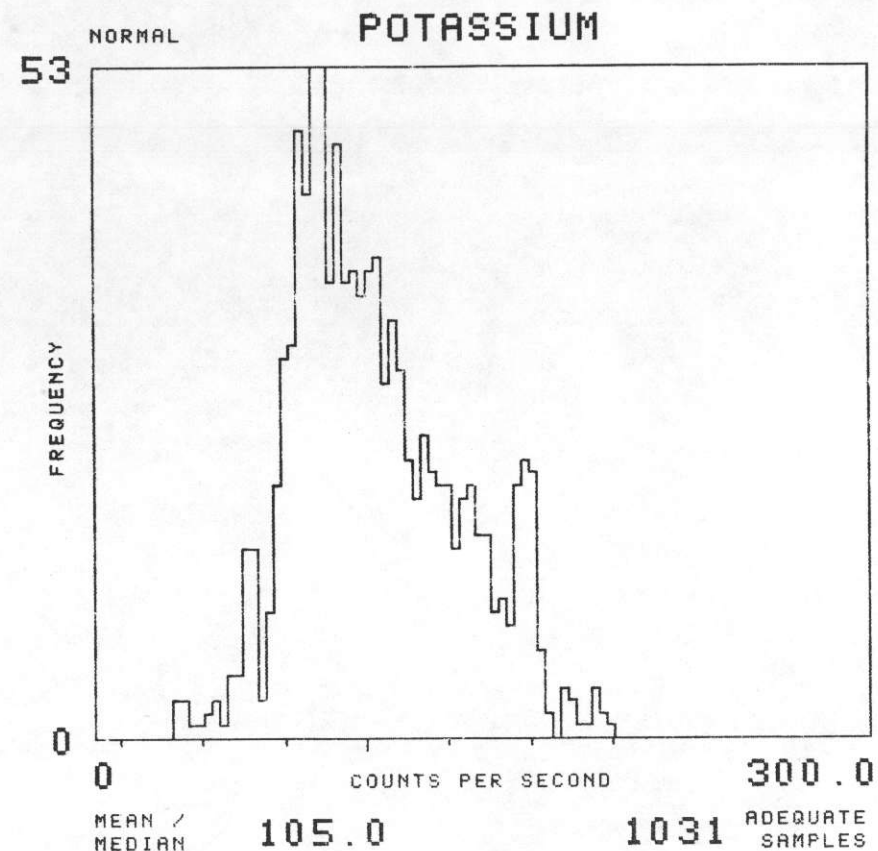
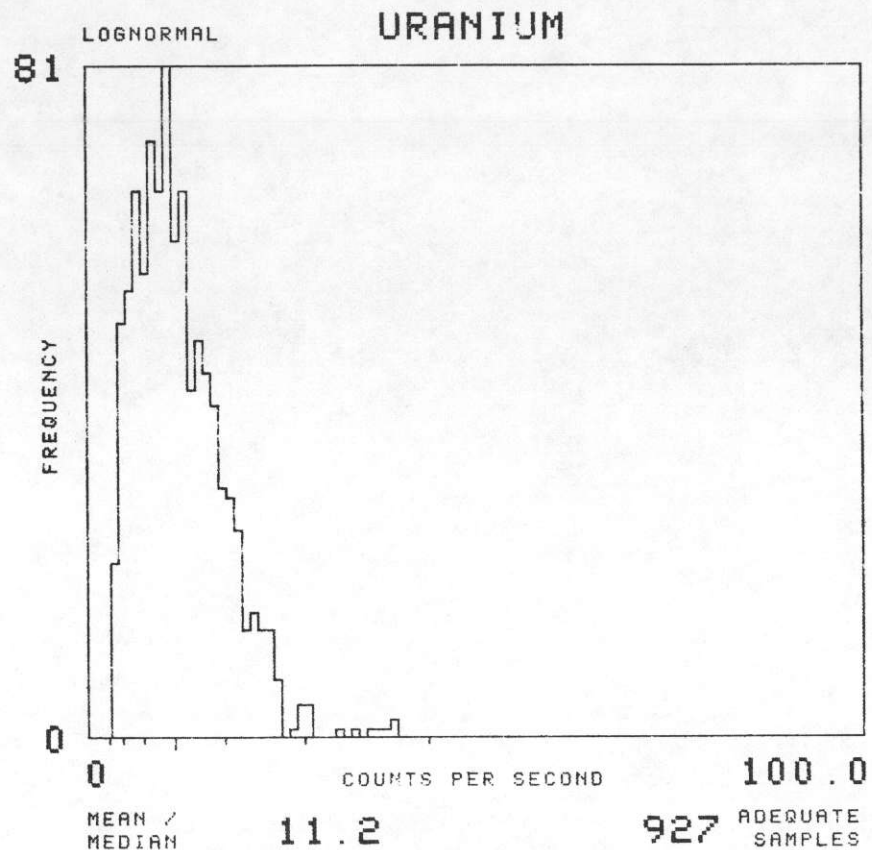
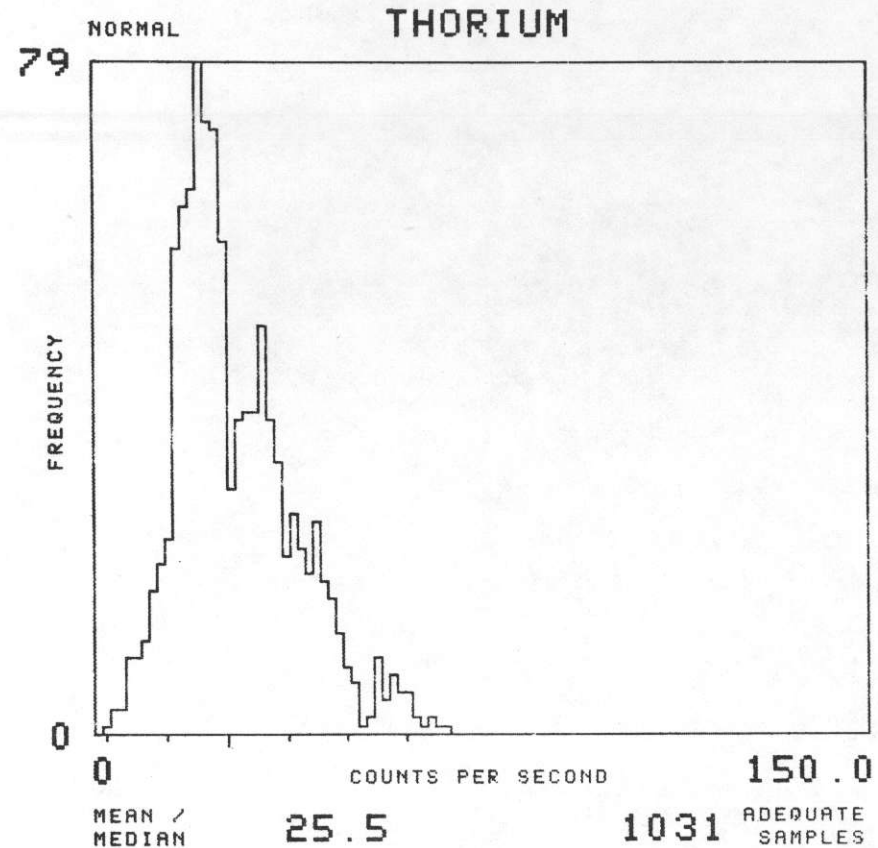


NTMS NL 16-10 GREEN BAY, WISCONSIN

SOIL GROUP : F15

TOTAL NUMBER OF SAMPLES 1031

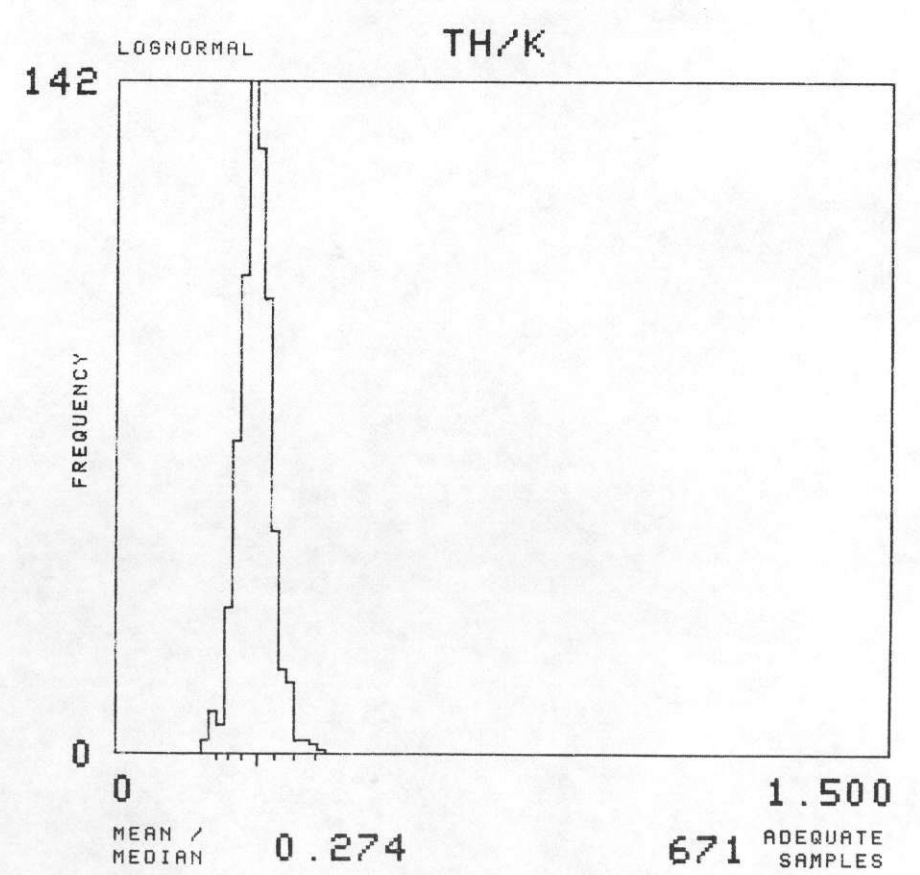
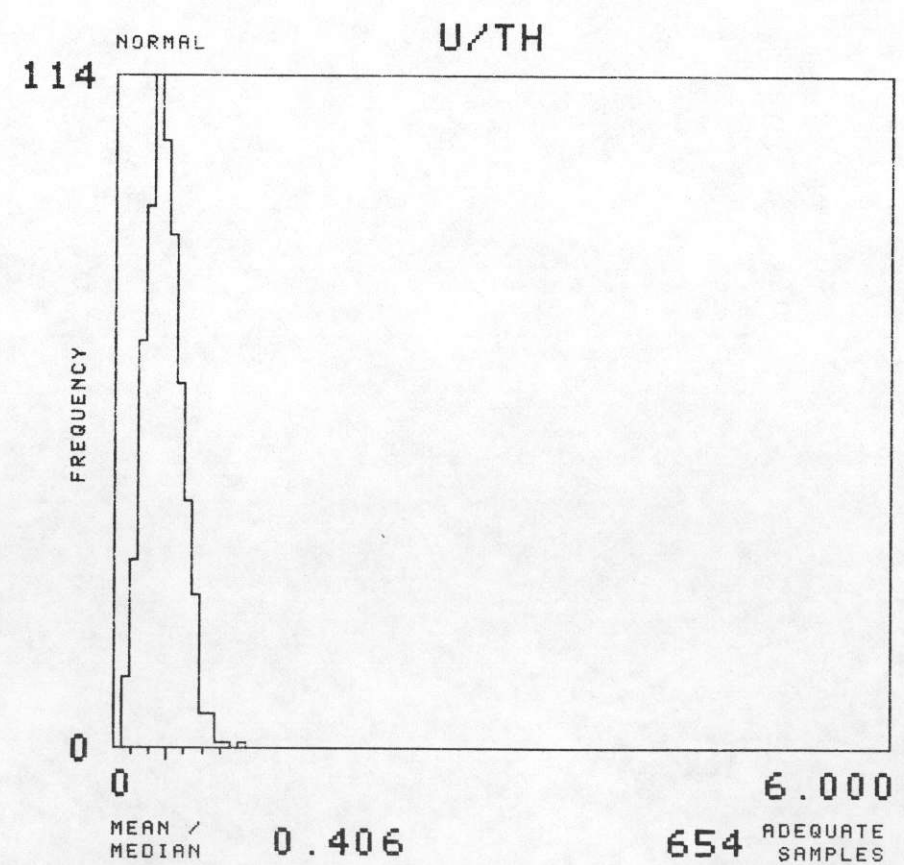
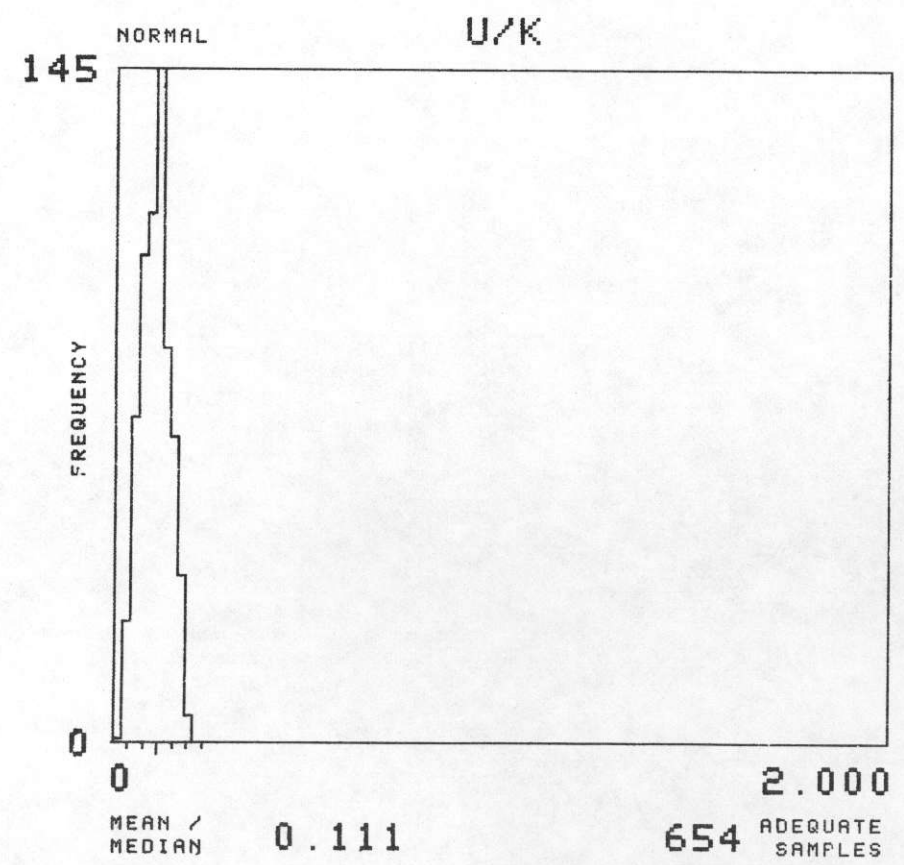
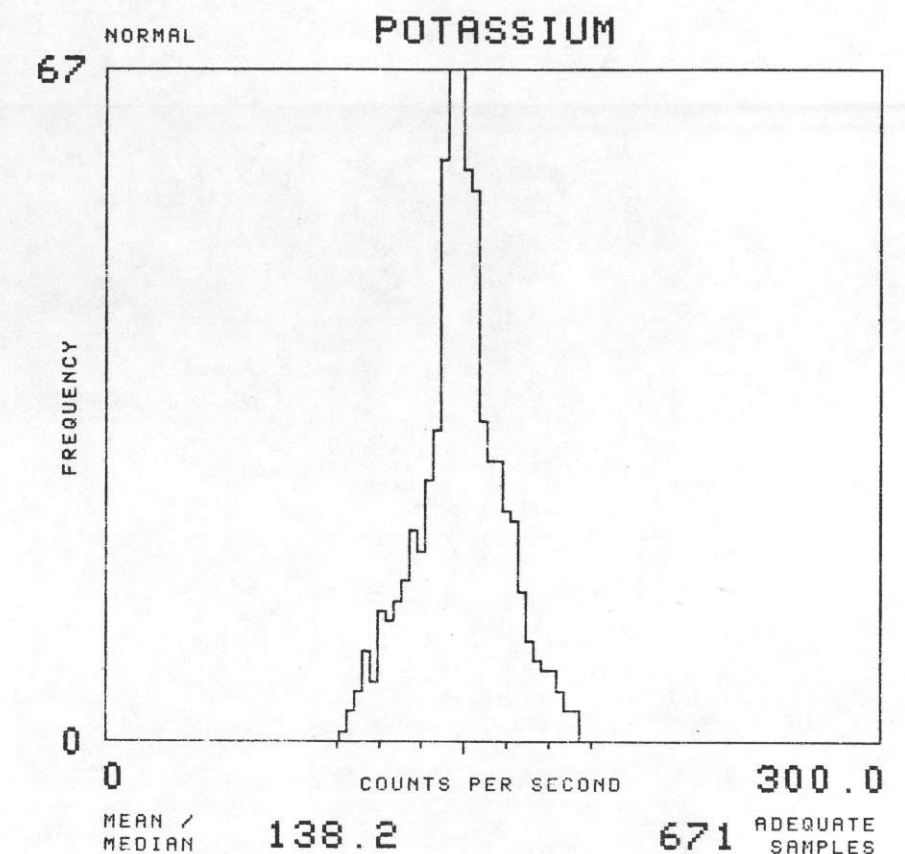
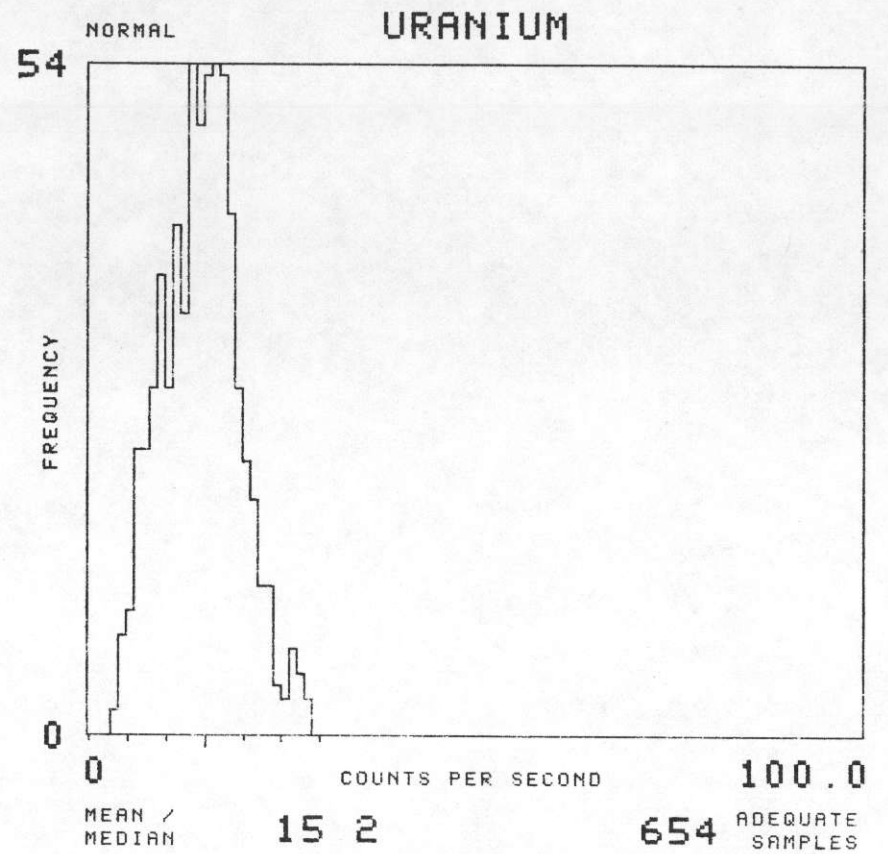
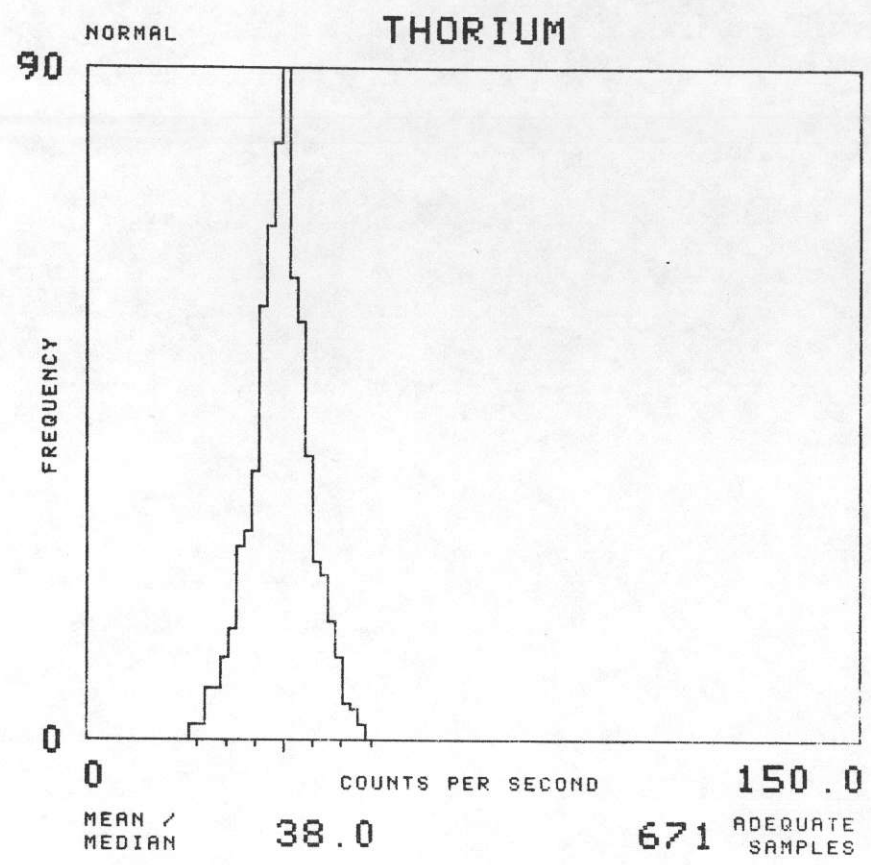
GEOMETRICS 1977



NTMS NL 16-10 GREEN BAY, WISCONSIN

SOIL GROUP : F21 TOTAL NUMBER OF SAMPLES 671

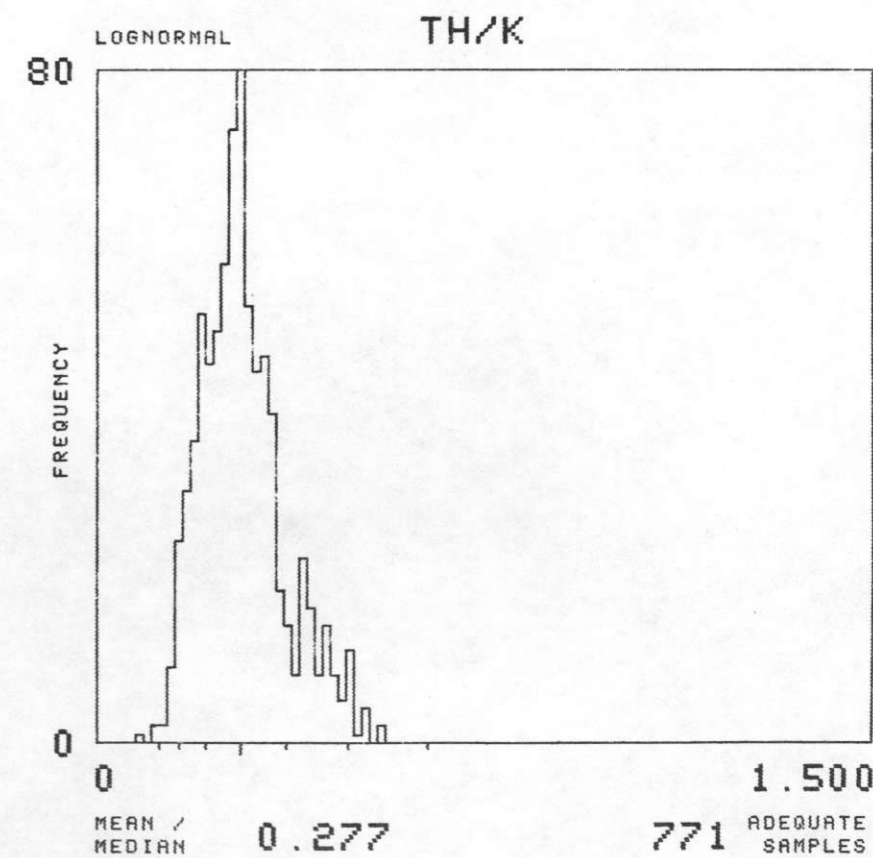
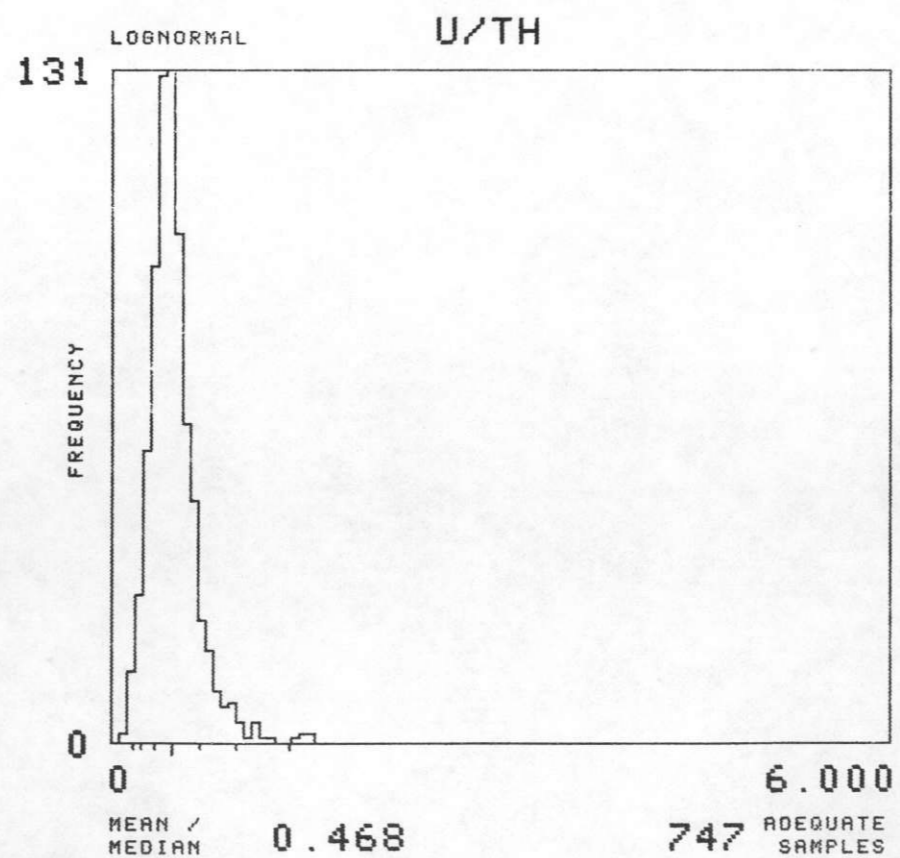
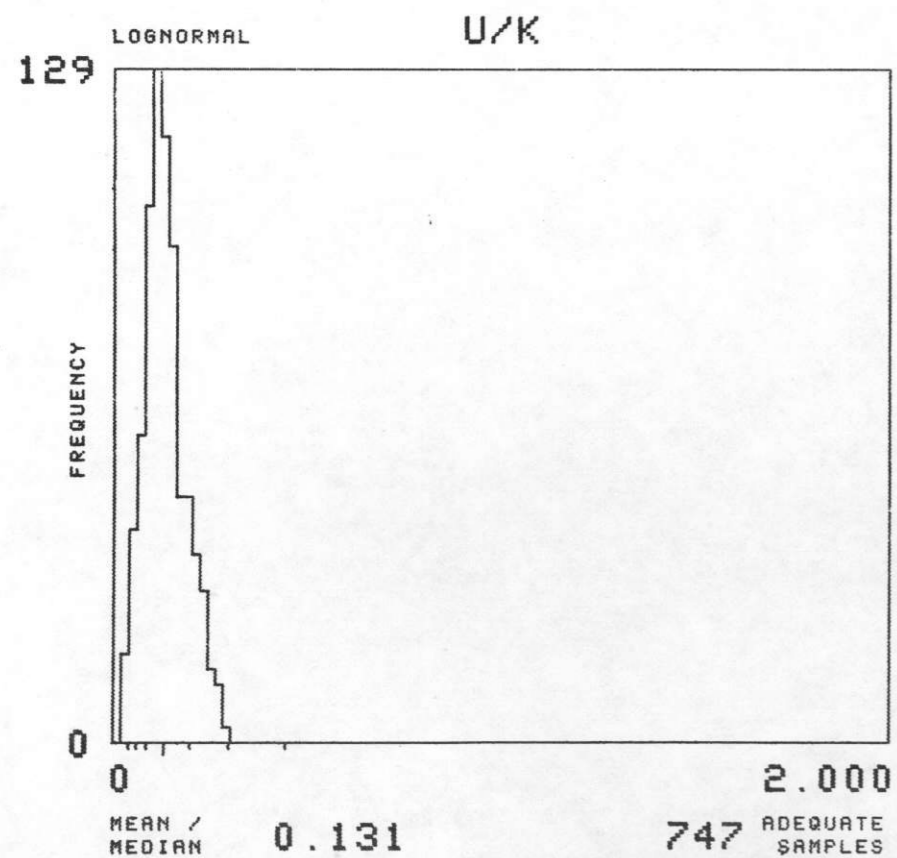
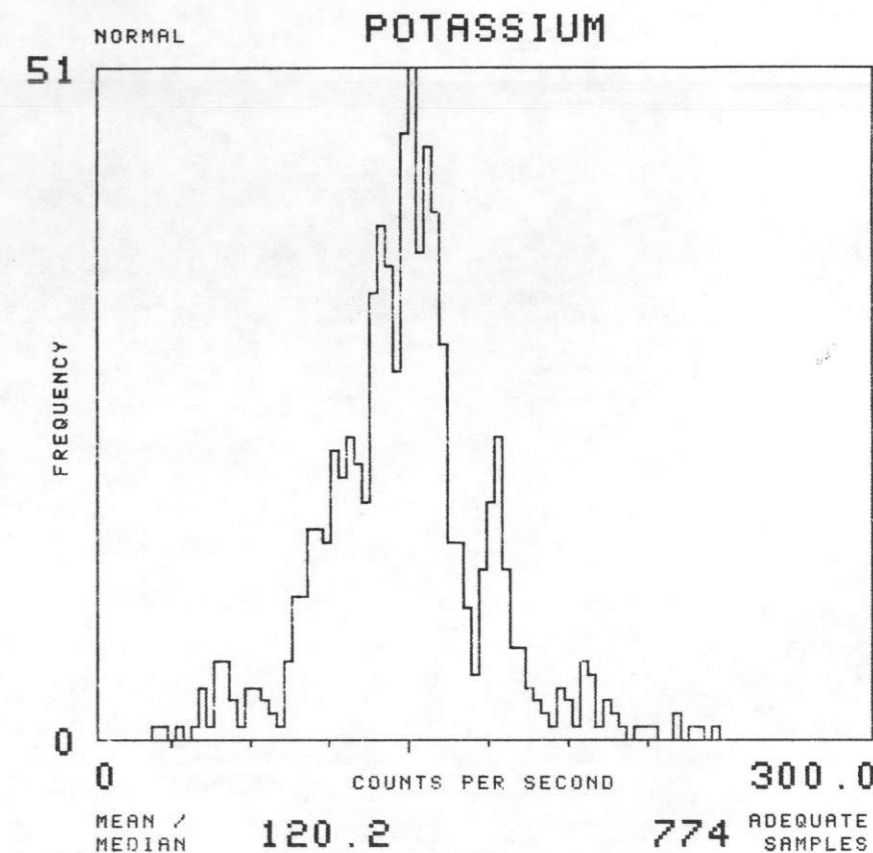
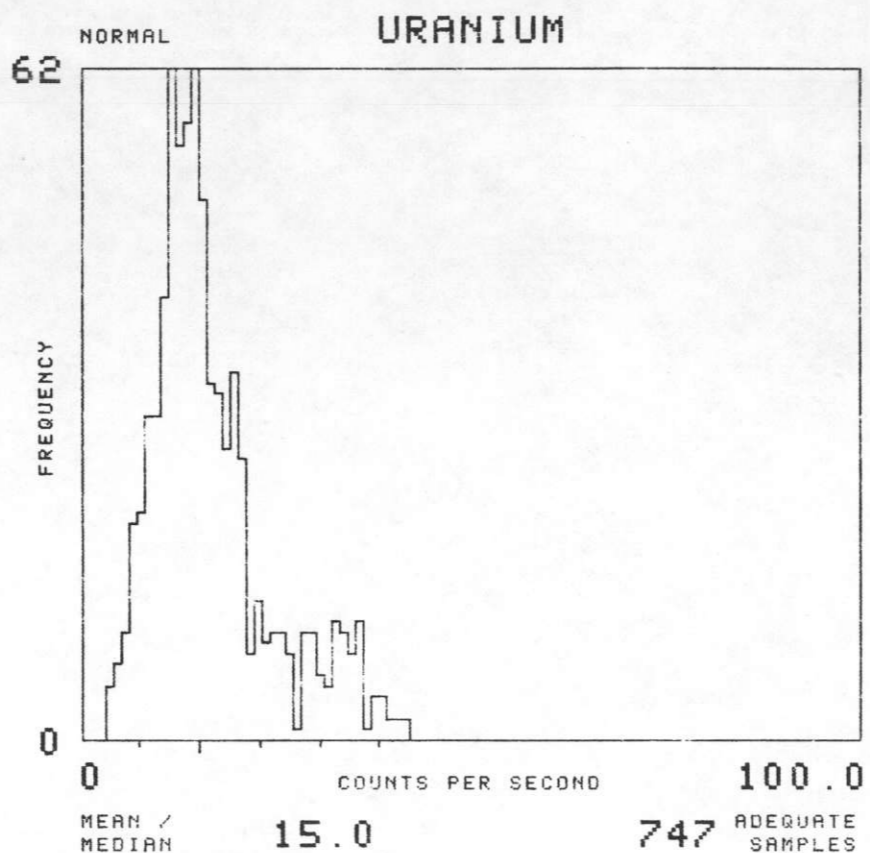
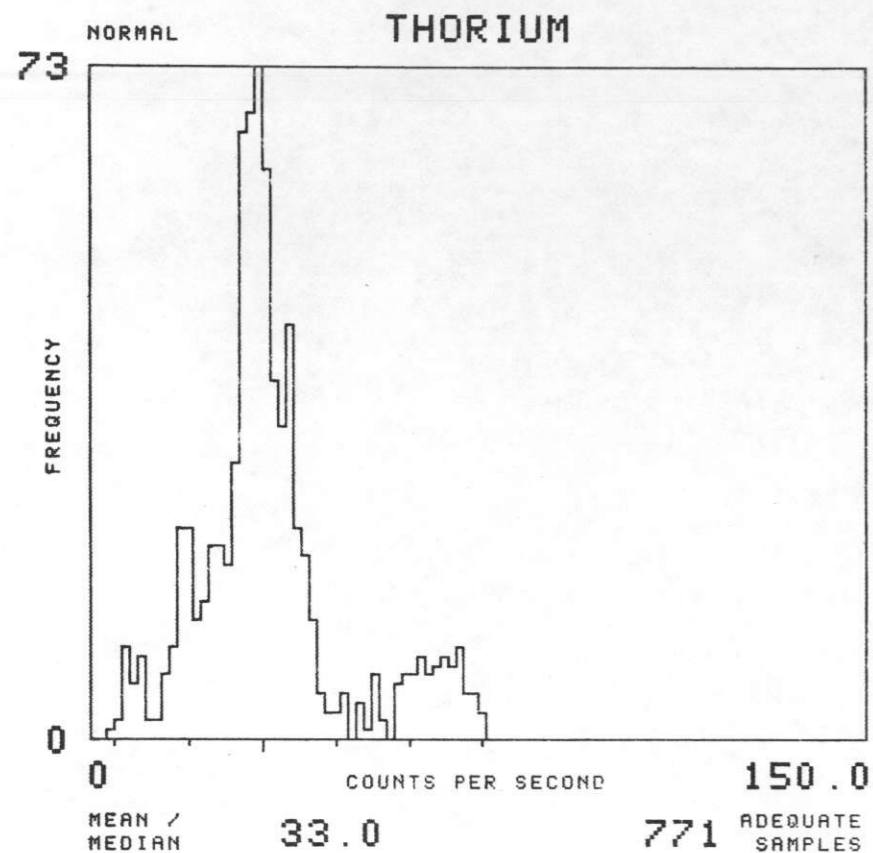
GEOMETRICS 1977



NTMS NL 16-10 GREEN BAY, WISCONSIN

SOIL GROUP : F23 TOTAL NUMBER OF SAMPLES 774

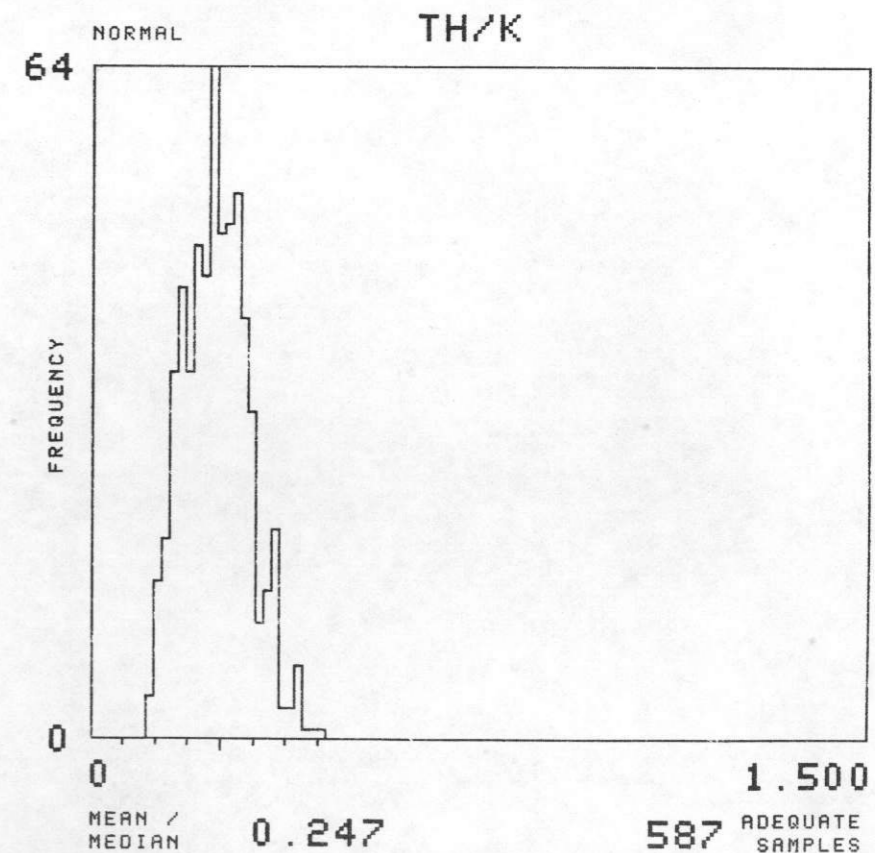
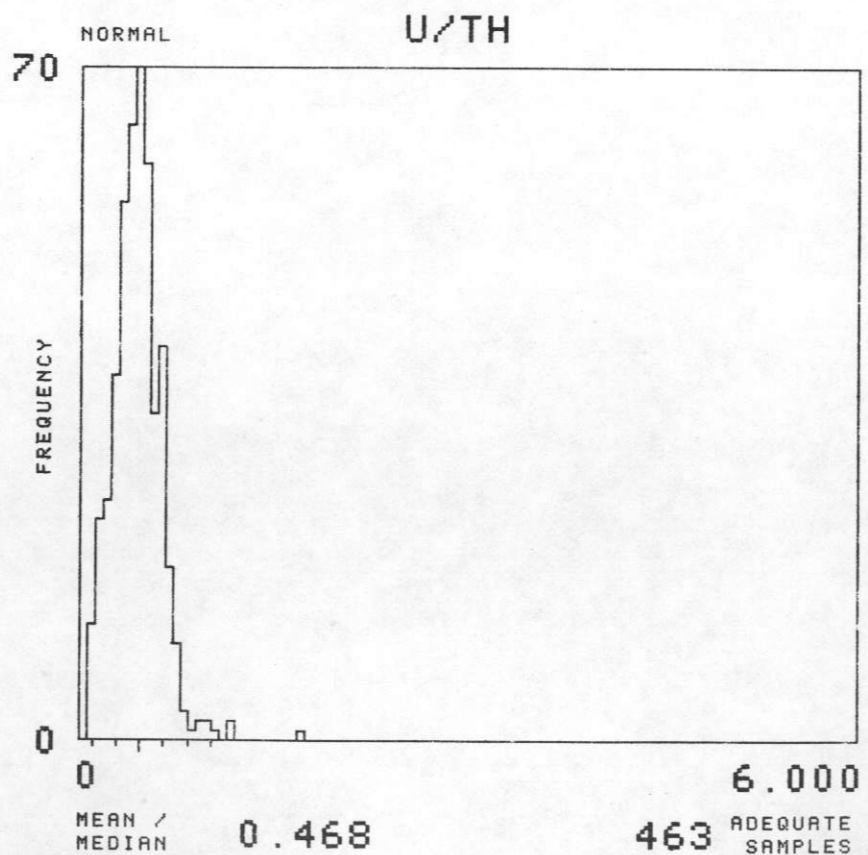
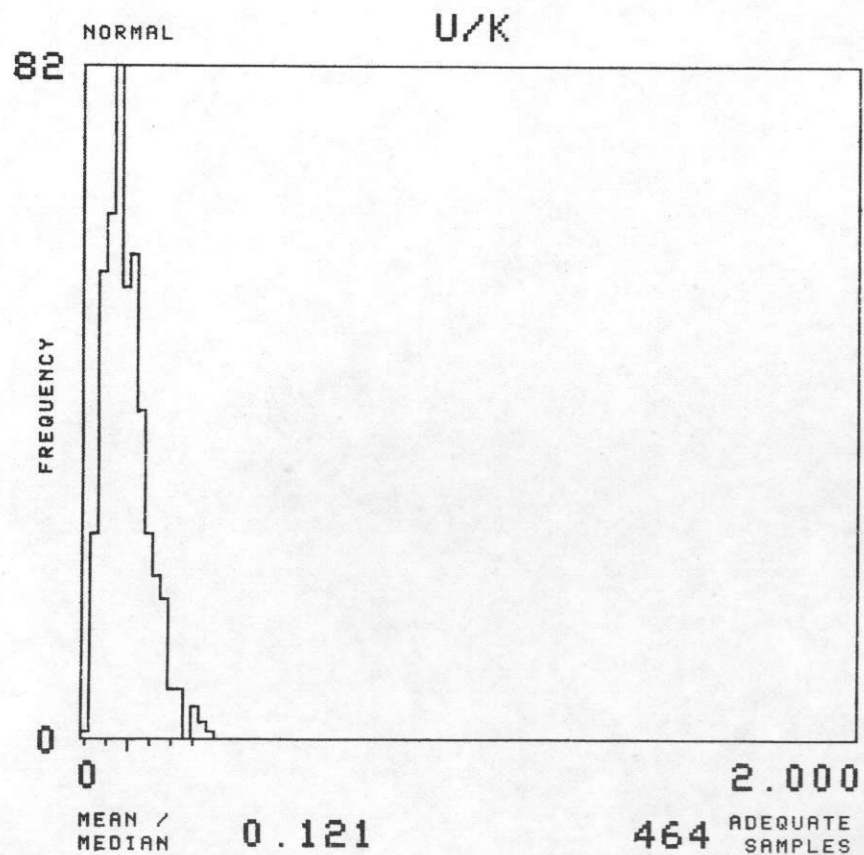
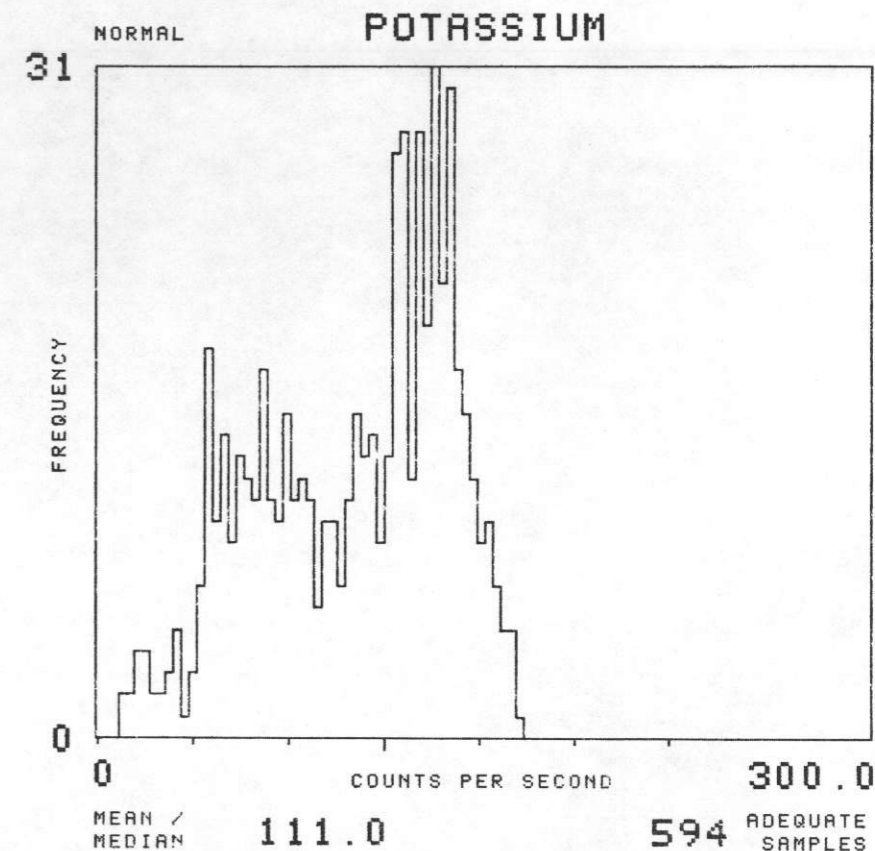
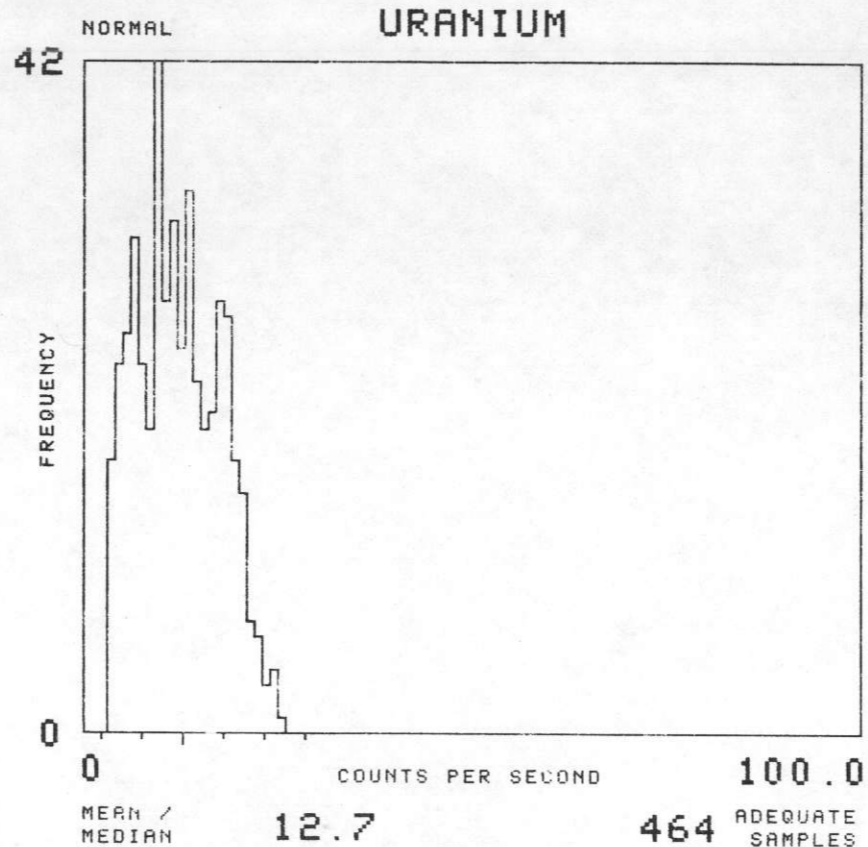
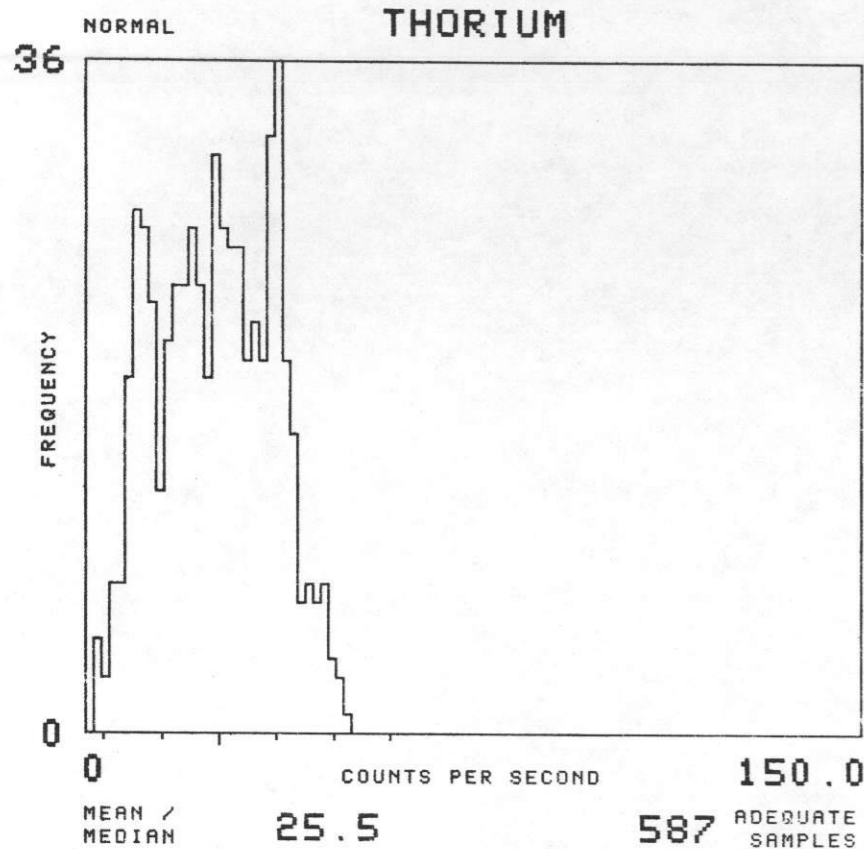
GEOMETRICS 1977



NTMS NL 16-10 GREEN BAY, WISCONSIN

SOIL GROUP : G 5 TOTAL NUMBER OF SAMPLES 594

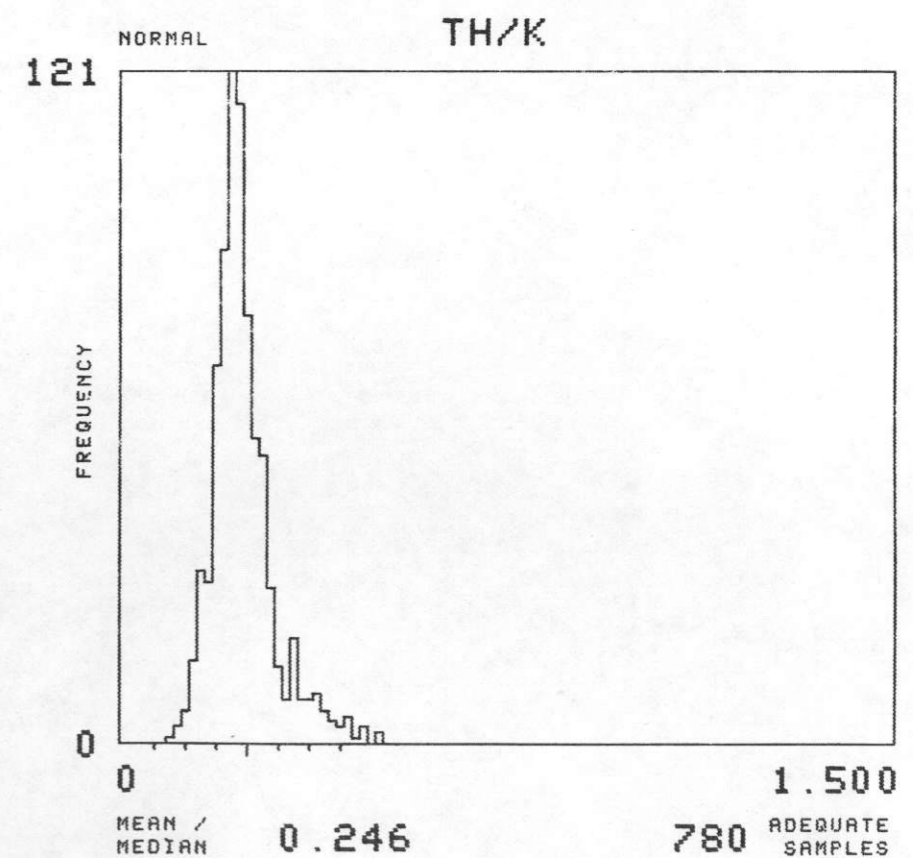
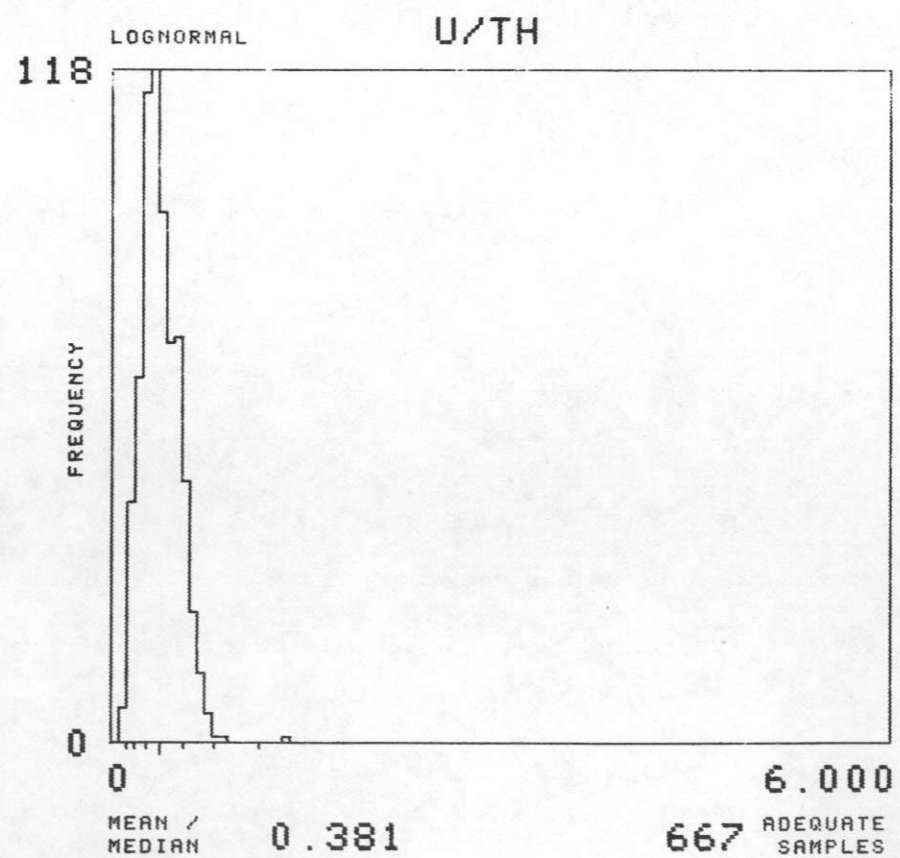
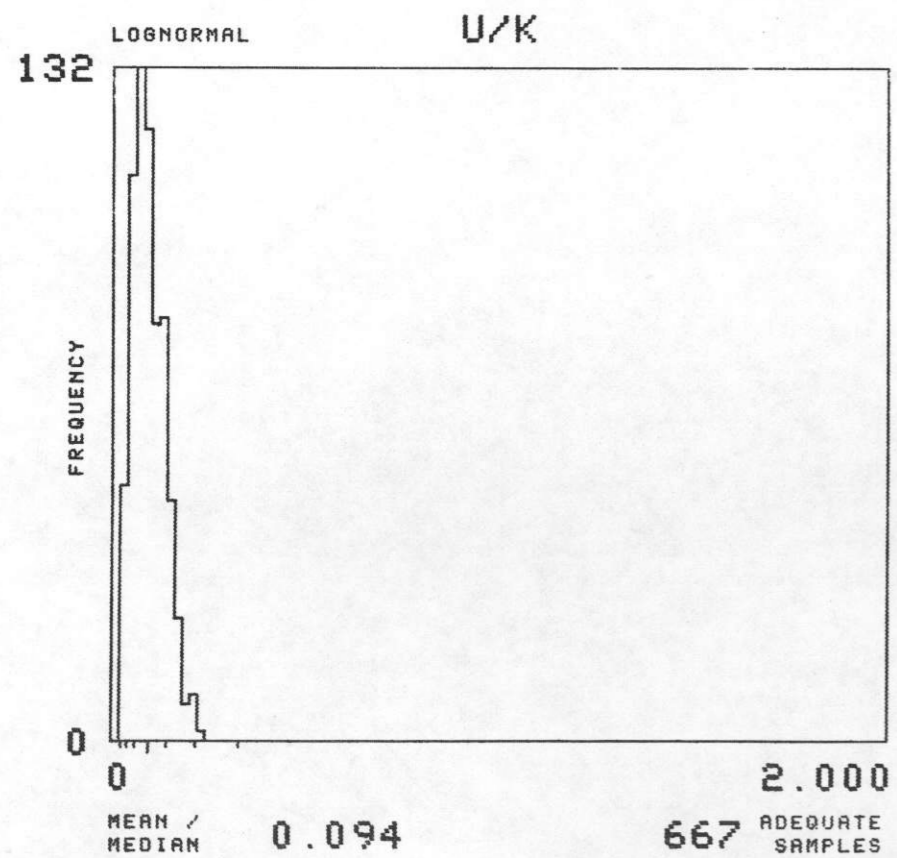
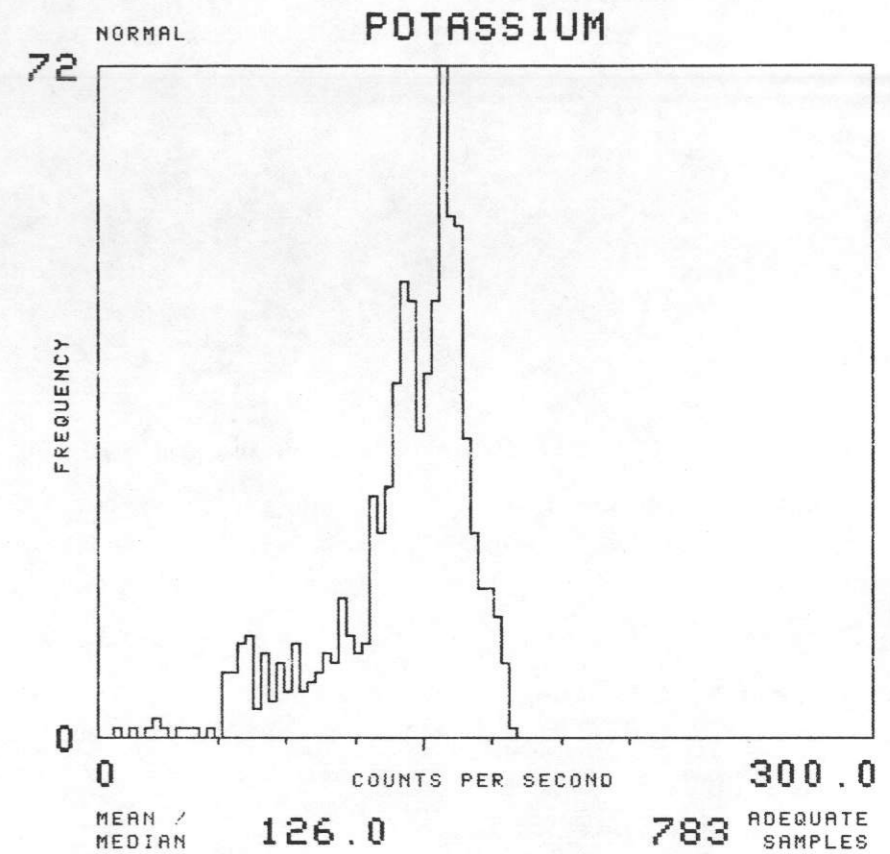
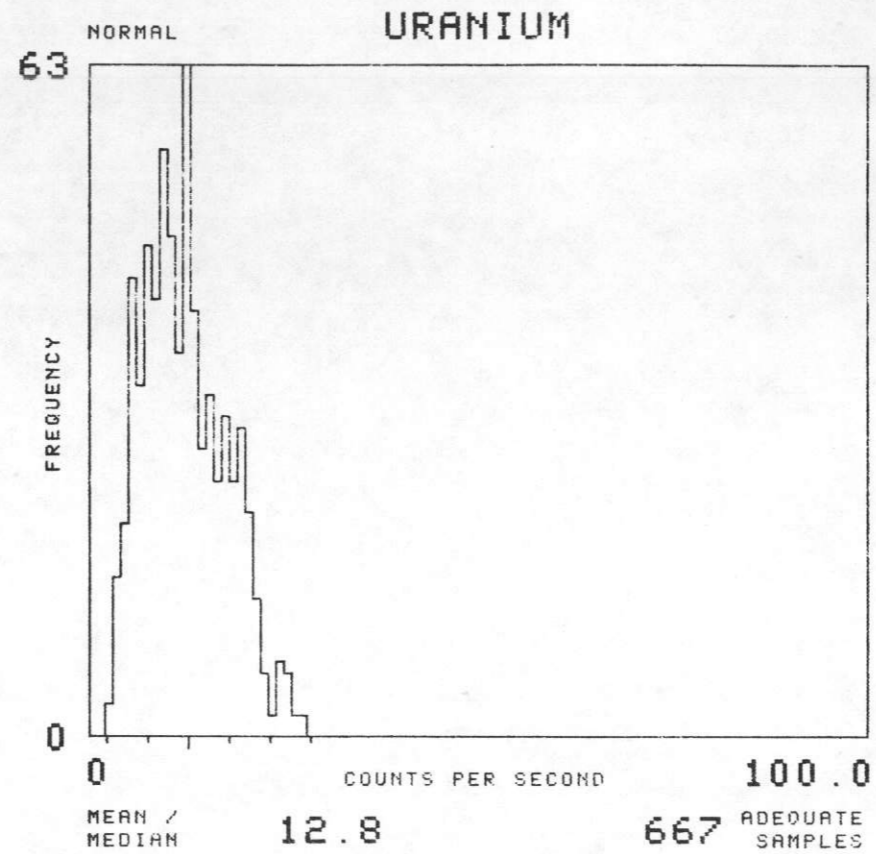
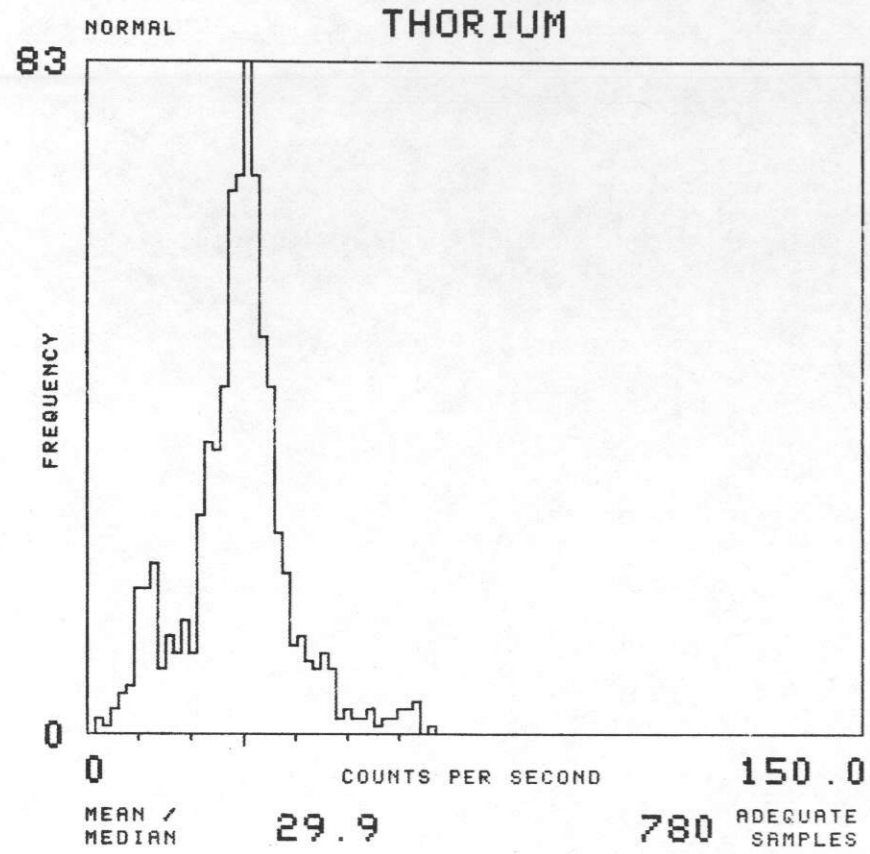
GEOMETRICS 1977



NTMS NL 16-10 GREEN BAY, WISCONSIN

SOIL GROUP : G 6 TOTAL NUMBER OF SAMPLES 785

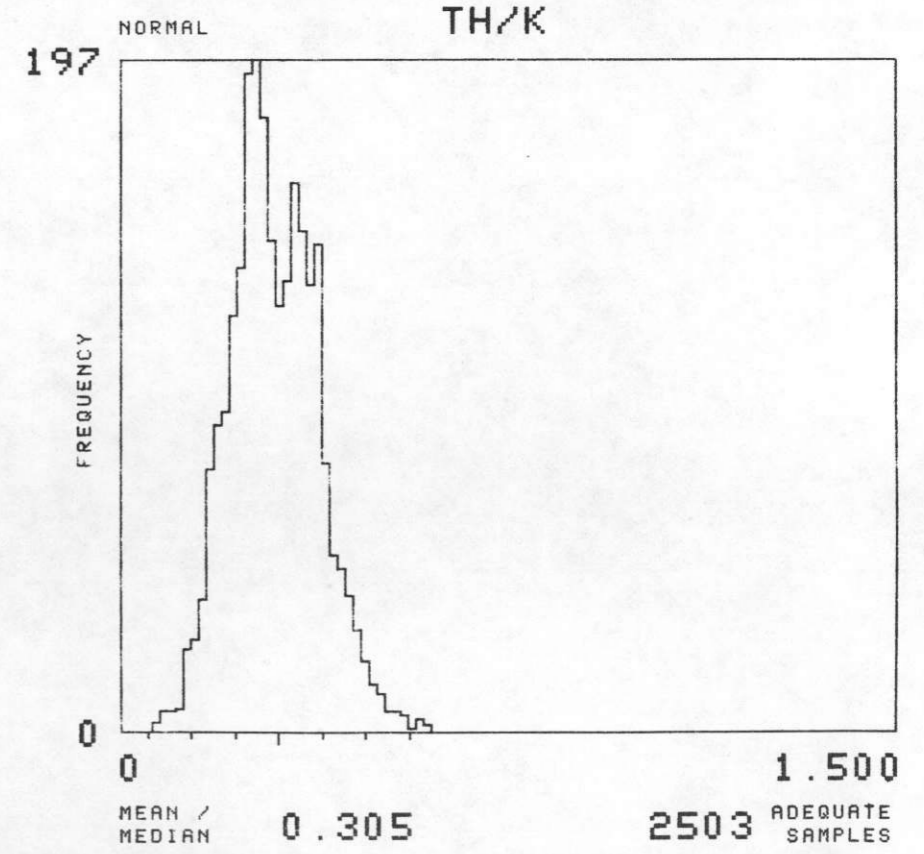
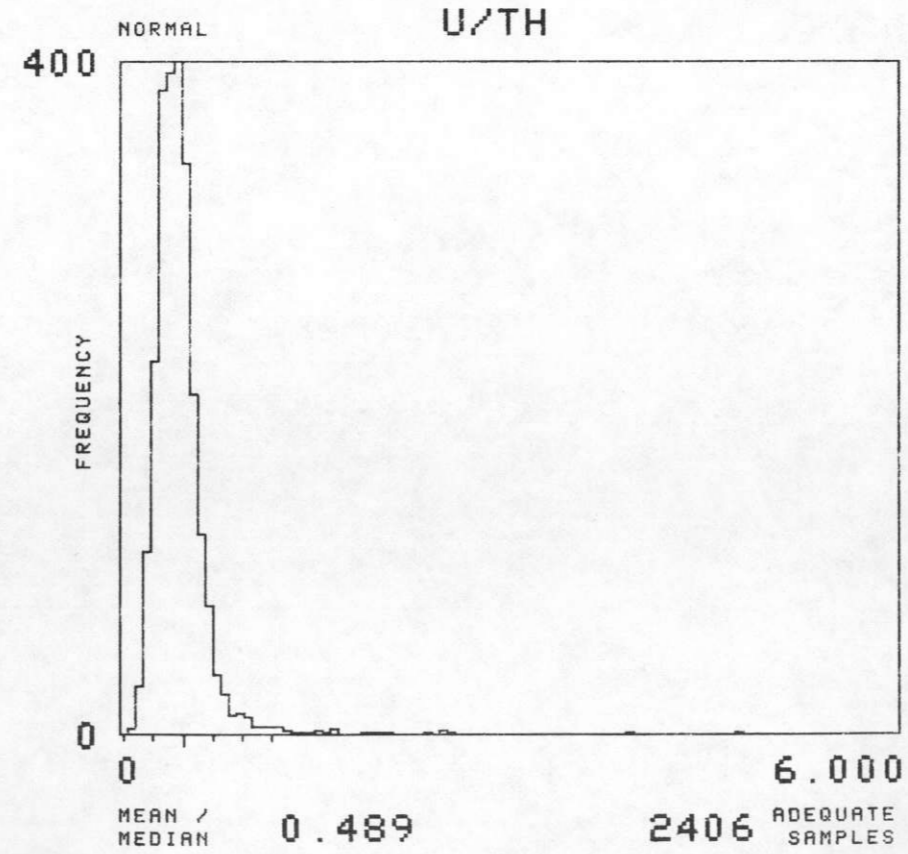
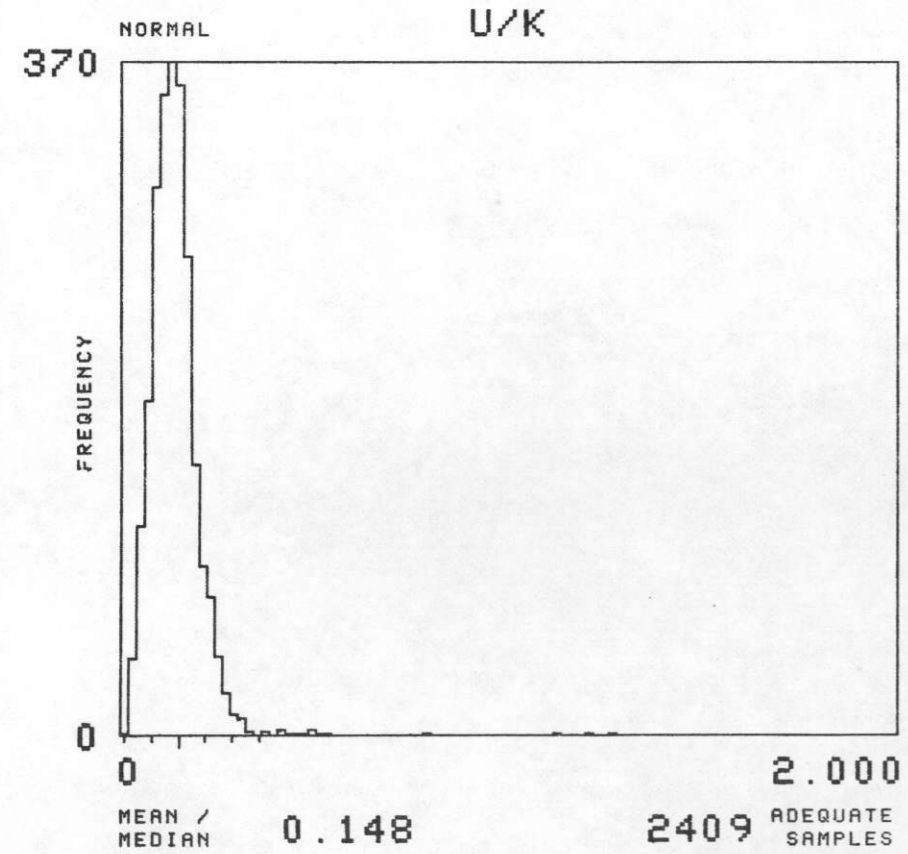
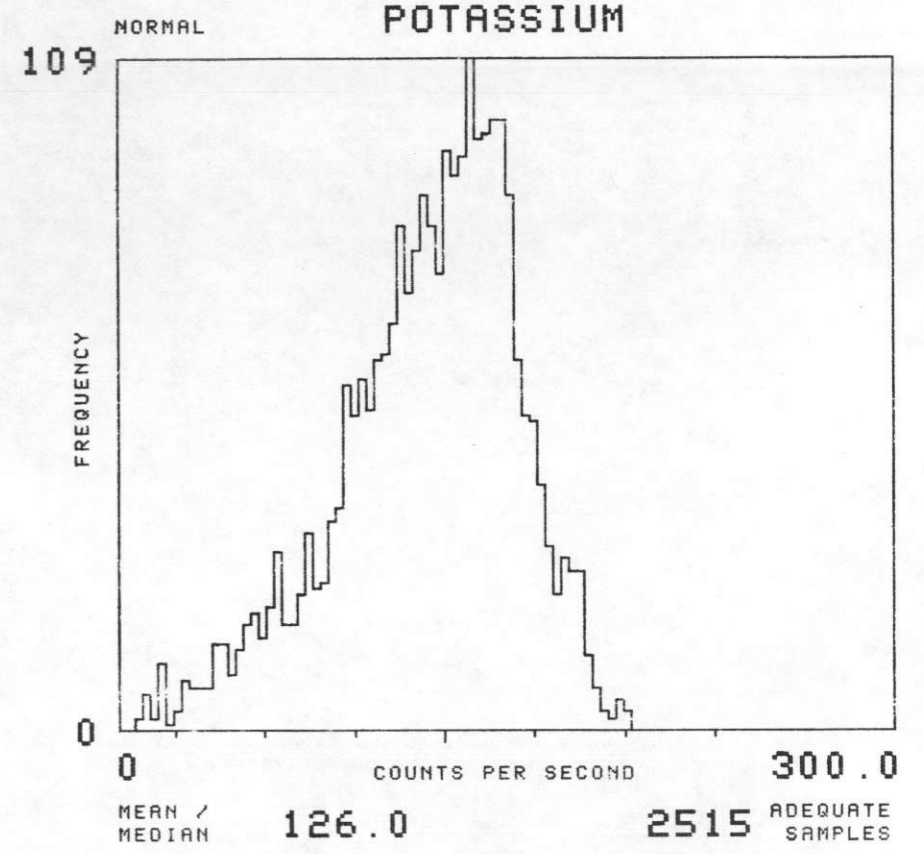
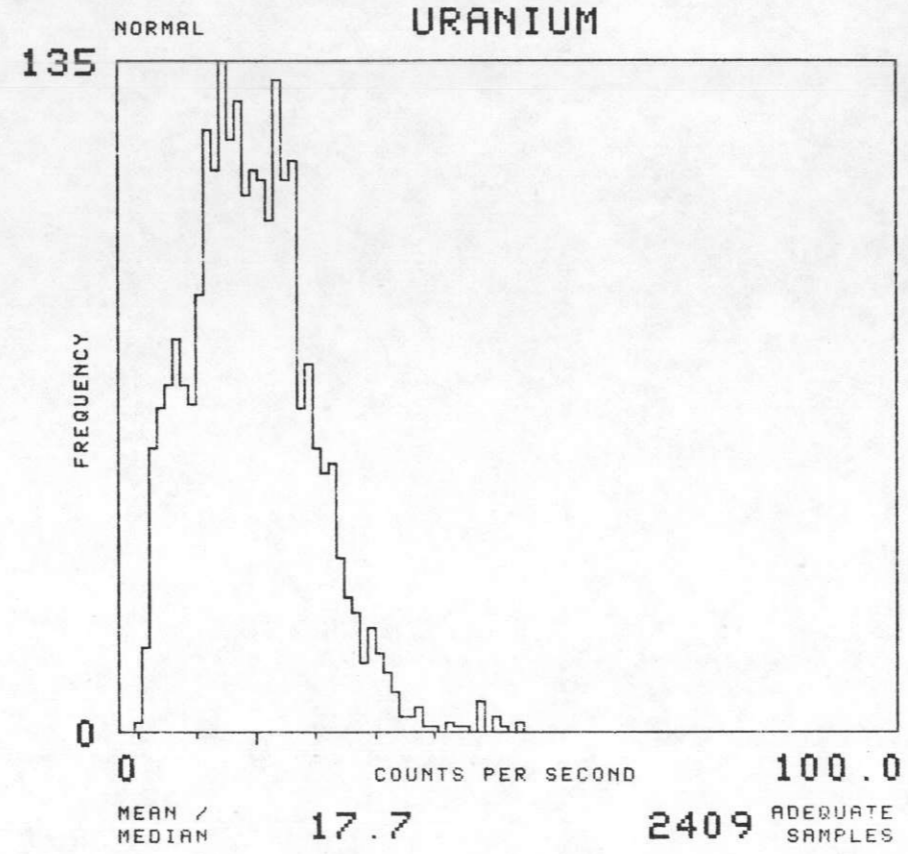
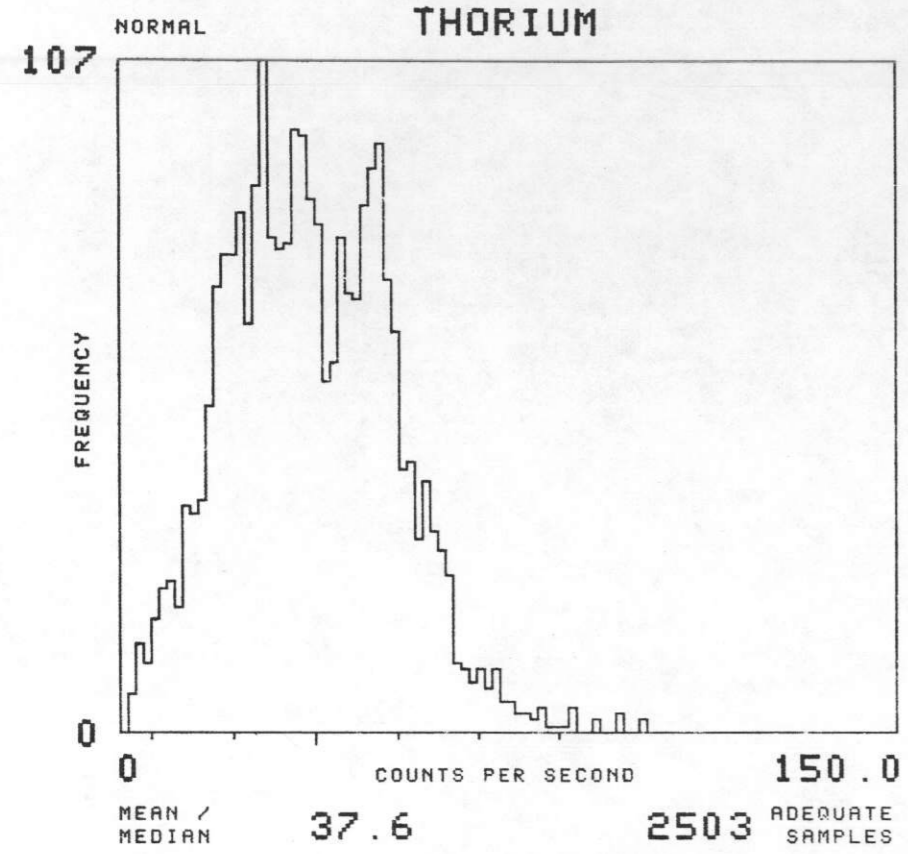
GEOMETRICS 1977



NTMS NL 16-10 GREEN BAY, WISCONSIN

SOIL GROUP : G14 TOTAL NUMBER OF SAMPLES 2517

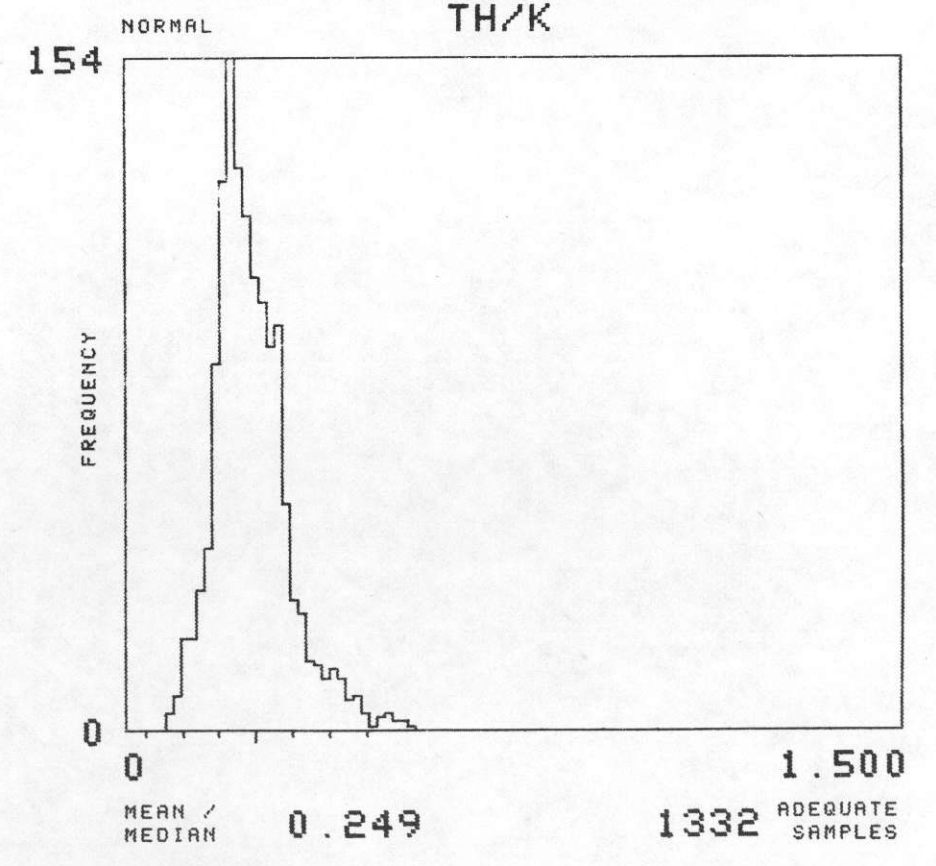
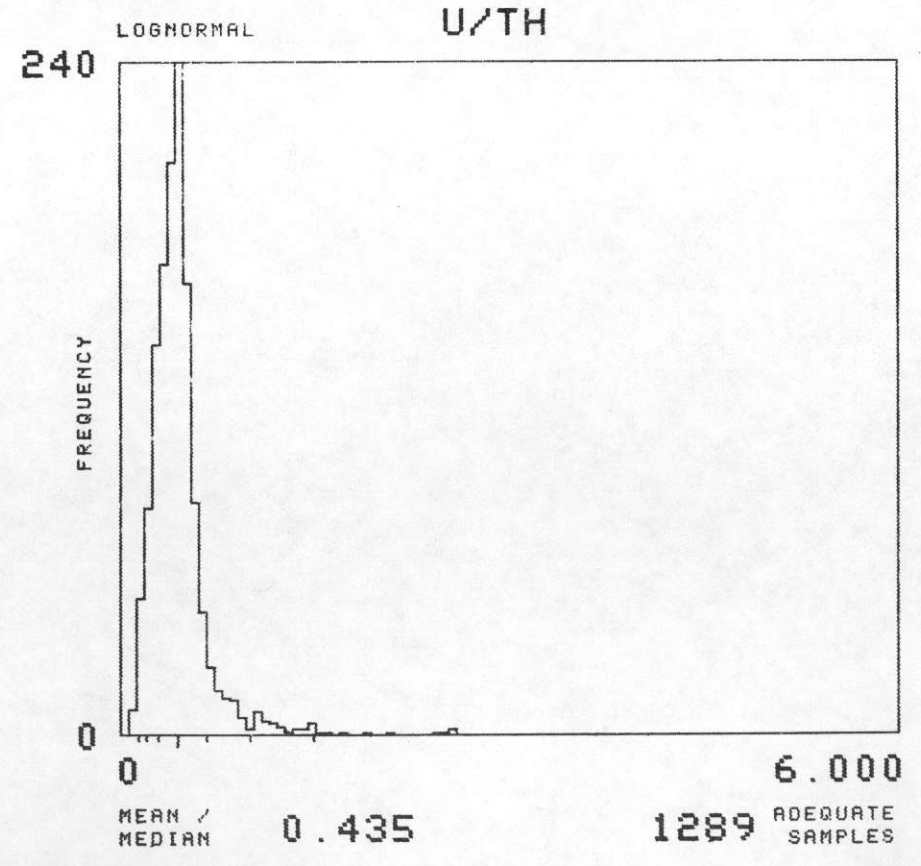
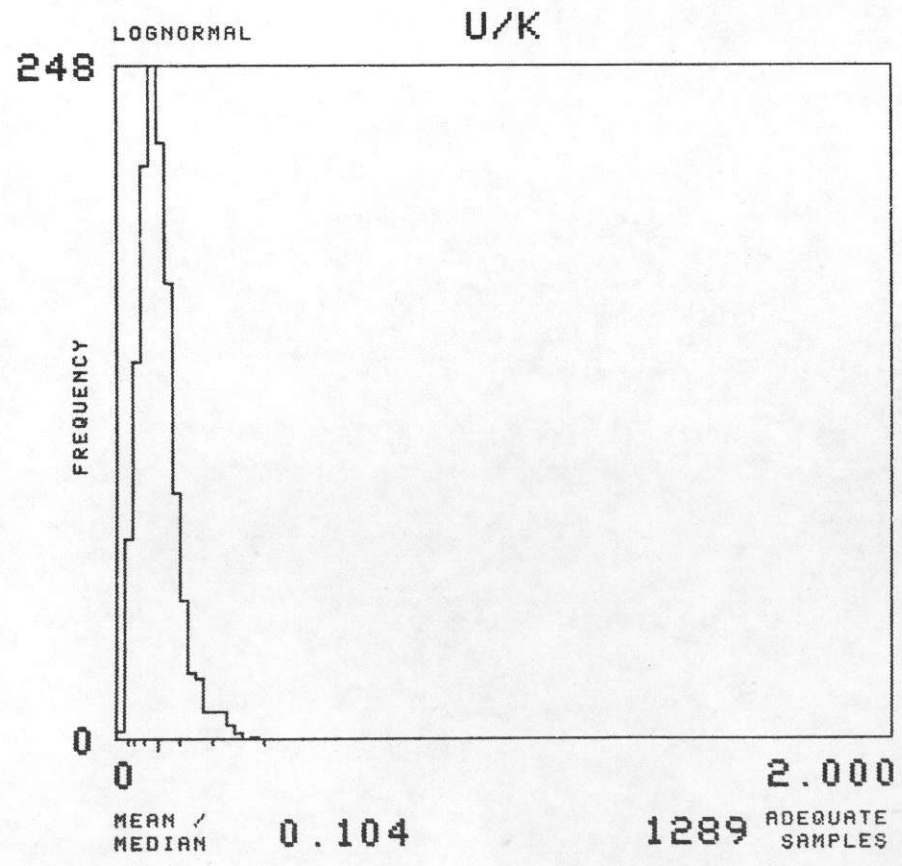
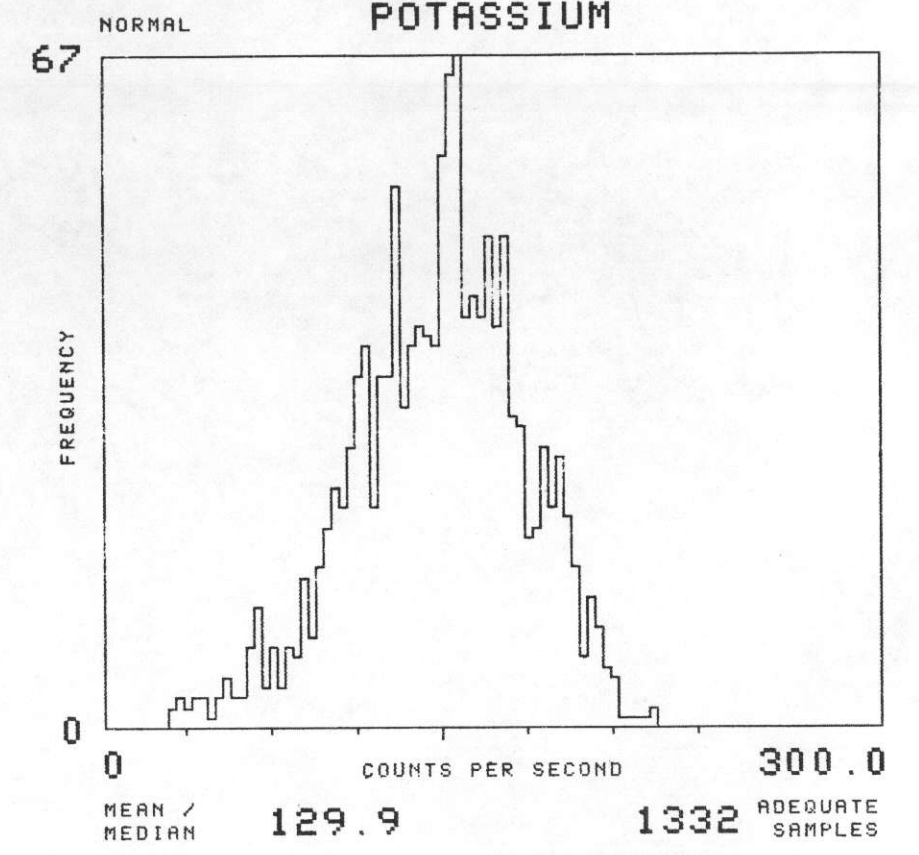
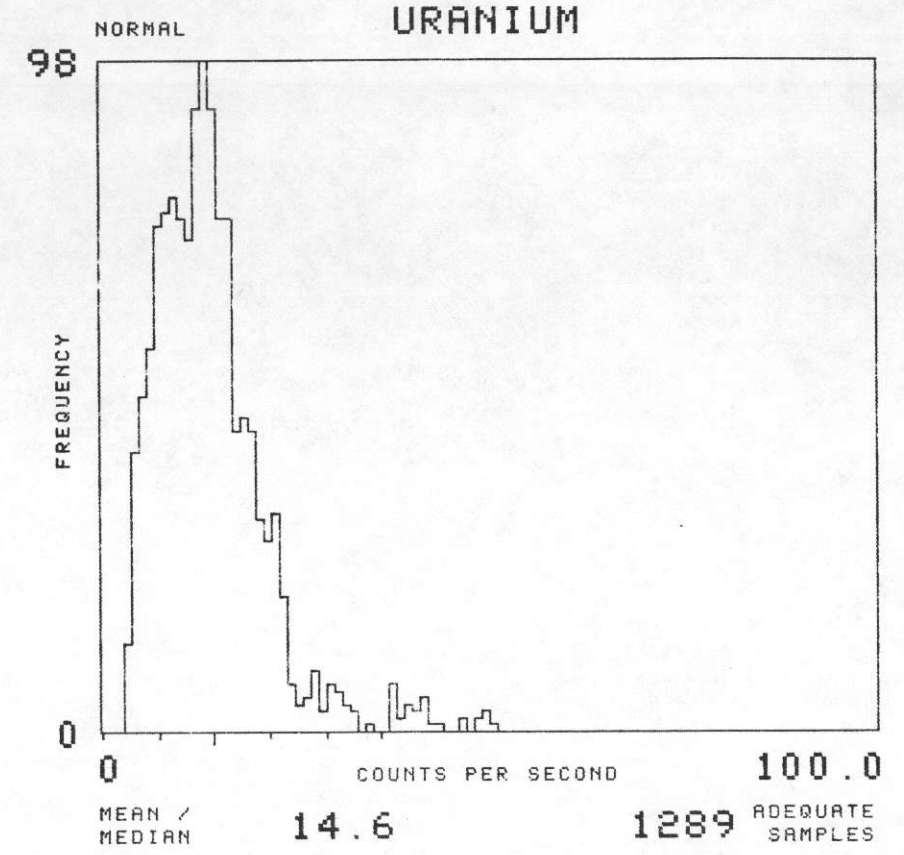
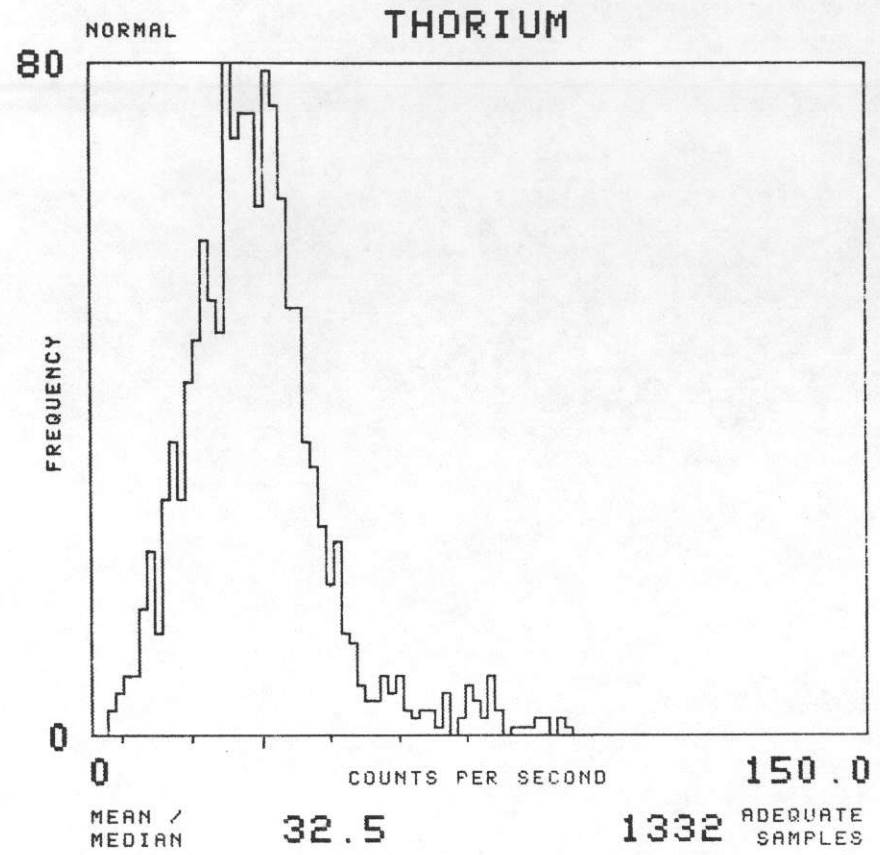
GEOMETRICS 1977

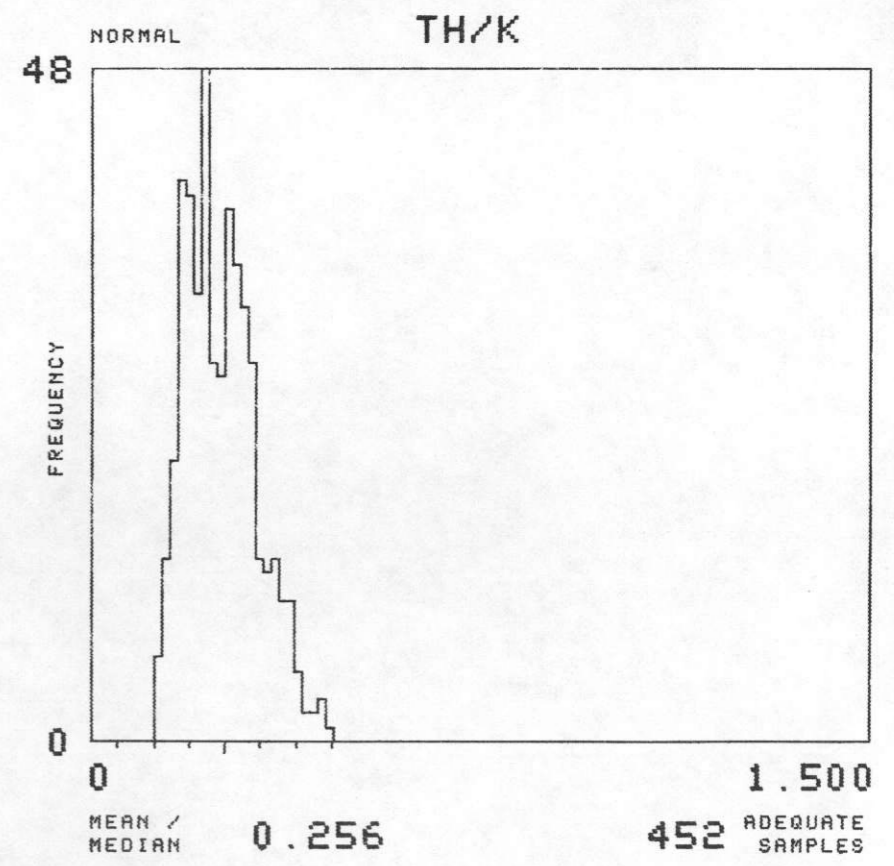
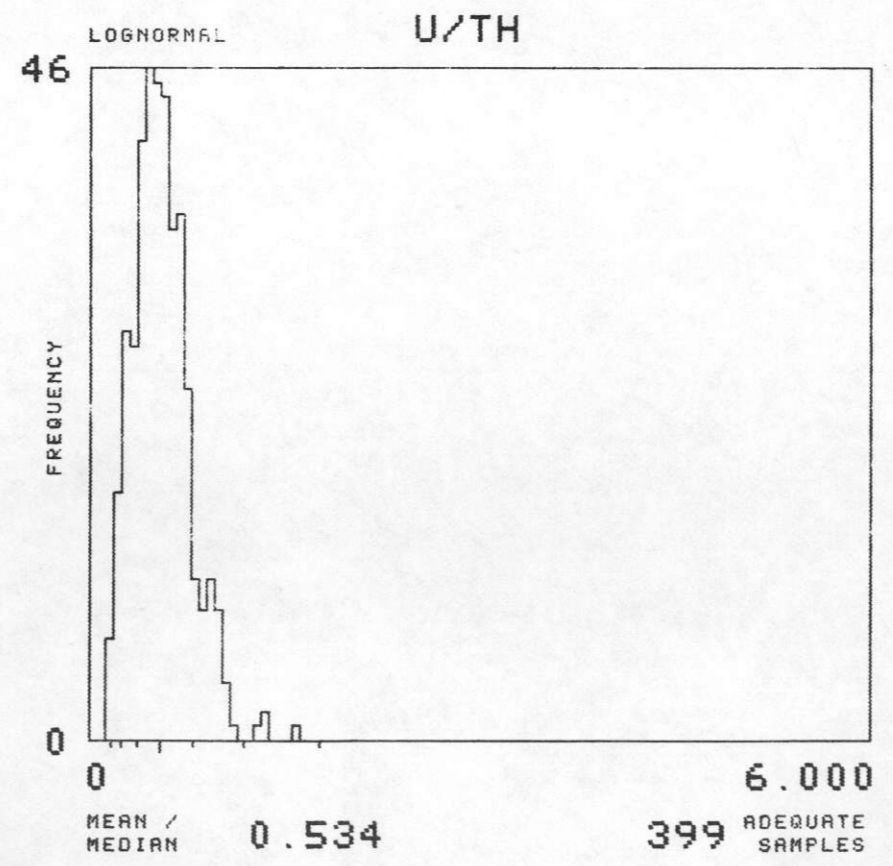
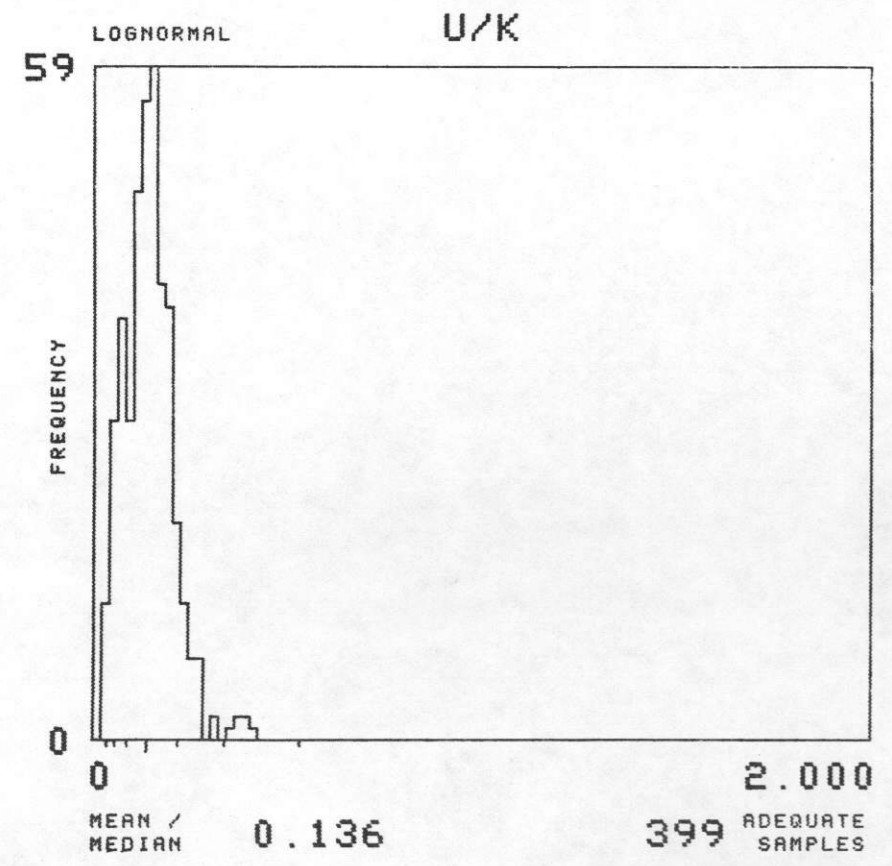
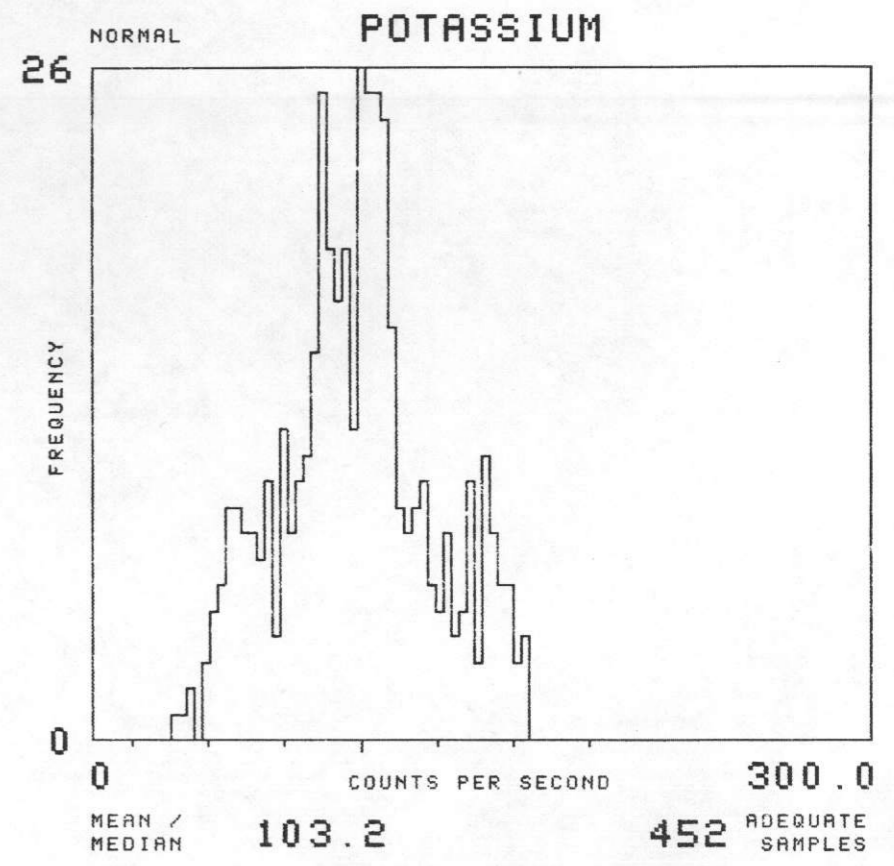
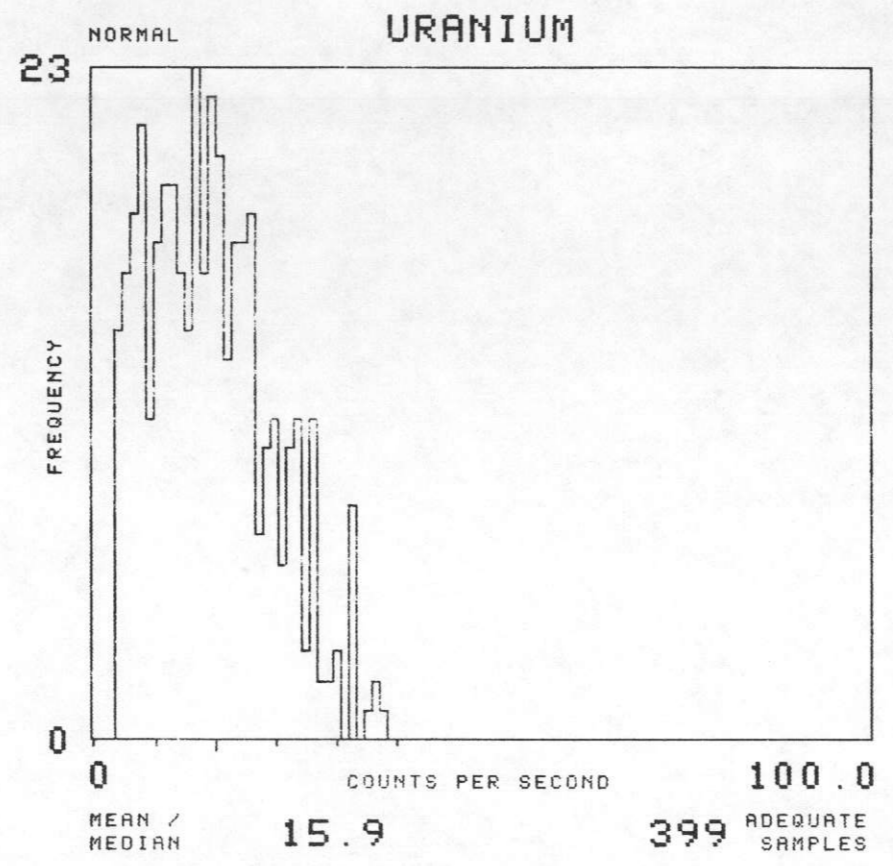
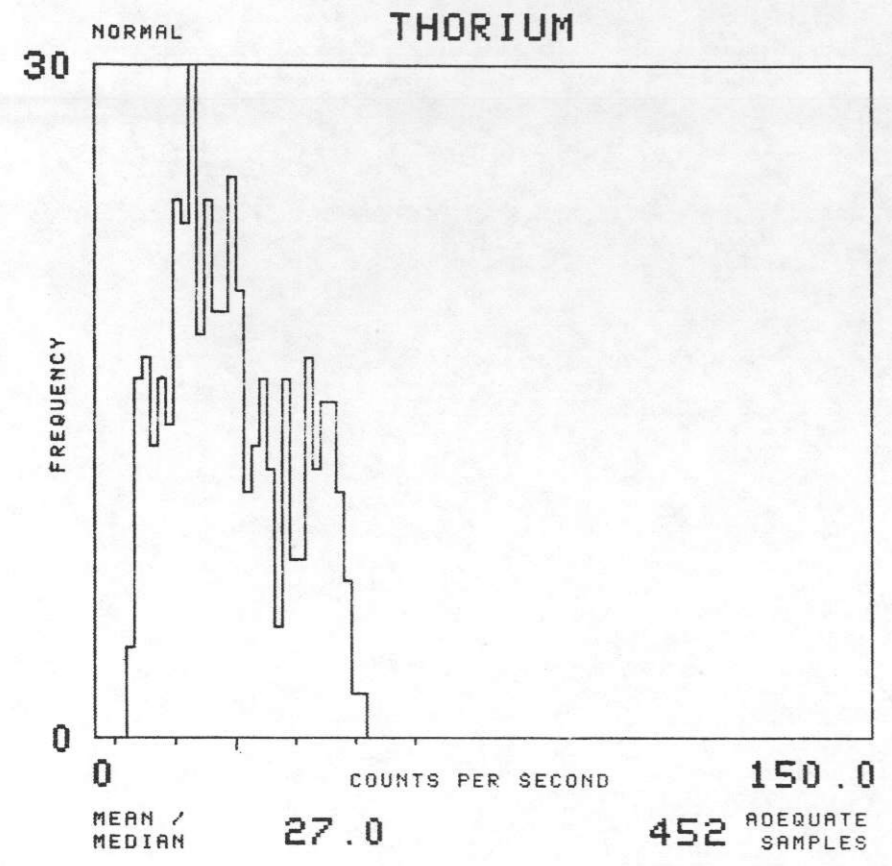


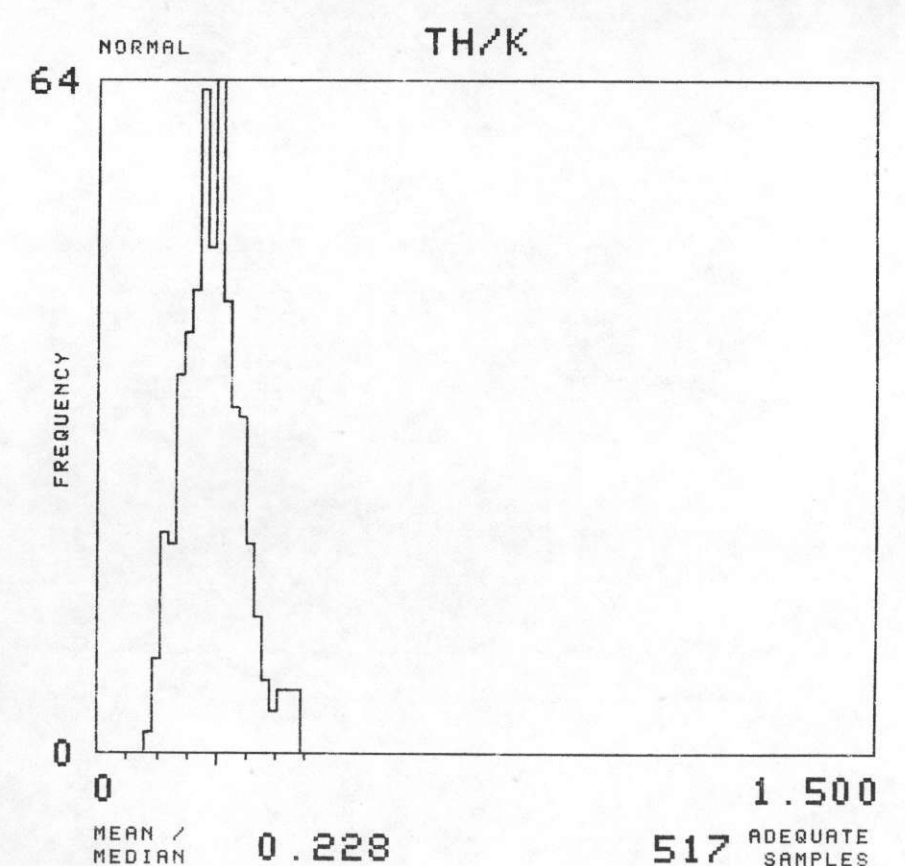
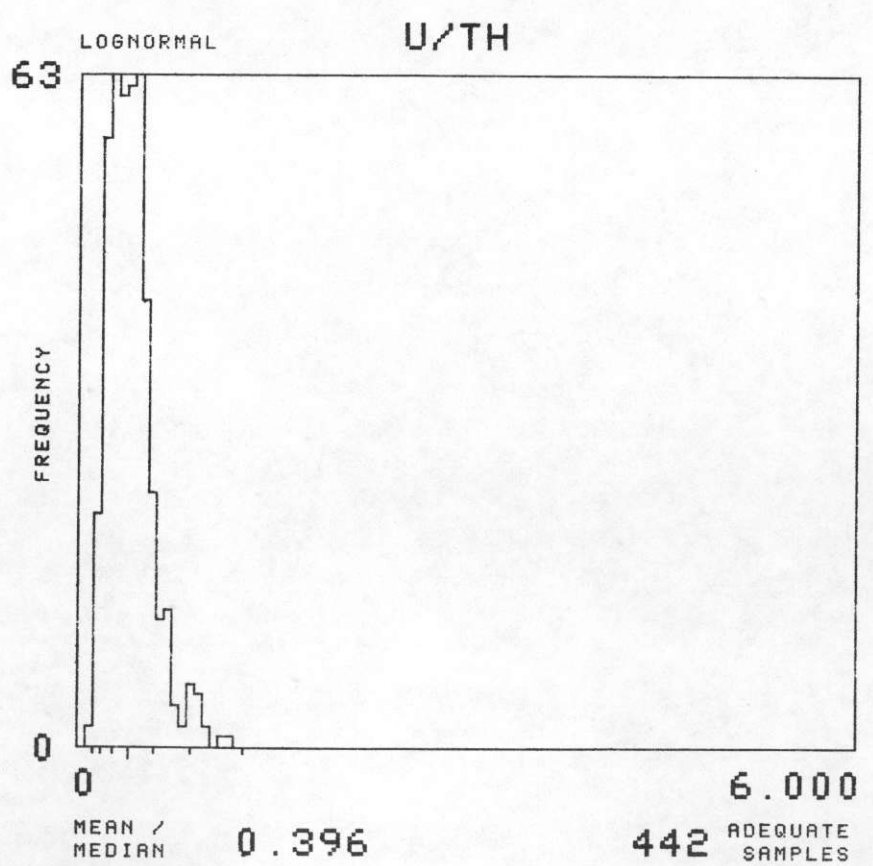
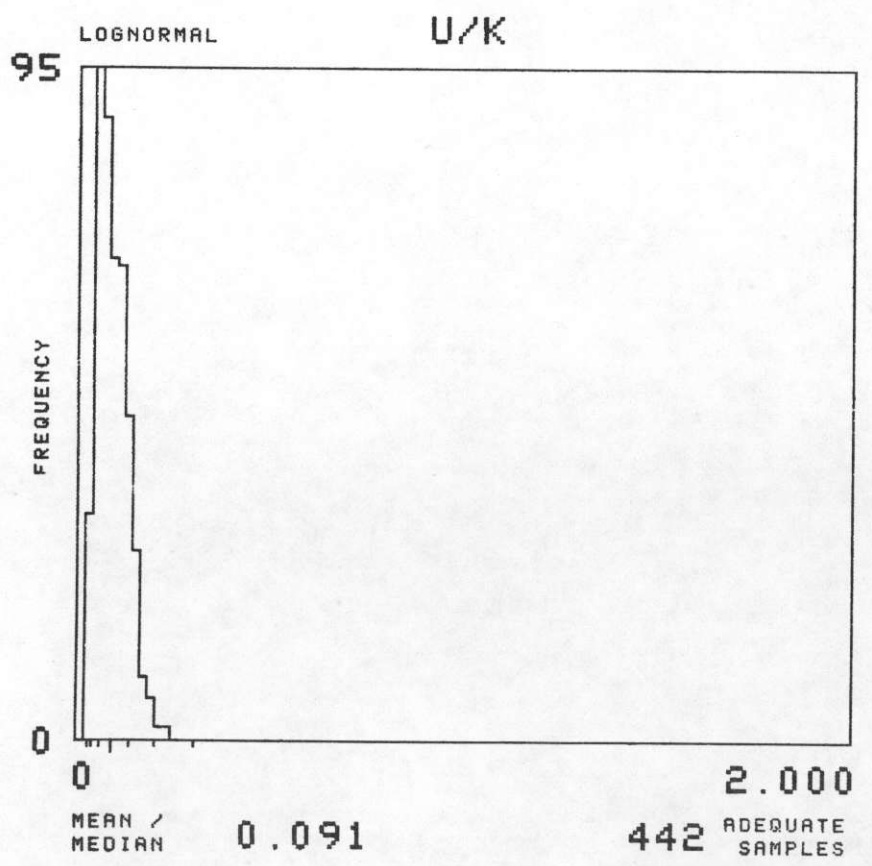
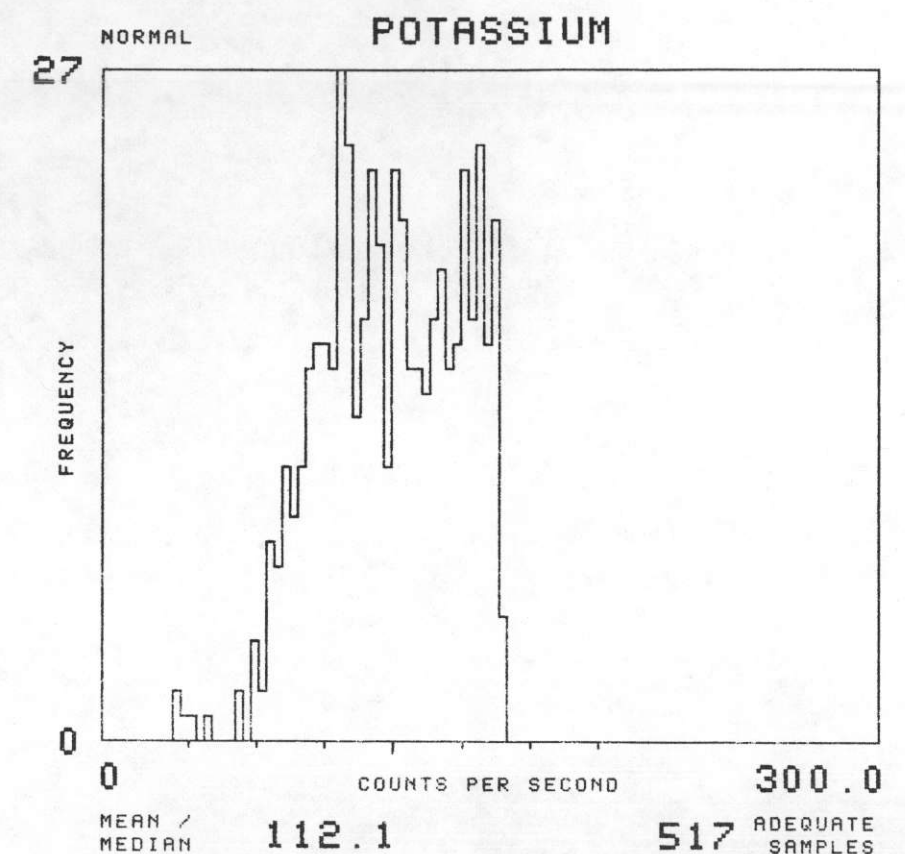
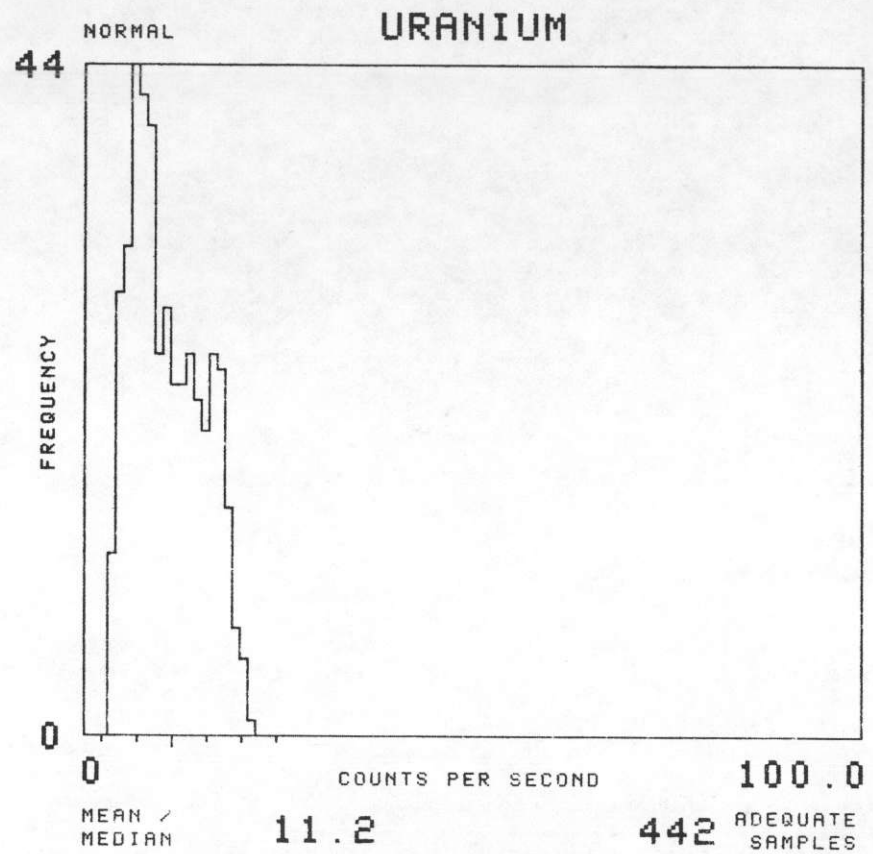
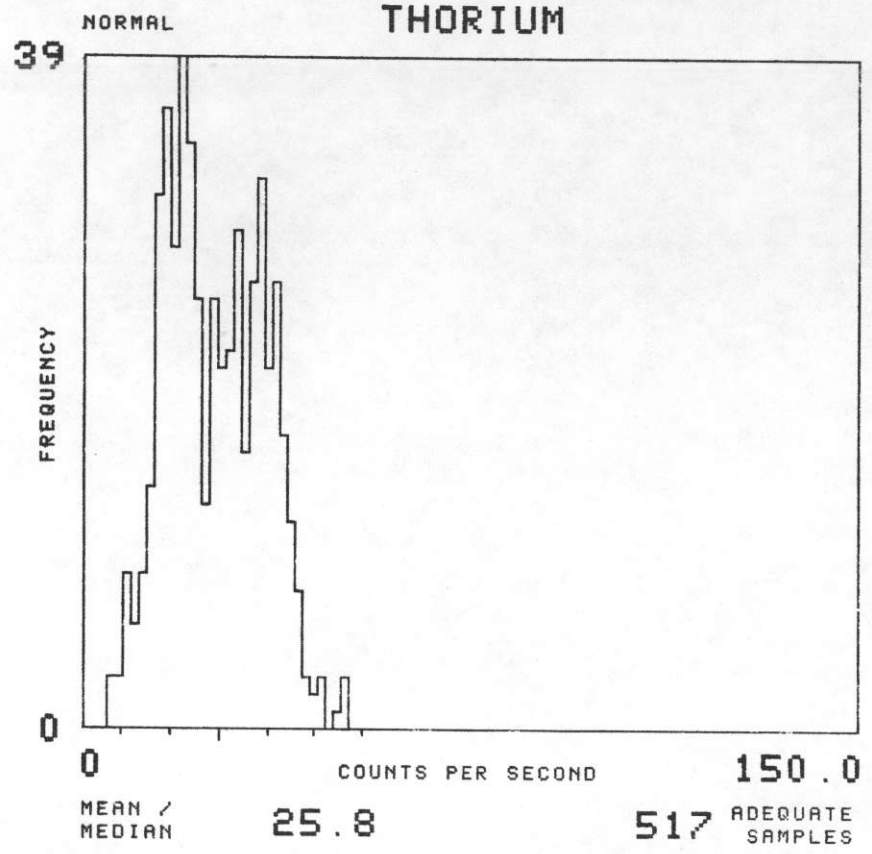
NTMS NL 16-10 GREEN BAY, WISCONSIN

SOIL GROUP : 615 TOTAL NUMBER OF SAMPLES 1332

GEOMETRICS 1977



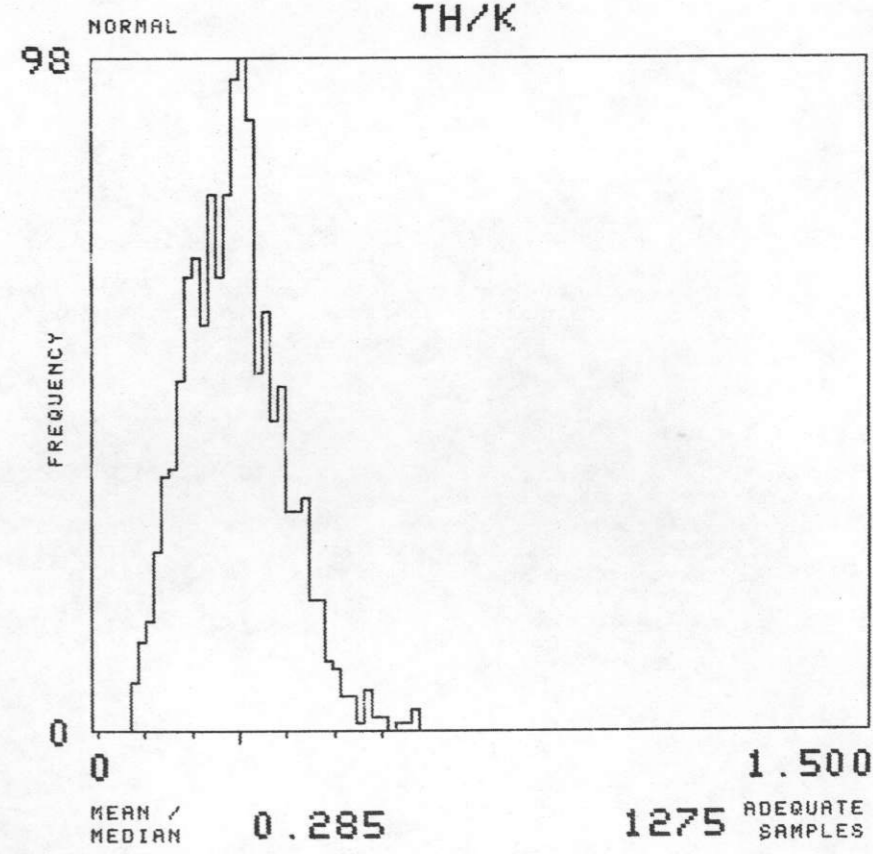
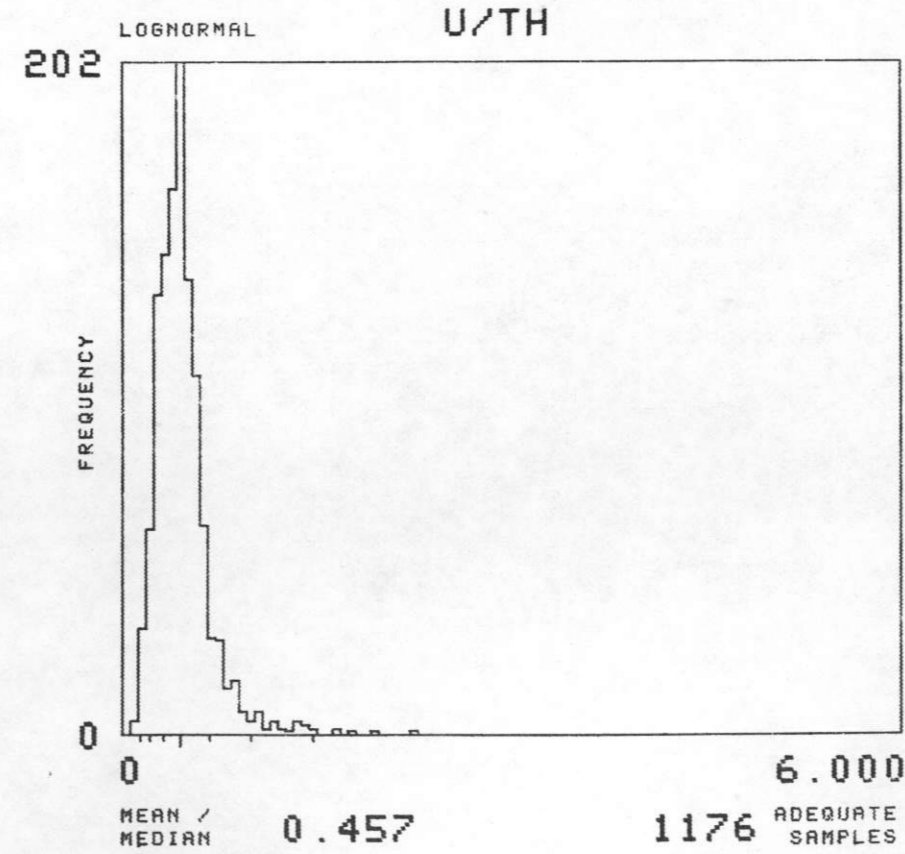
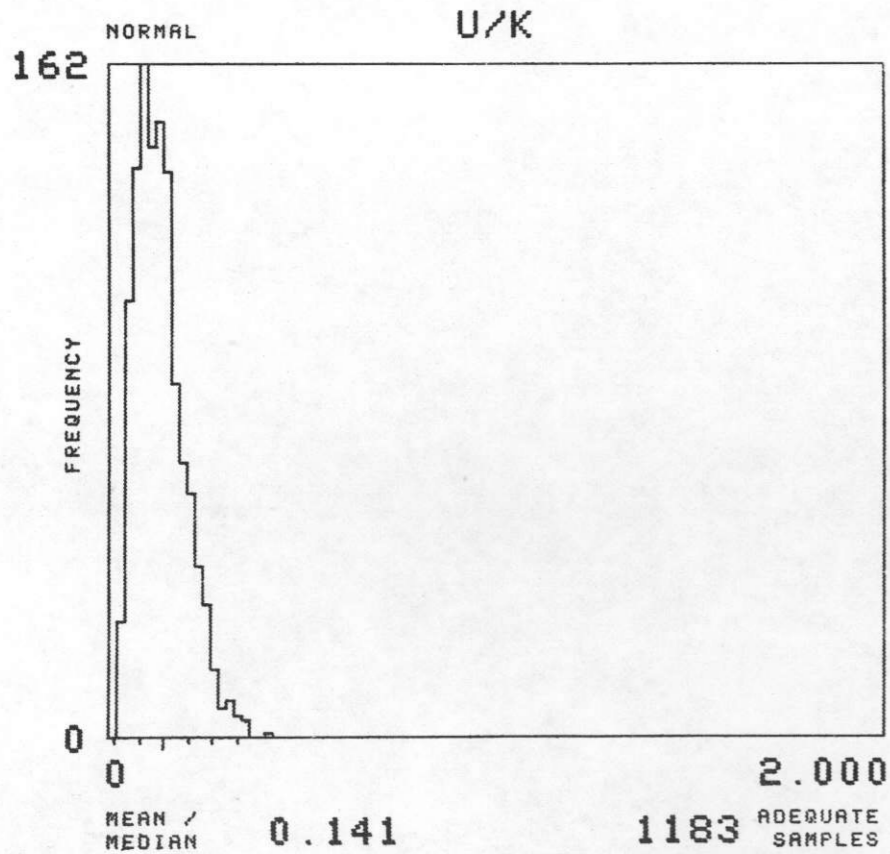
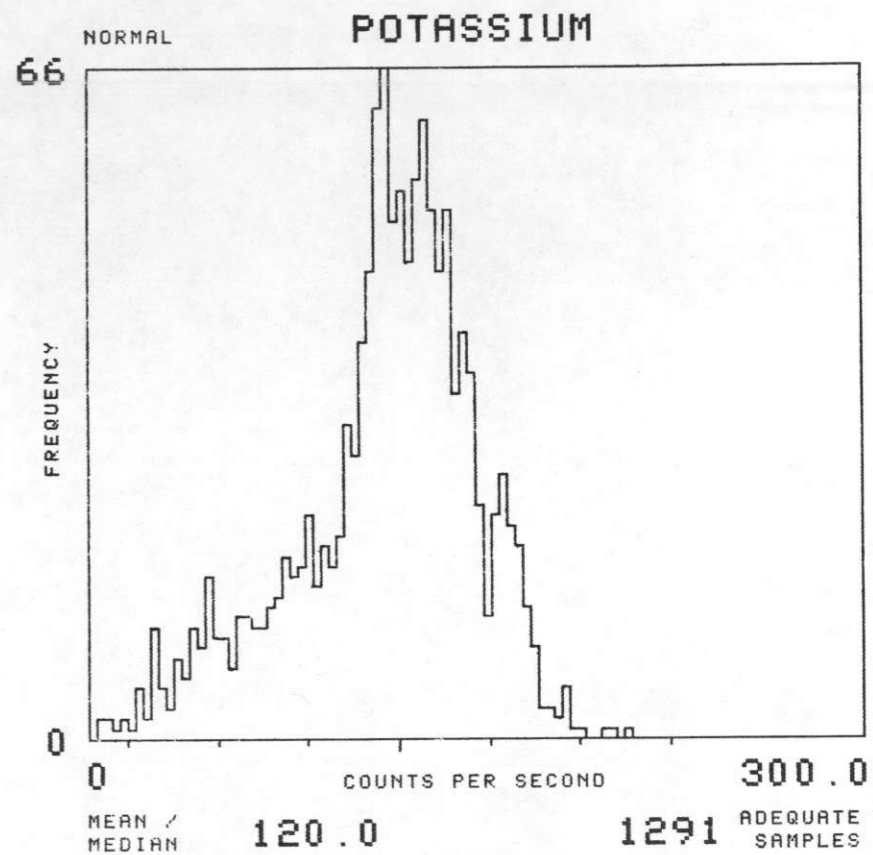
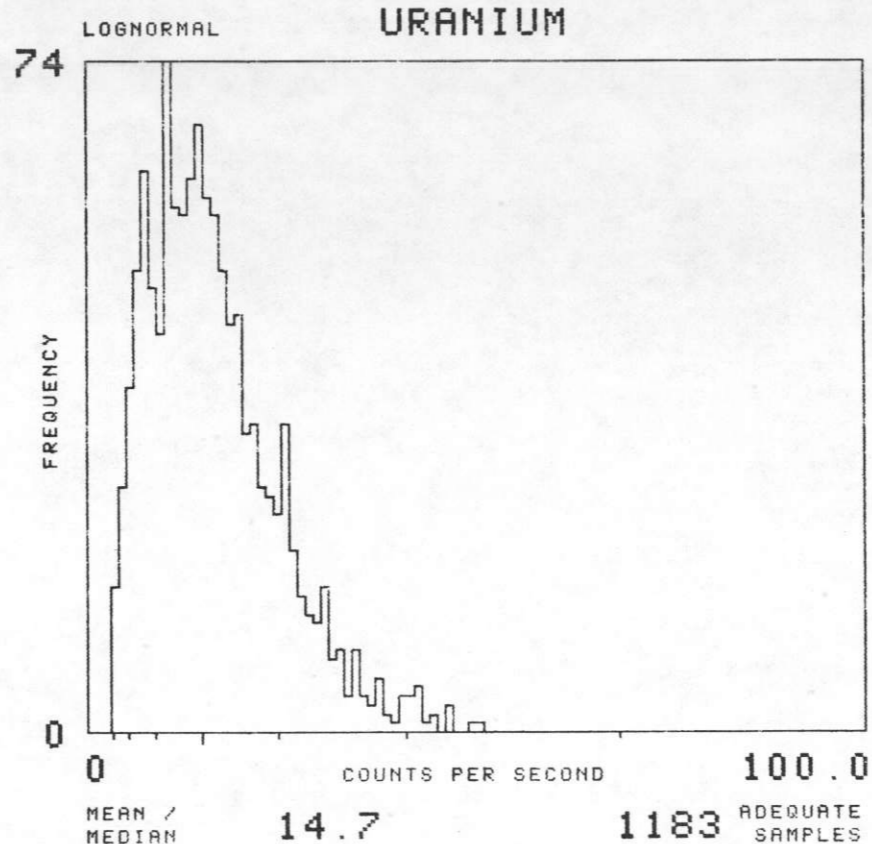
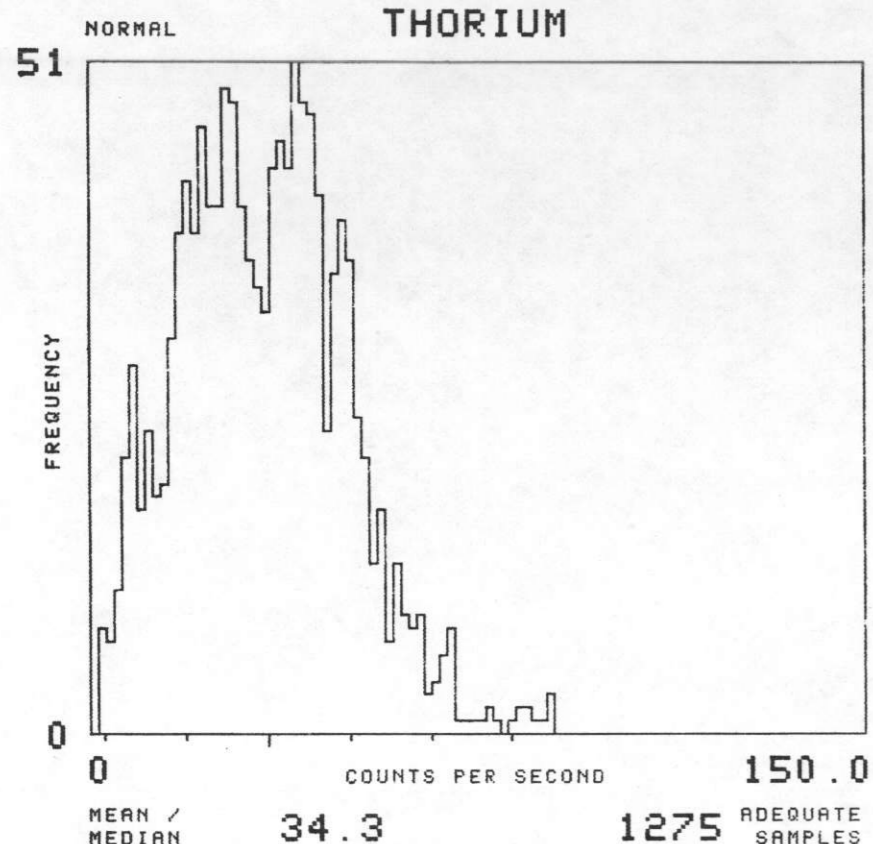




NTMS NL 16-10 GREEN BAY, WISCONSIN

SOIL GROUP : G26 TOTAL NUMBER OF SAMPLES 1291

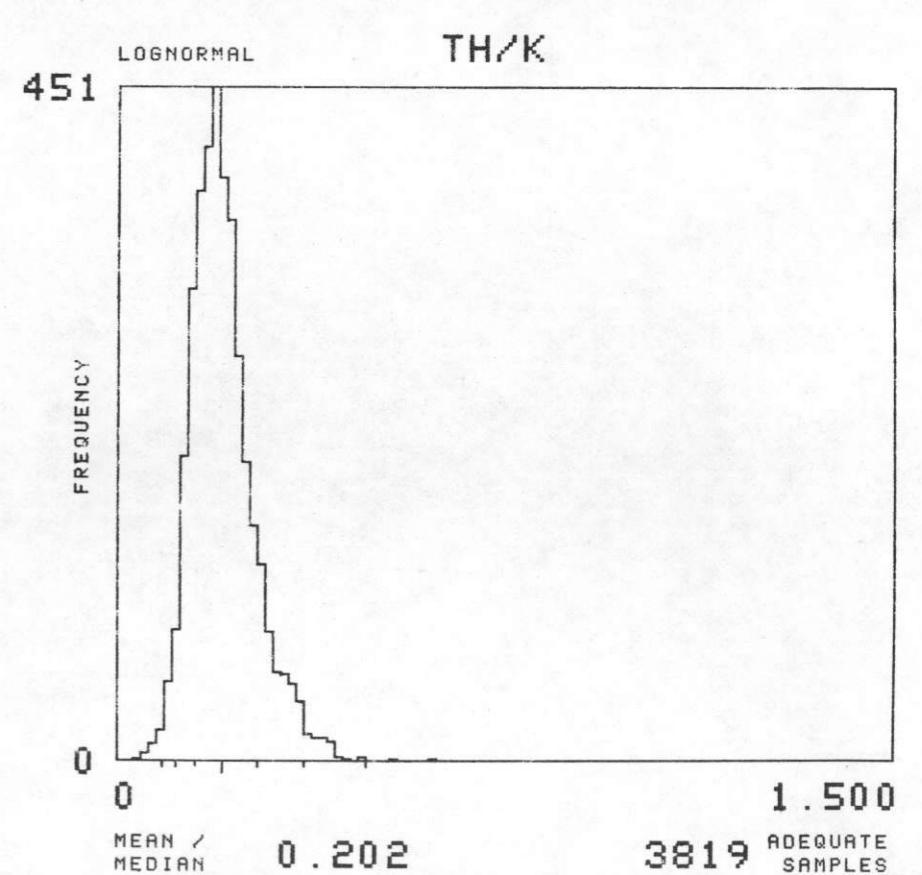
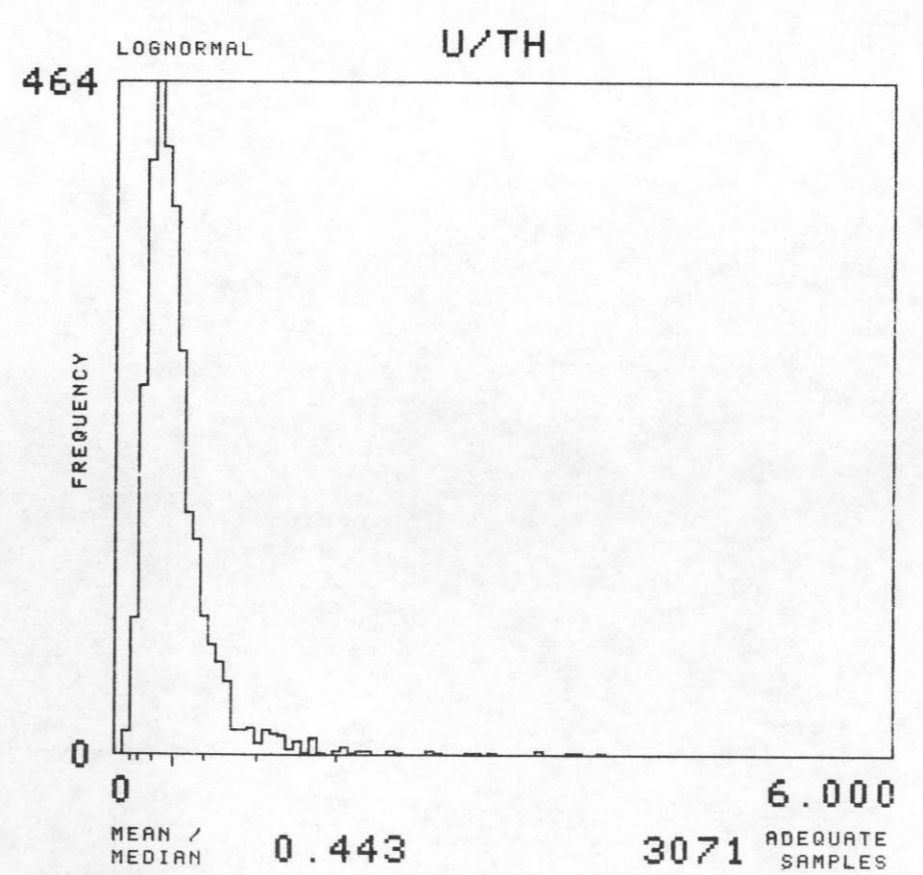
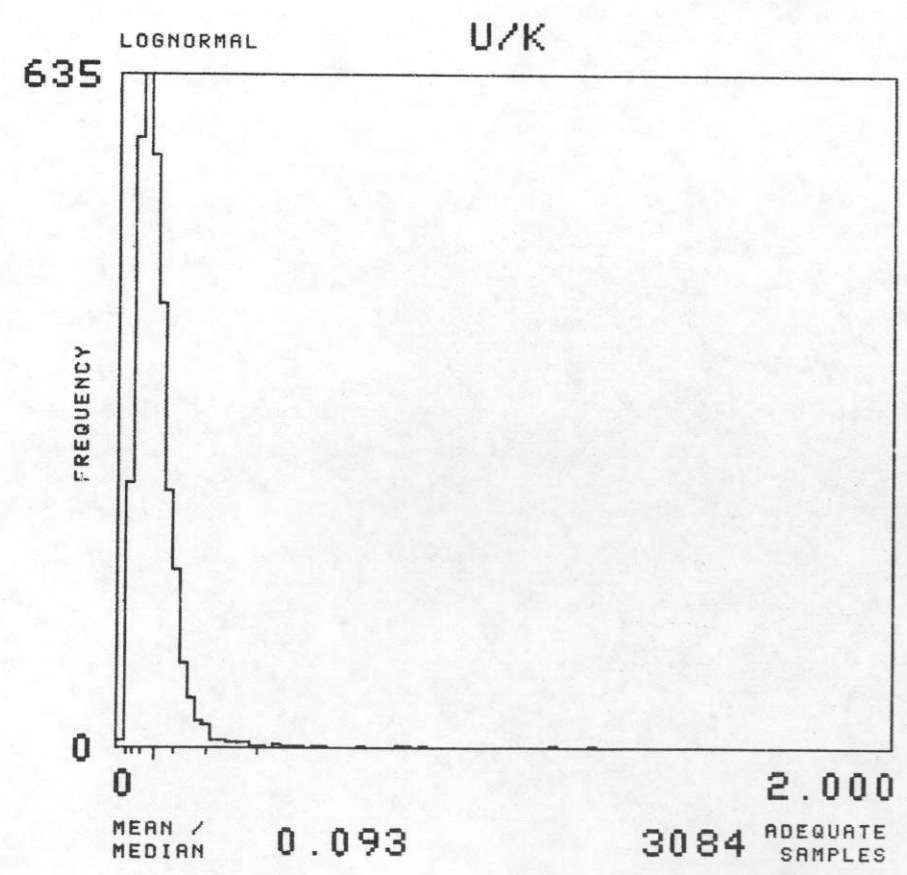
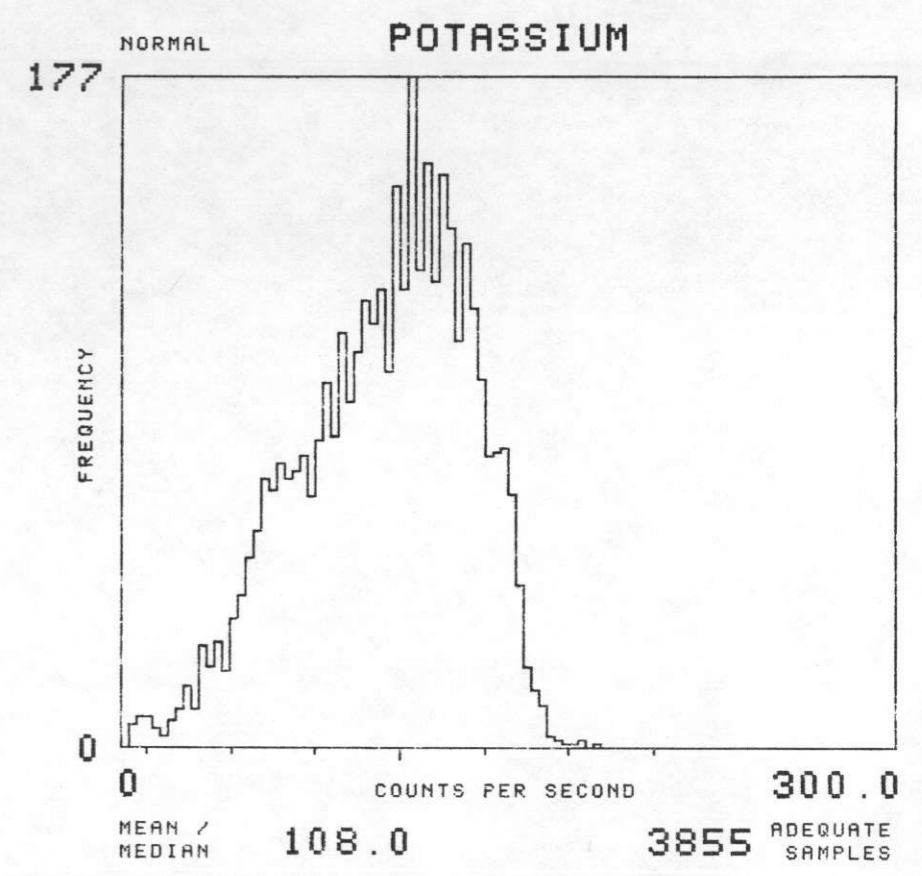
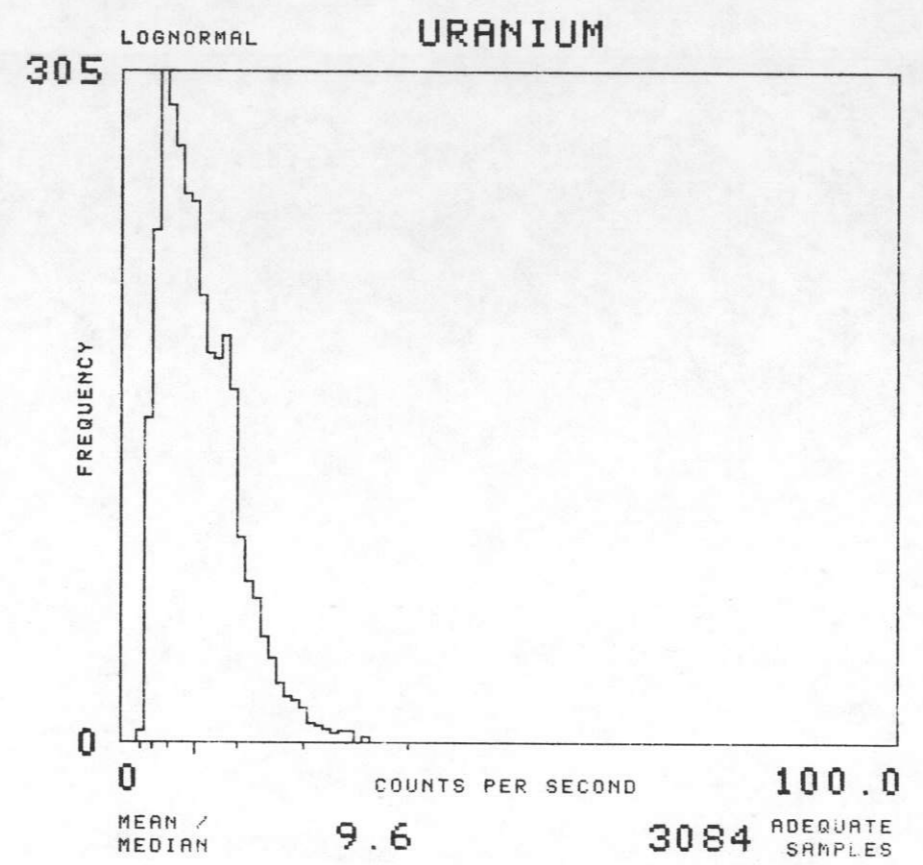
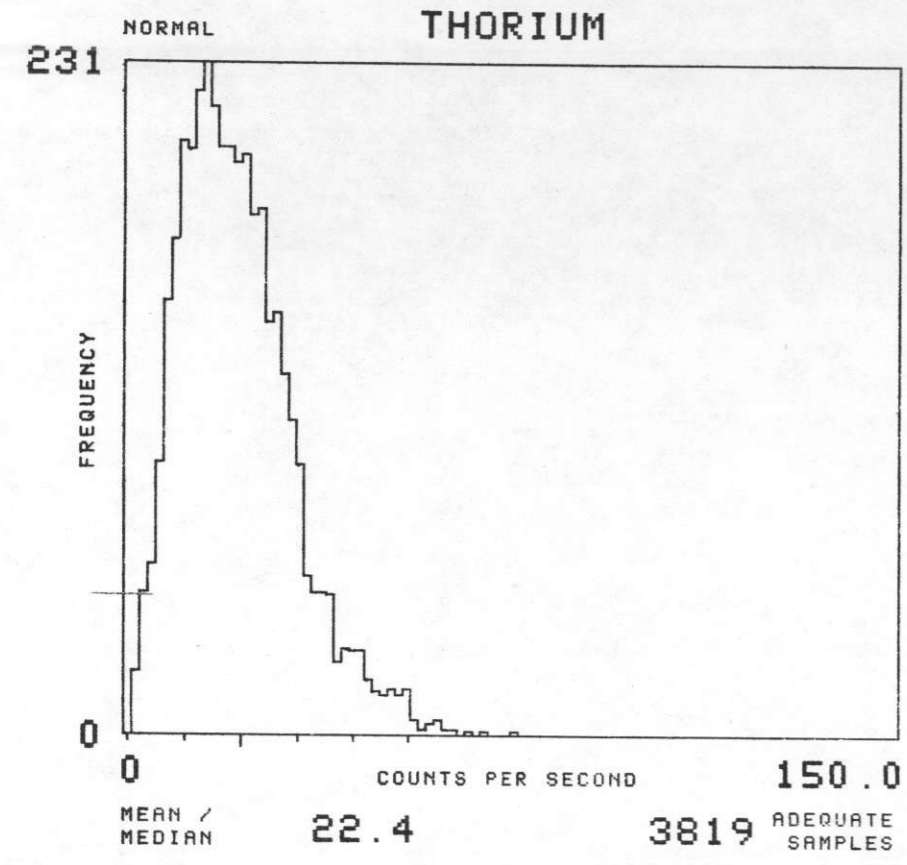
GEOMETRICS 1977

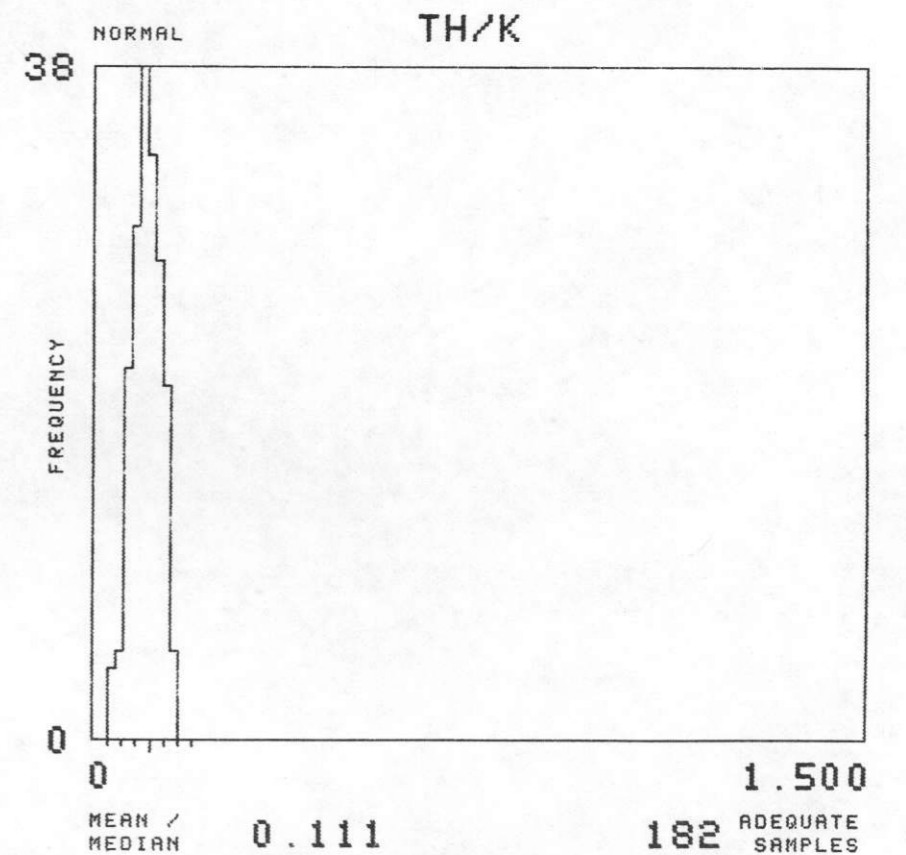
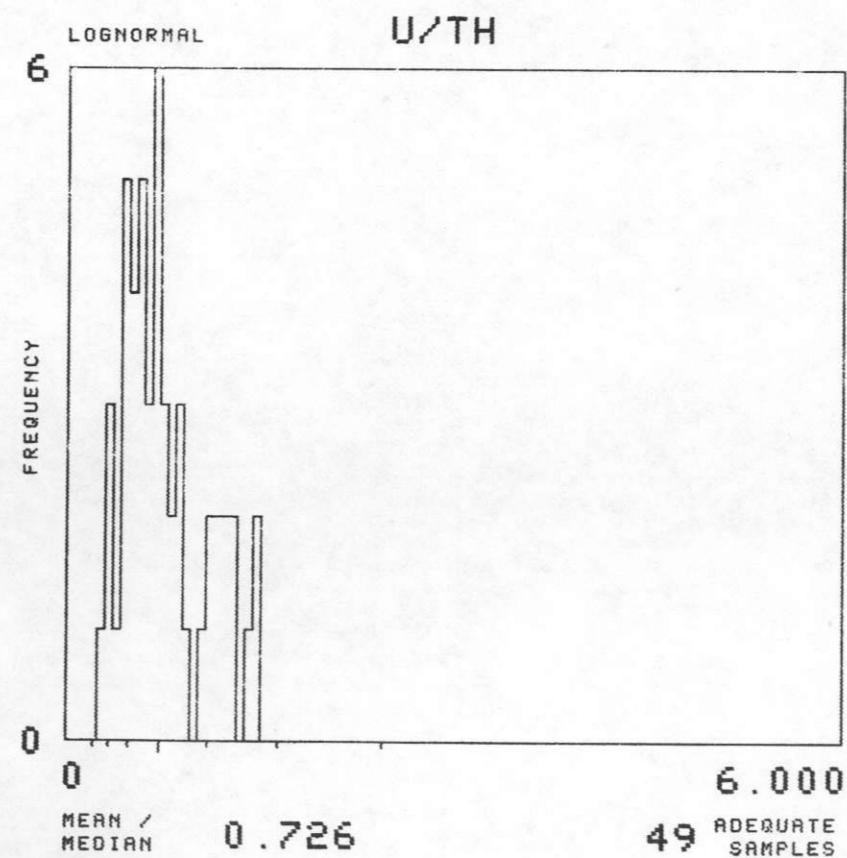
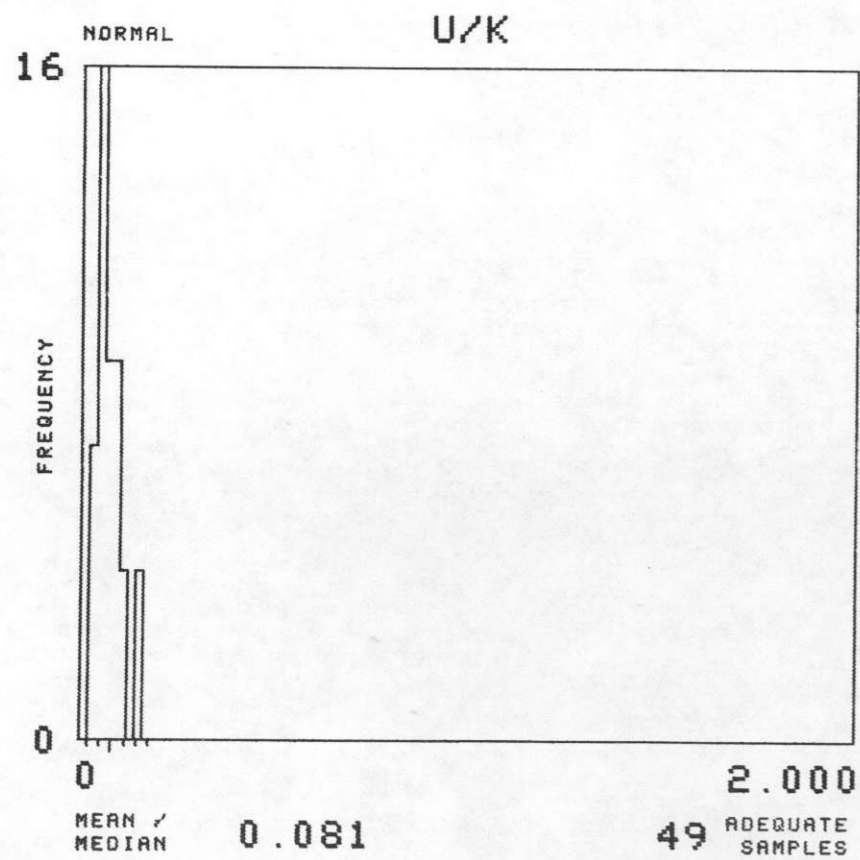
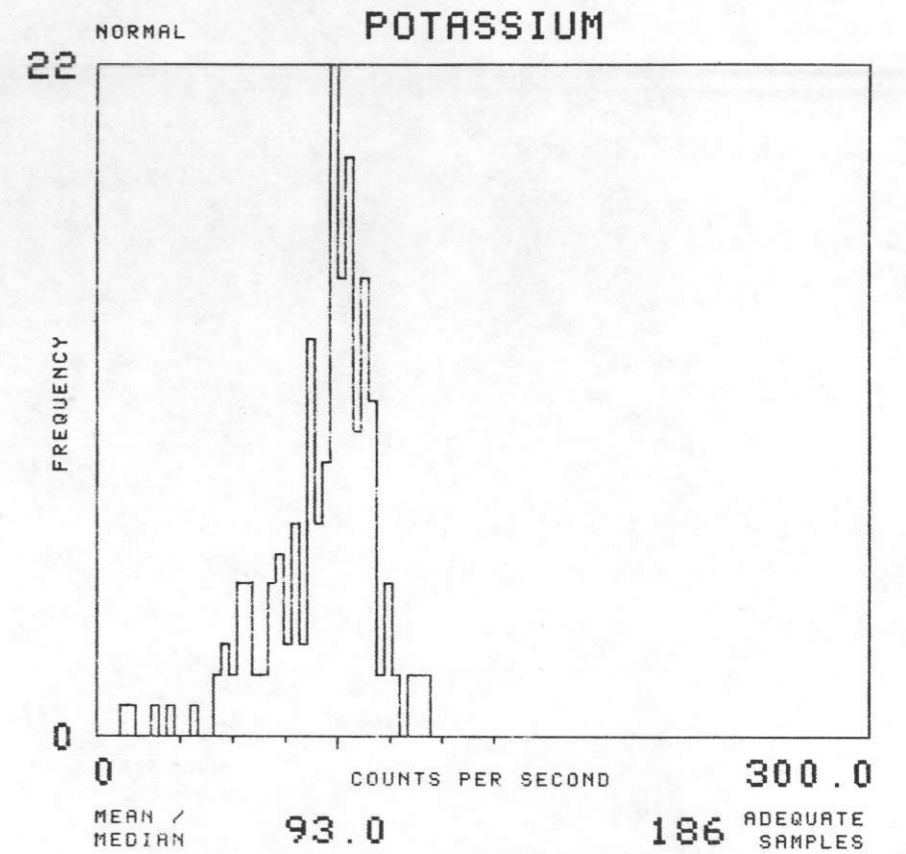
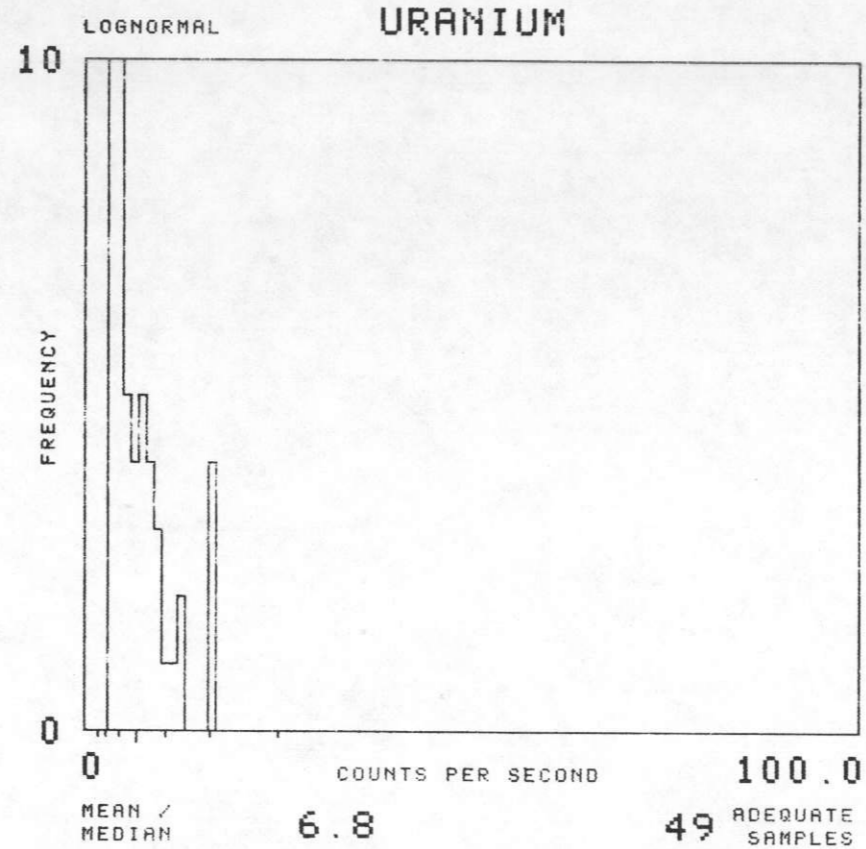
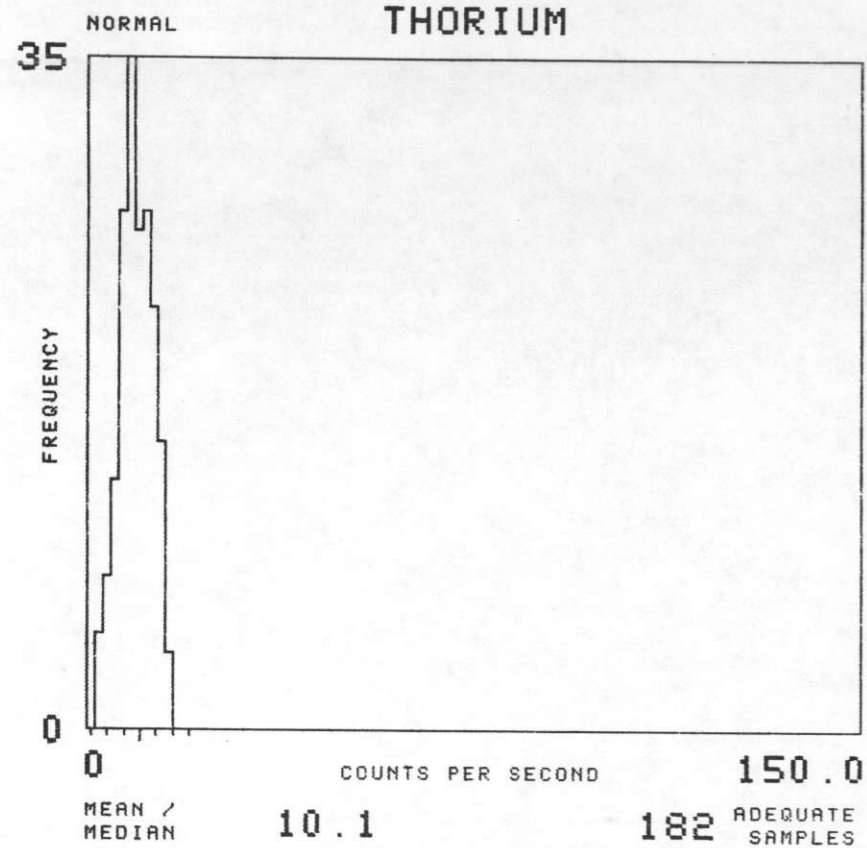


NTMS NL 16-10 GREEN BAY, WISCONSIN

SOIL GROUP : G28 TOTAL NUMBER OF SAMPLES 3858

GEOMETRICS 1977

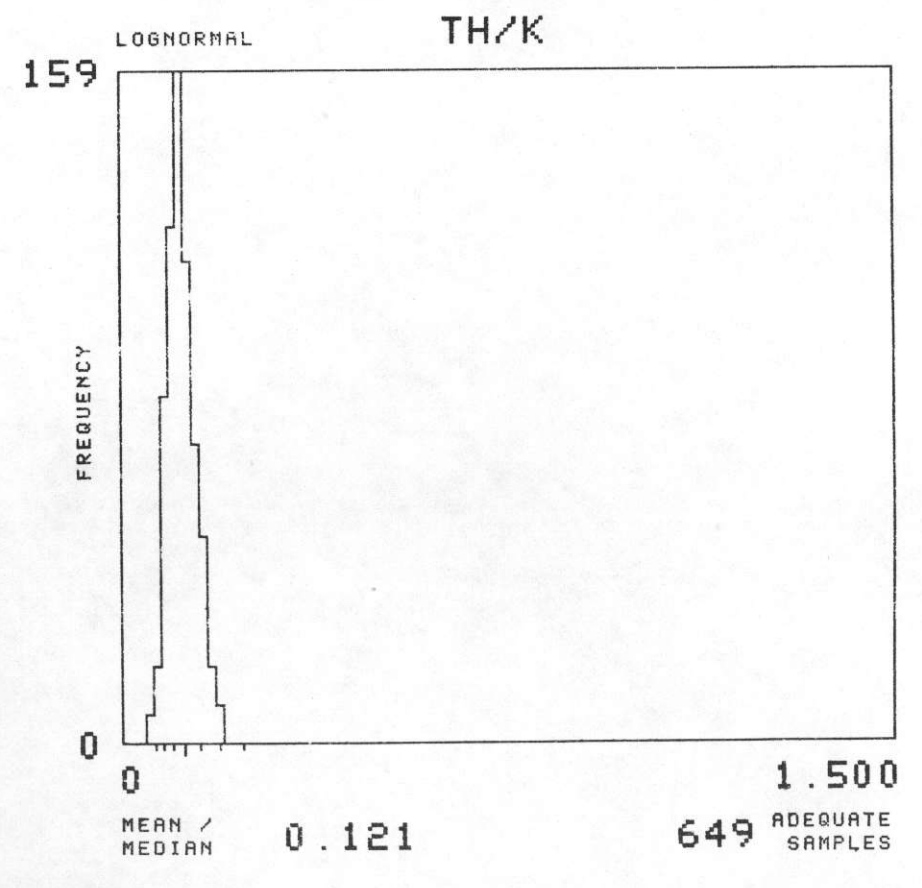
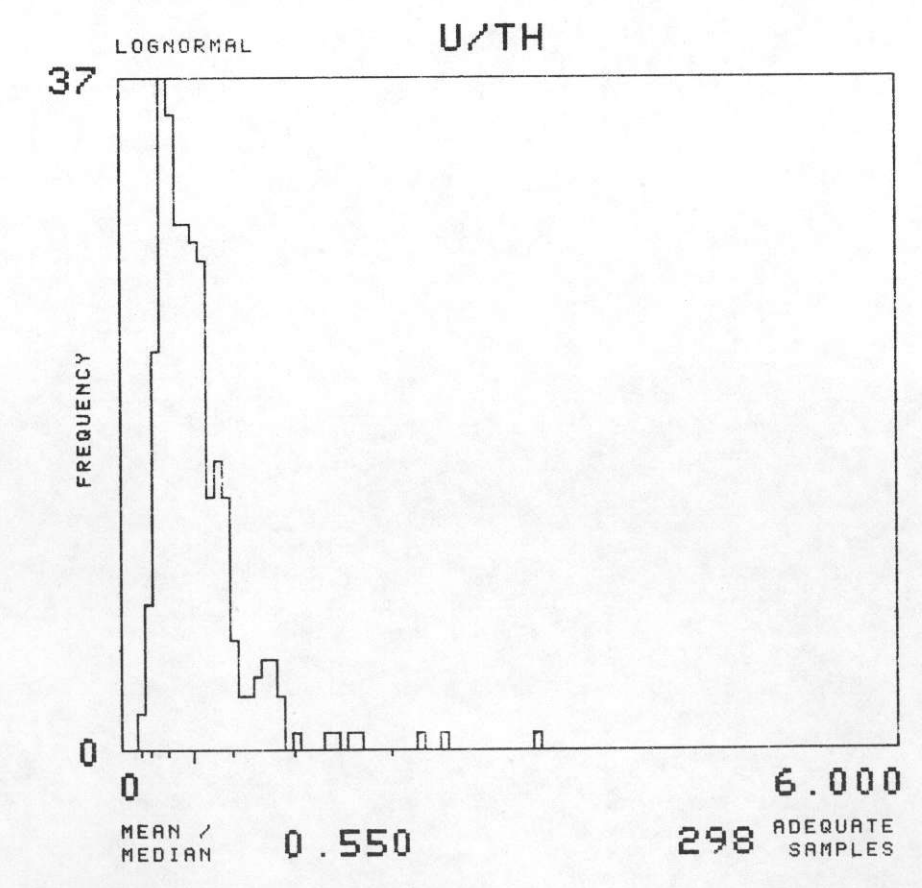
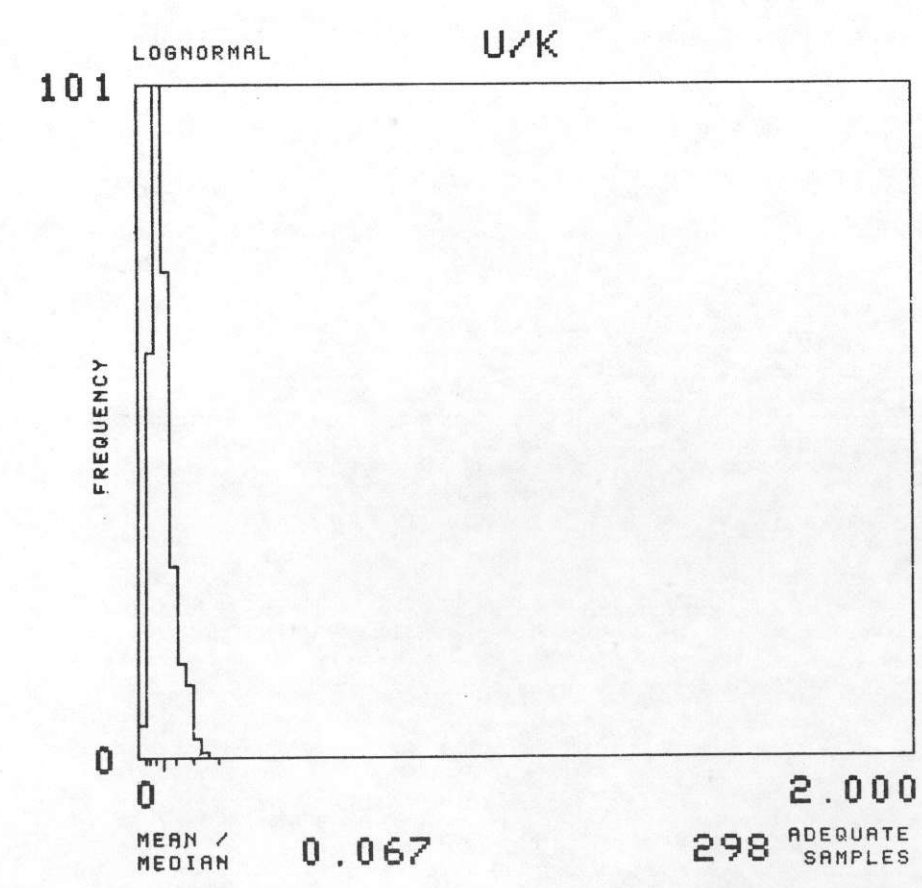
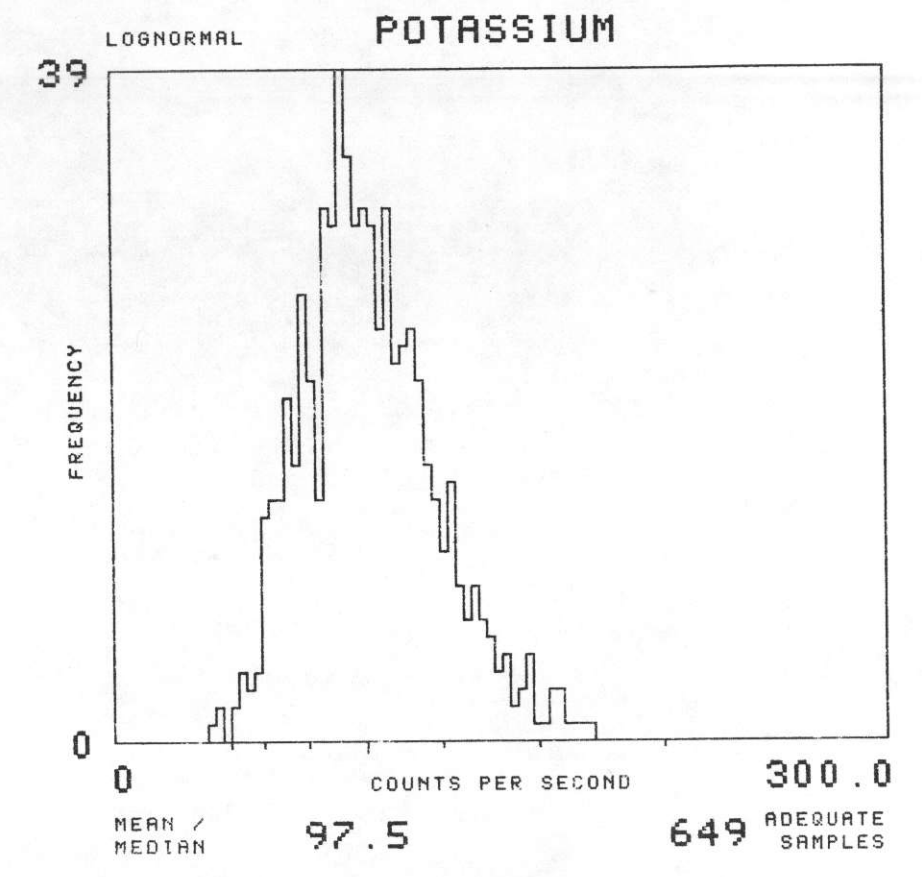
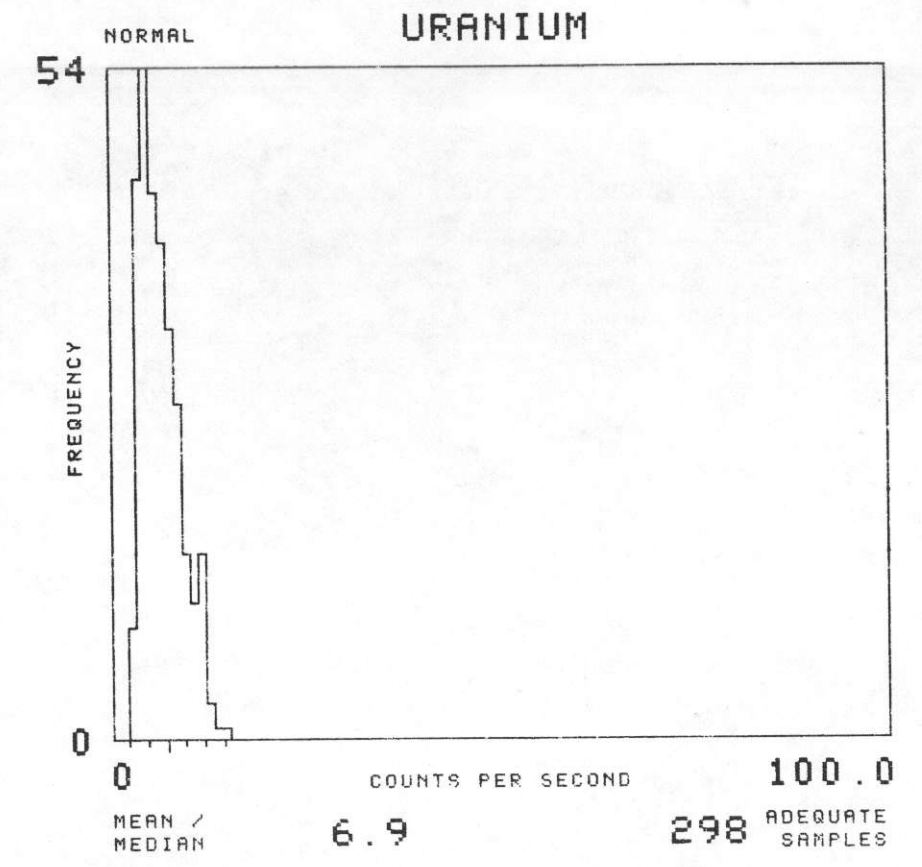
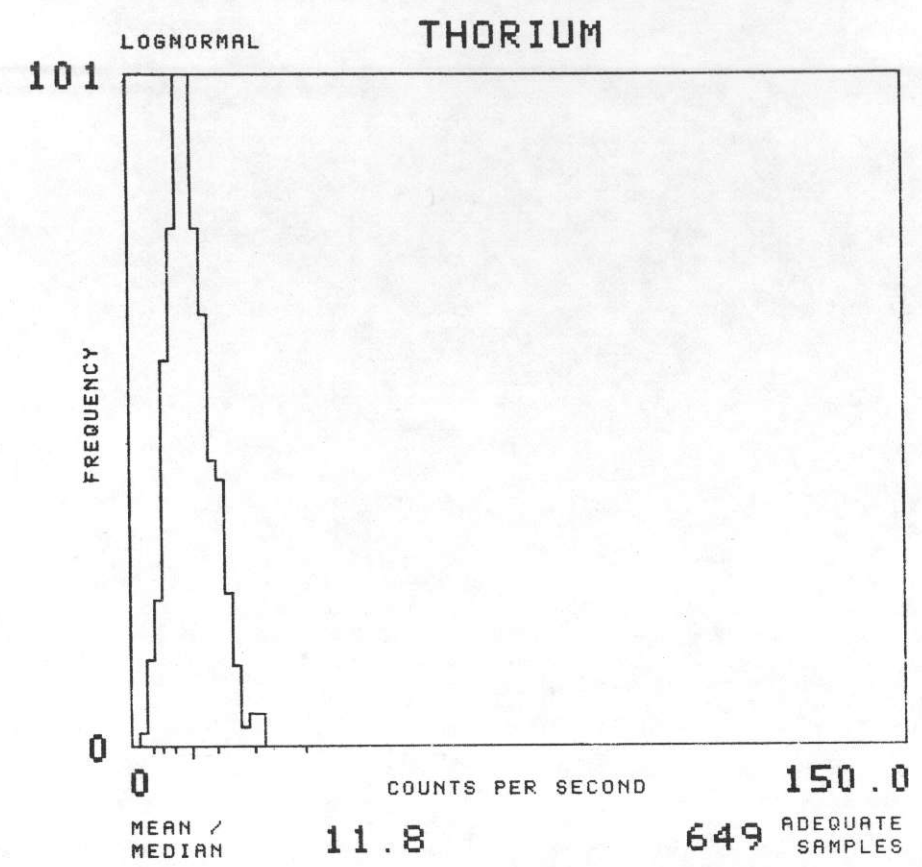




NTMS NL 16-10 GREEN BAY, WISCONSIN

SOIL GROUP : H 4 TOTAL NUMBER OF SAMPLES 649

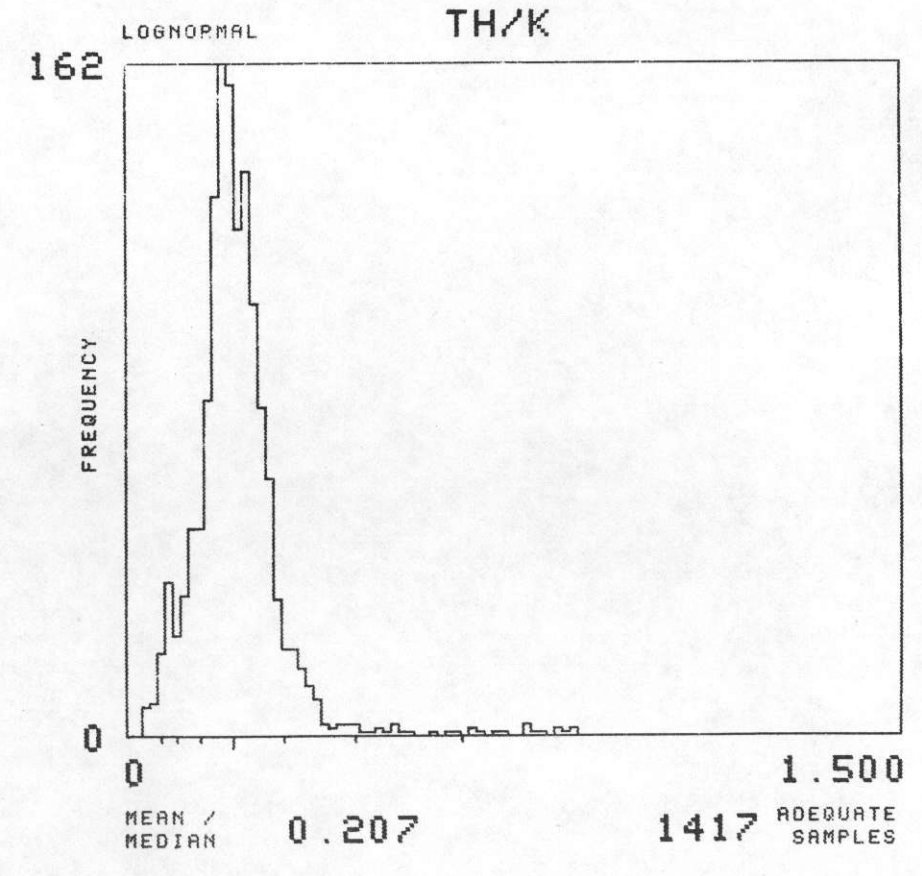
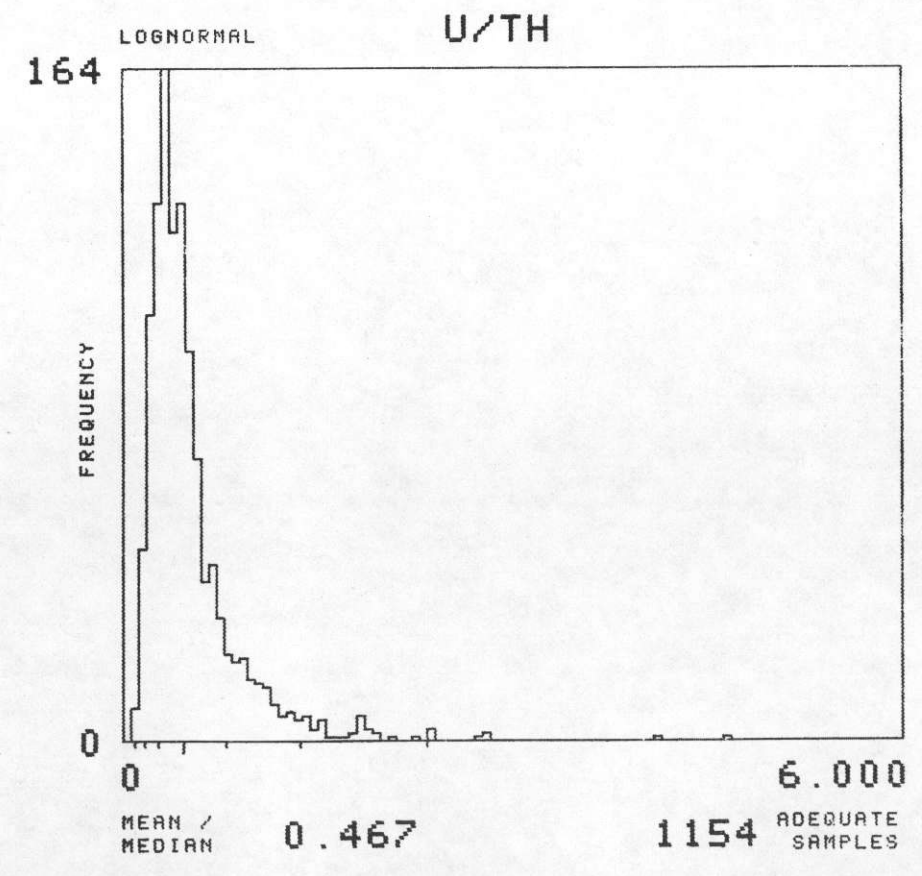
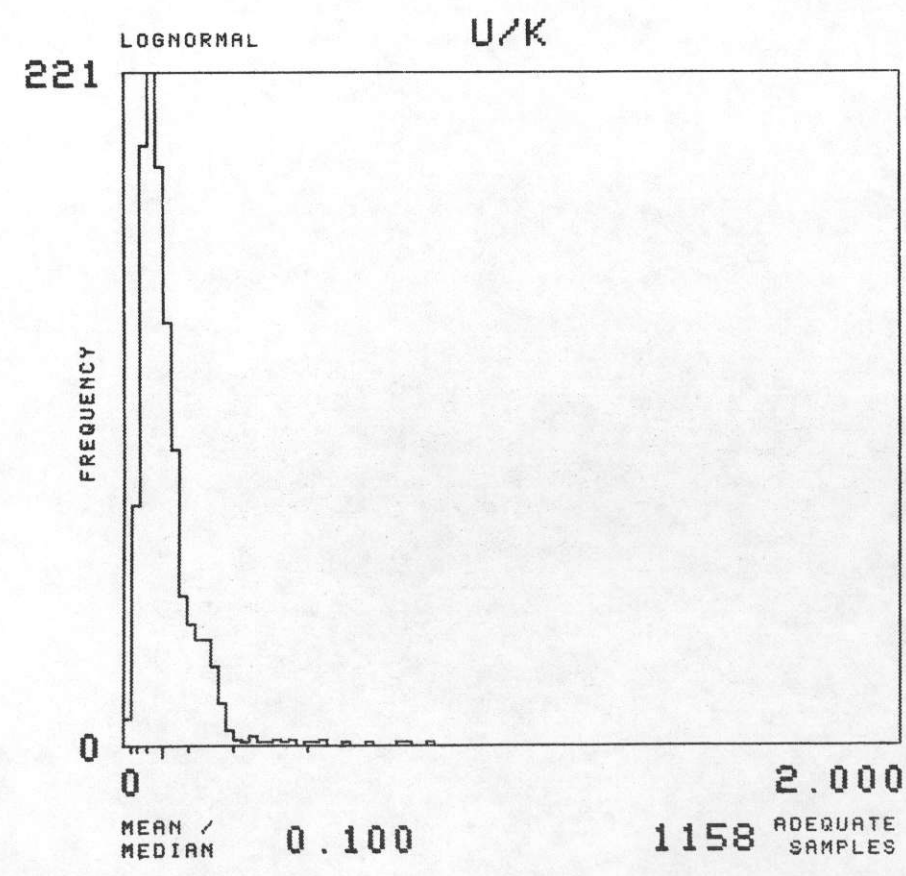
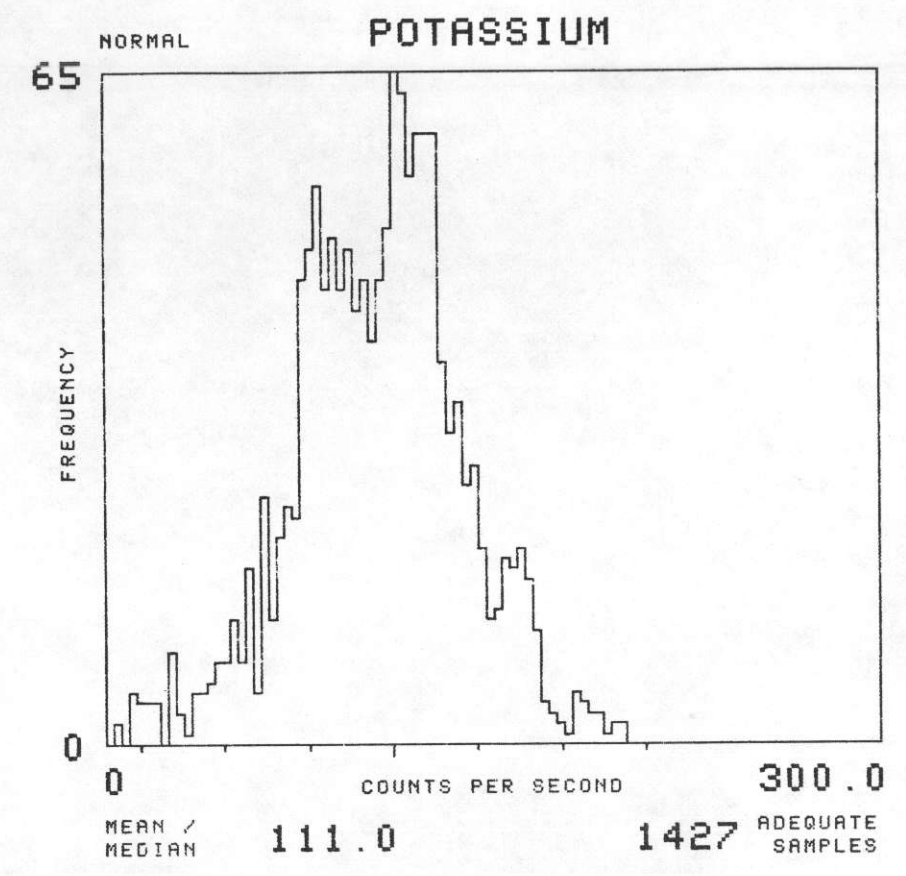
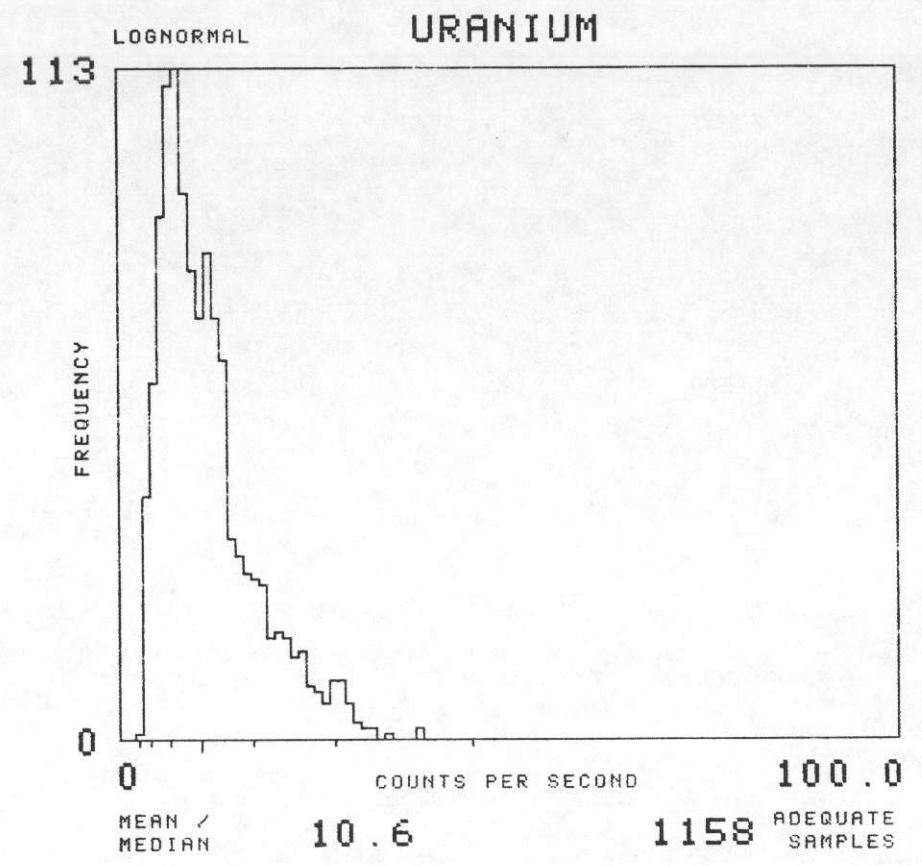
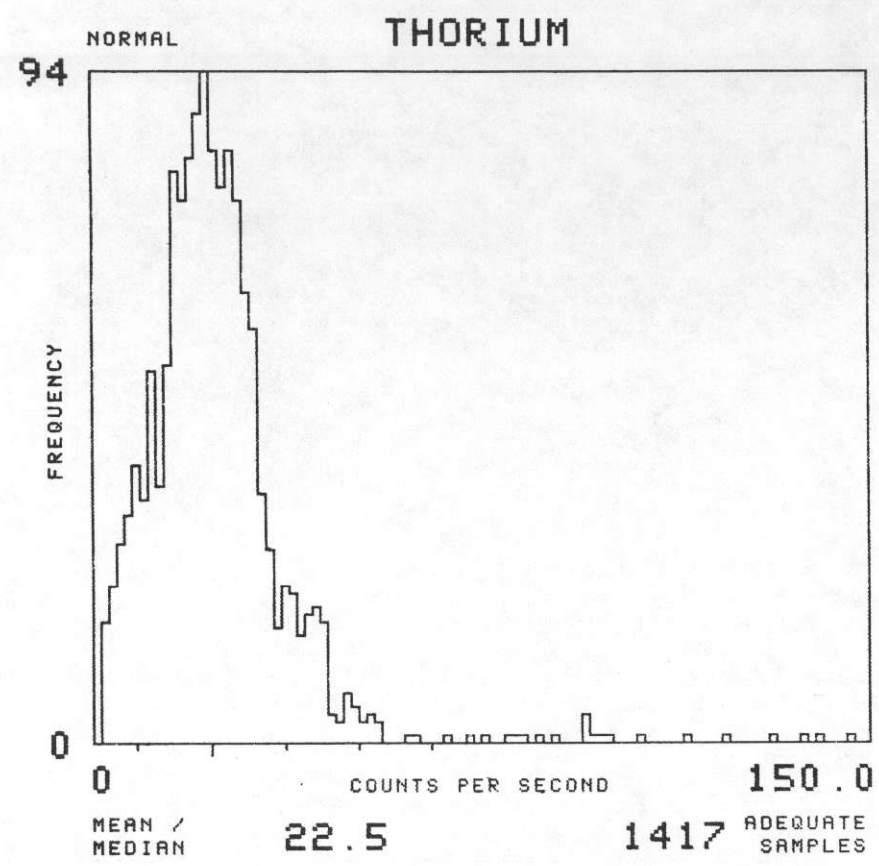
GEOMETRICS 1977



NTMS NL 16-10 GREEN BAY, WISCONSIN

SOIL GROUP : H 7 TOTAL NUMBER OF SAMPLES 1446

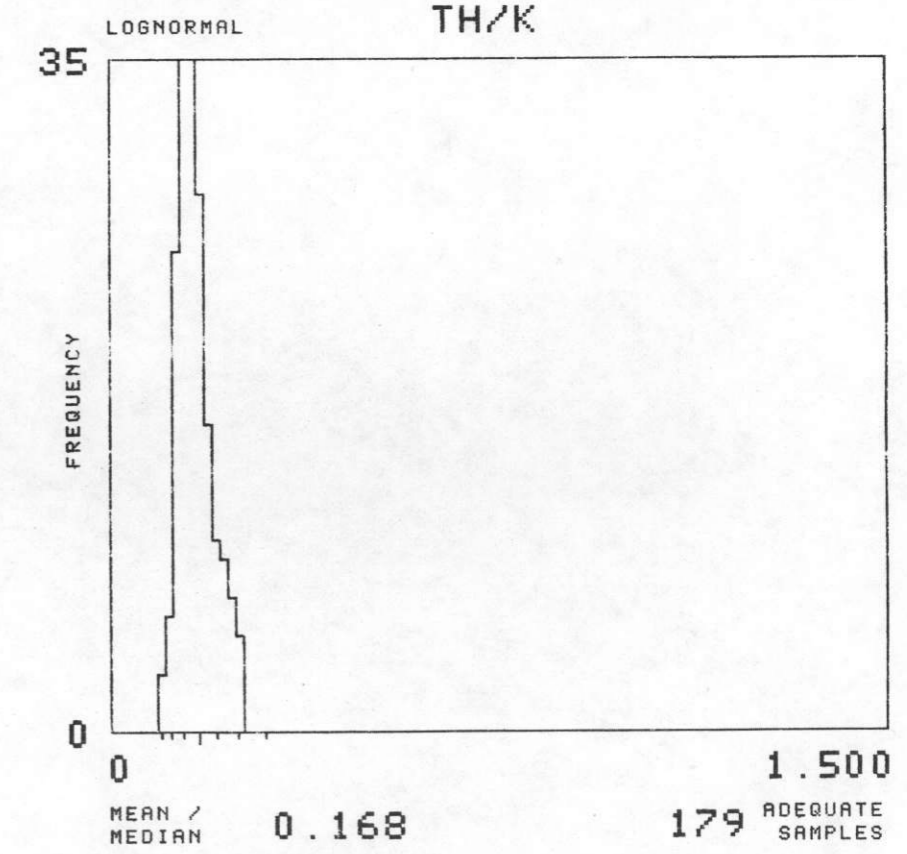
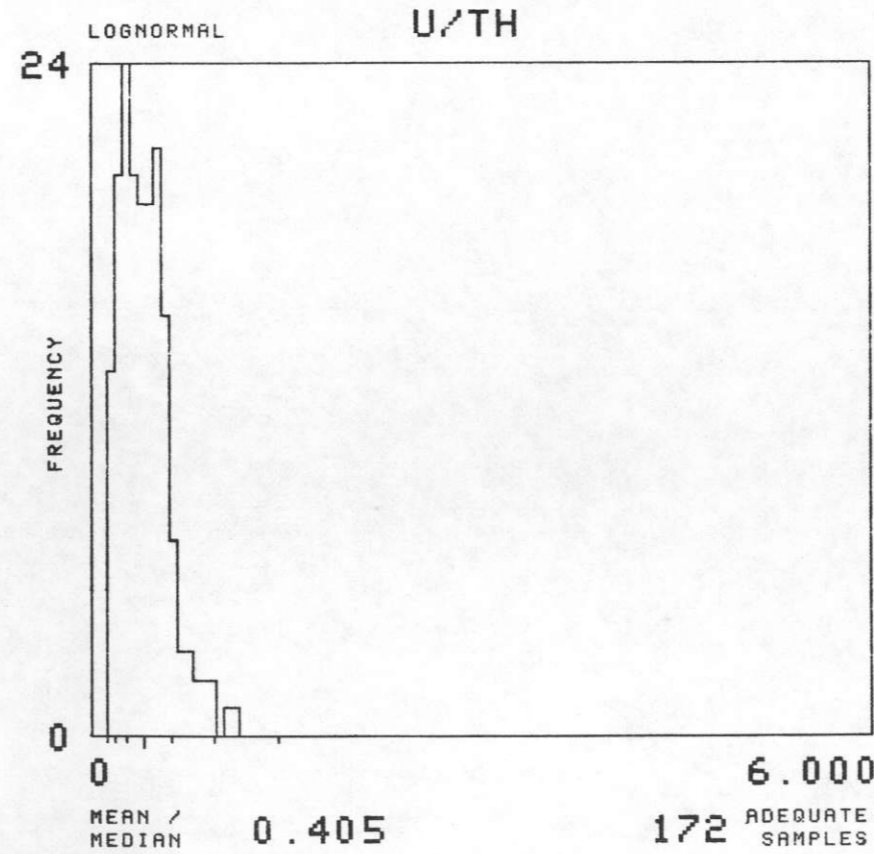
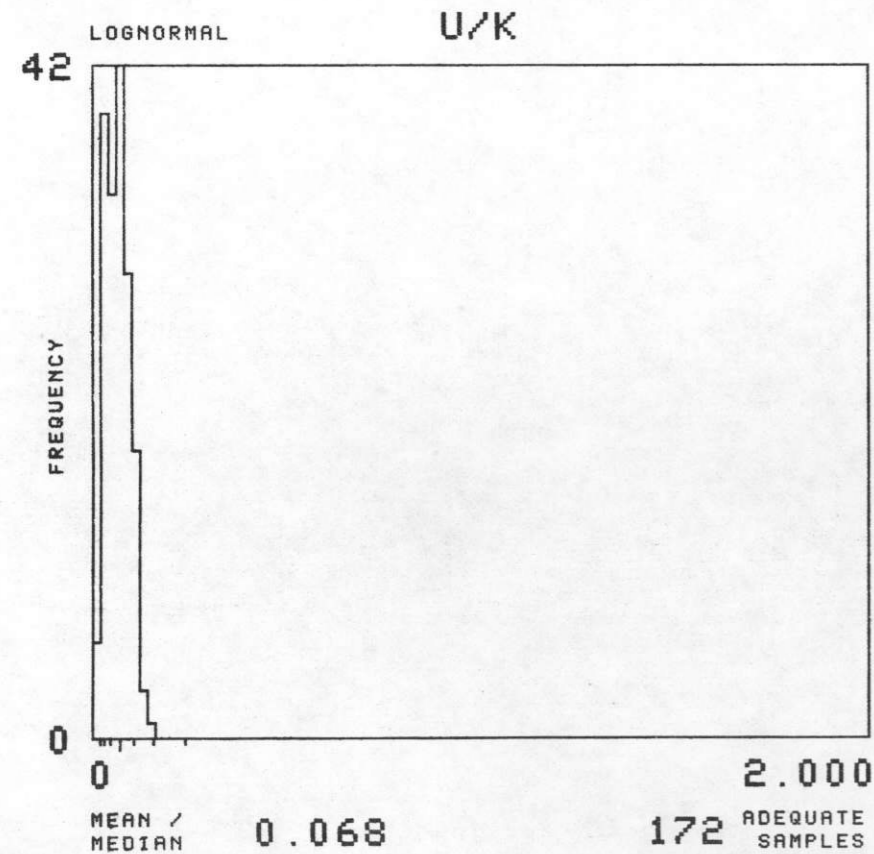
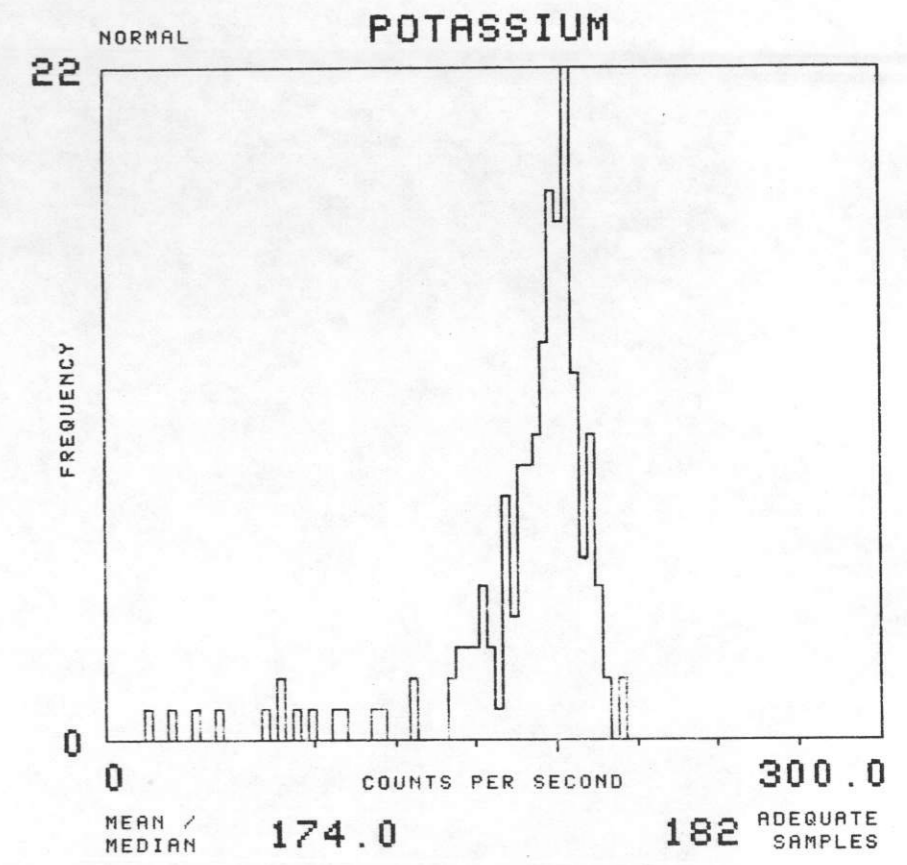
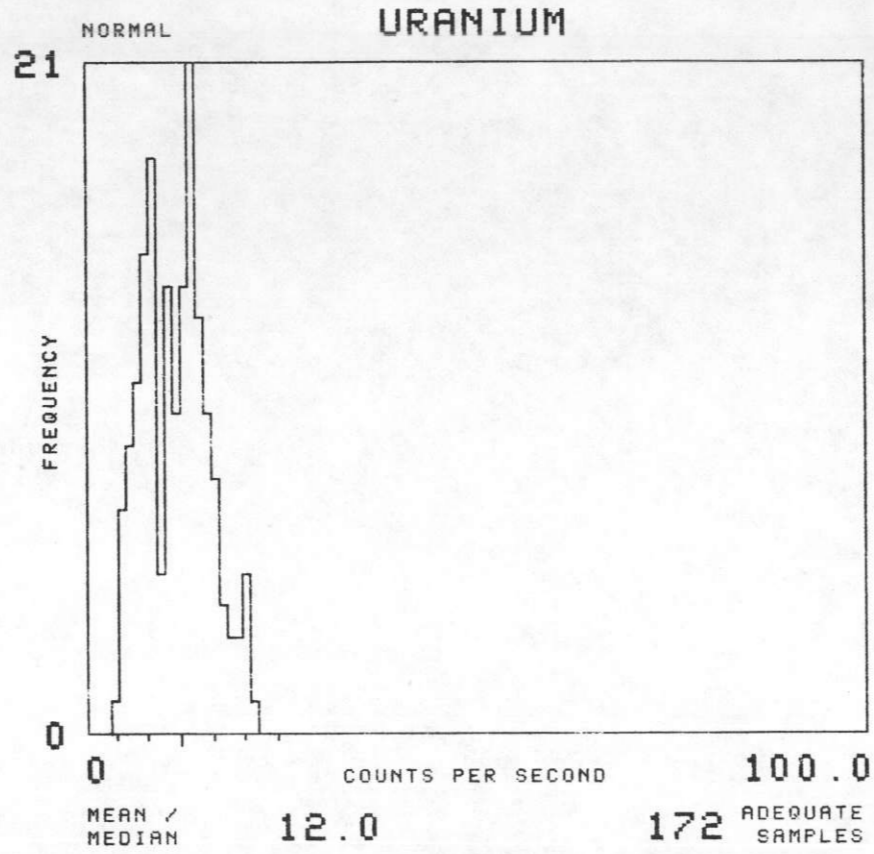
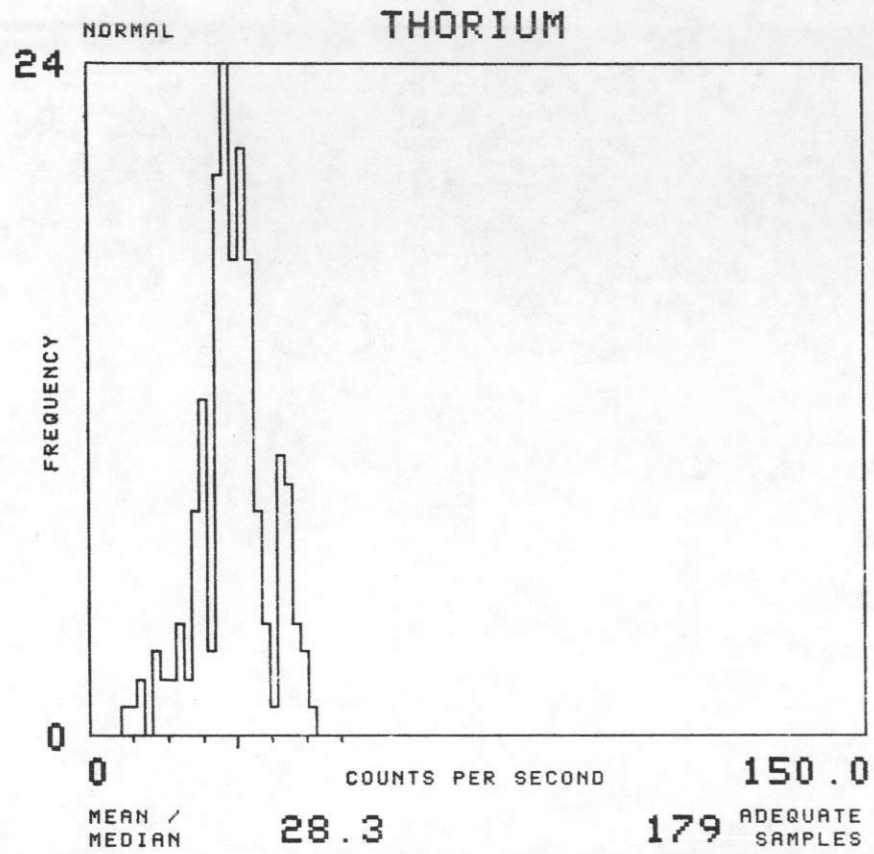
GEOMETRICS 1977



NTMS NL 16-10 GREEN BAY, WISCONSIN

SOIL GROUP : I 3 TOTAL NUMBER OF SAMPLES 182

GEOMETRICS 1977

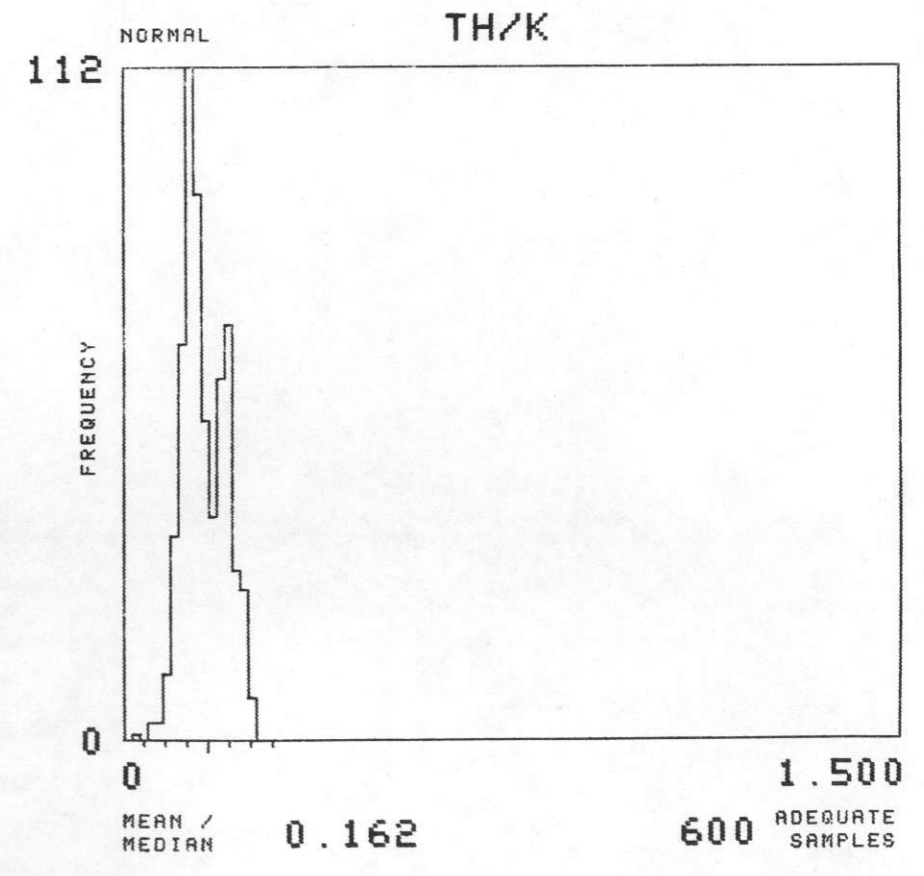
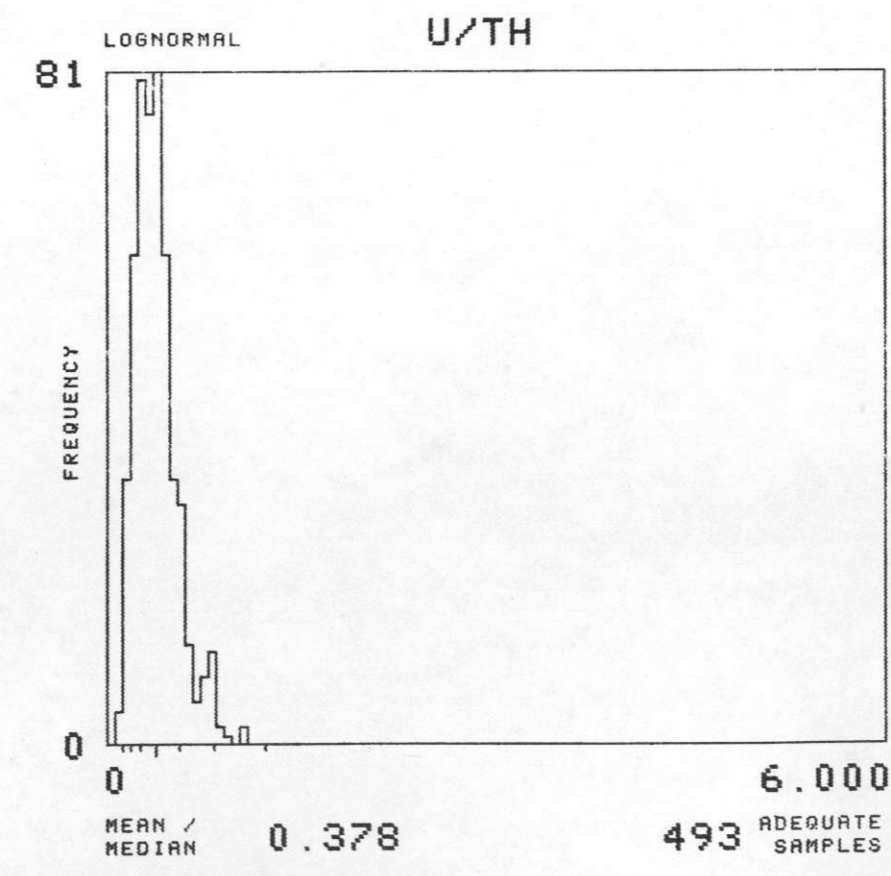
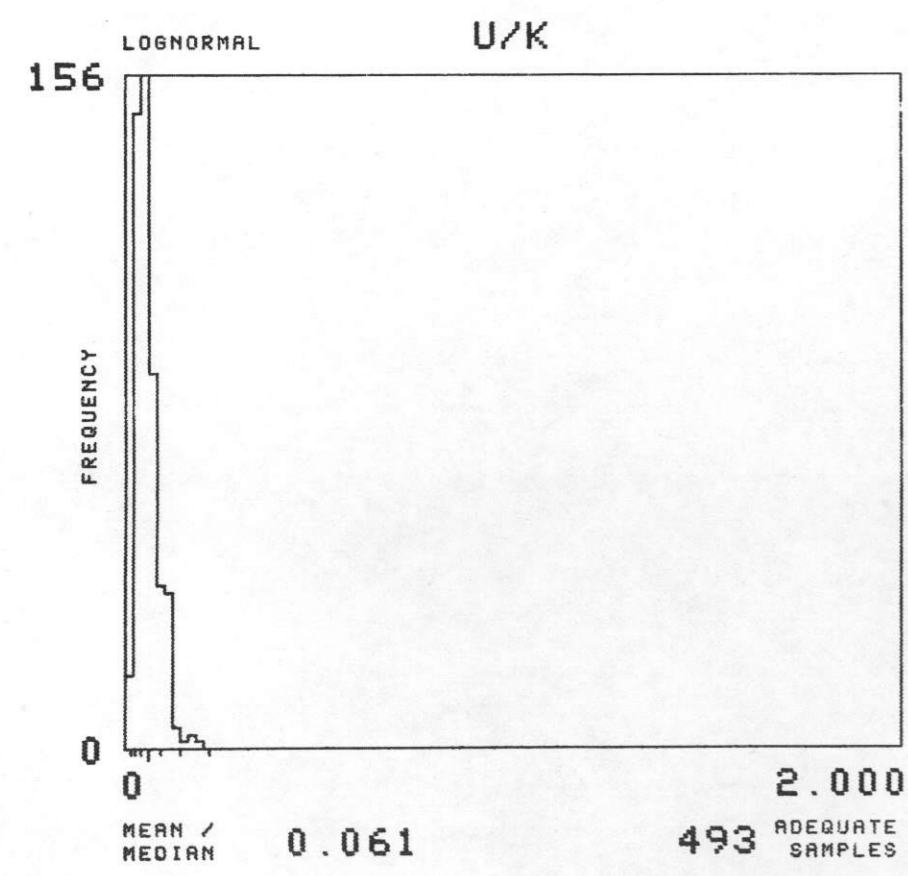
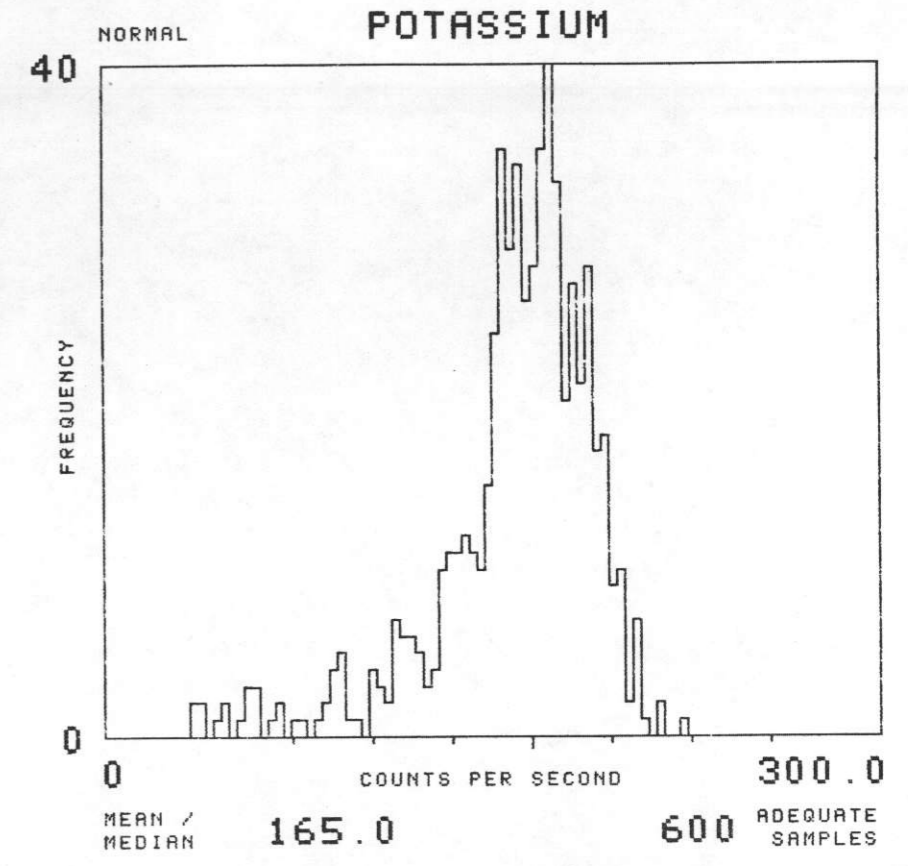
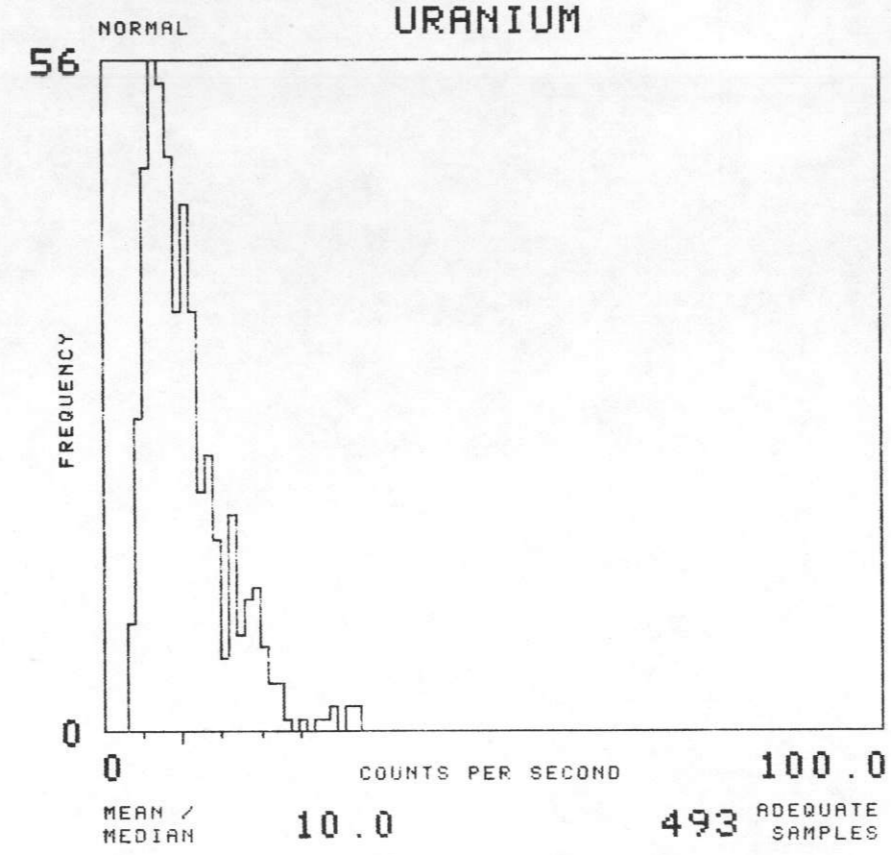
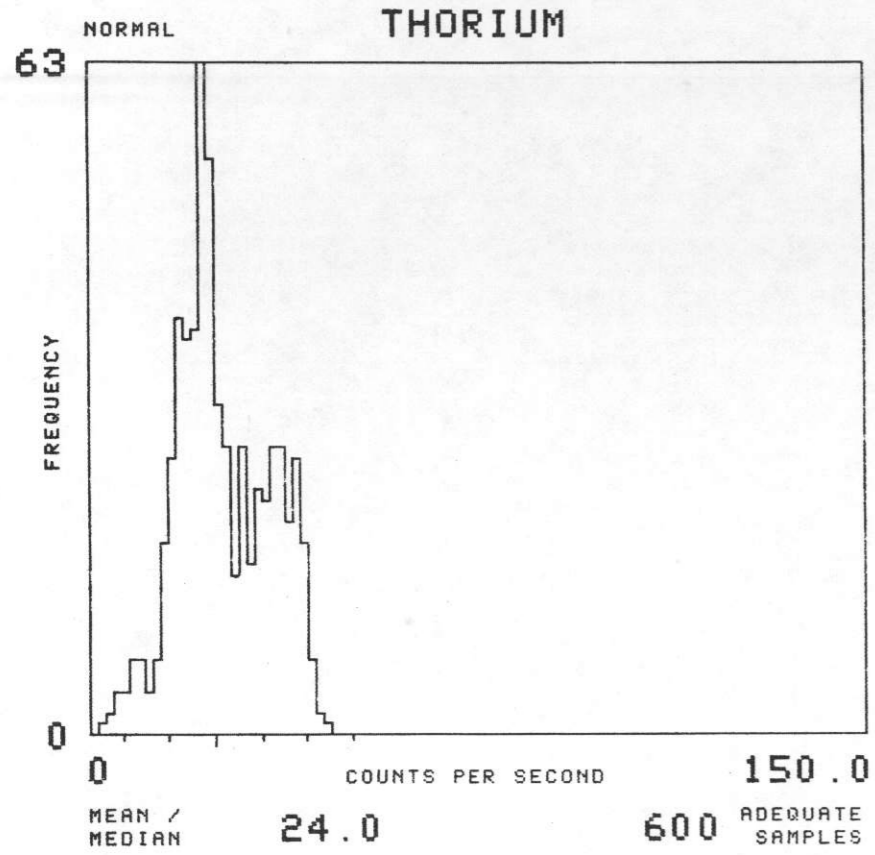


NTMS NL 16-10 GREEN BAY, WISCONSIN

SOIL GROUP : I 4

TOTAL NUMBER OF SAMPLES 605

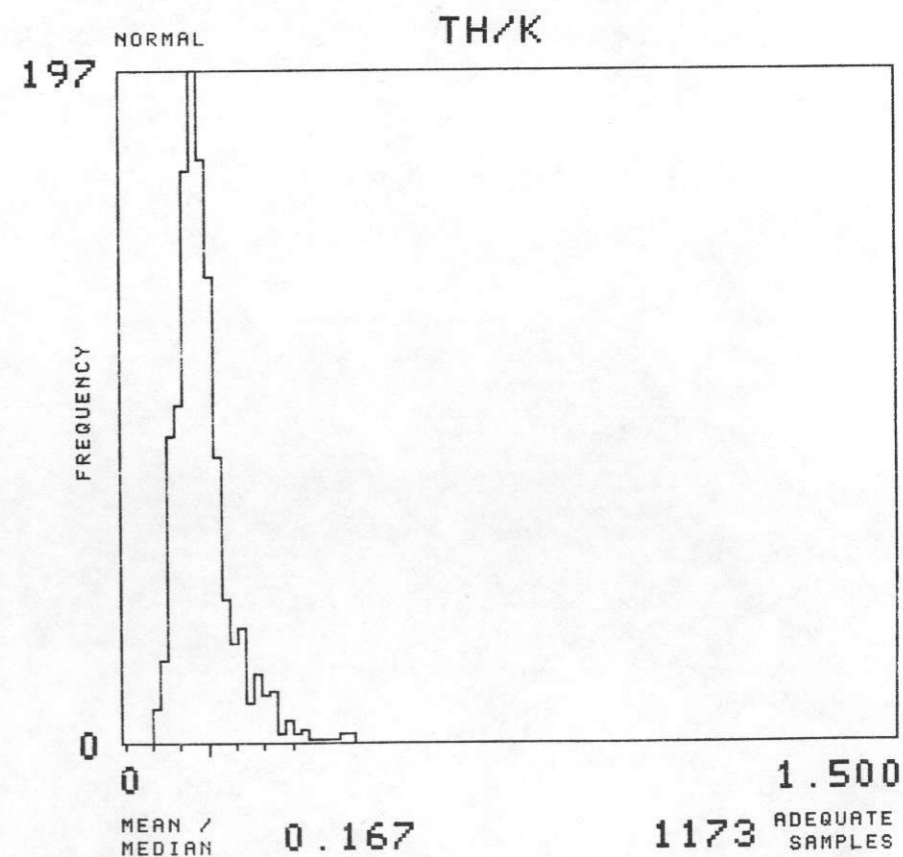
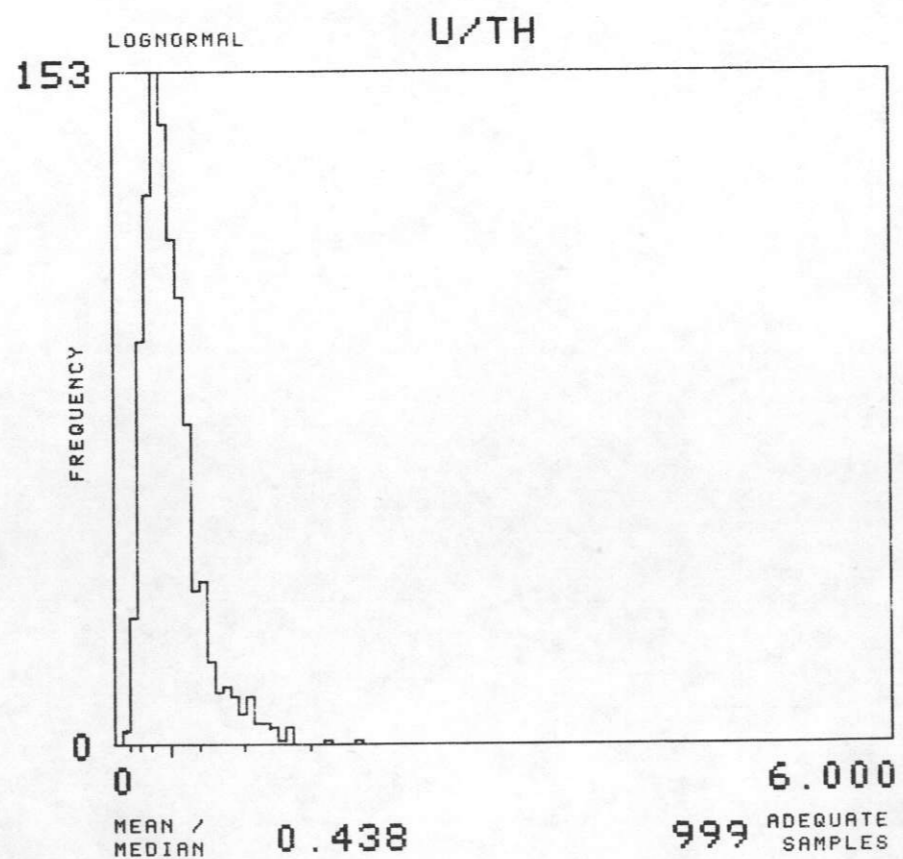
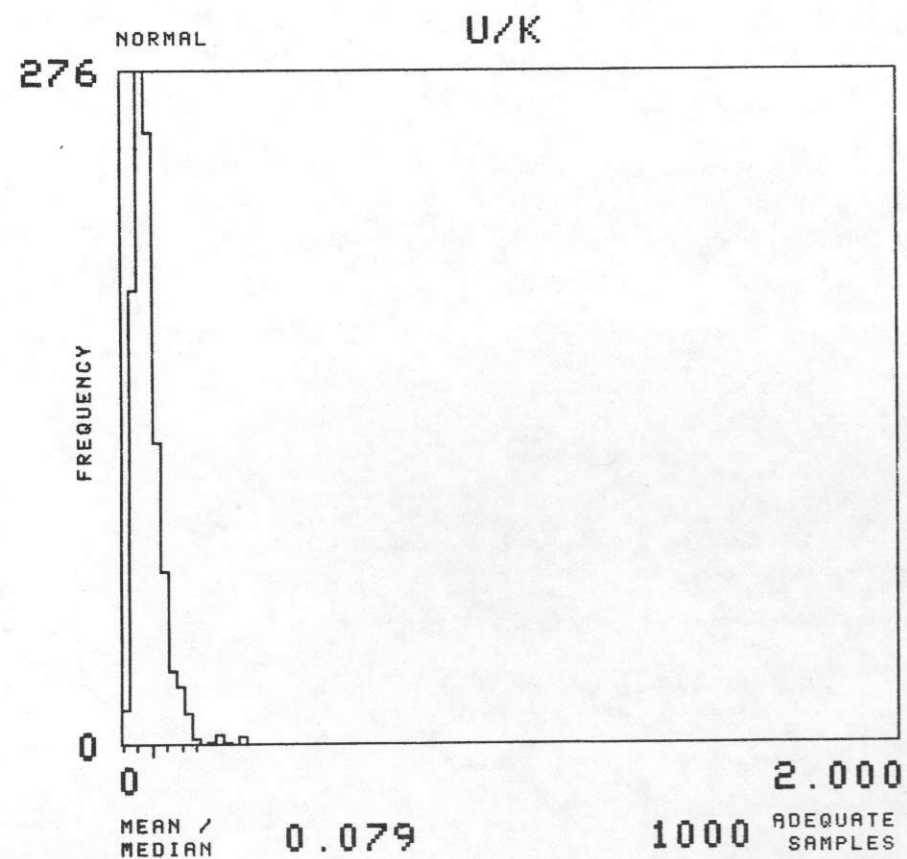
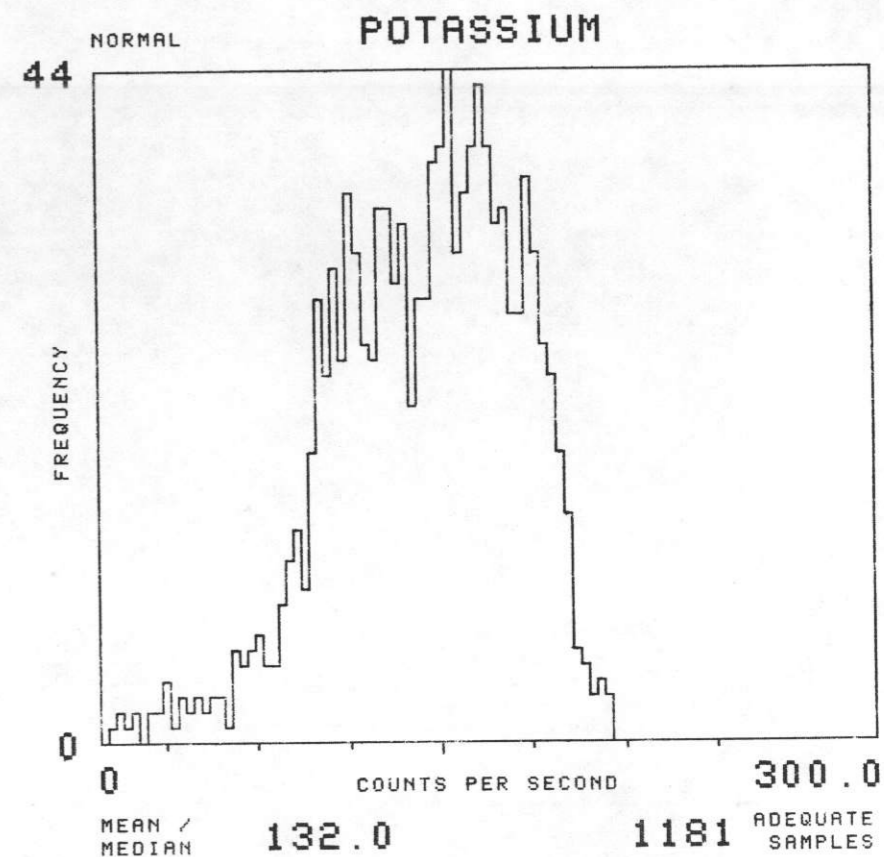
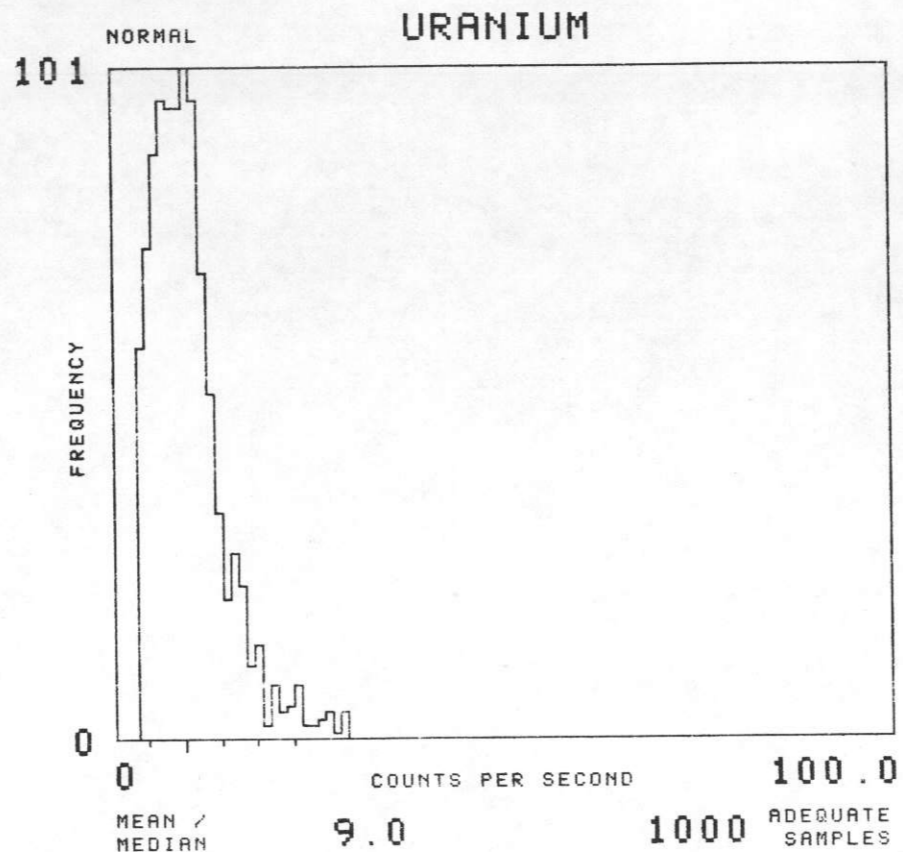
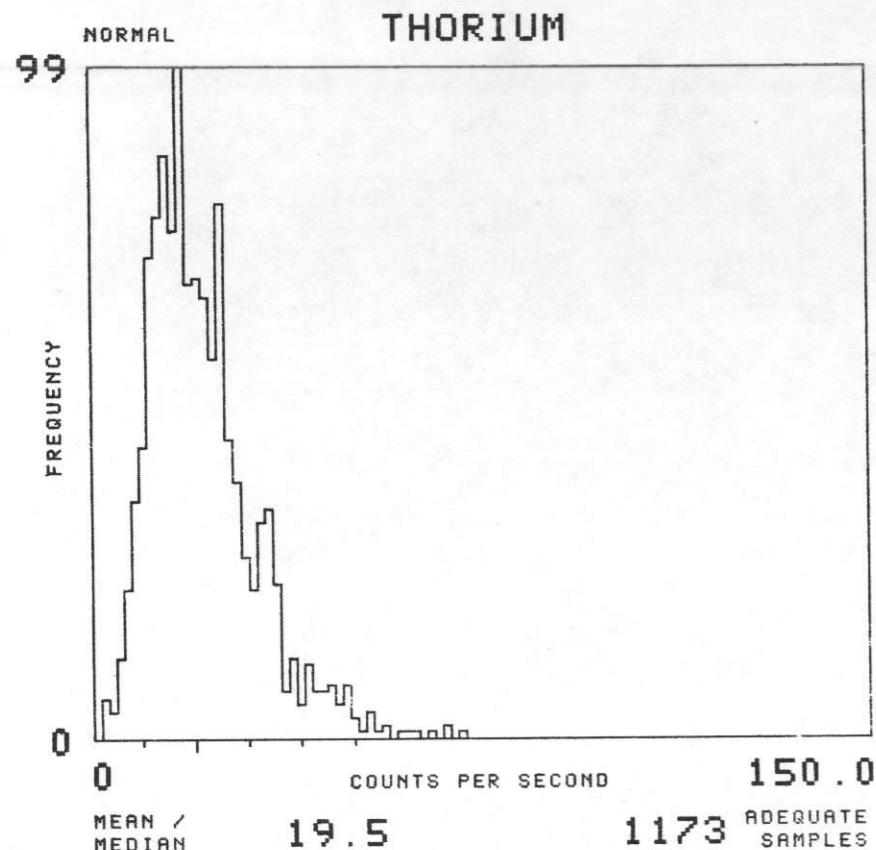
GEOMETRICS 1977

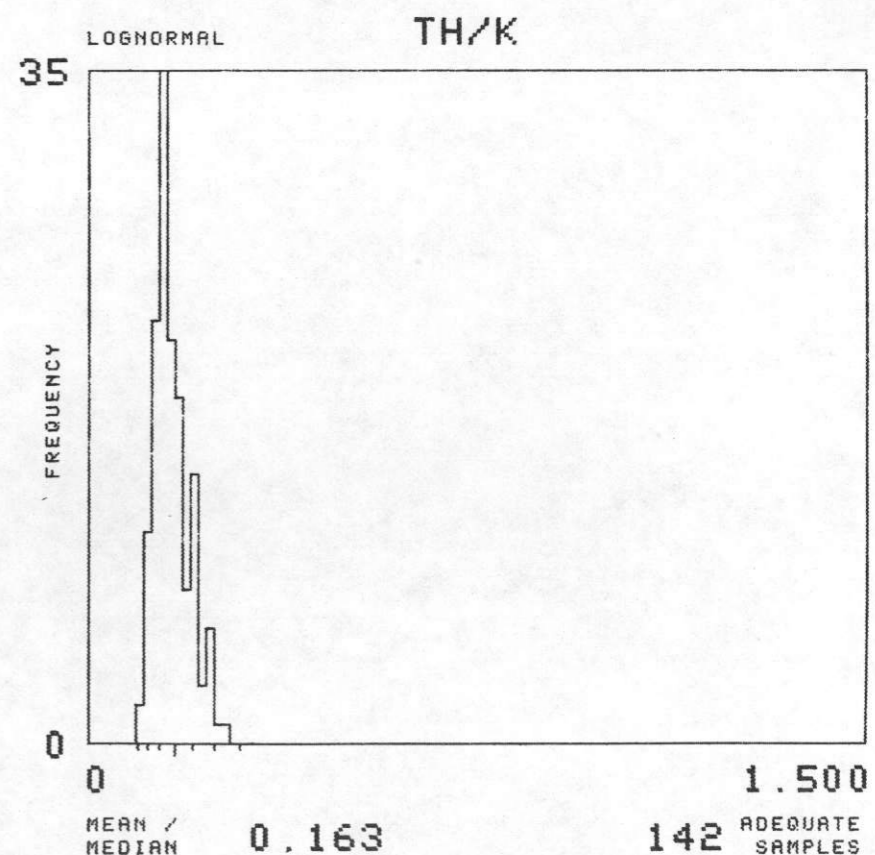
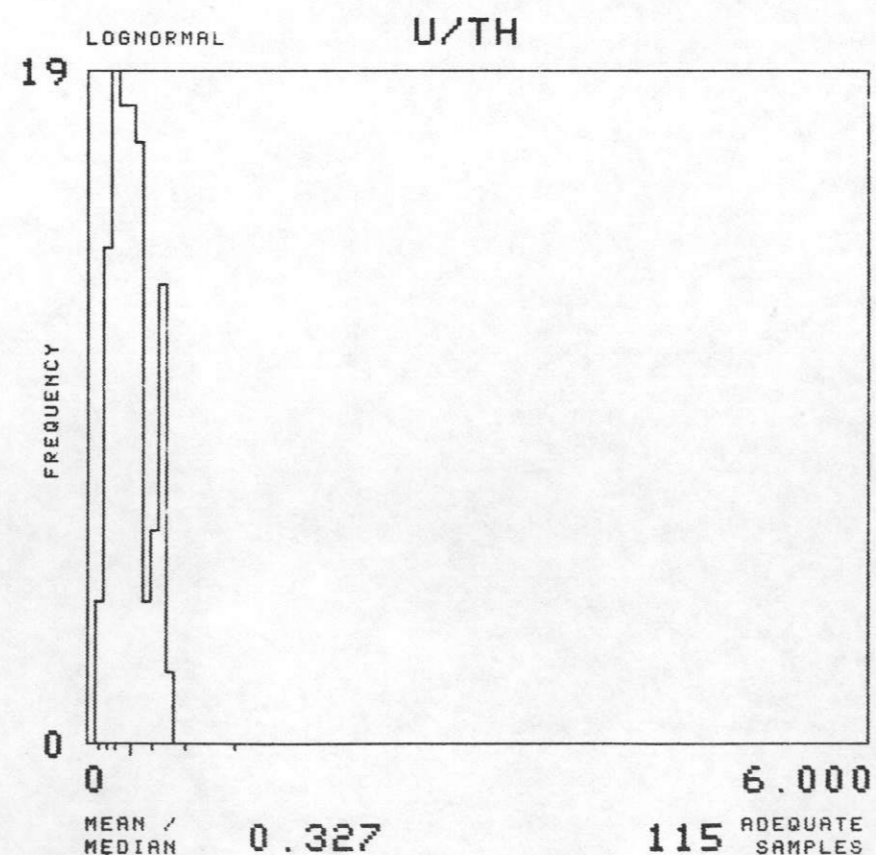
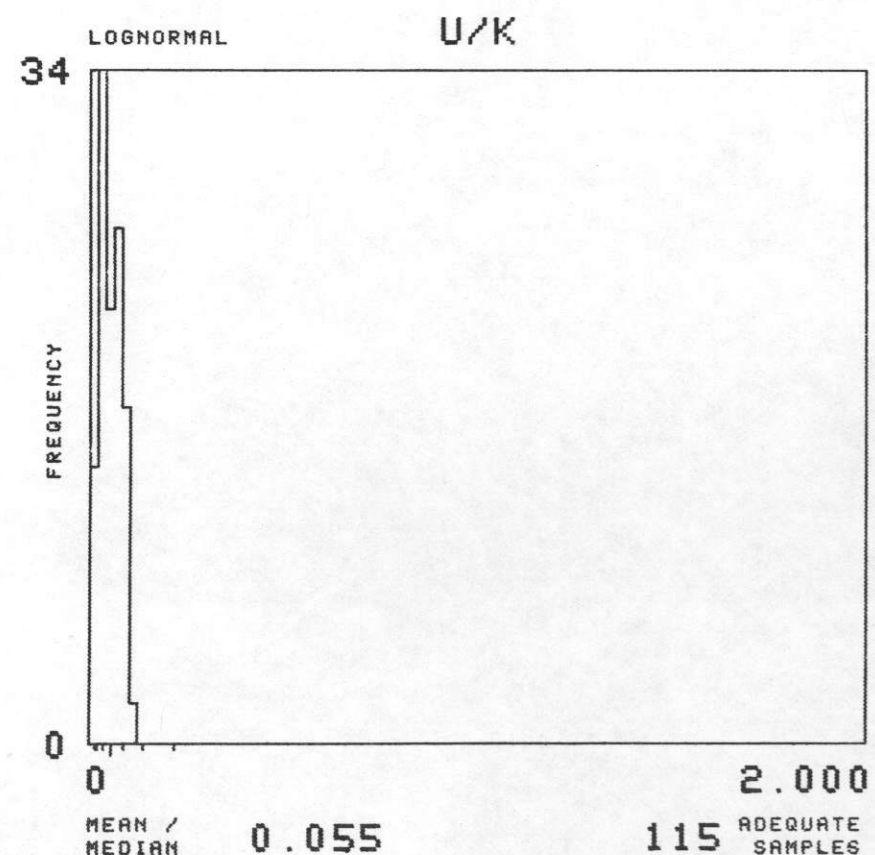
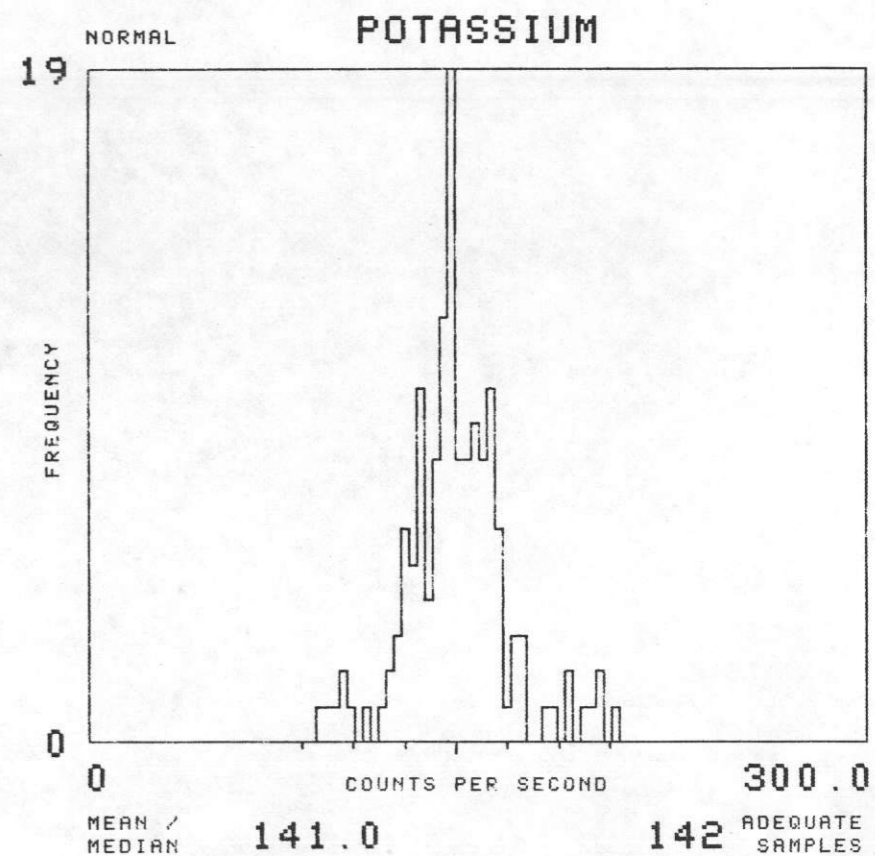
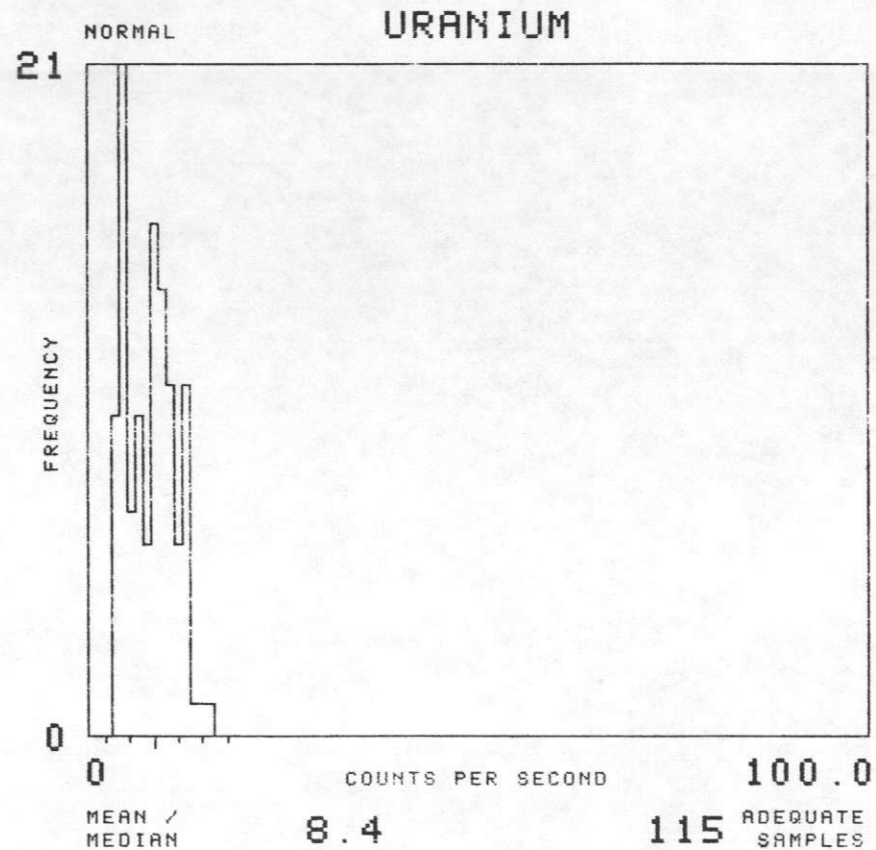
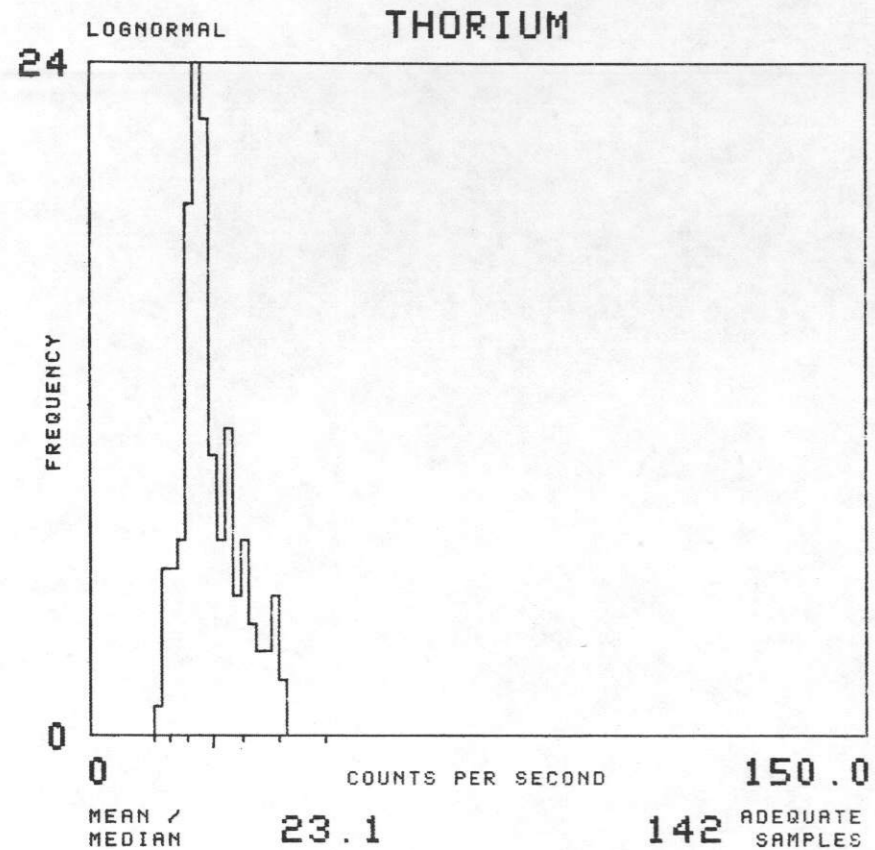


NTMS NL 16-10 GREEN BAY, WISCONSIN

SOIL GROUP : I 5 TOTAL NUMBER OF SAMPLES 1181

GEOMETRICS 1977

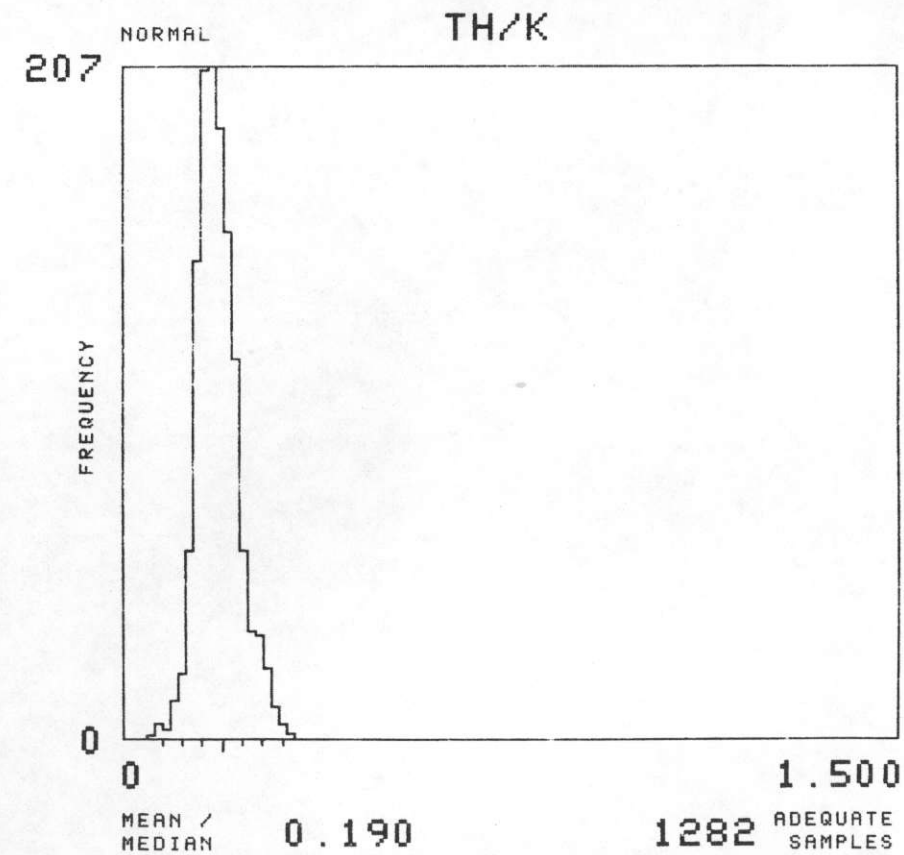
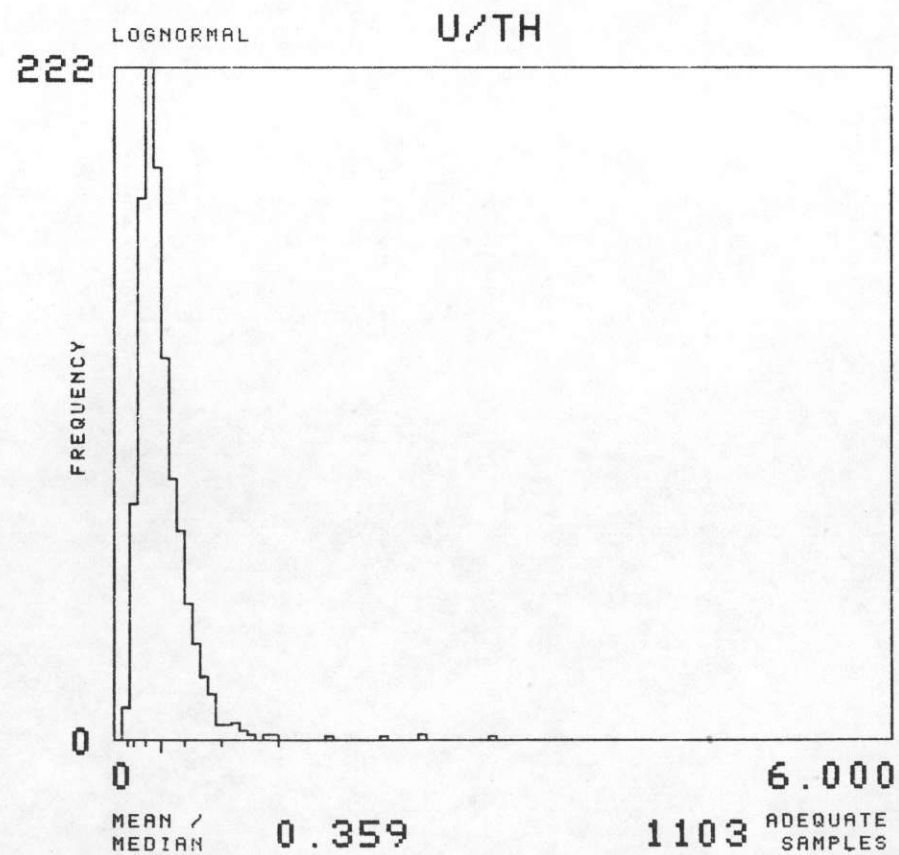
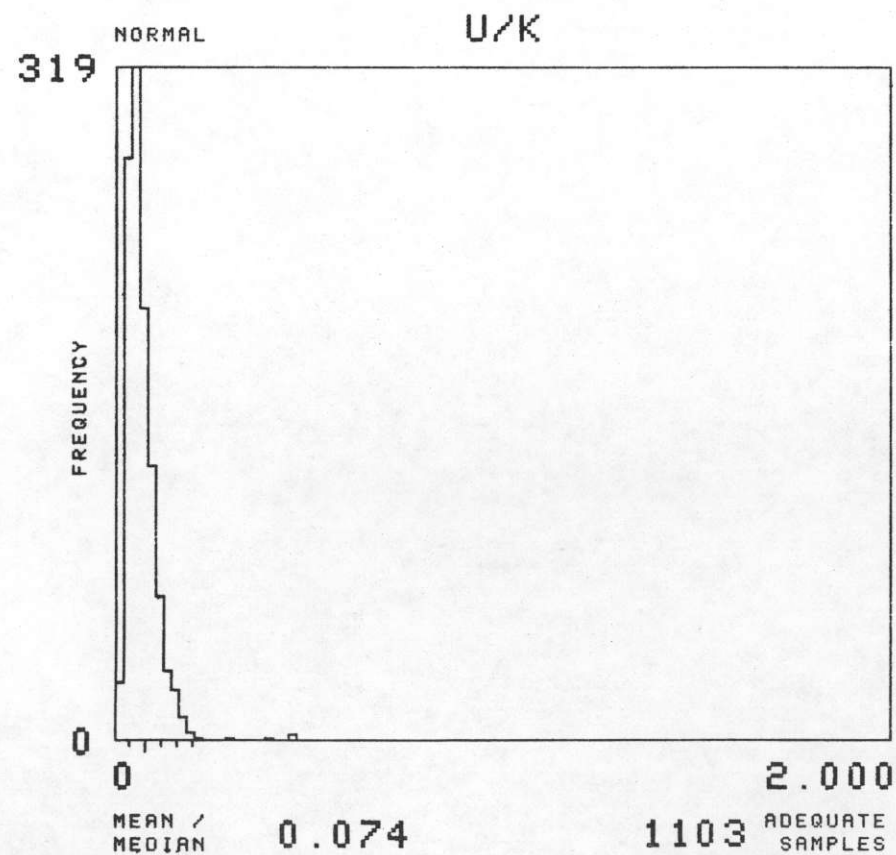
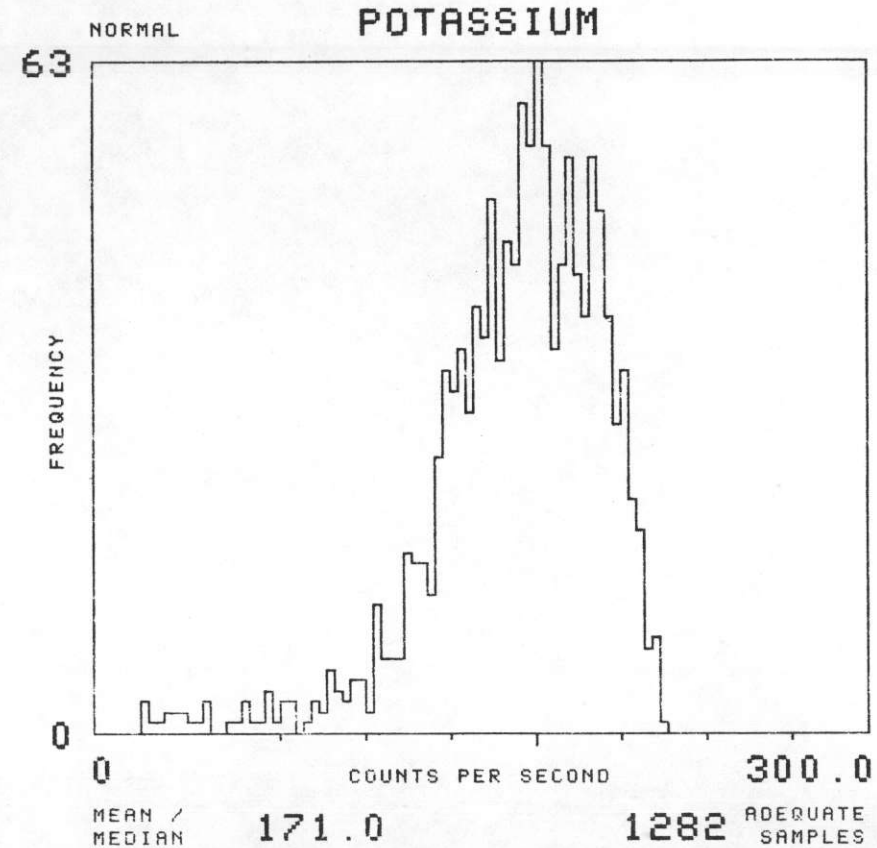
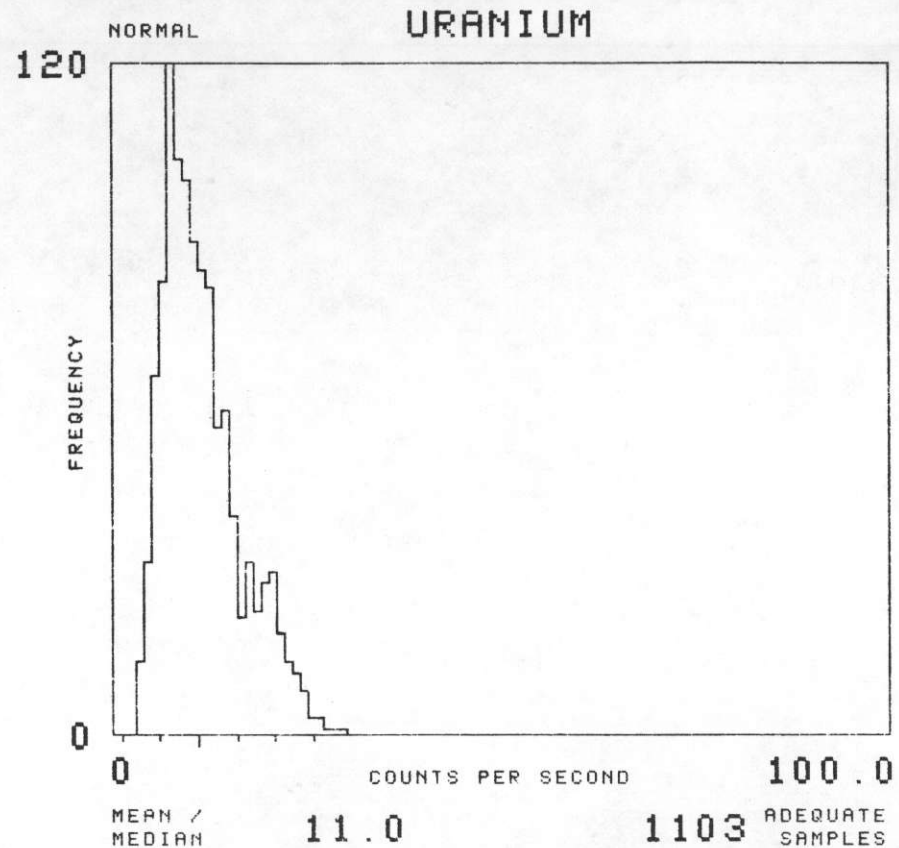
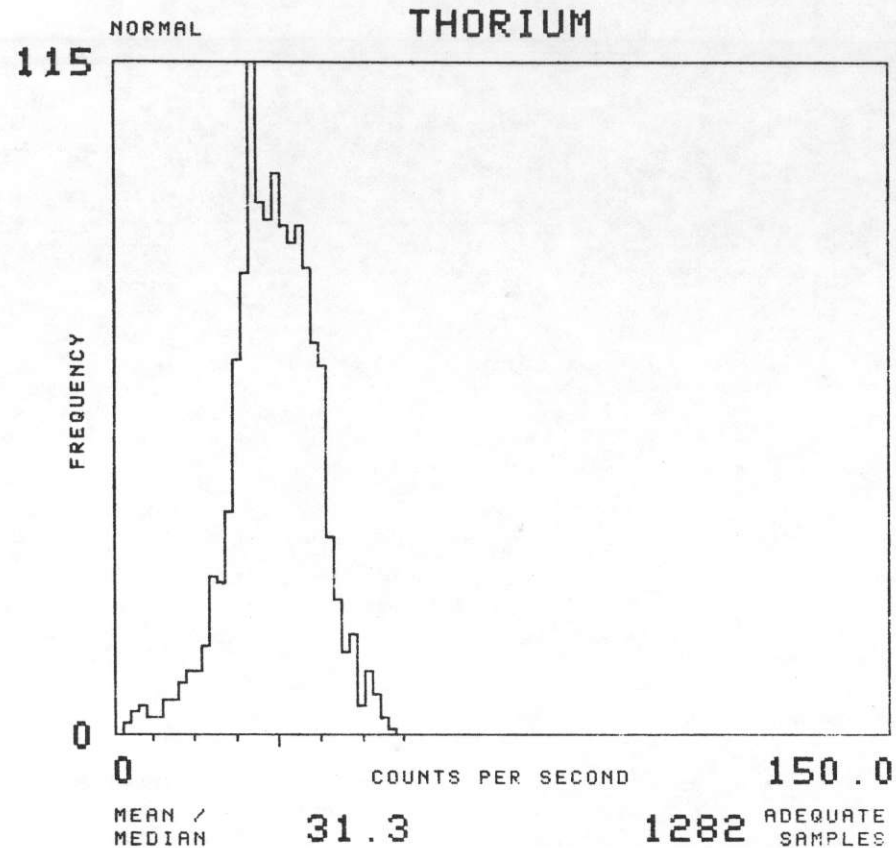




NTMS NL 16-10 GREEN BAY, WISCONSIN

SOIL GROUP : I10 TOTAL NUMBER OF SAMPLES 1282

GEOMETRICS 1977

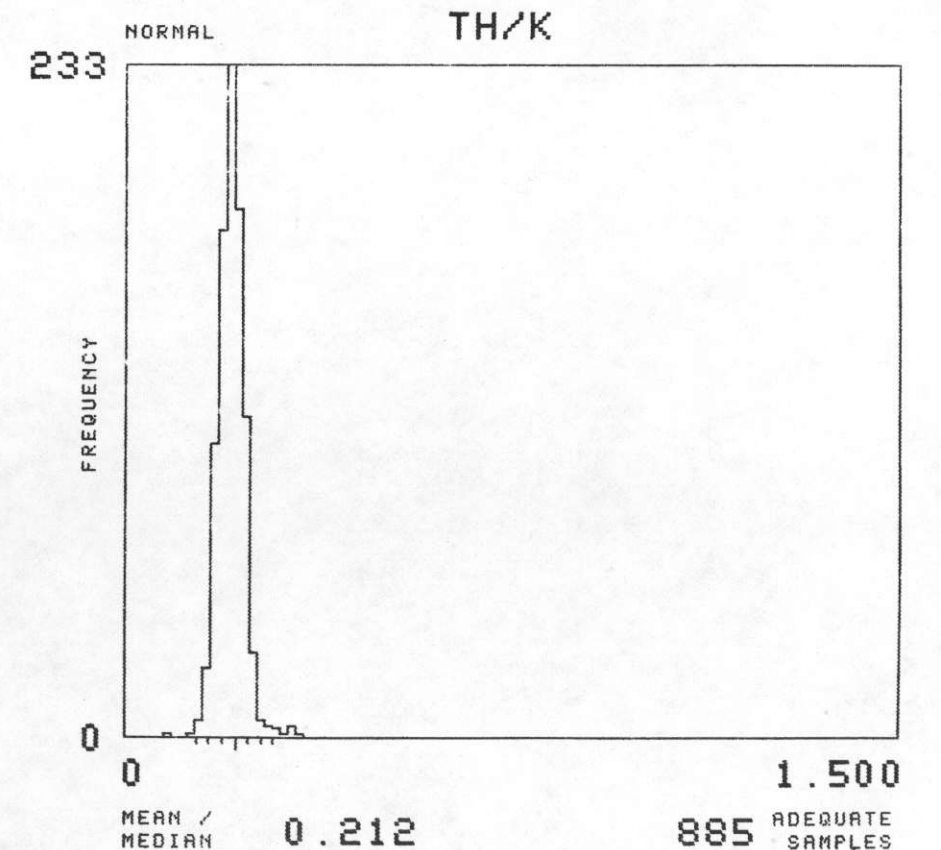
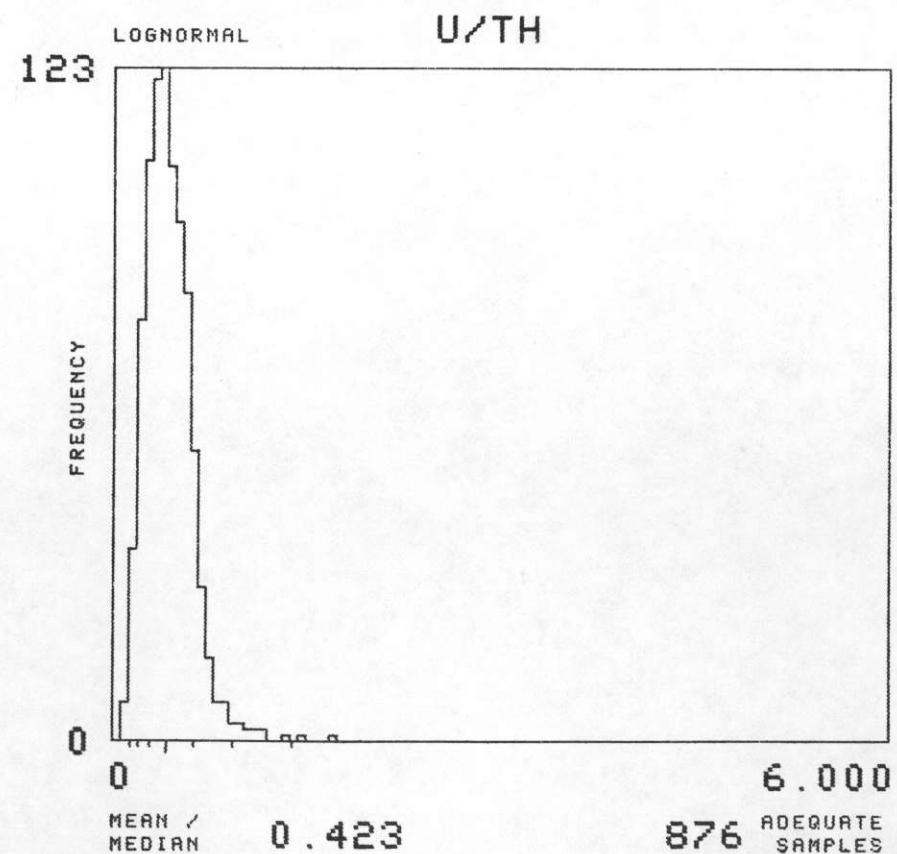
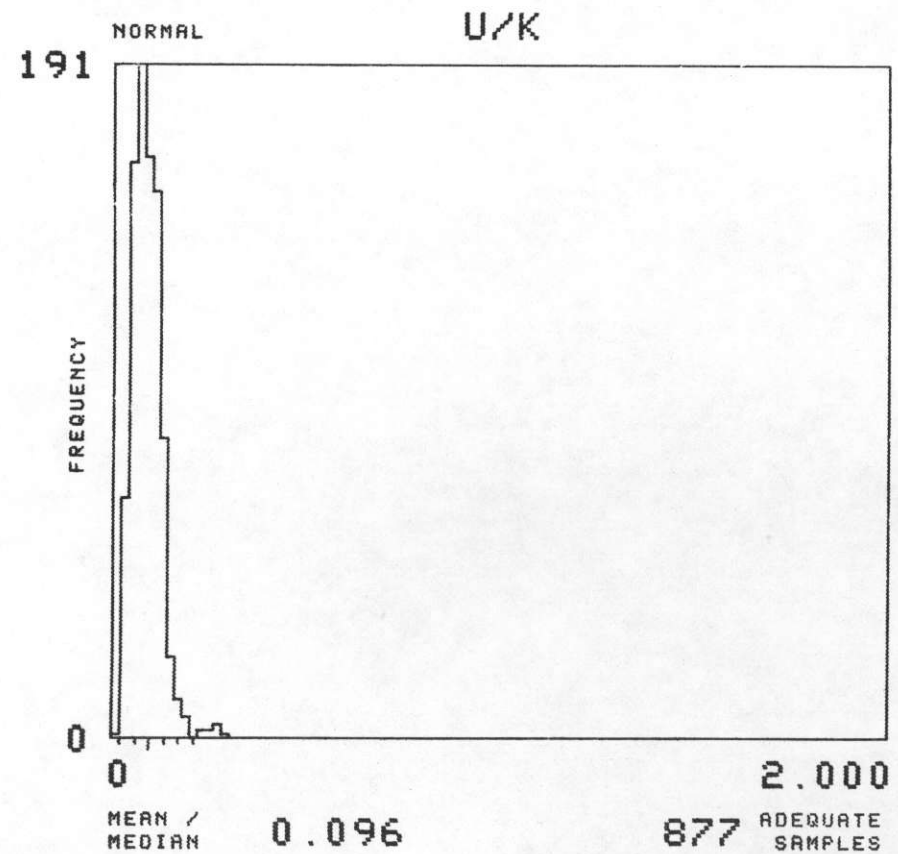
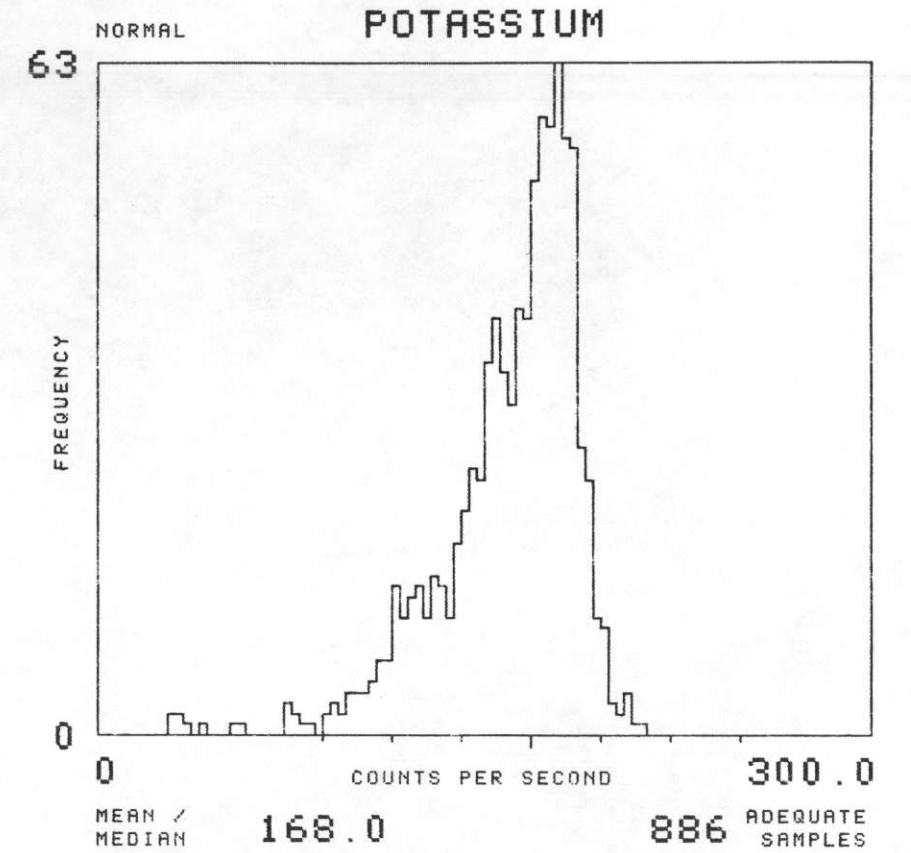
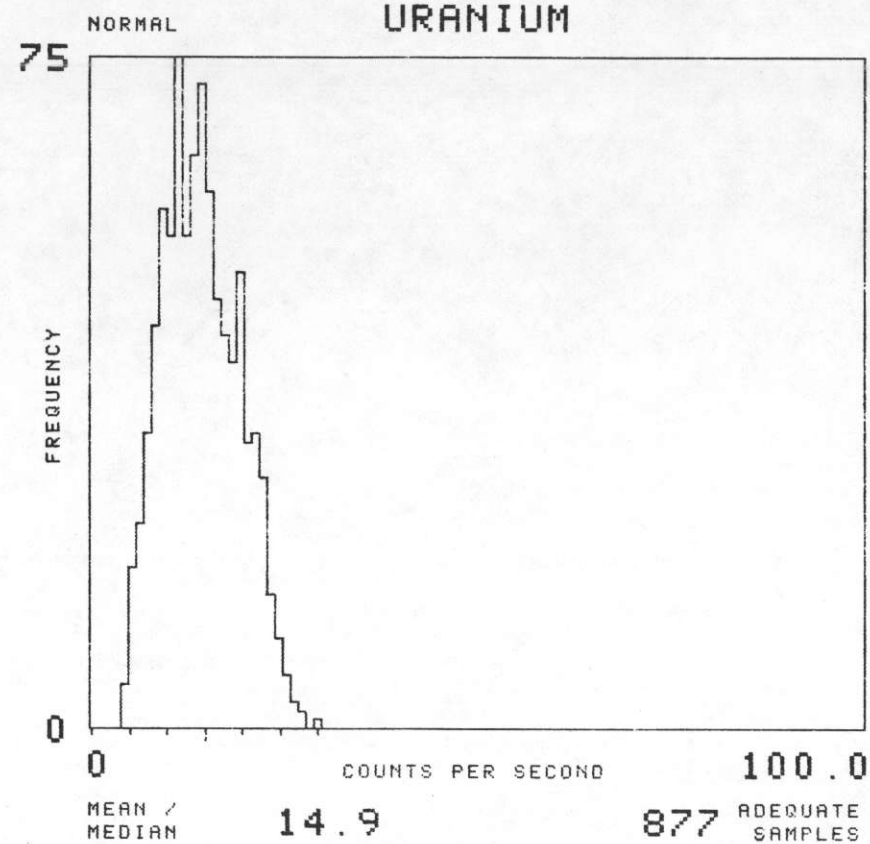
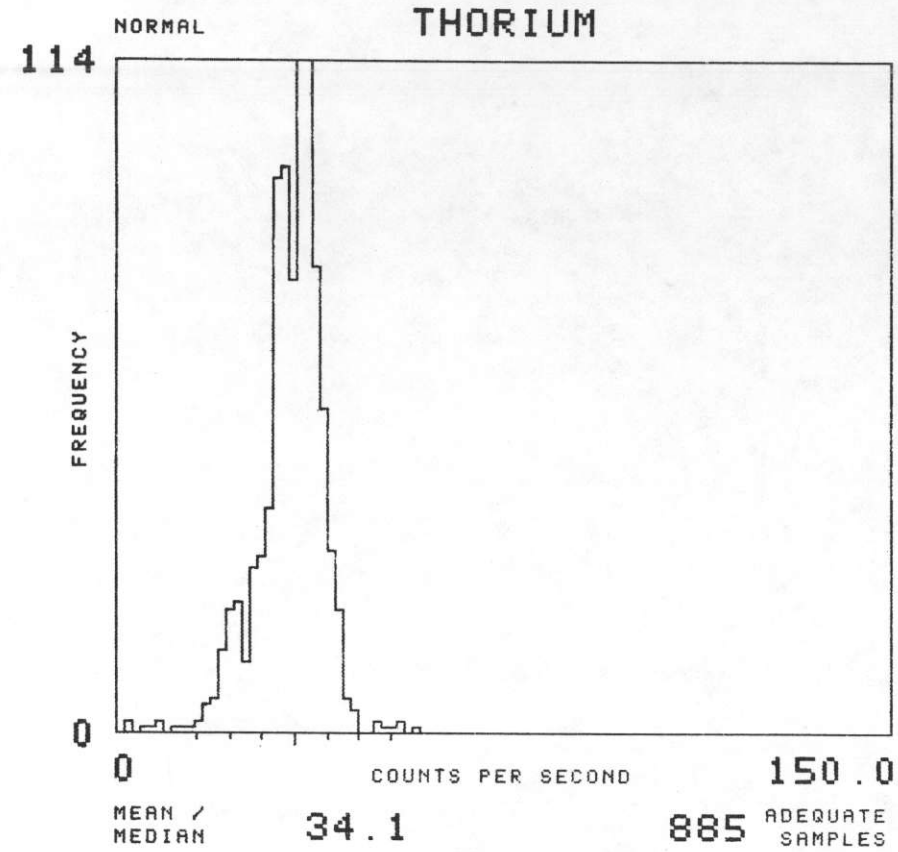


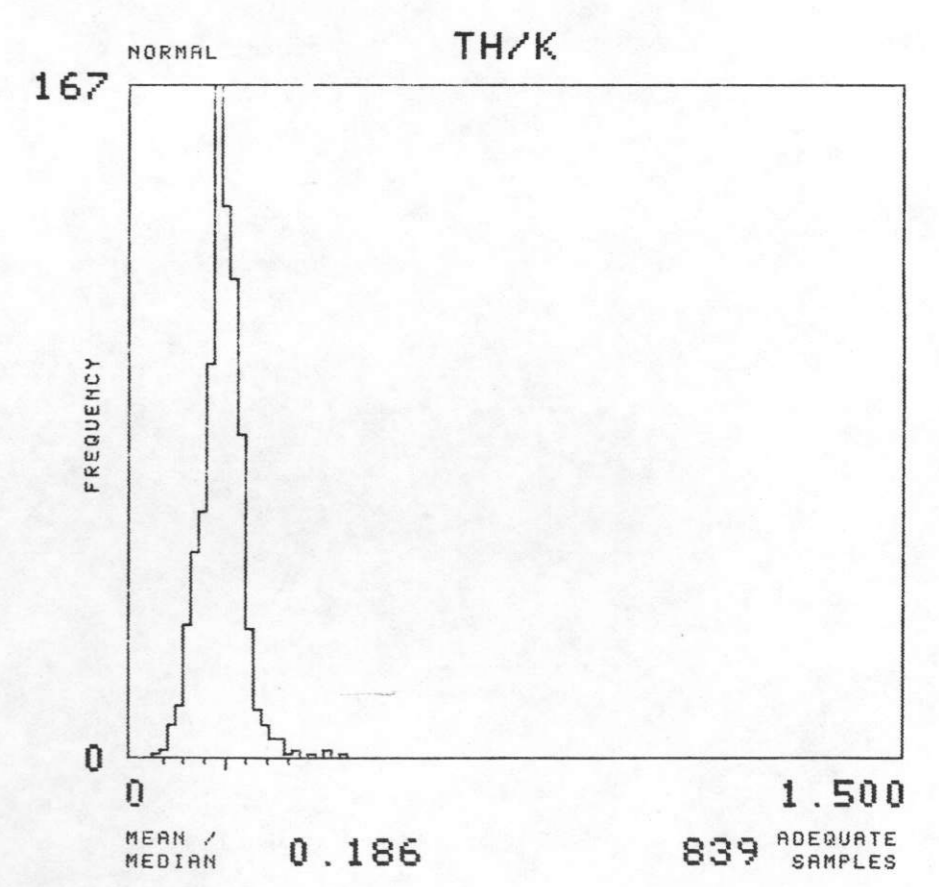
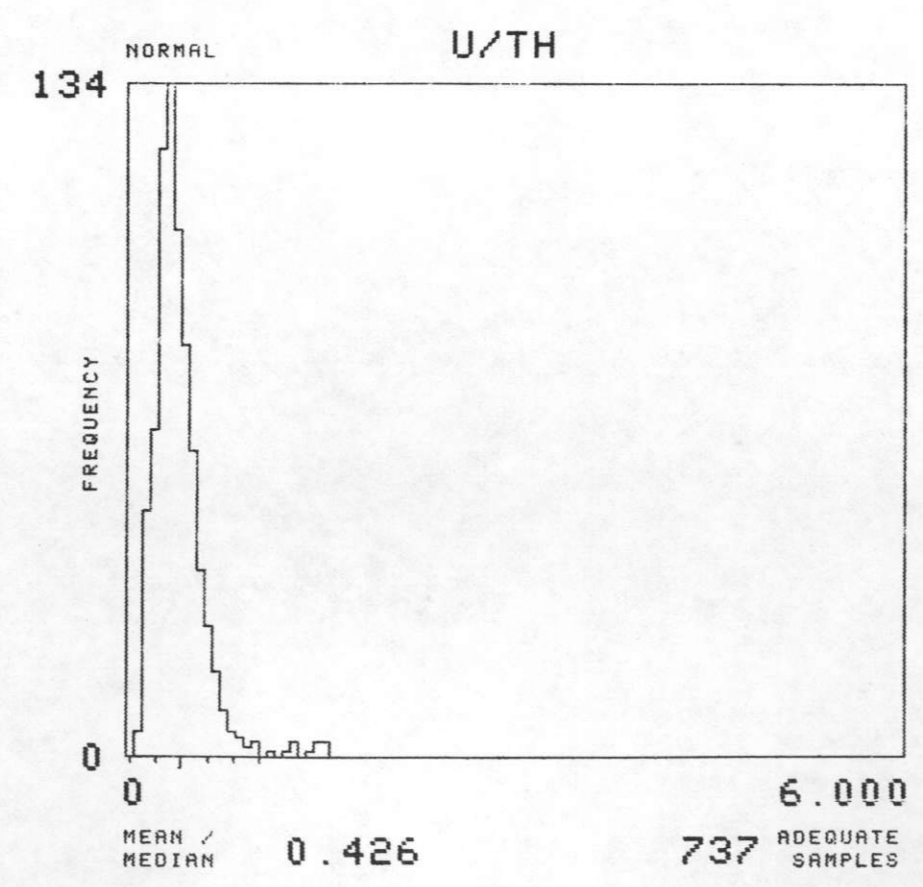
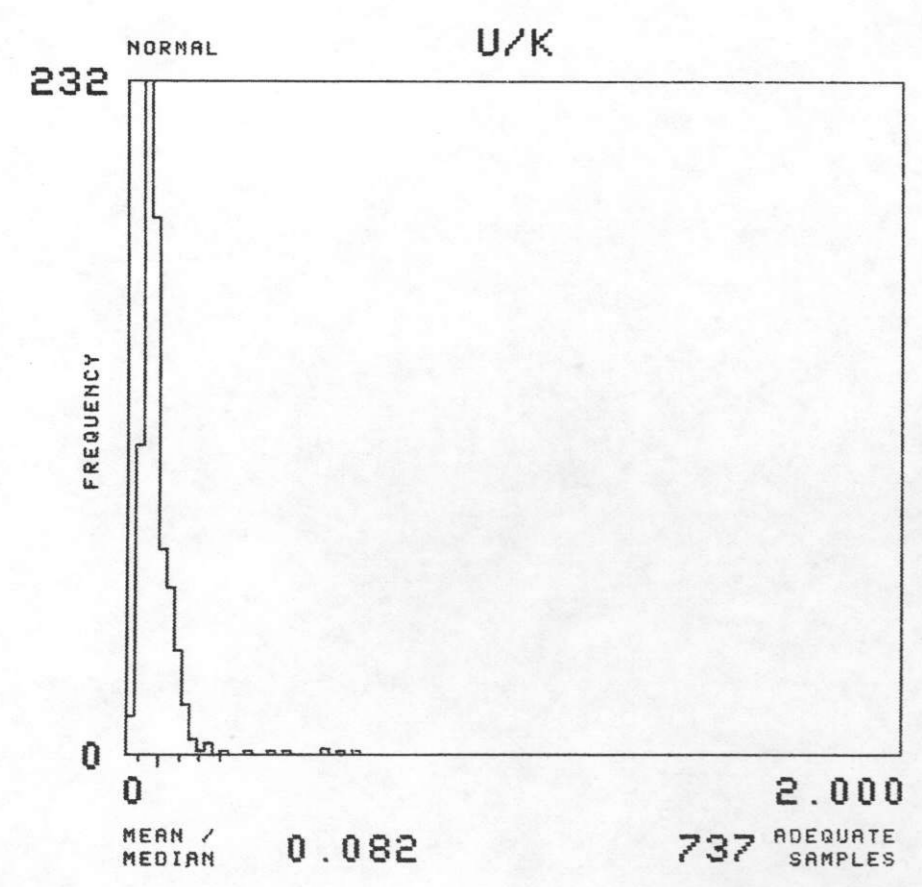
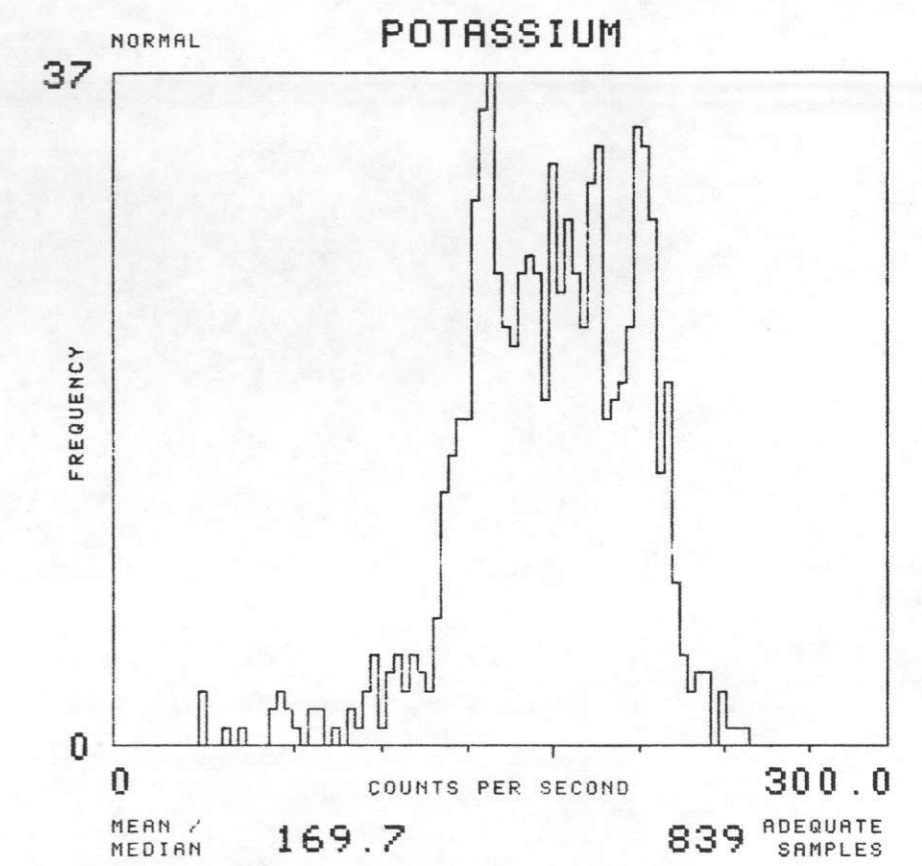
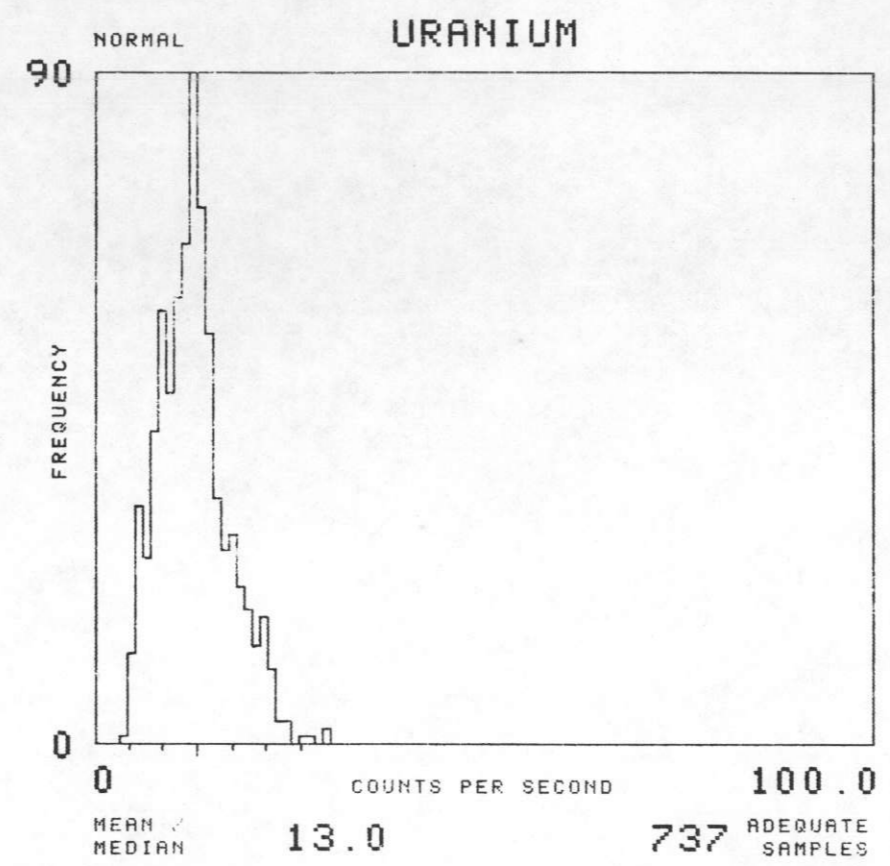
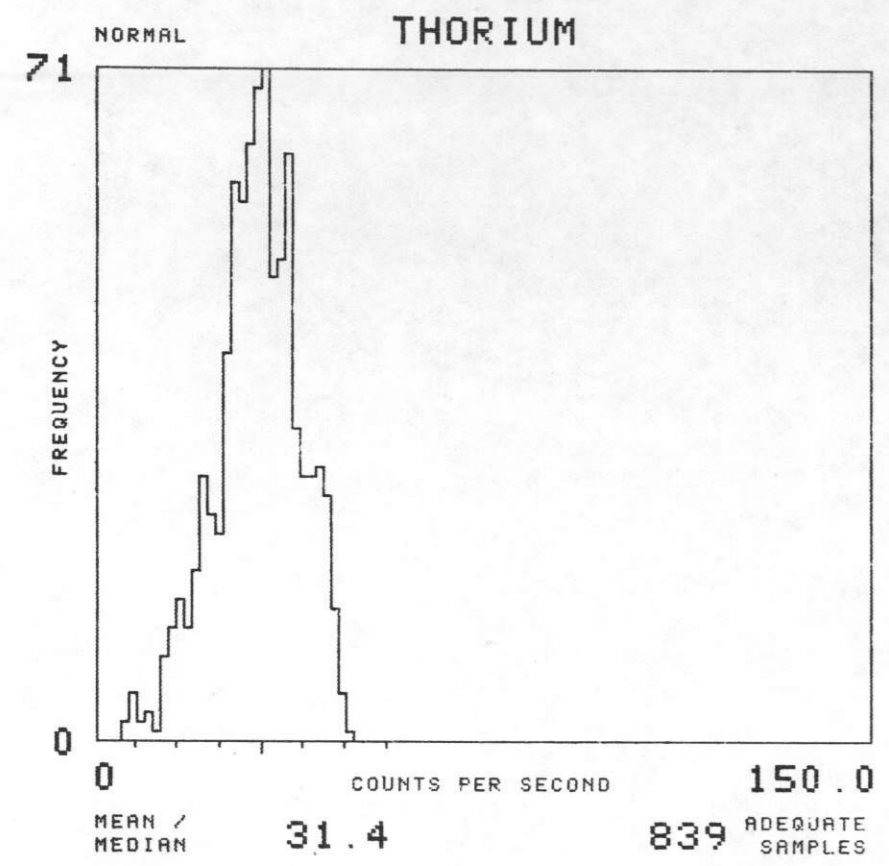
NTMS NL 16-10 GREEN BAY, WISCONSIN

SOIL GROUP : I11

TOTAL NUMBER OF SAMPLES 886

GEOMETRICS 1977

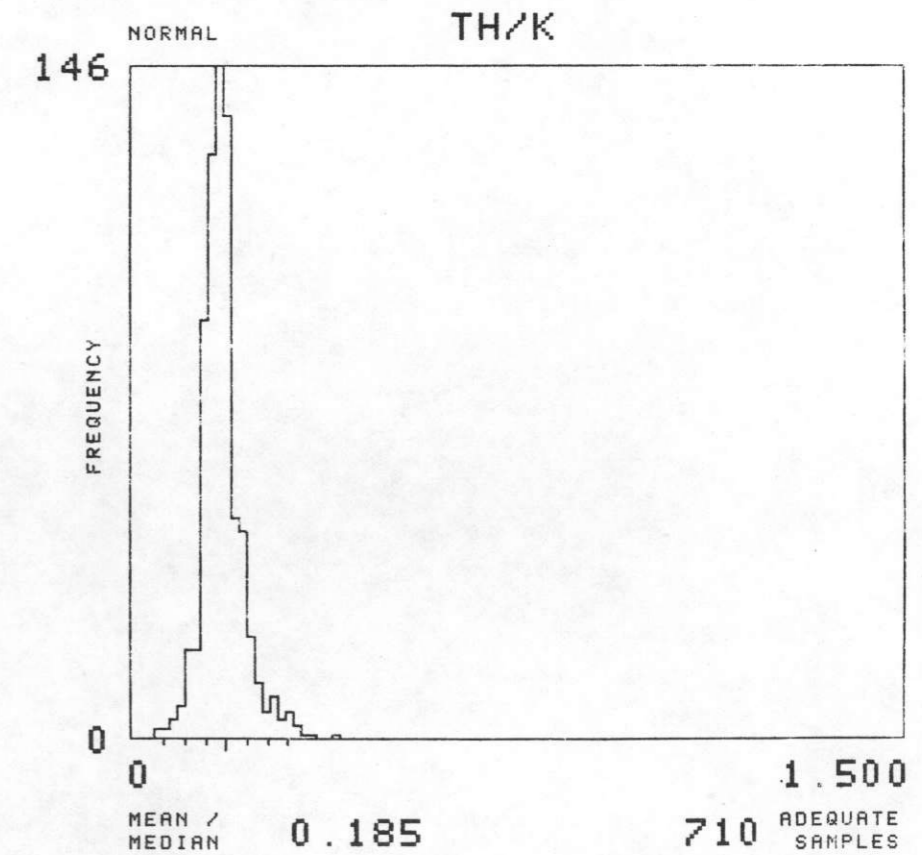
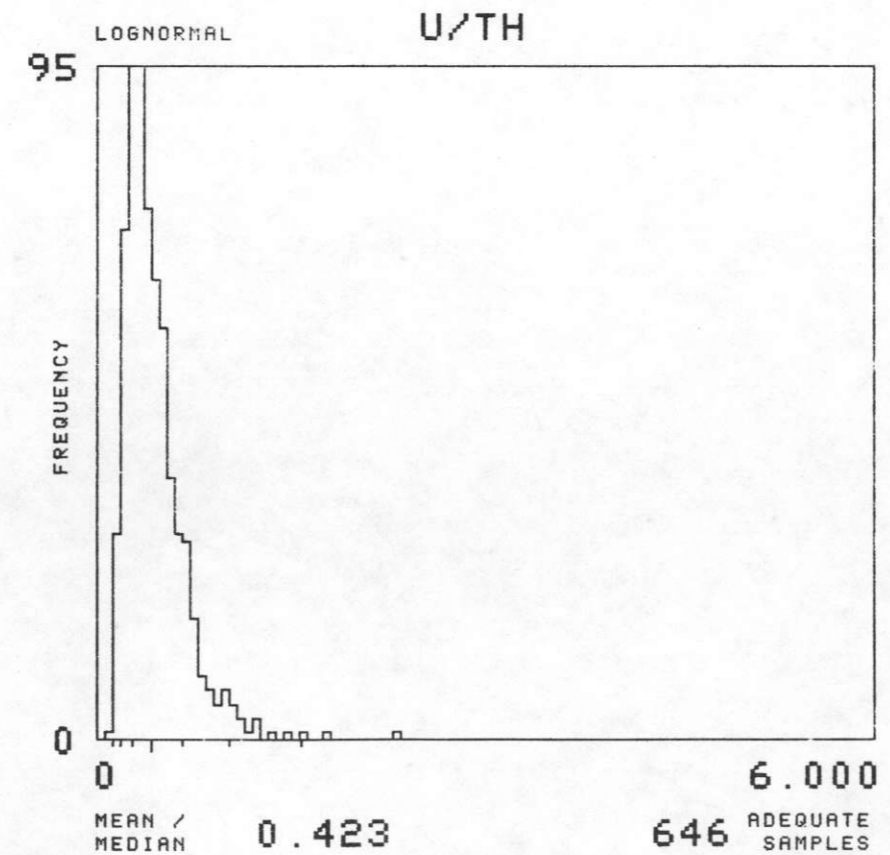
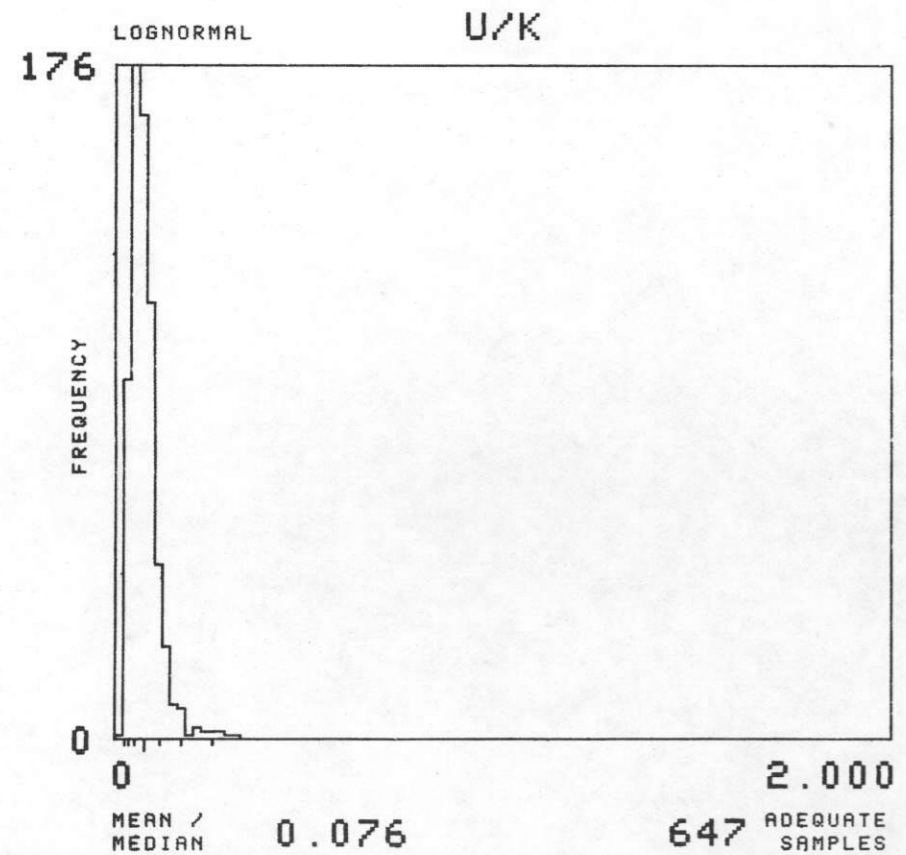
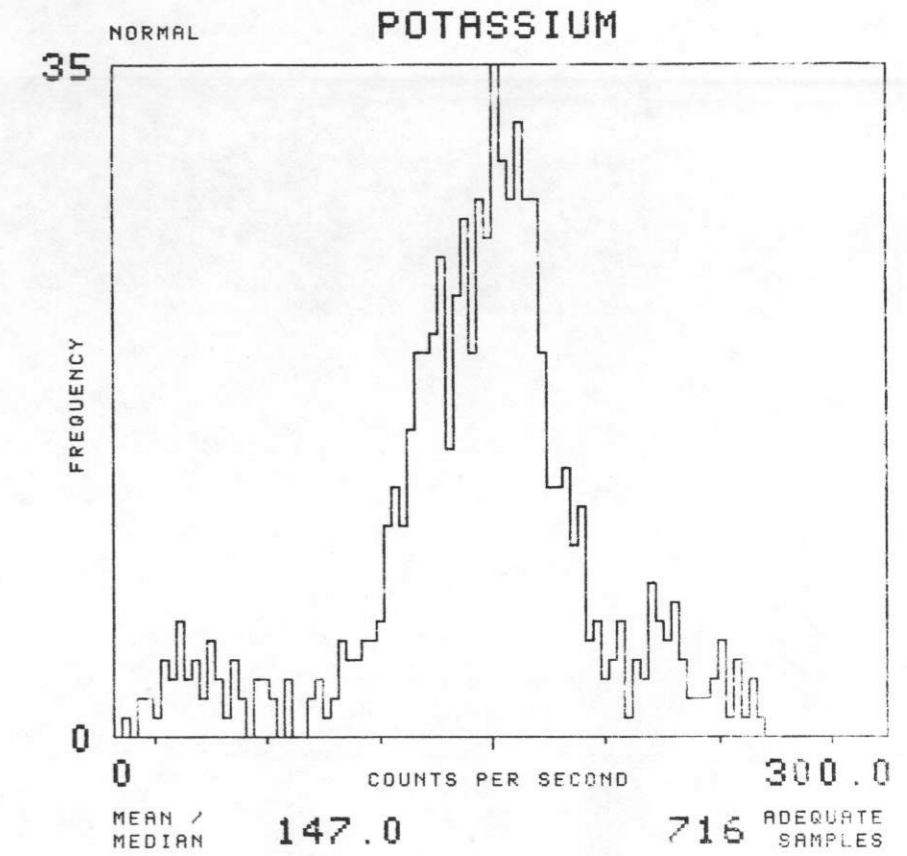
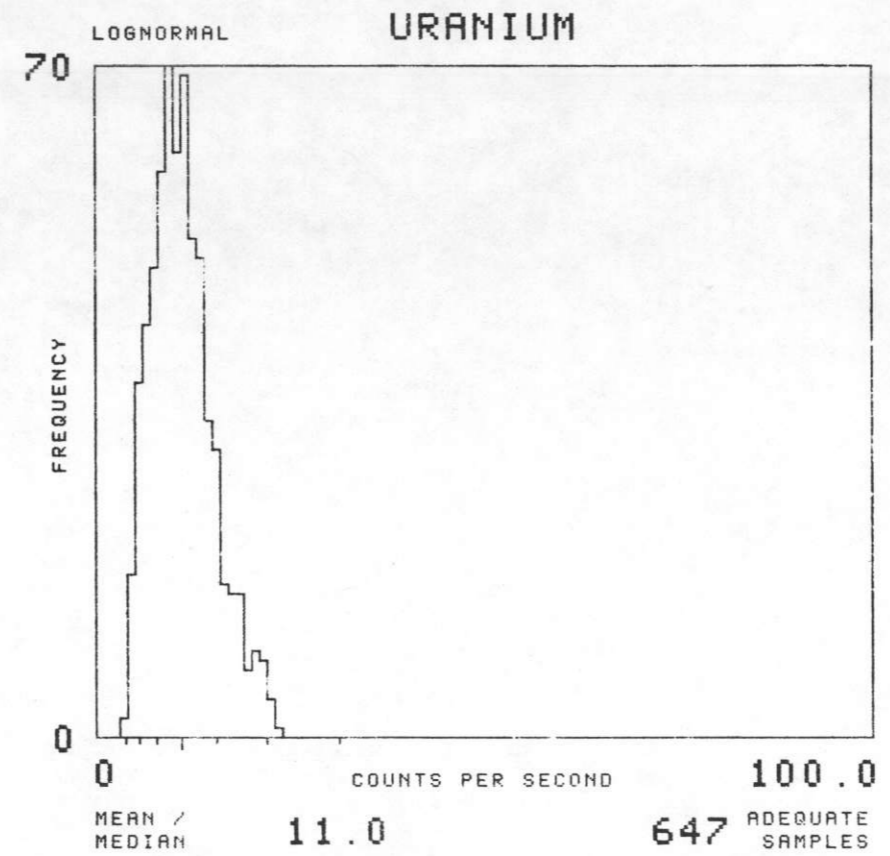
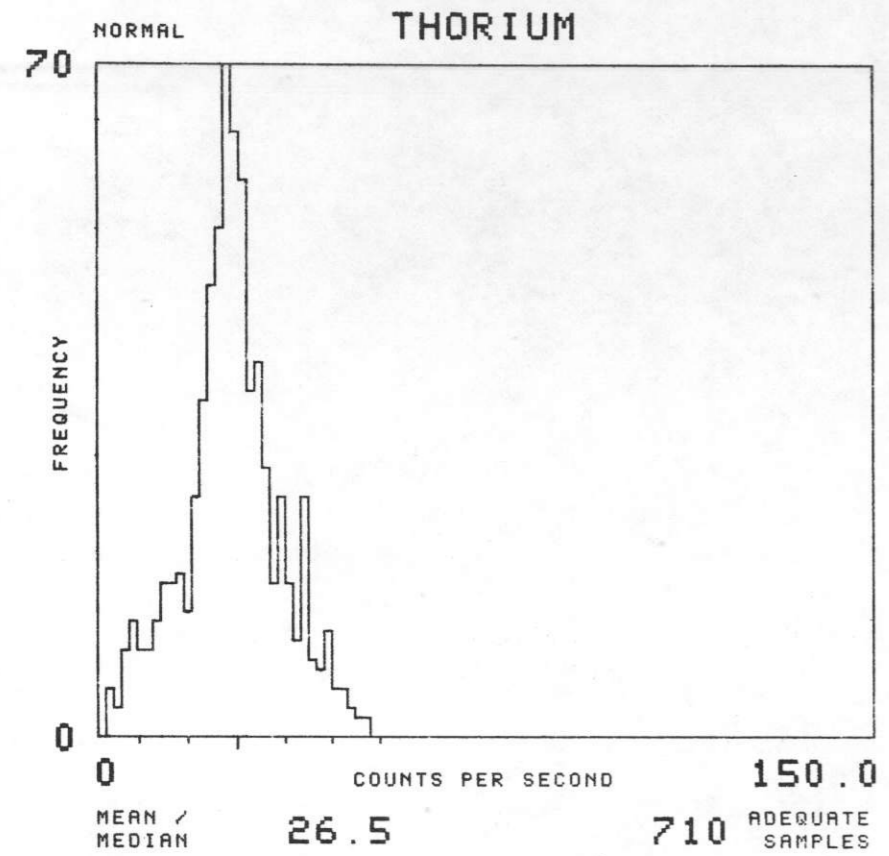




NTMS NL 16-10 GREEN BAY, WISCONSIN

SOIL GROUP : I13 TOTAL NUMBER OF SAMPLES 716

GEOMETRICS 1977

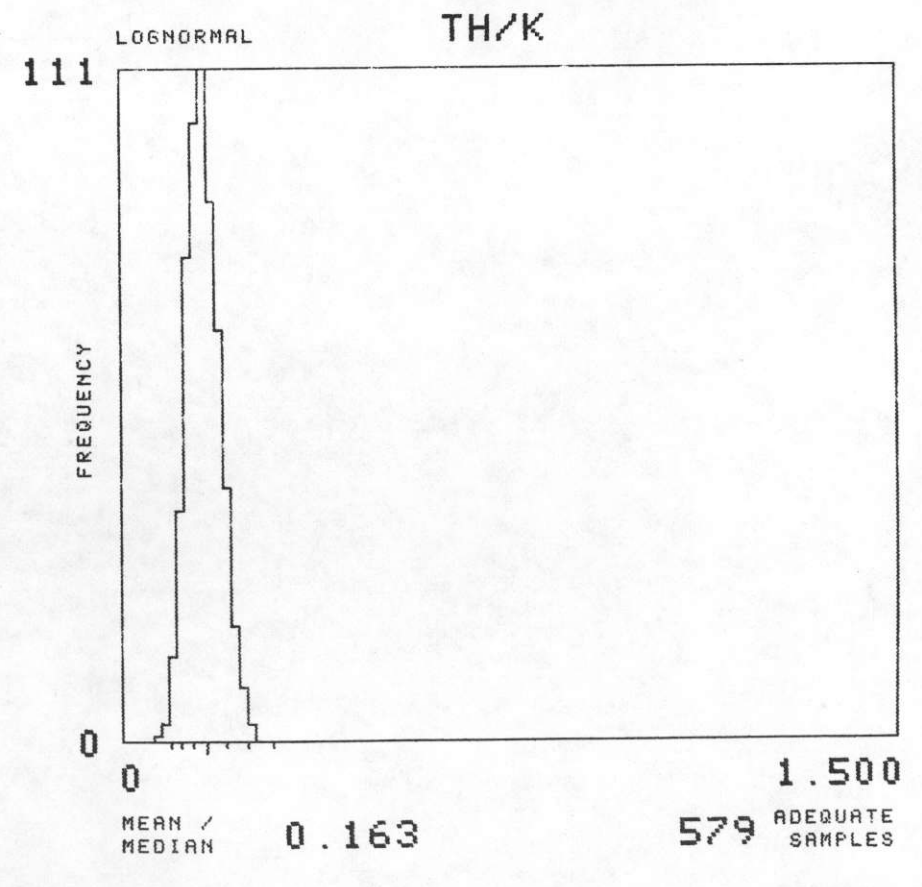
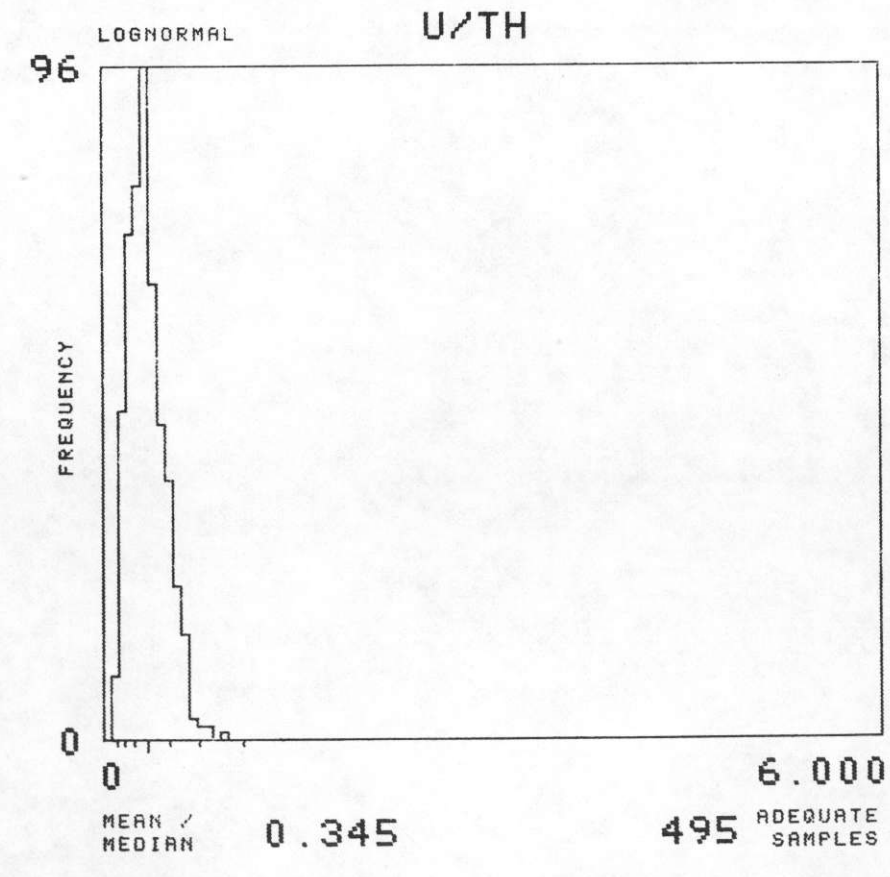
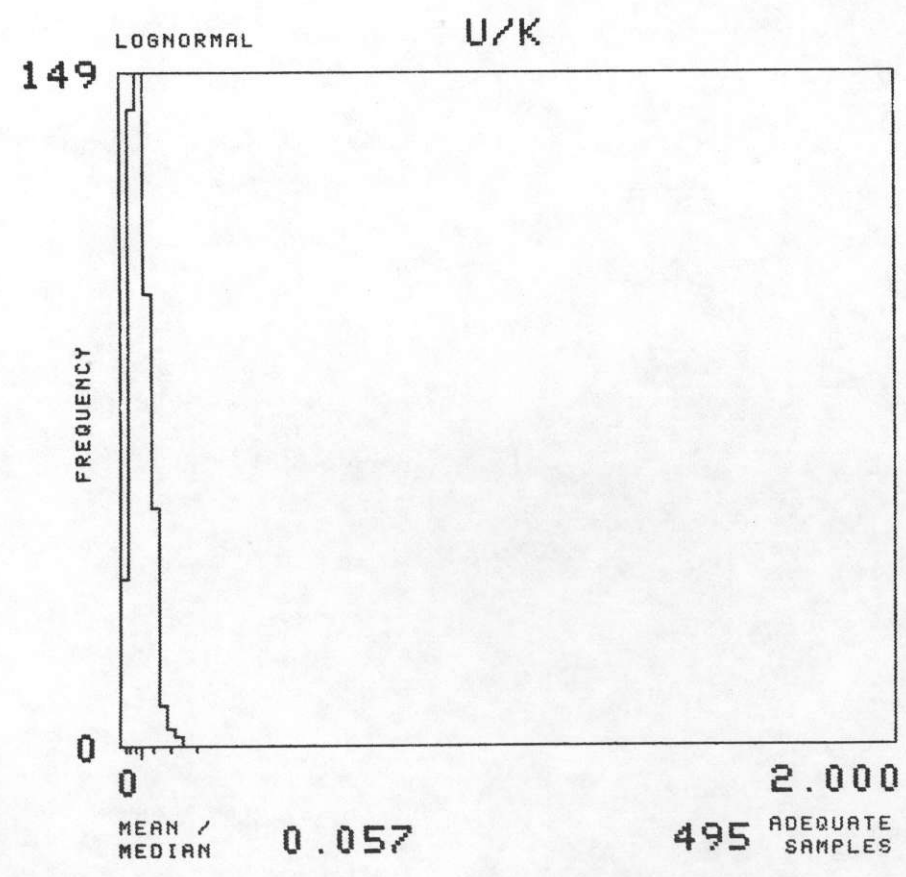
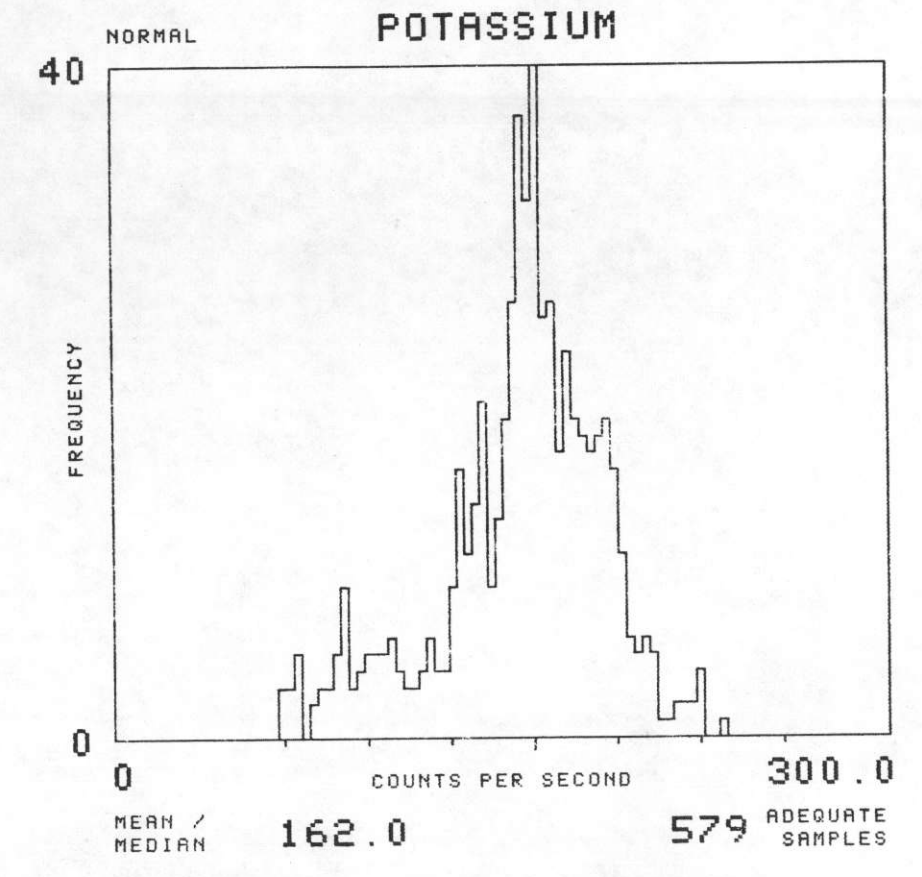
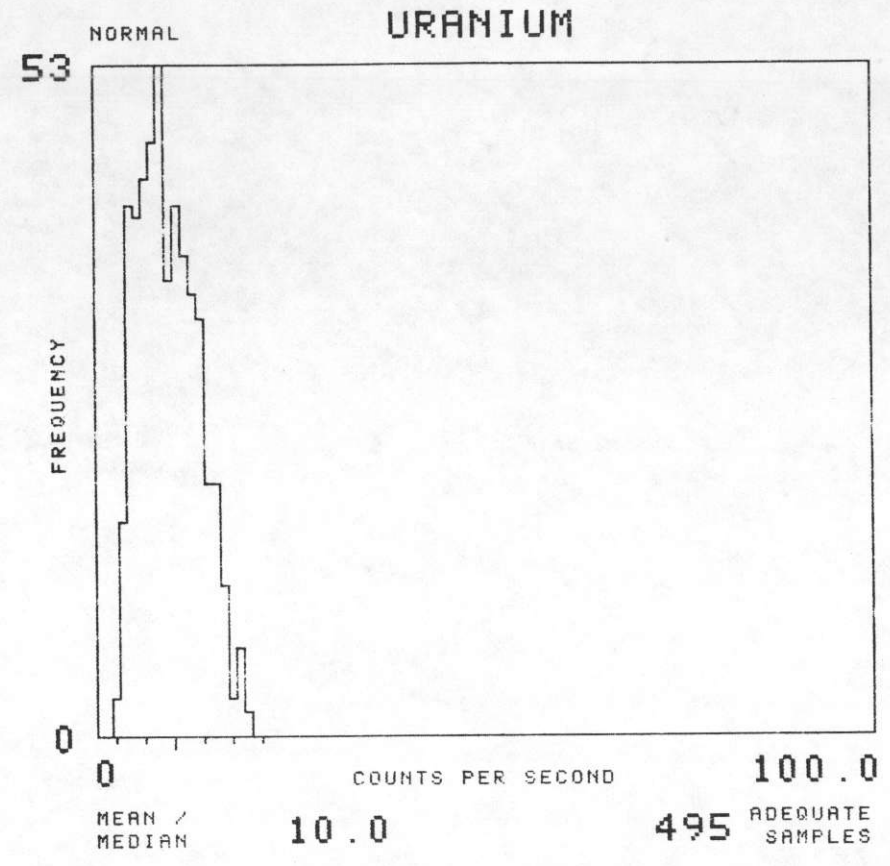
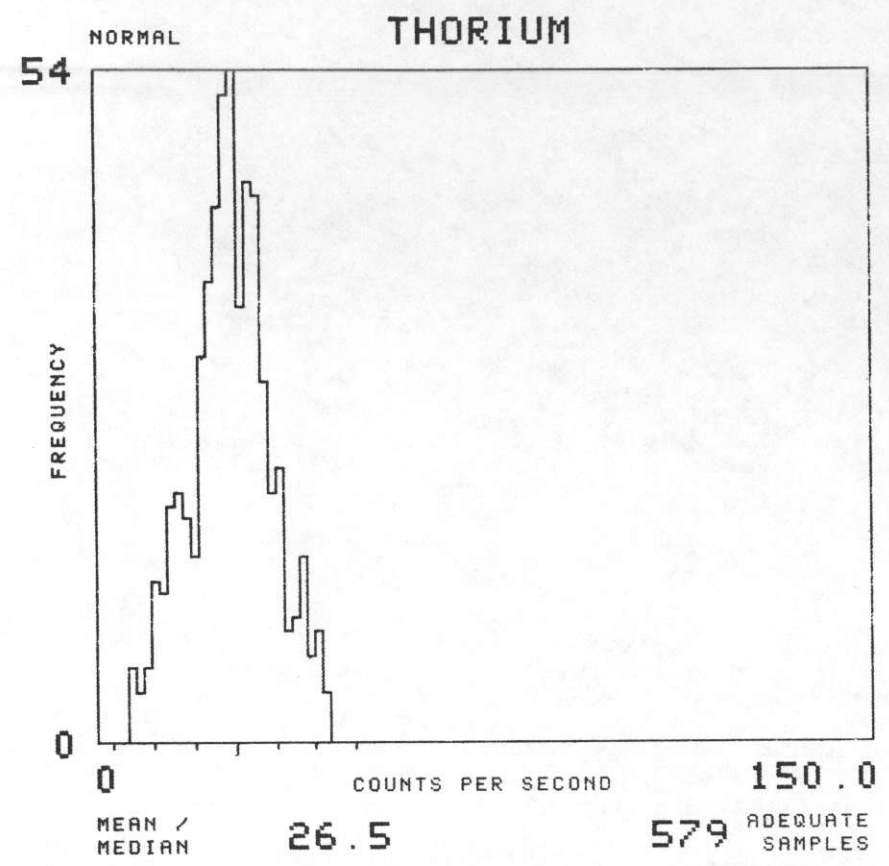


NTMS NL 16-10 GREEN BAY, WISCONSIN

SOIL GROUP : I14

TOTAL NUMBER OF SAMPLES 579

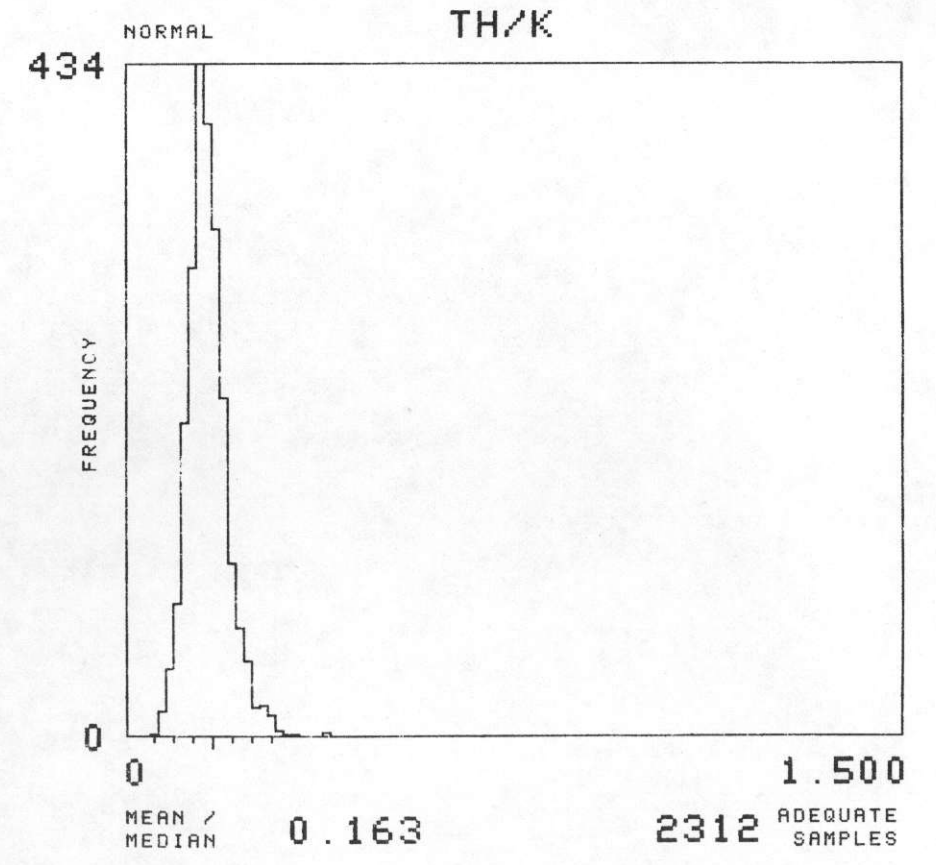
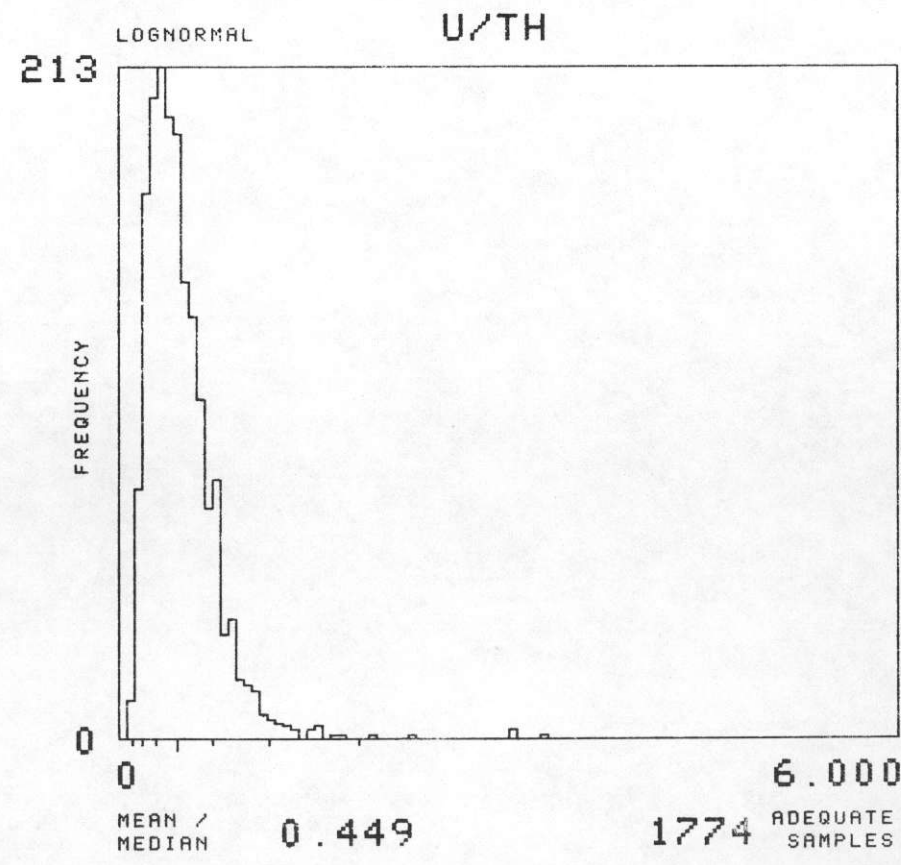
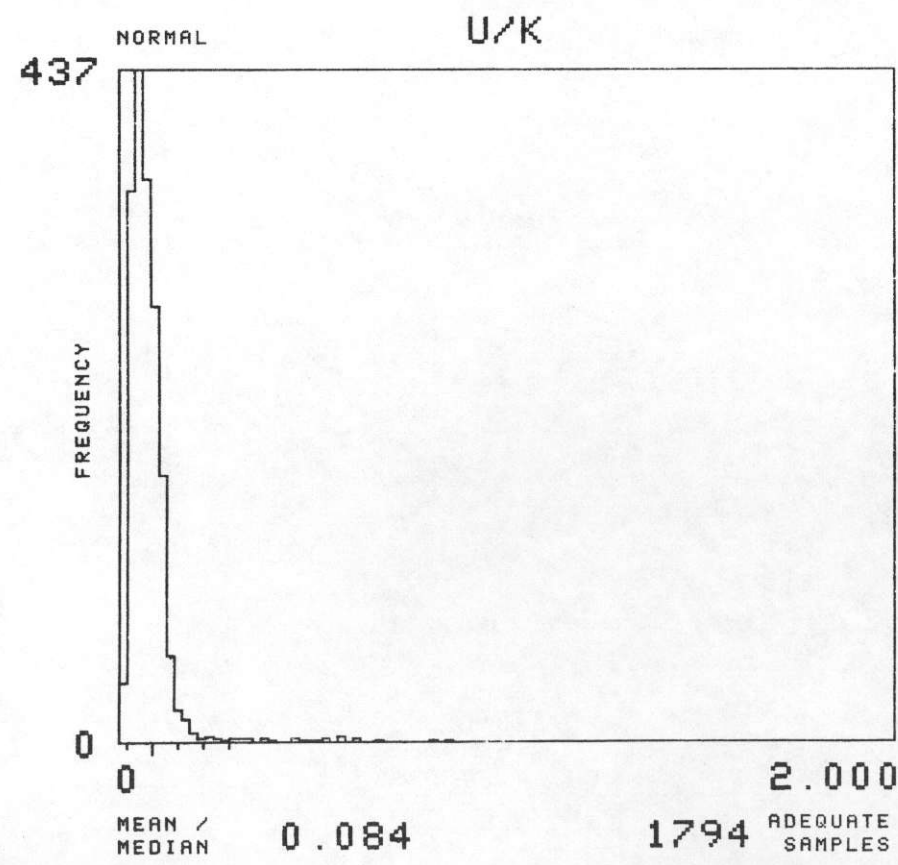
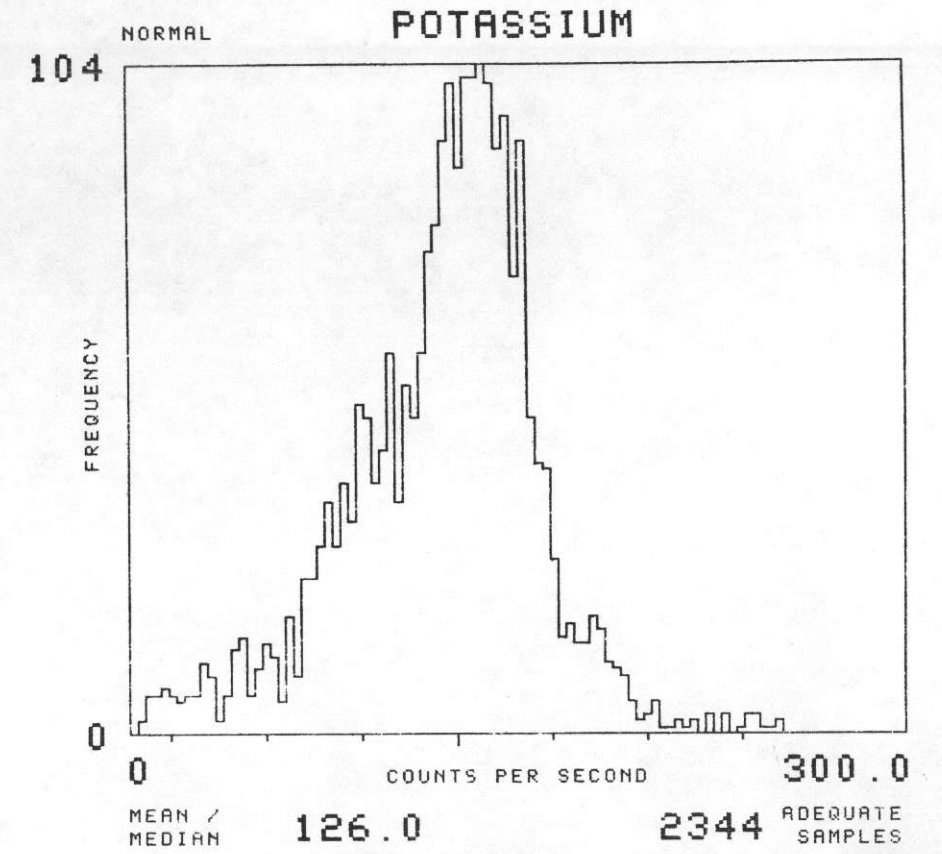
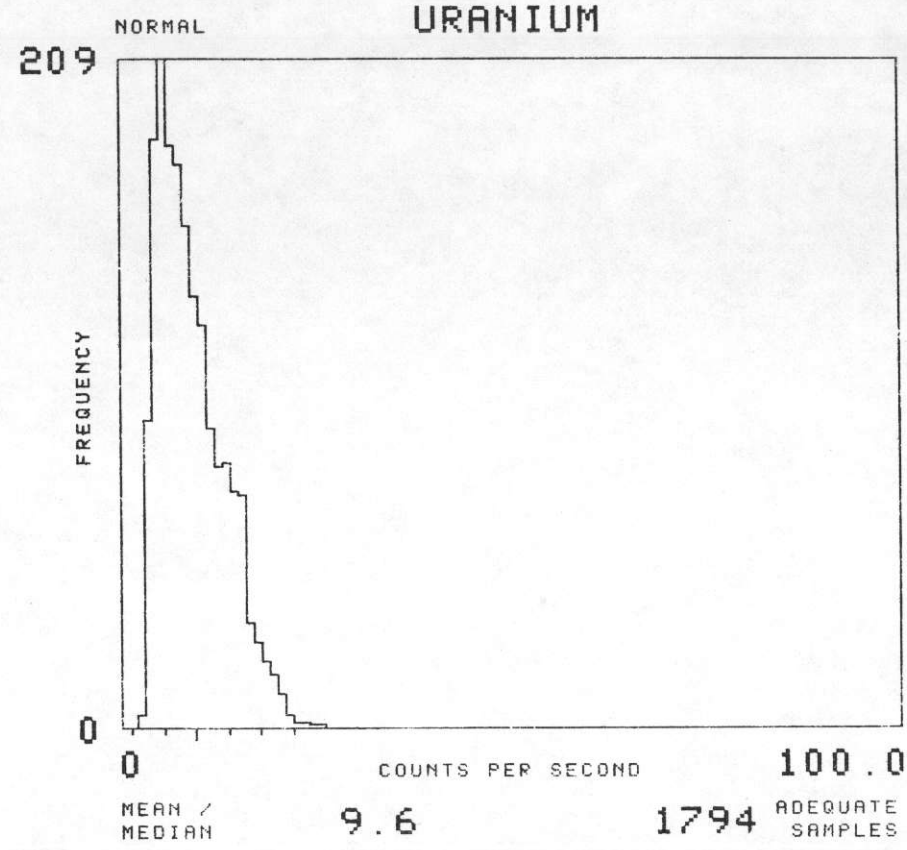
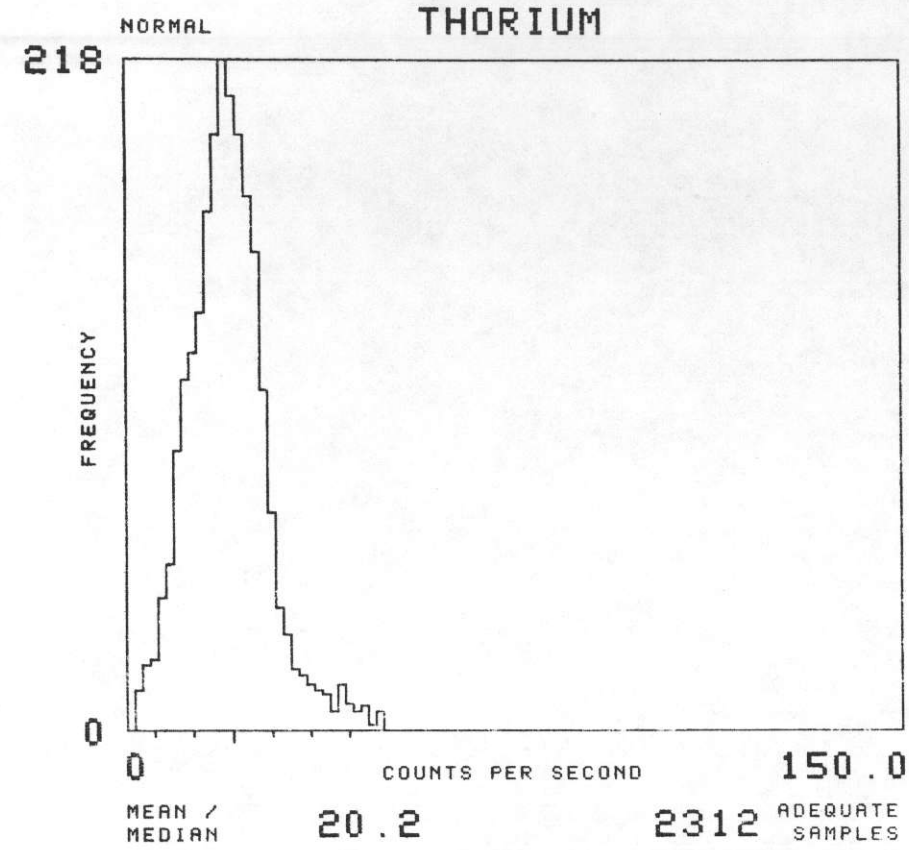
GEOMETRICS 1977

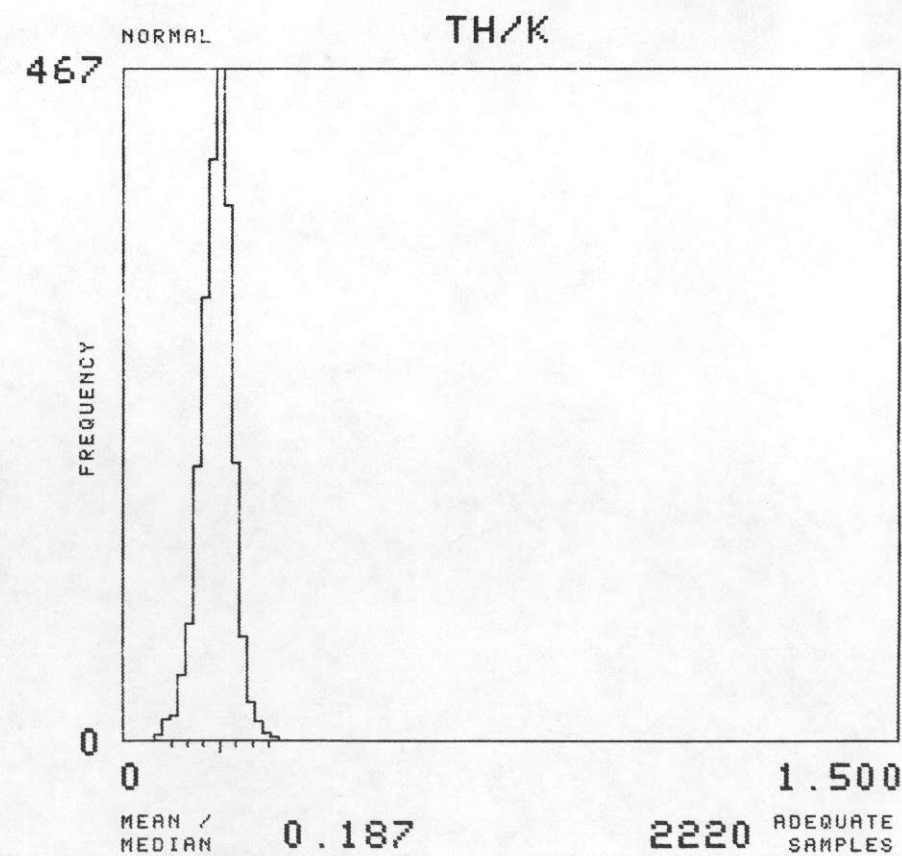
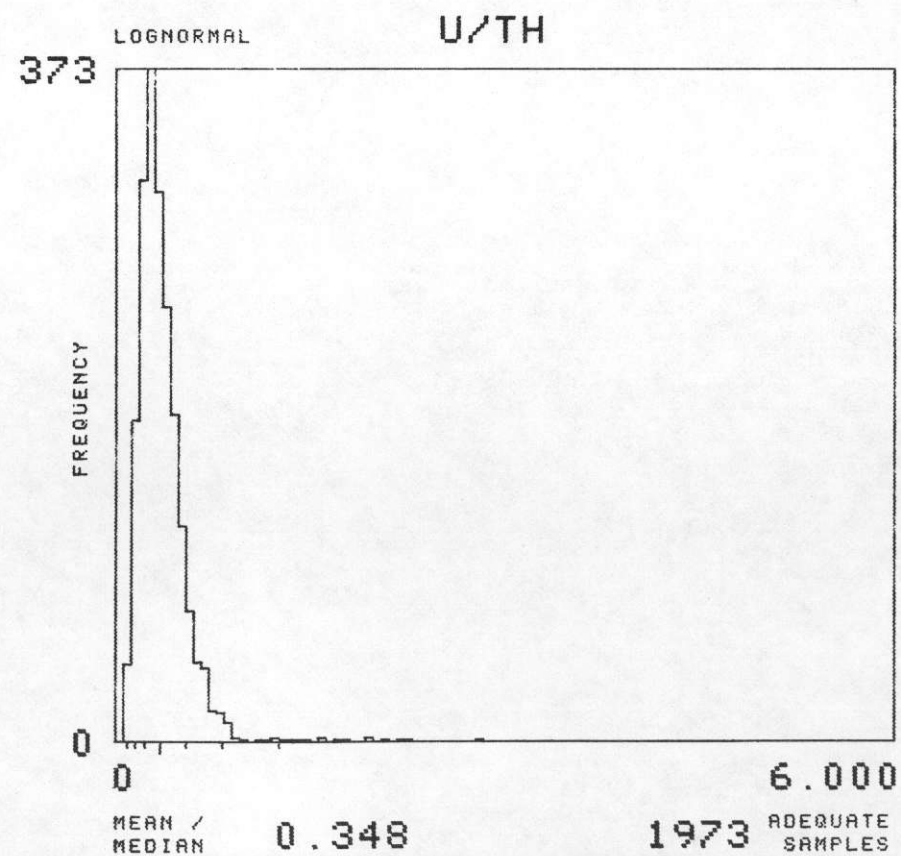
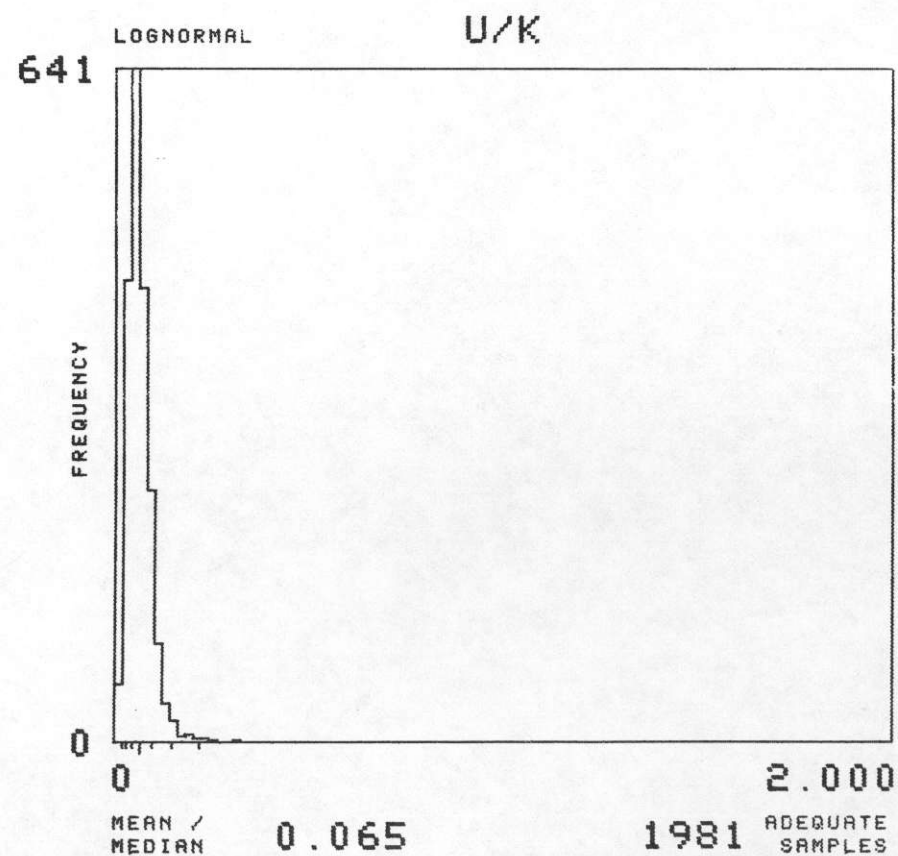
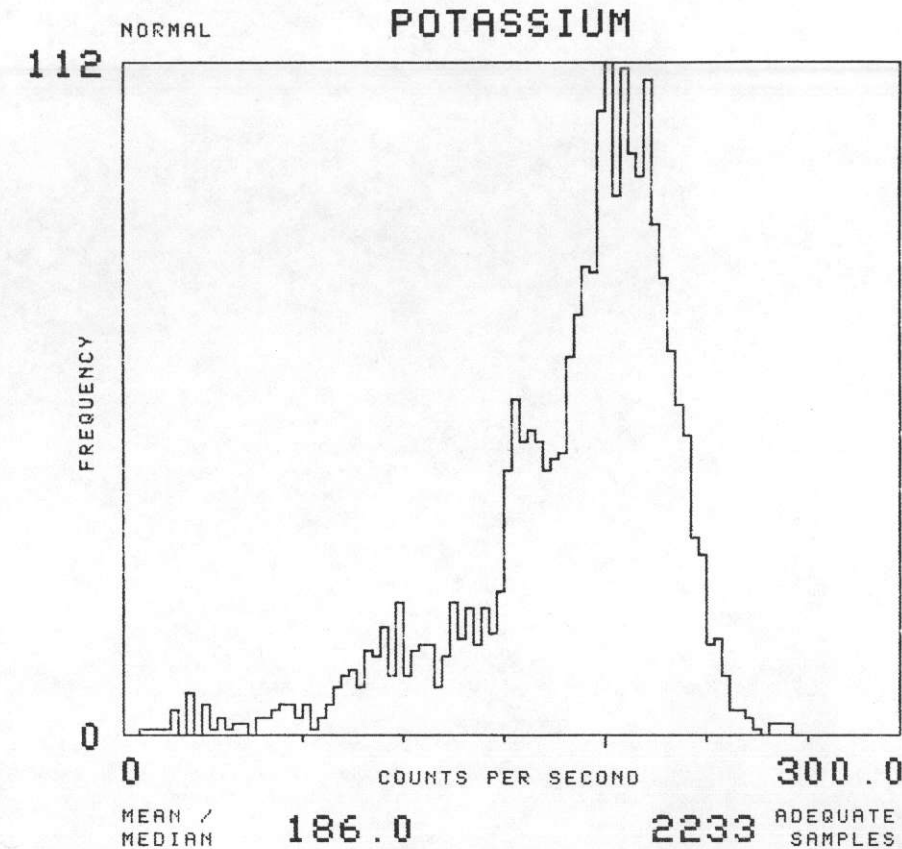
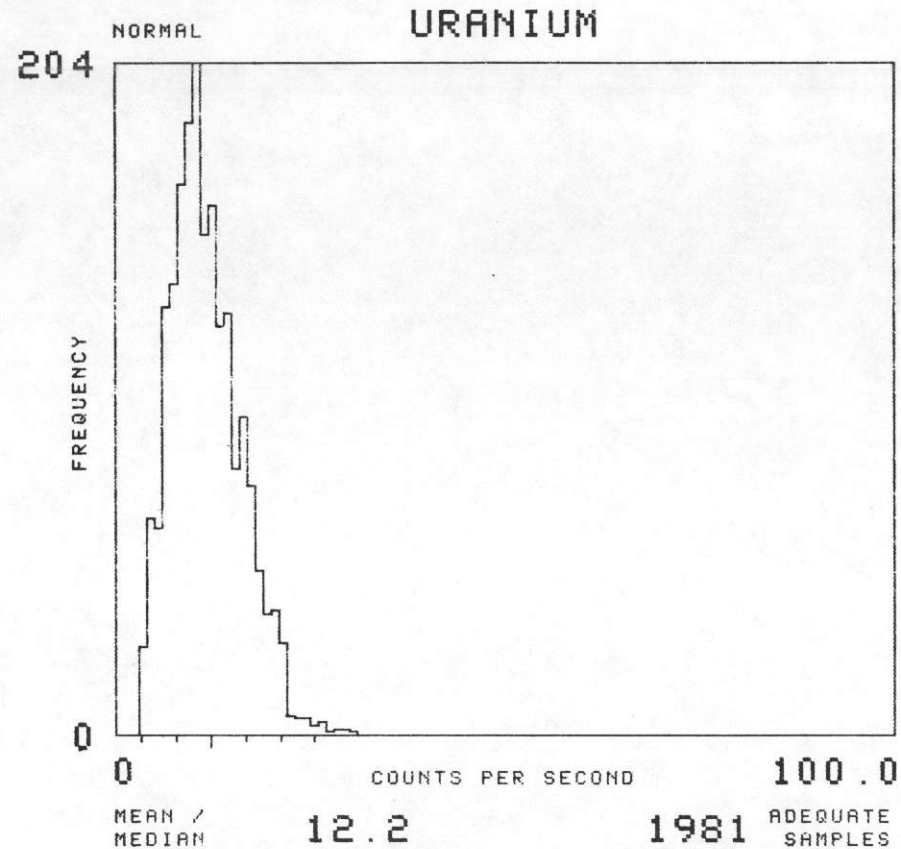
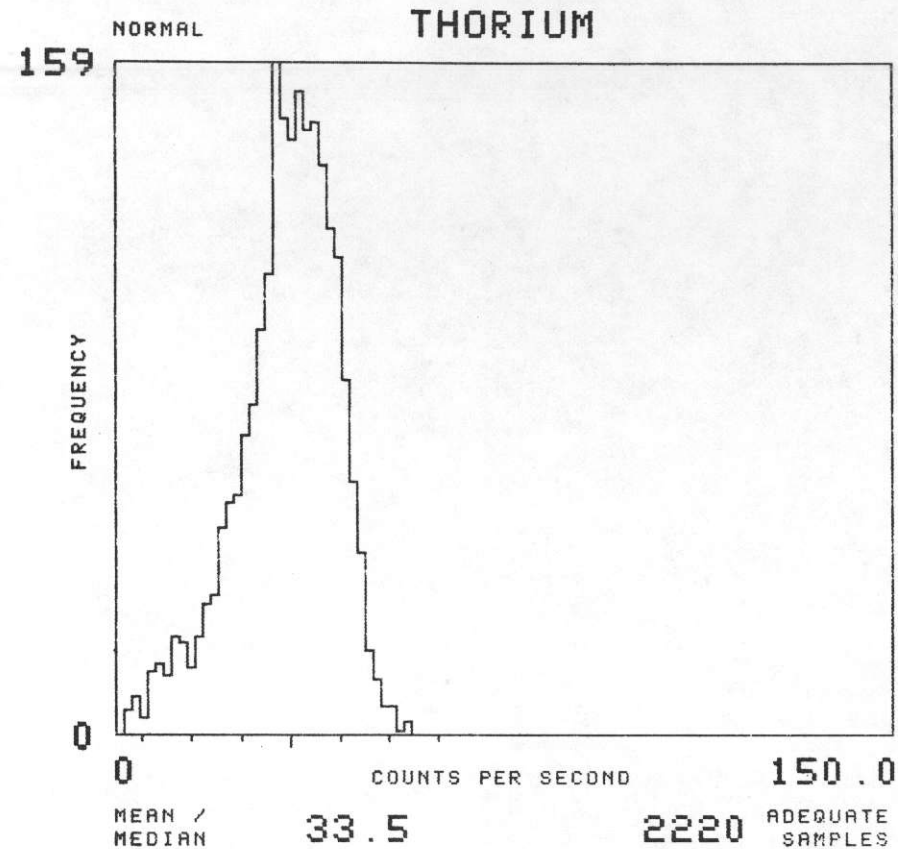


NTMS NL 16-10 GREEN BAY, WISCONSIN

SOIL GROUP : I16 TOTAL NUMBER OF SAMPLES 2344

GEOMETRICS 1977

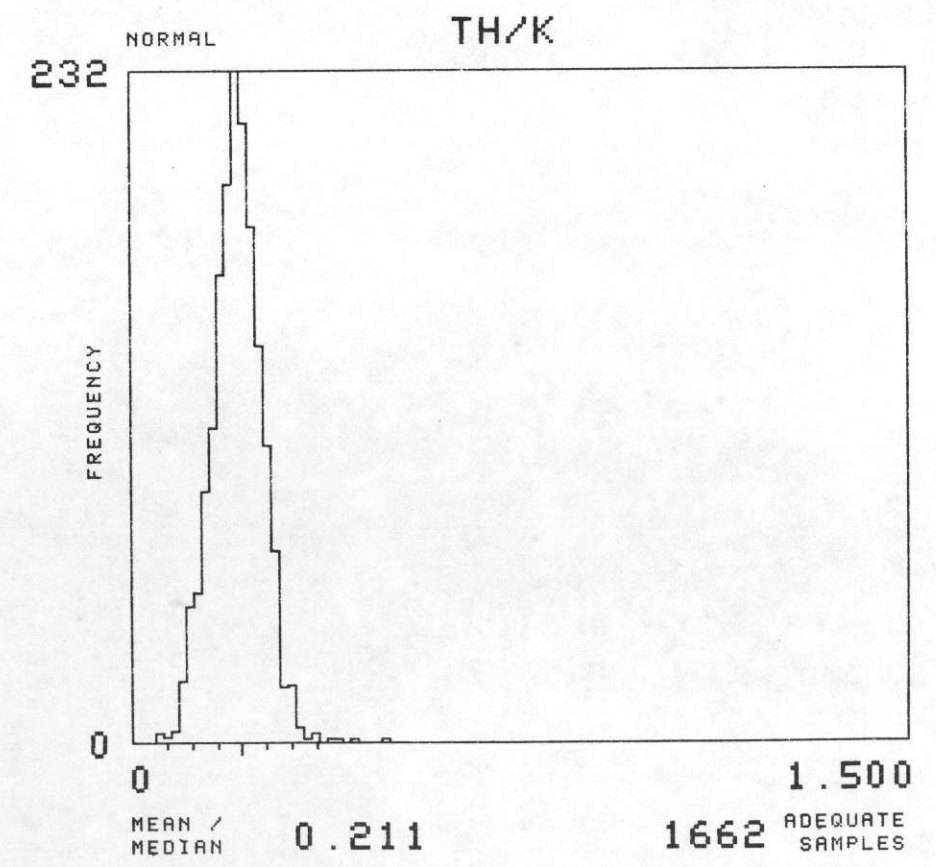
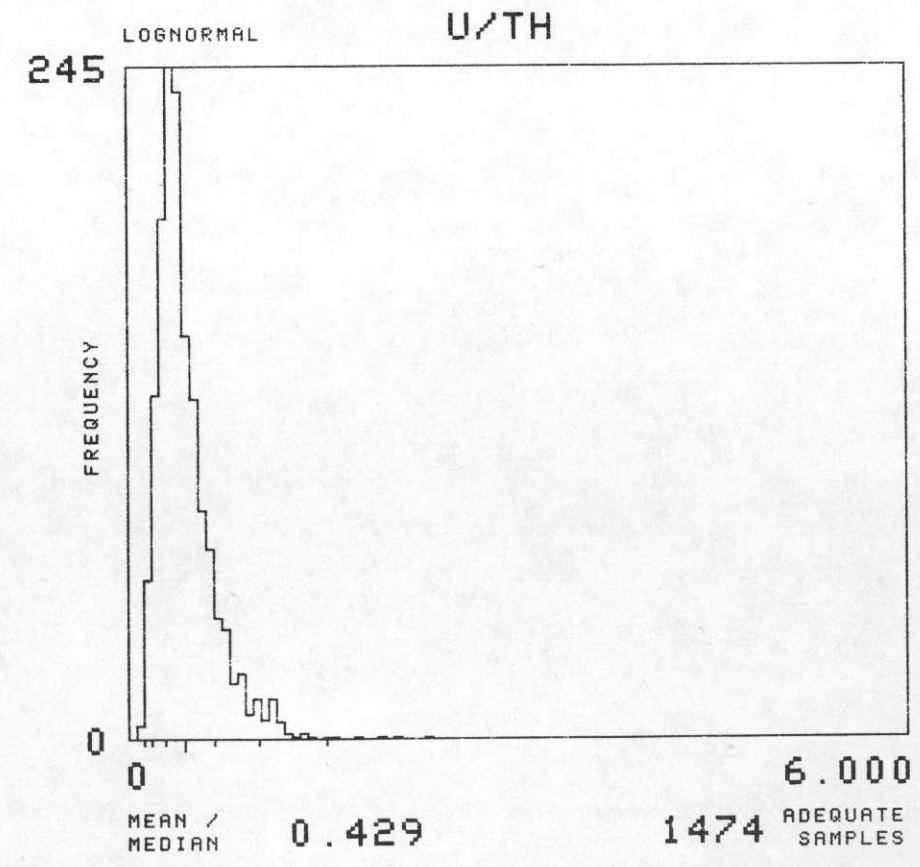
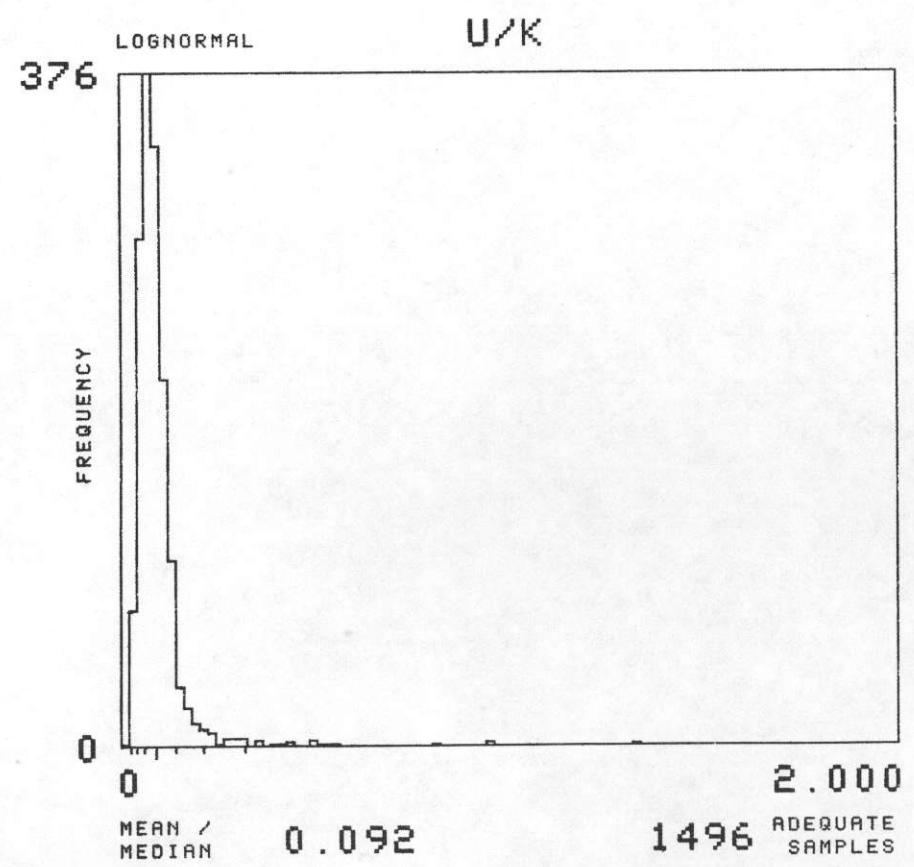
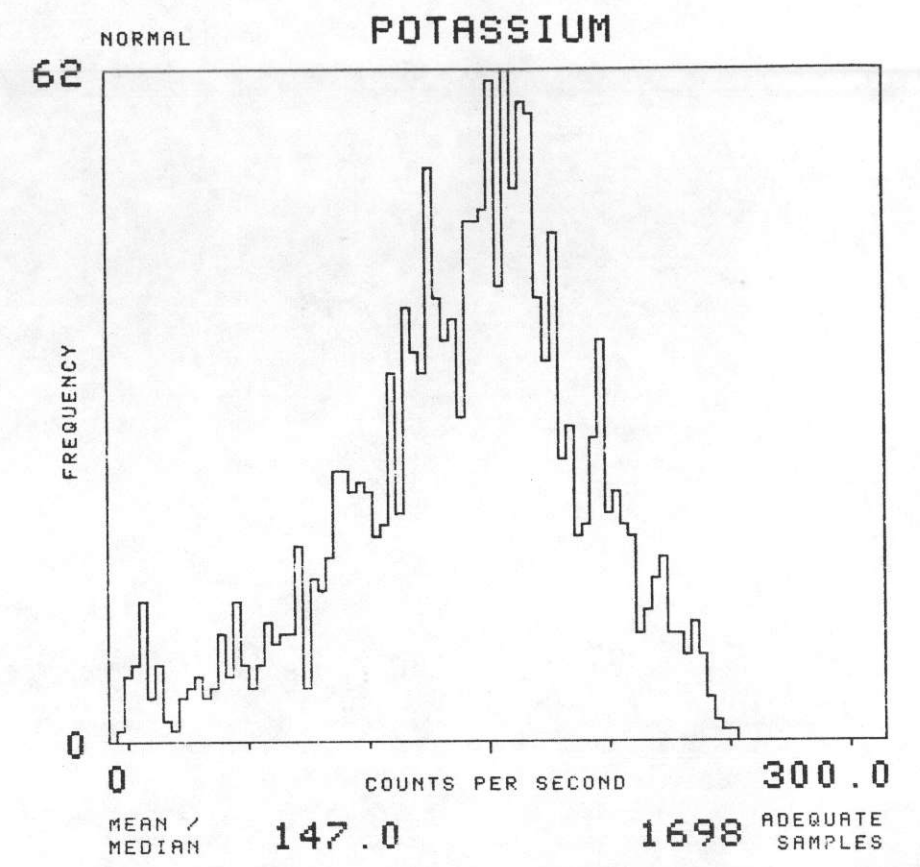
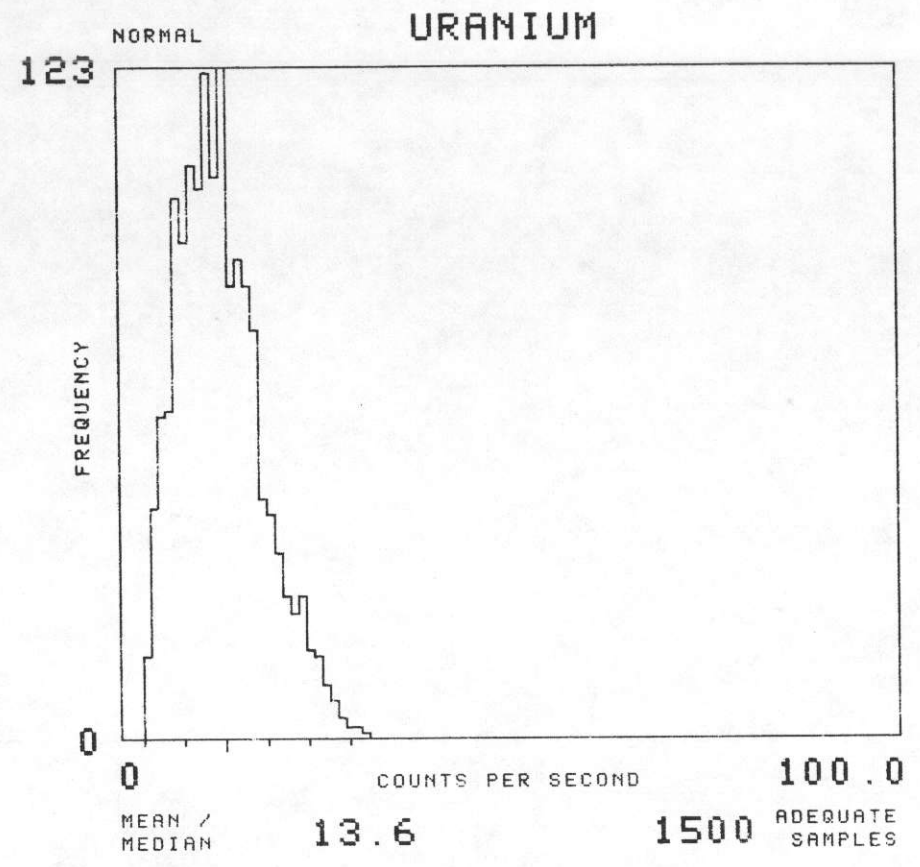
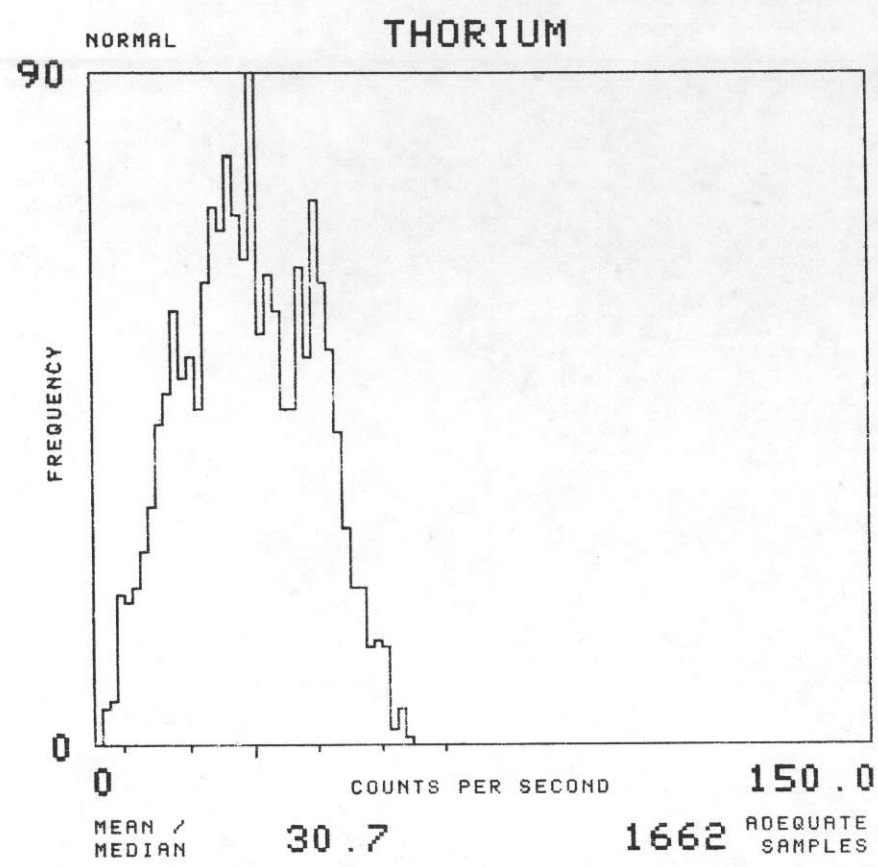




NTMS NL 16-10 GREEN BAY, WISCONSIN

SOIL GROUP : I21 TOTAL NUMBER OF SAMPLES 1717

GEOMETRICS 1977

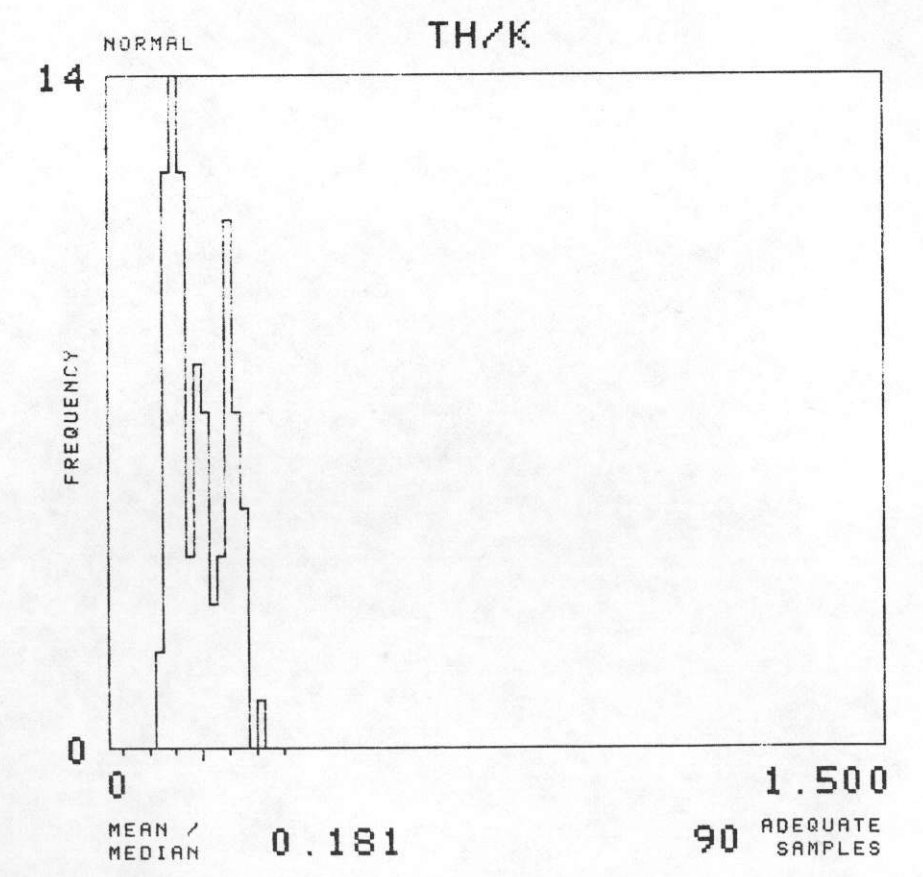
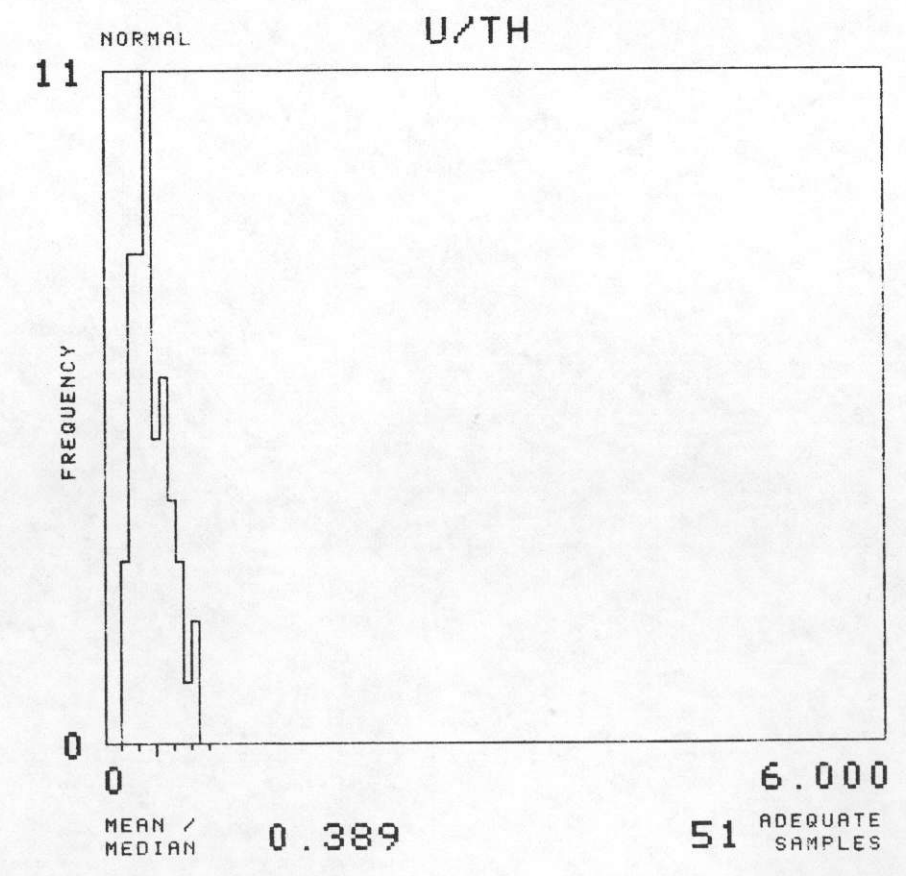
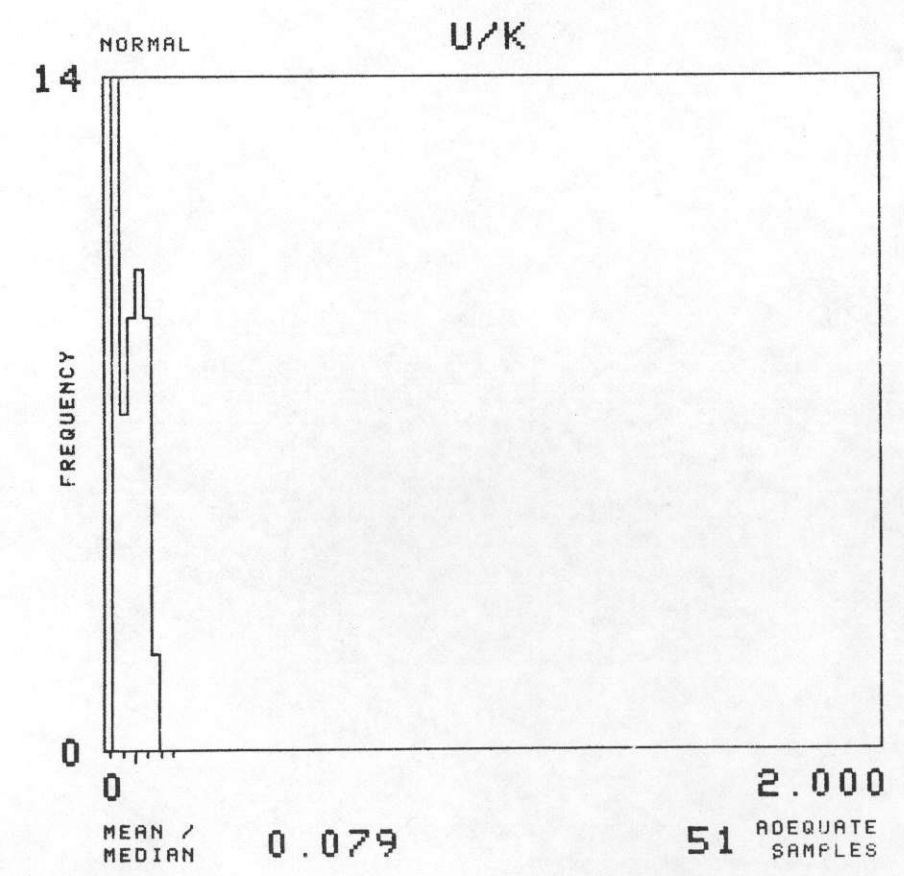
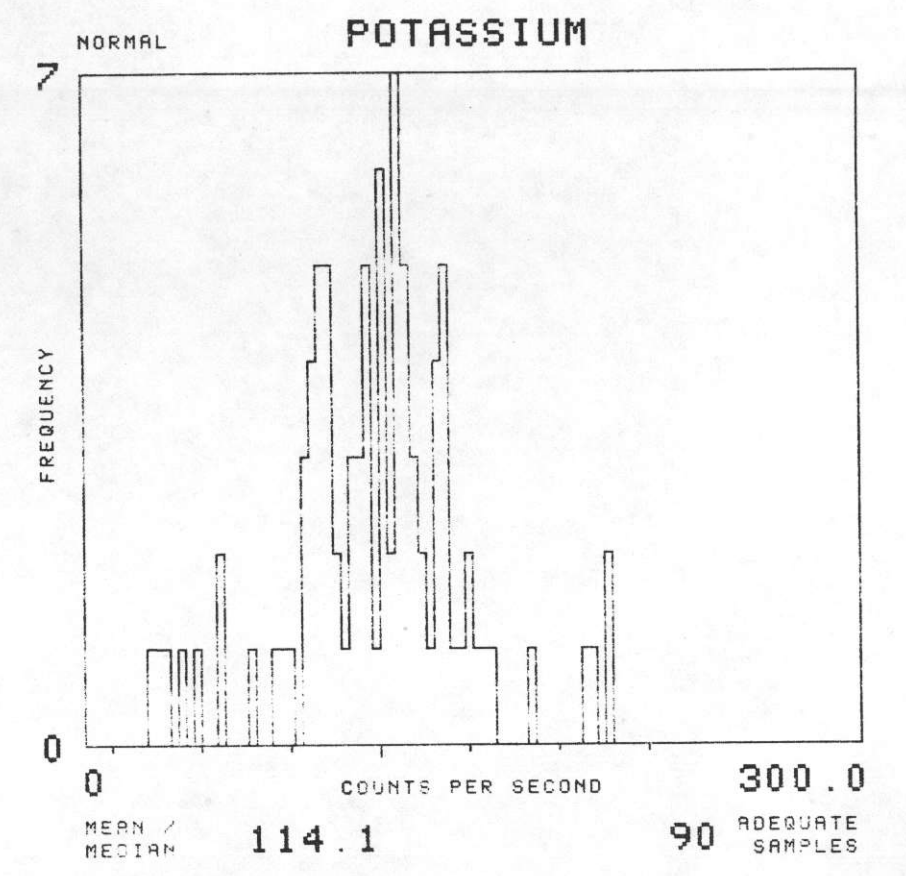
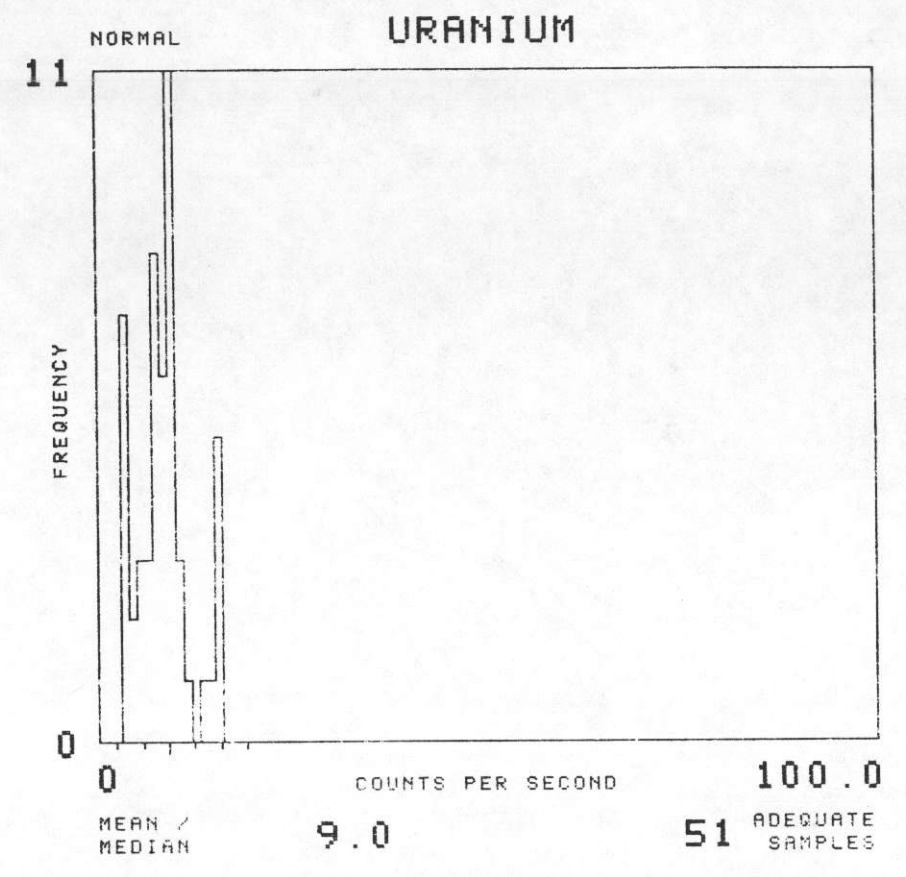
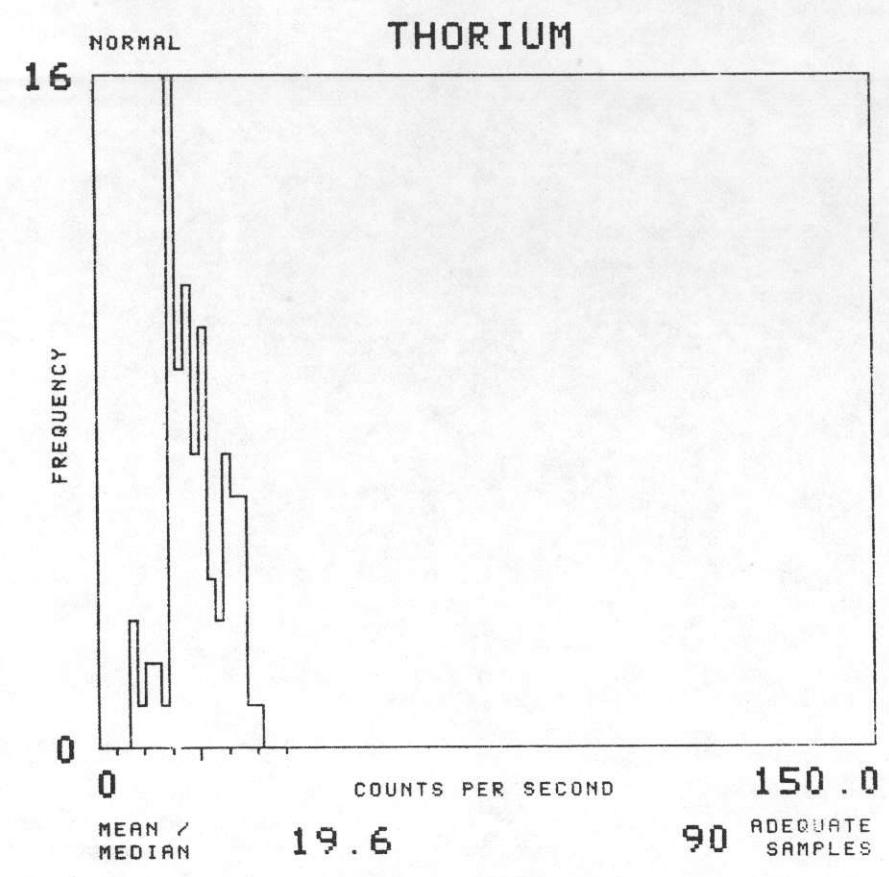


NTMS NL 16-10 GREEN BAY, WISCONSIN

SOIL GROUP : 122

TOTAL NUMBER OF SAMPLES 90

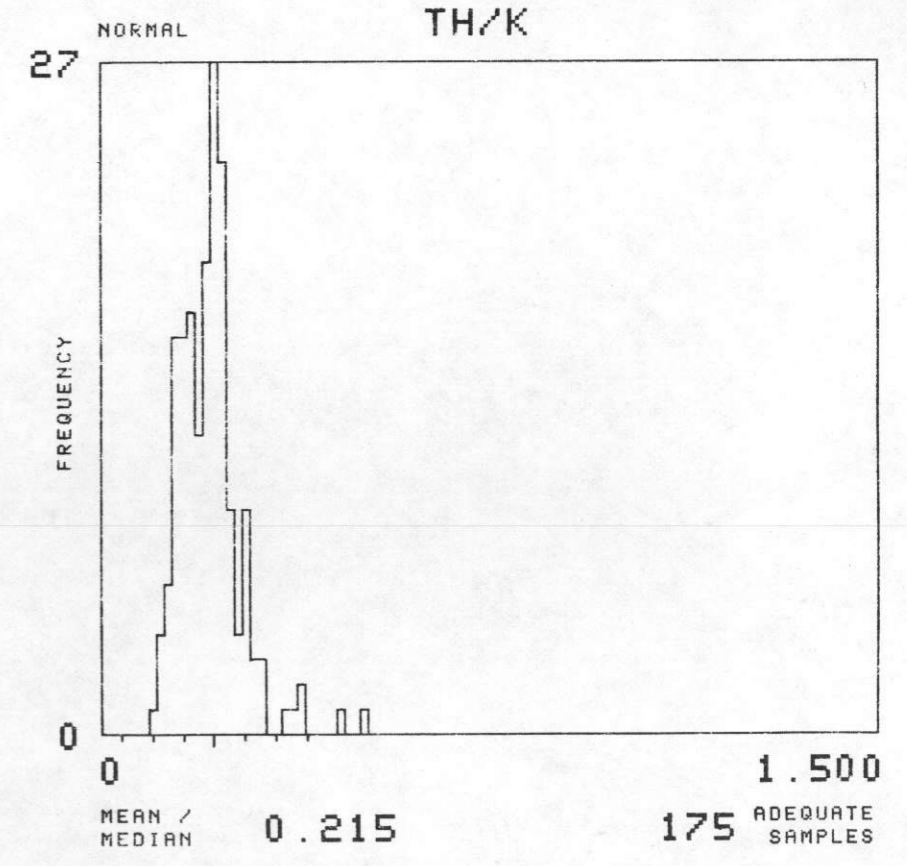
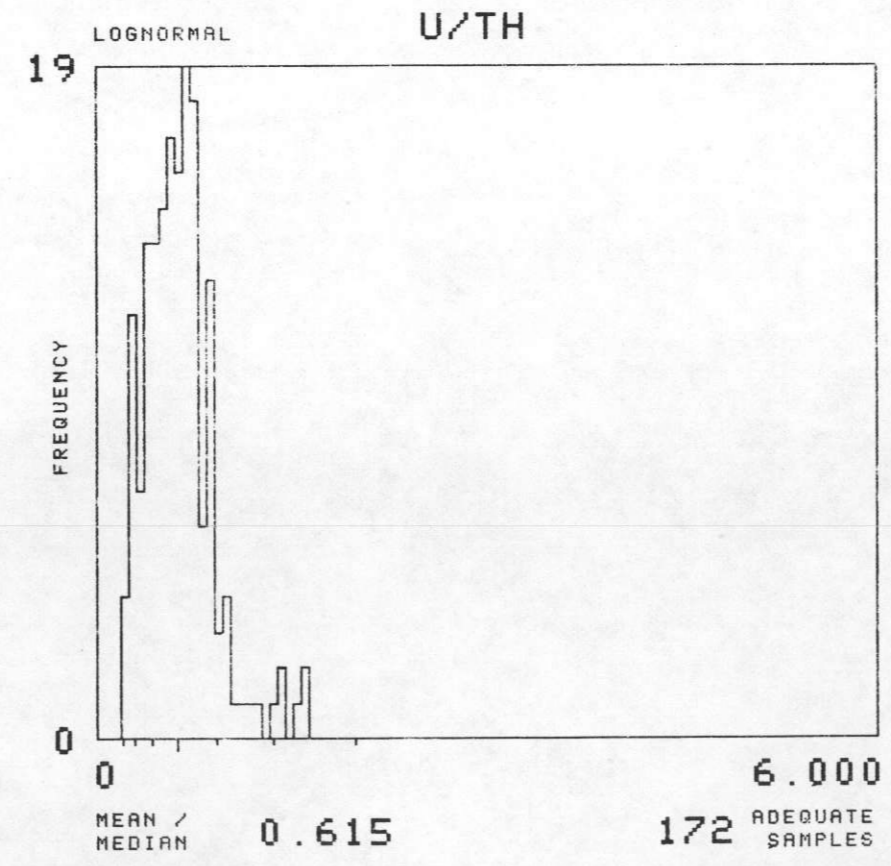
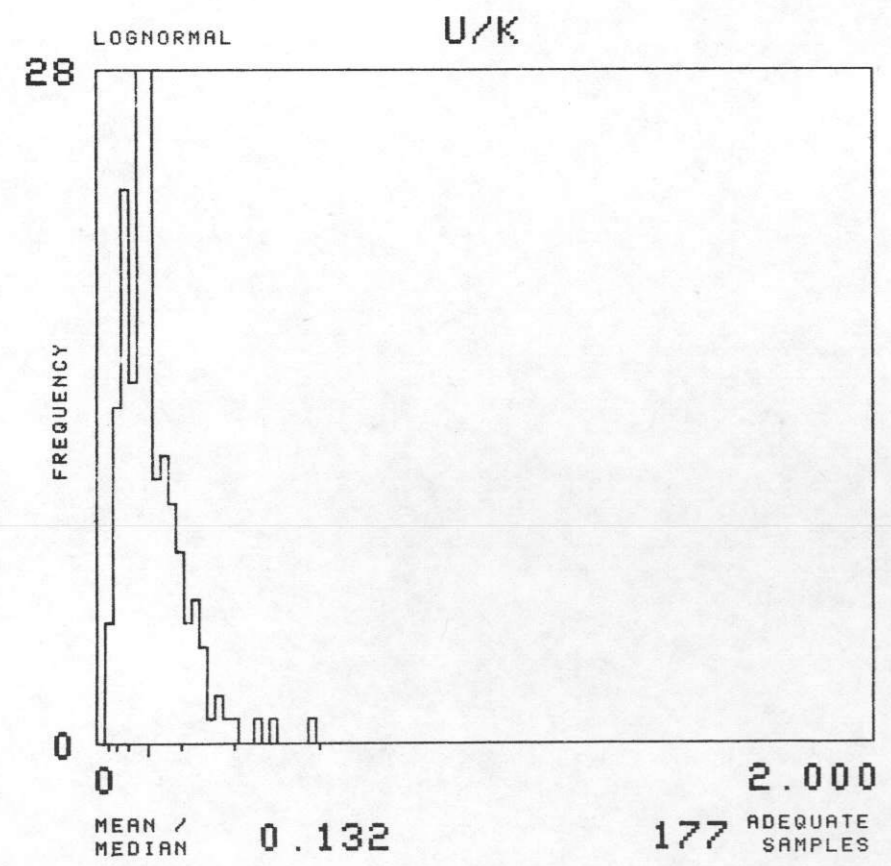
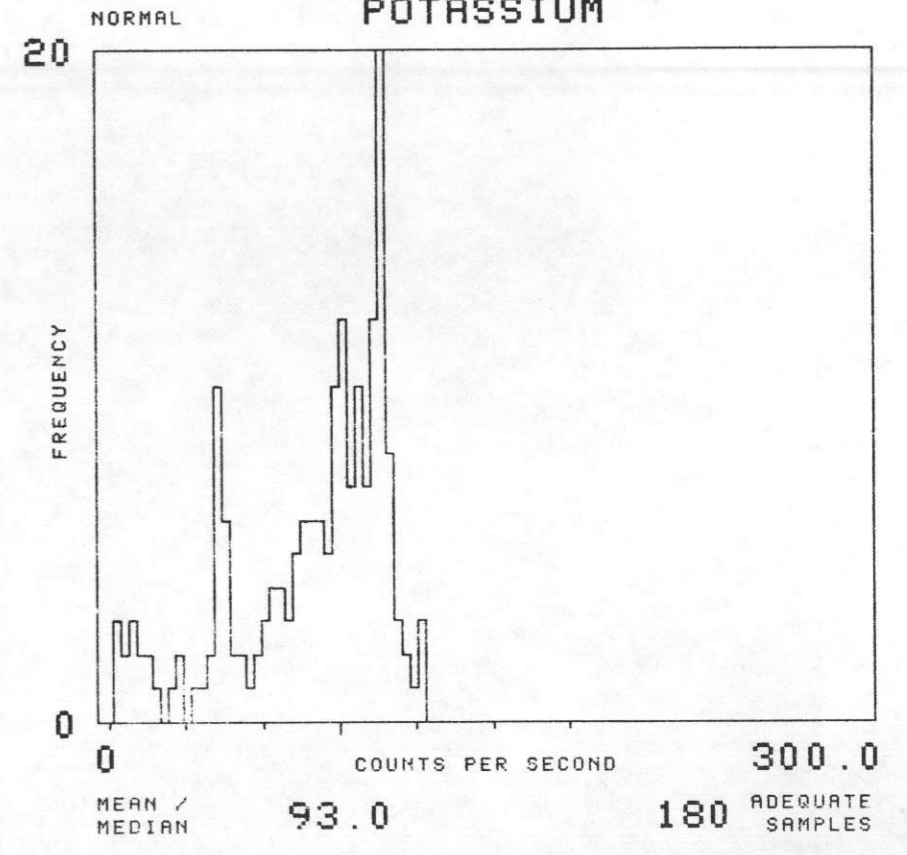
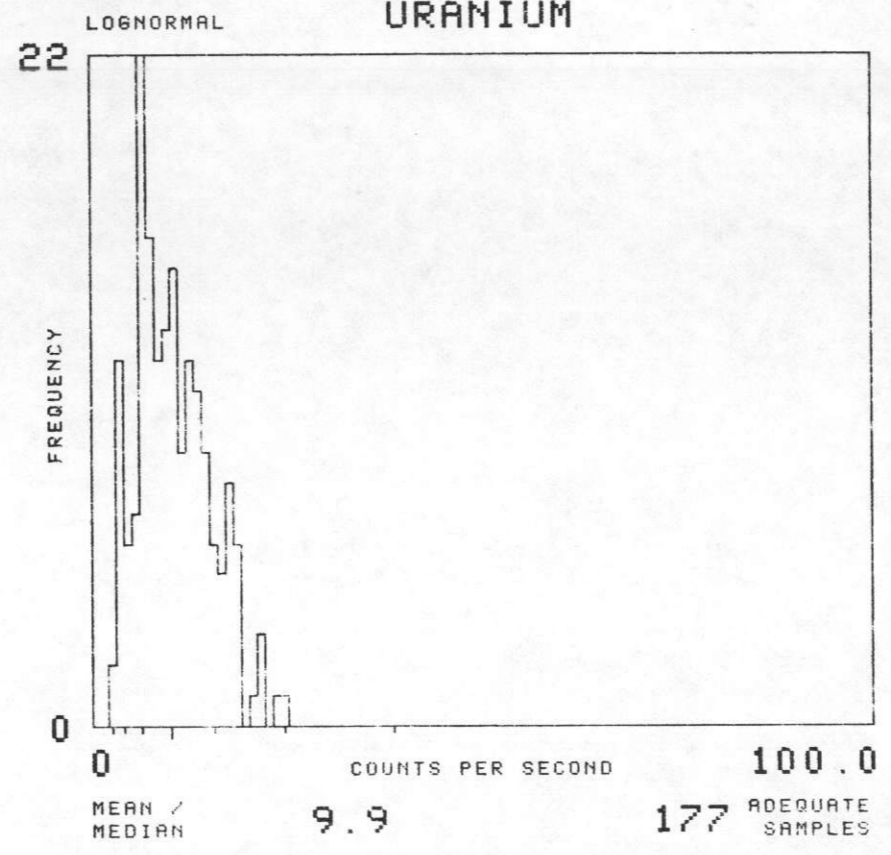
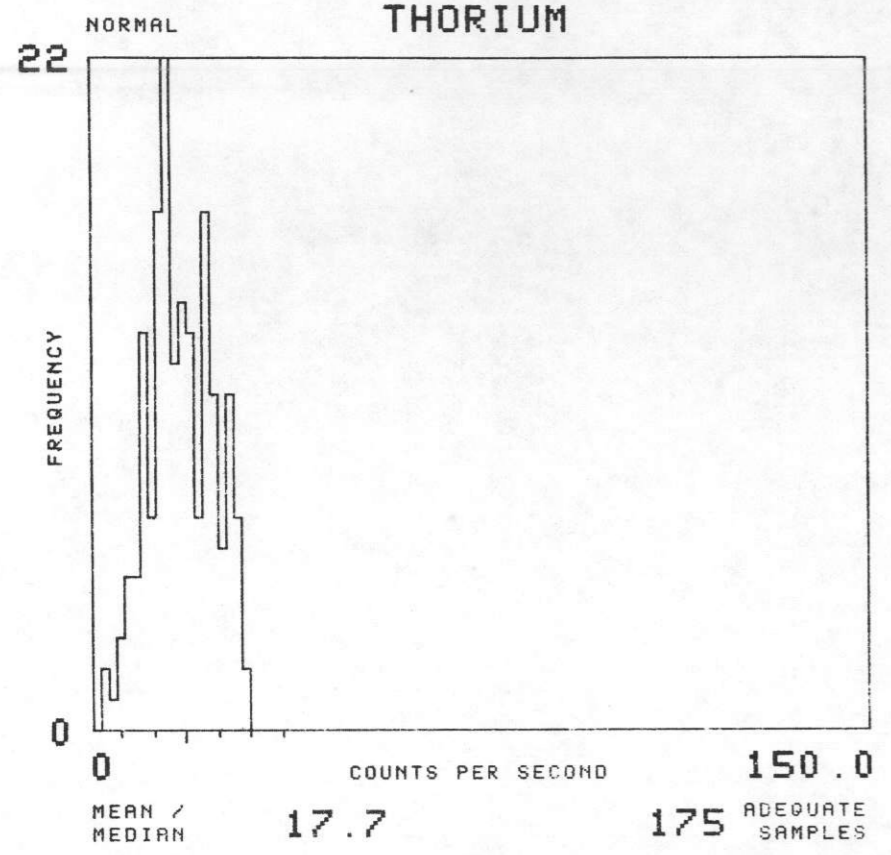
GEOMETRICS 1977

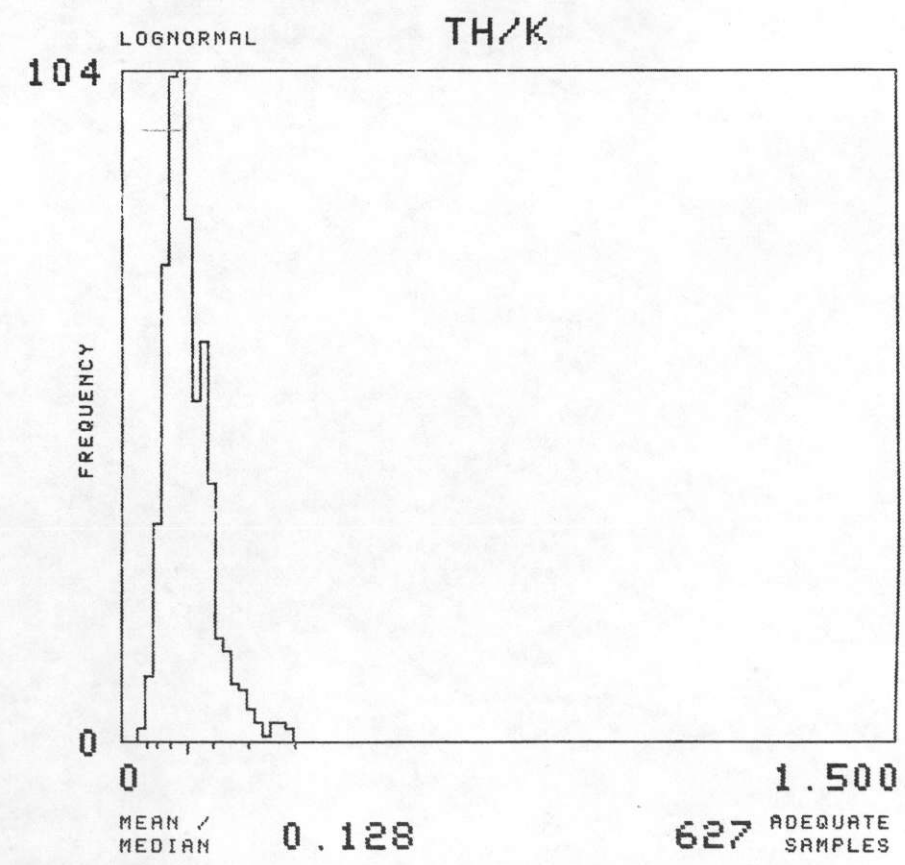
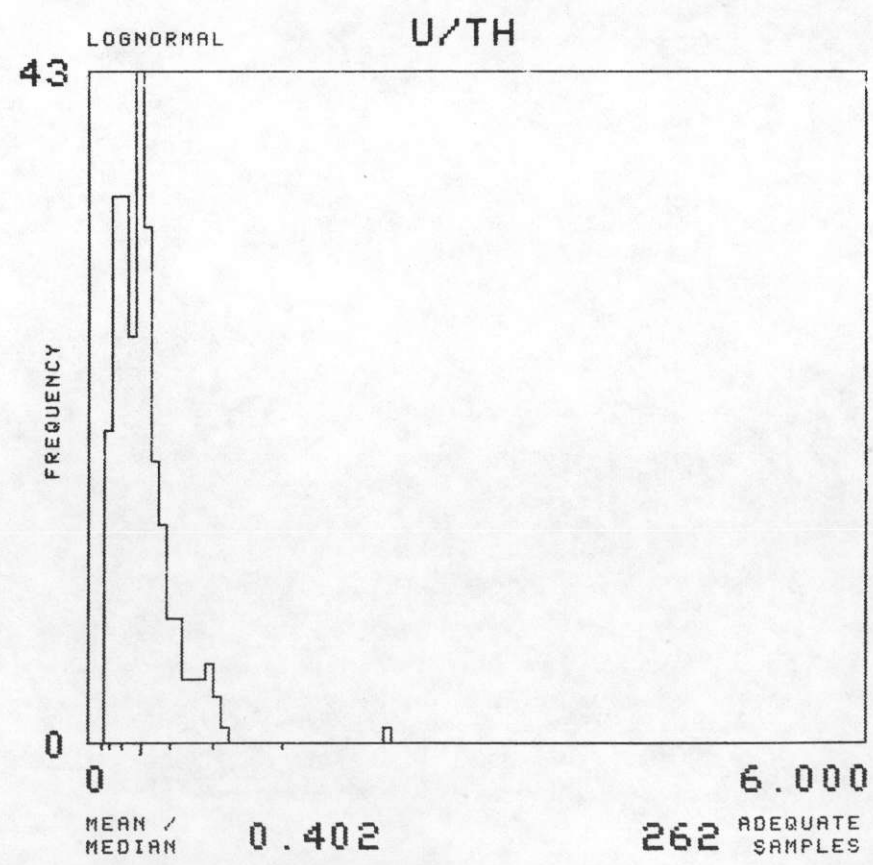
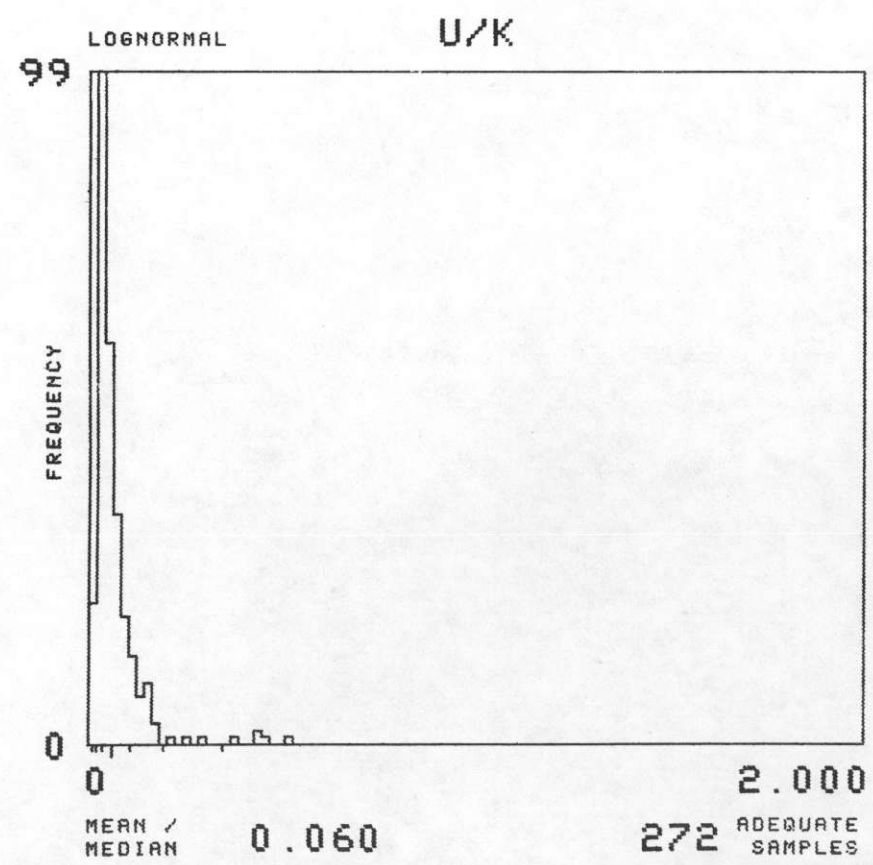
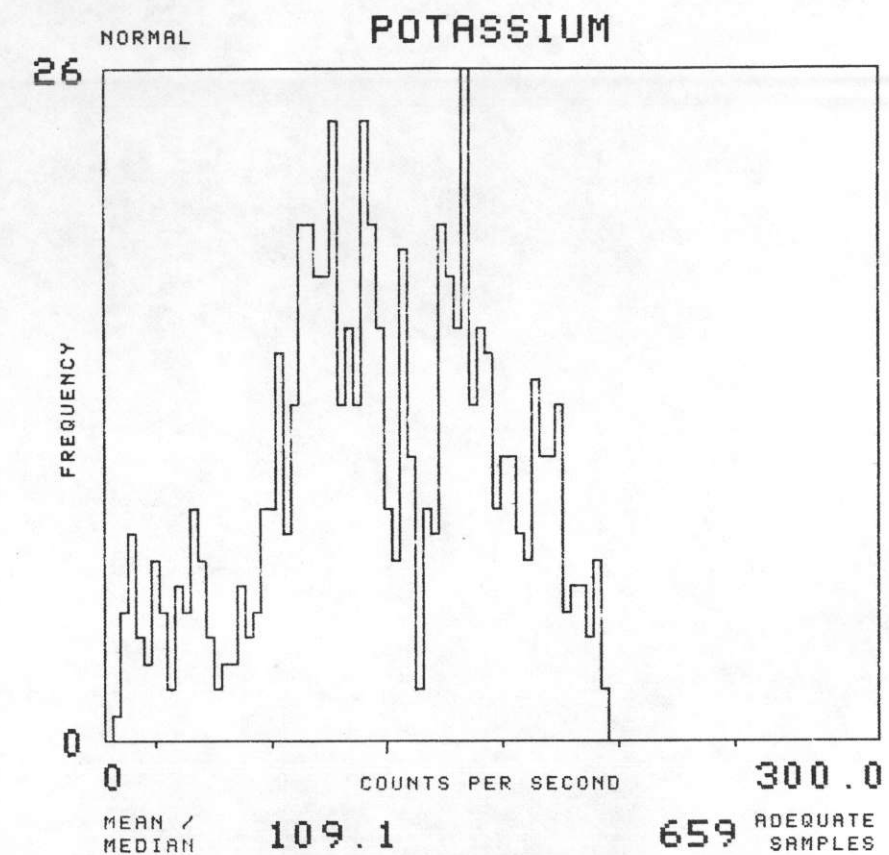
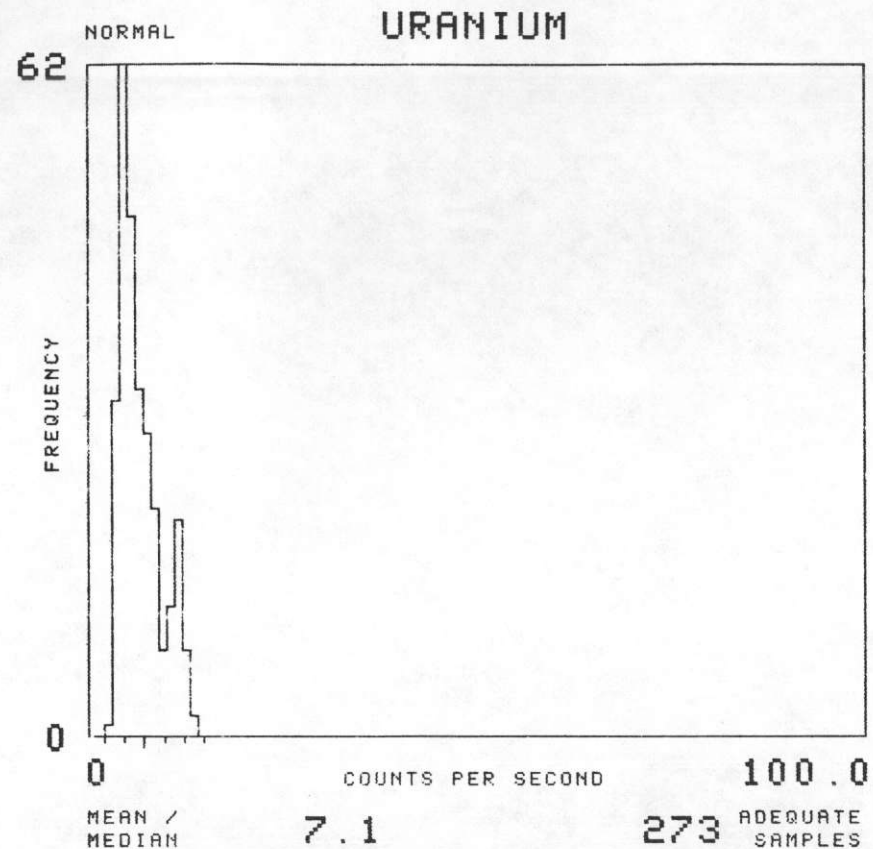
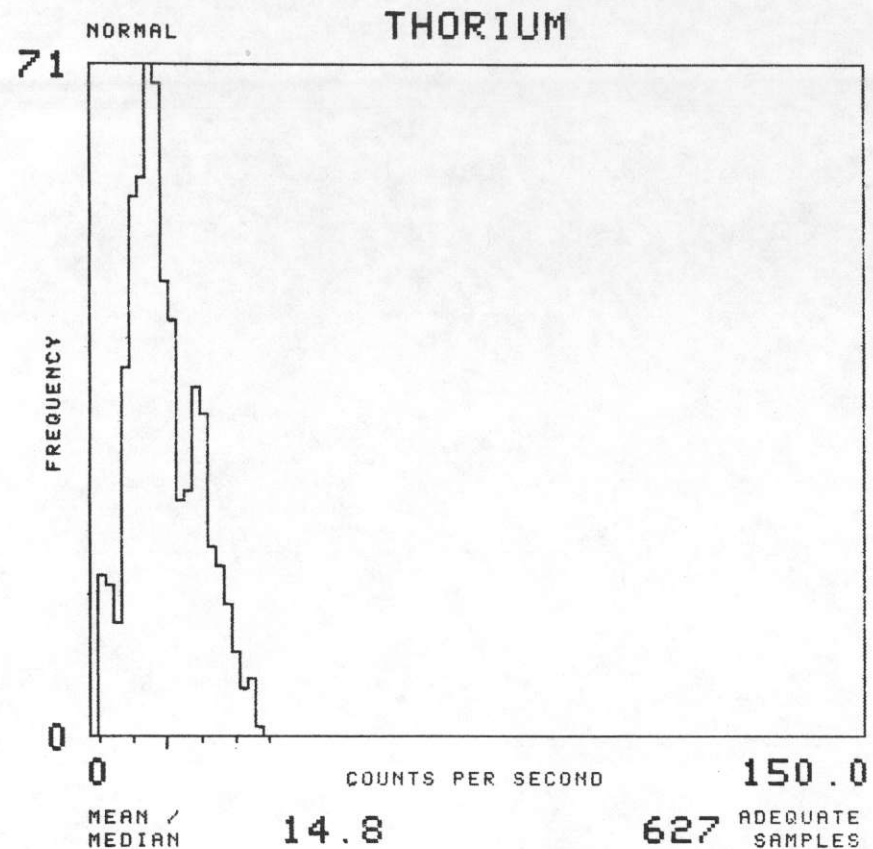


NTMS NL 16-10 GREEN BAY, WISCONSIN

SOIL GROUP : J 2 TOTAL NUMBER OF SAMPLES 185

GEOMETRICS 1977

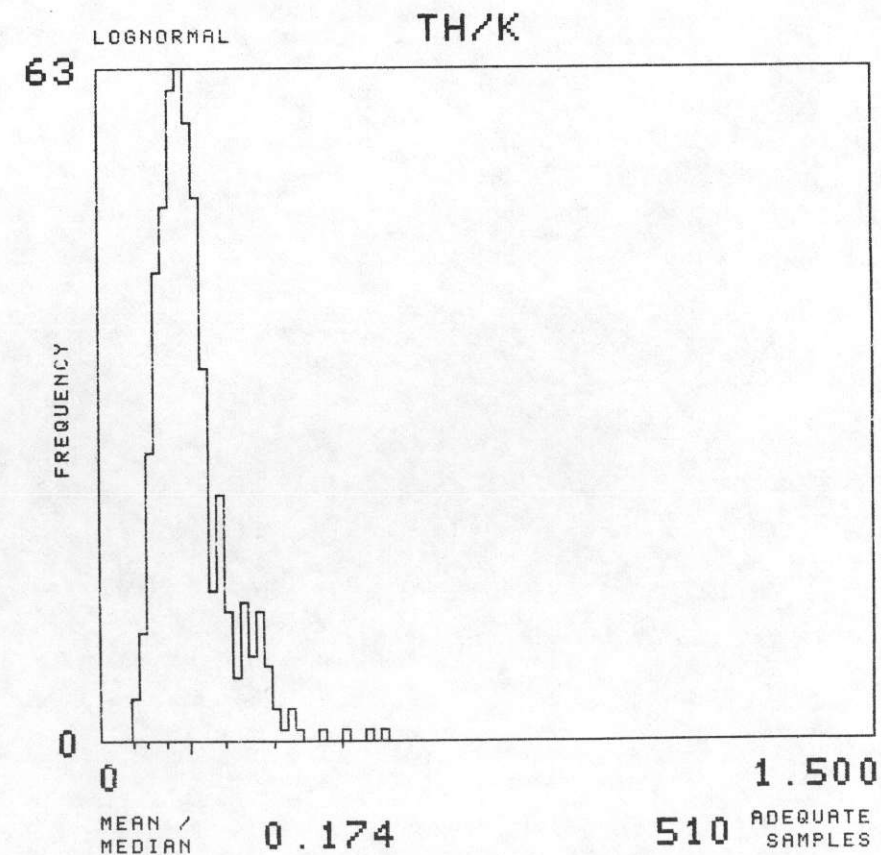
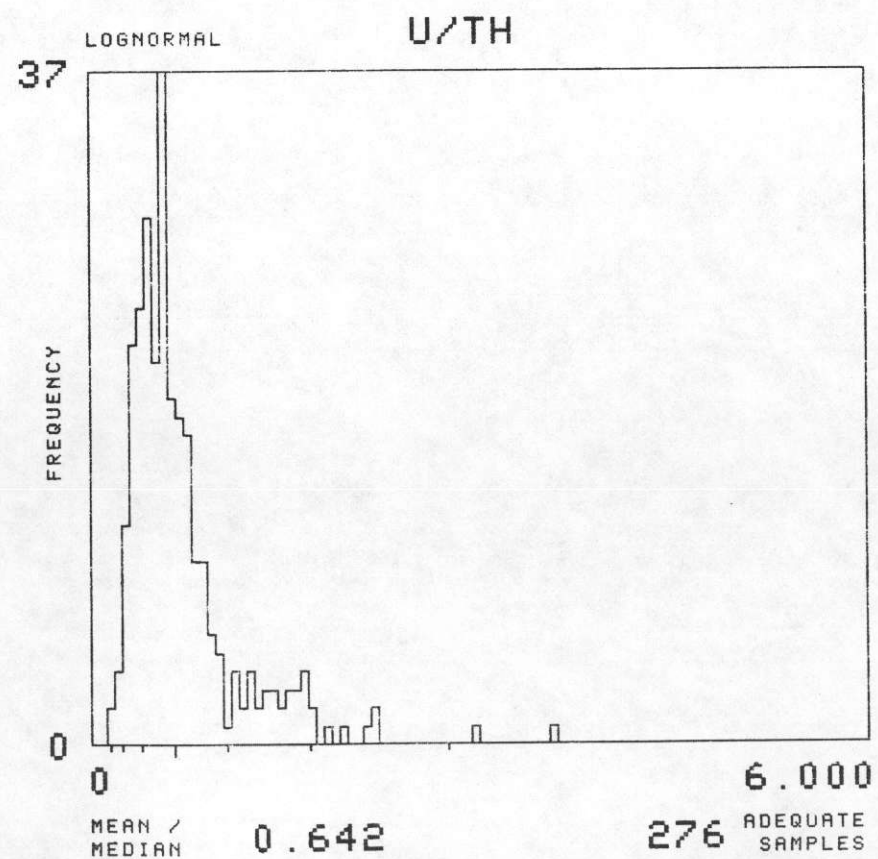
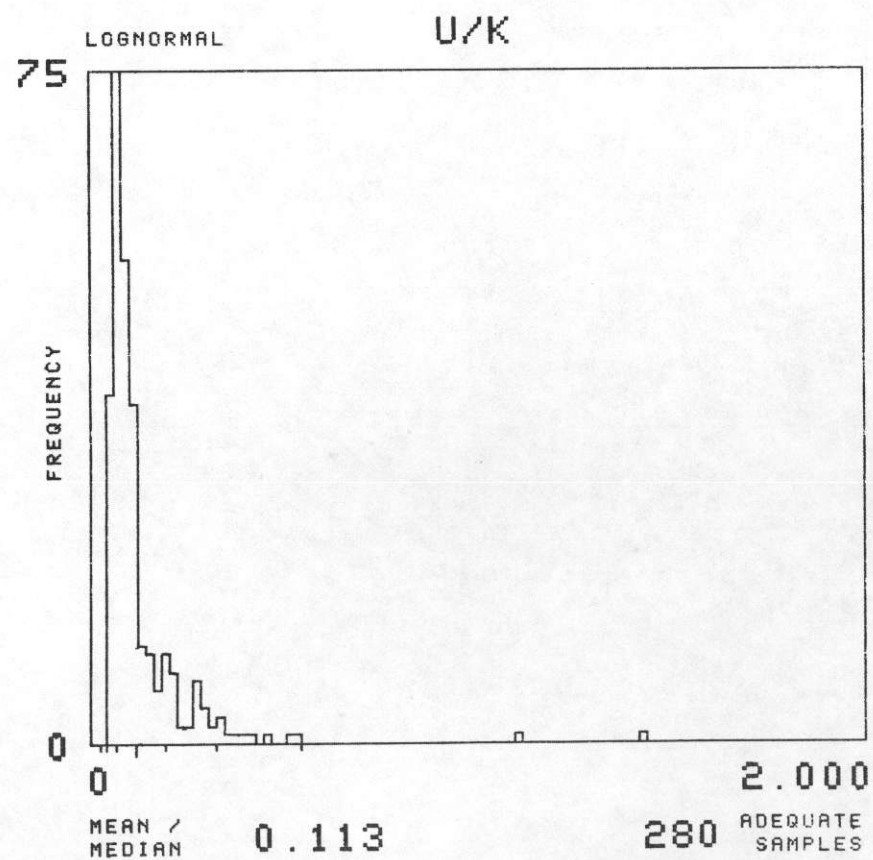
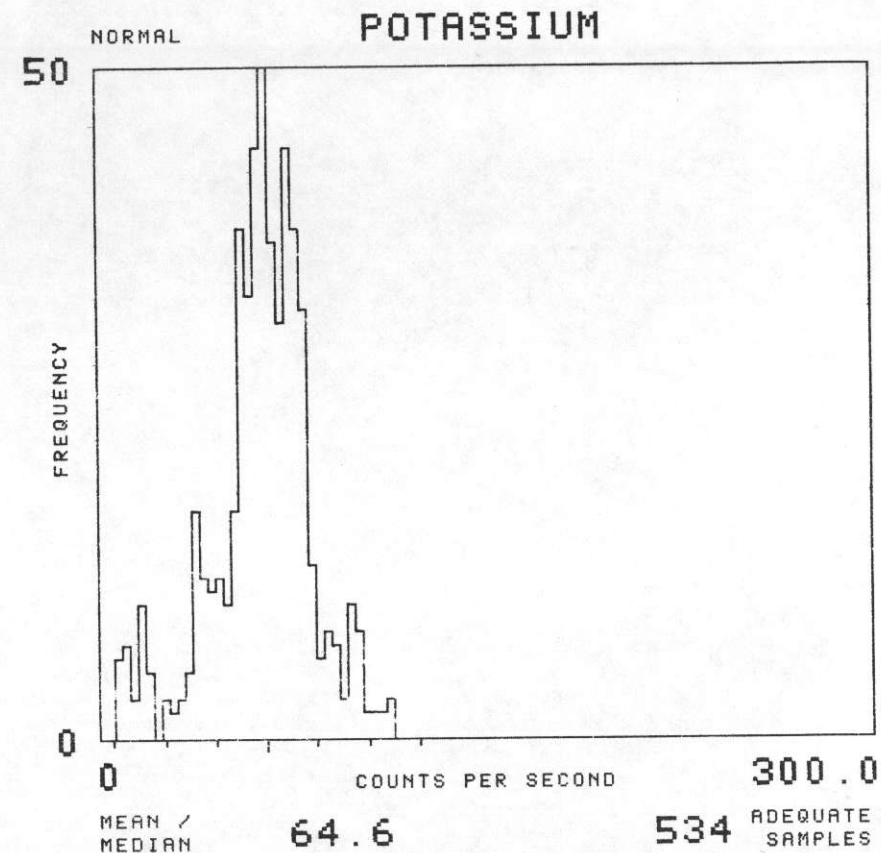
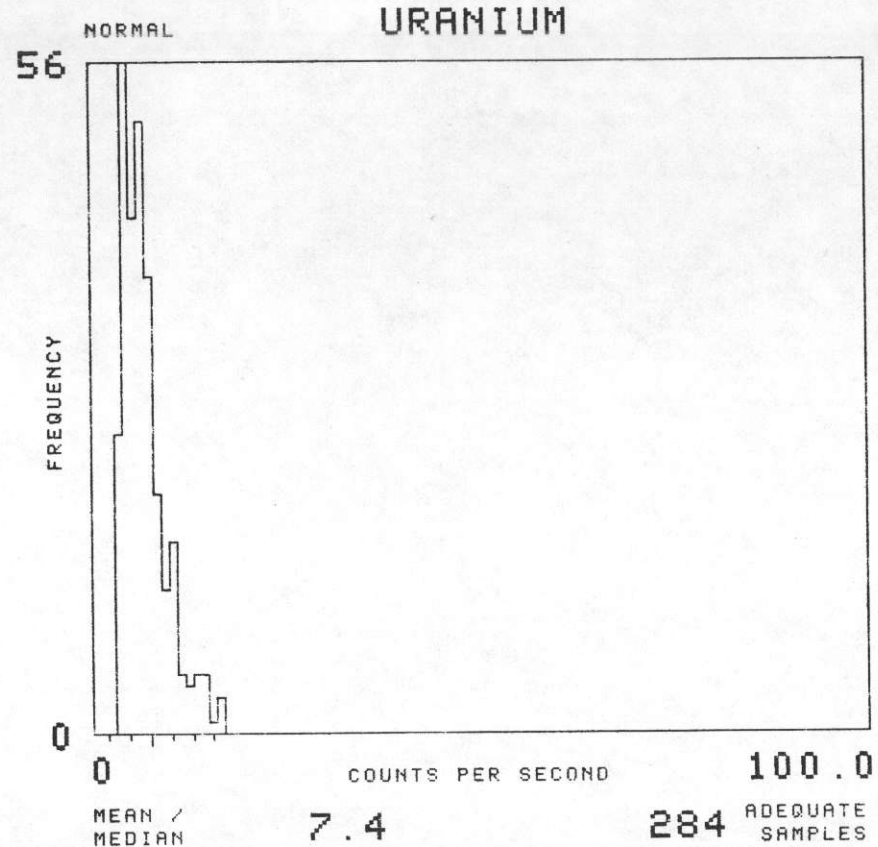
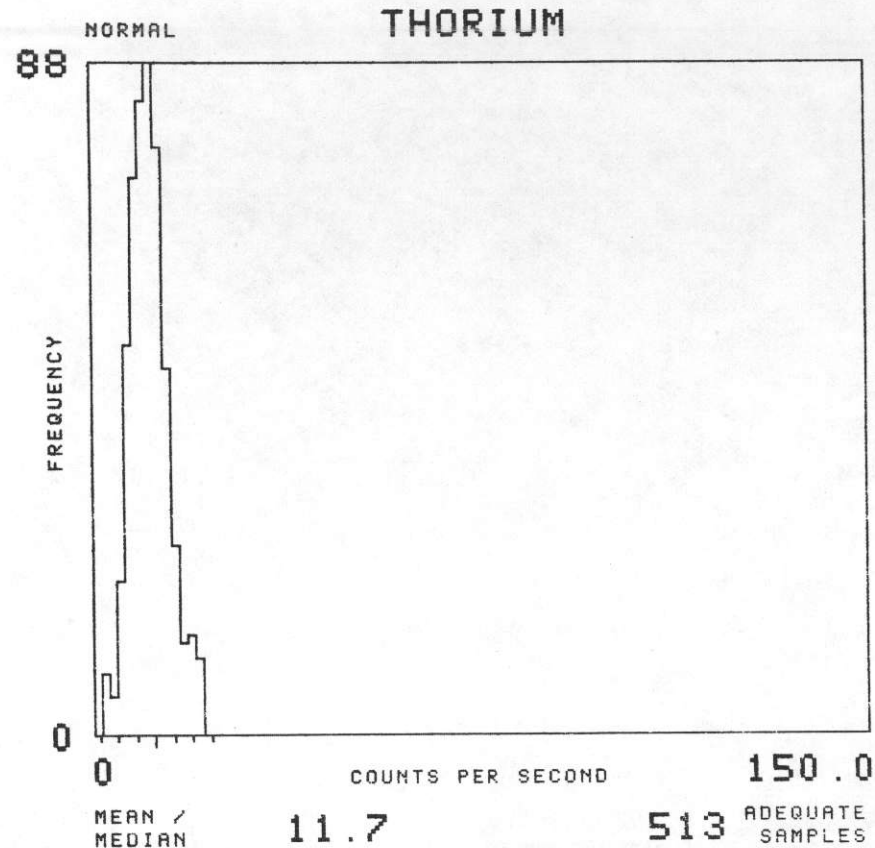


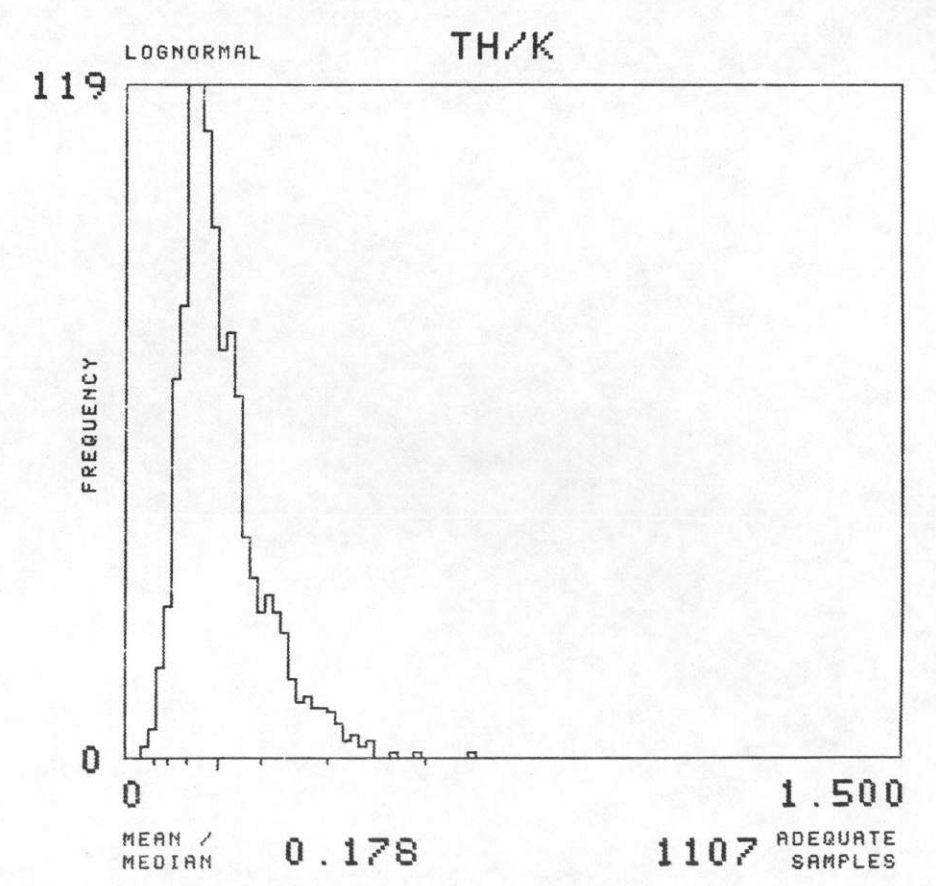
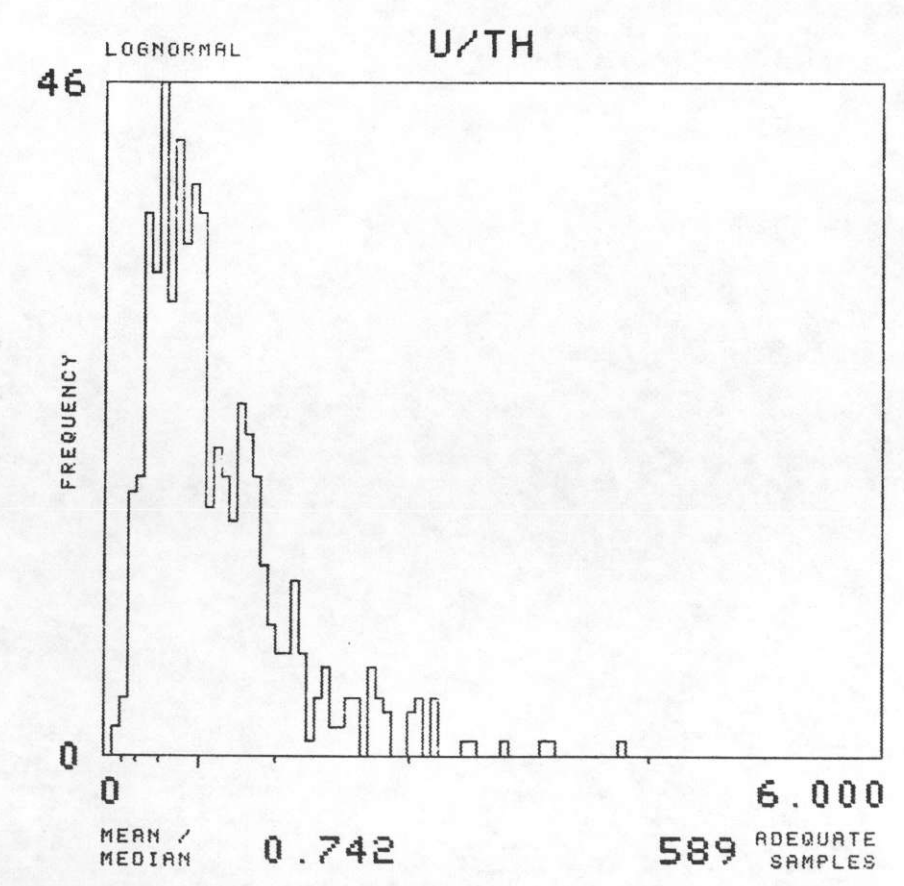
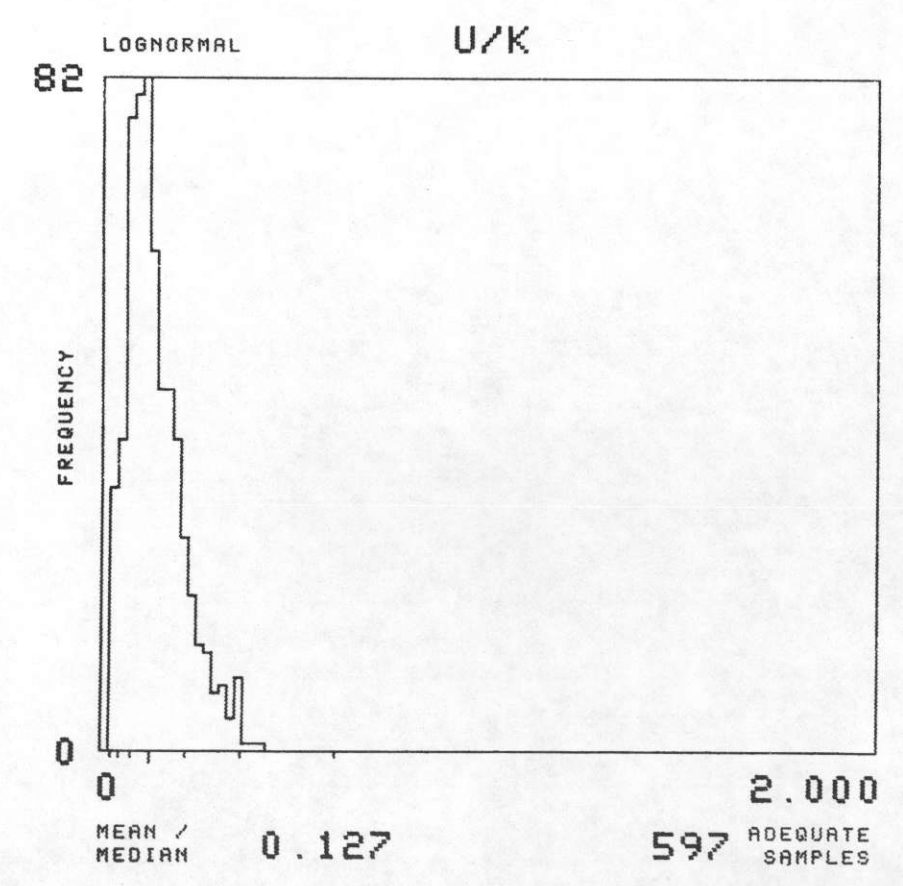
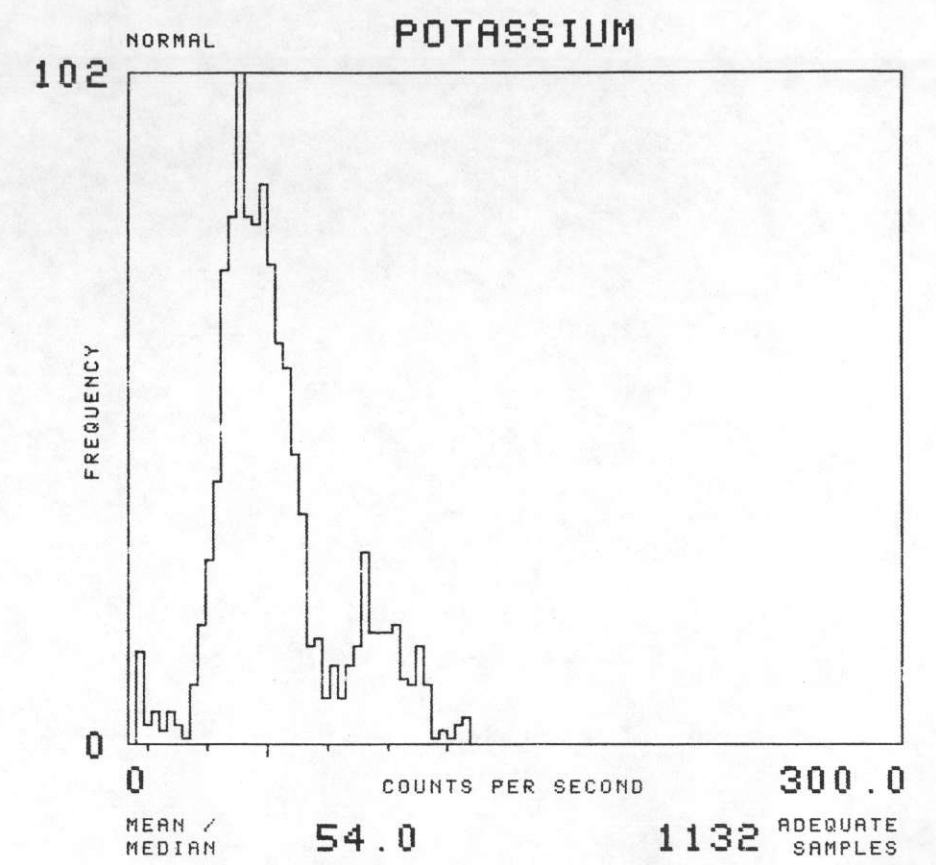
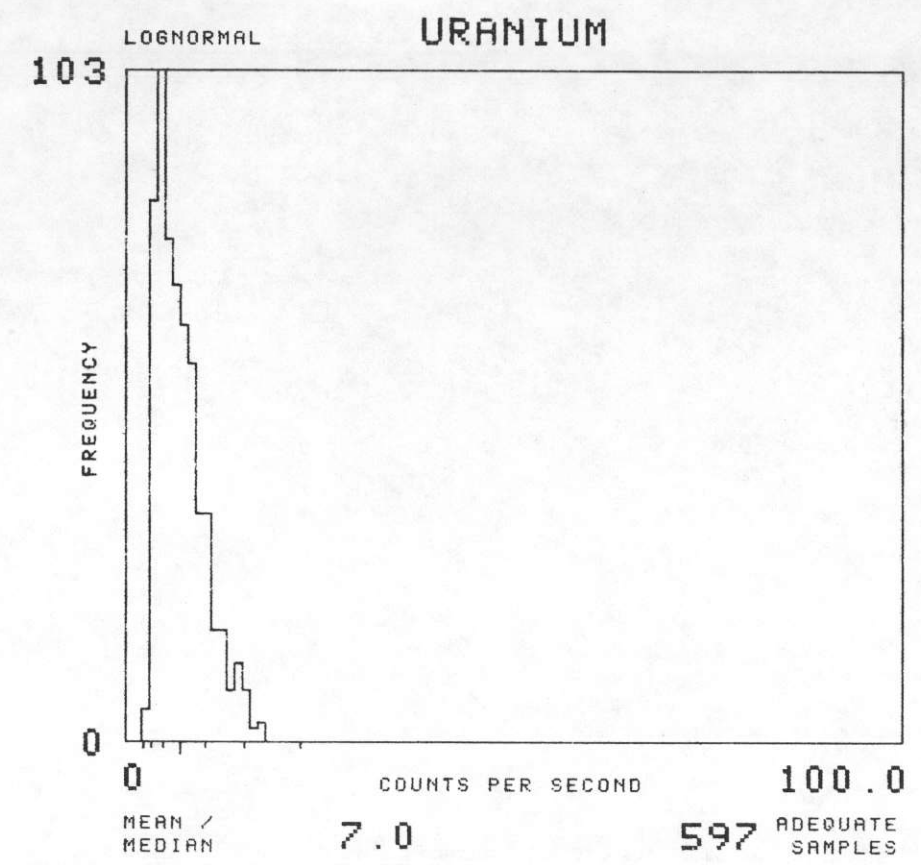
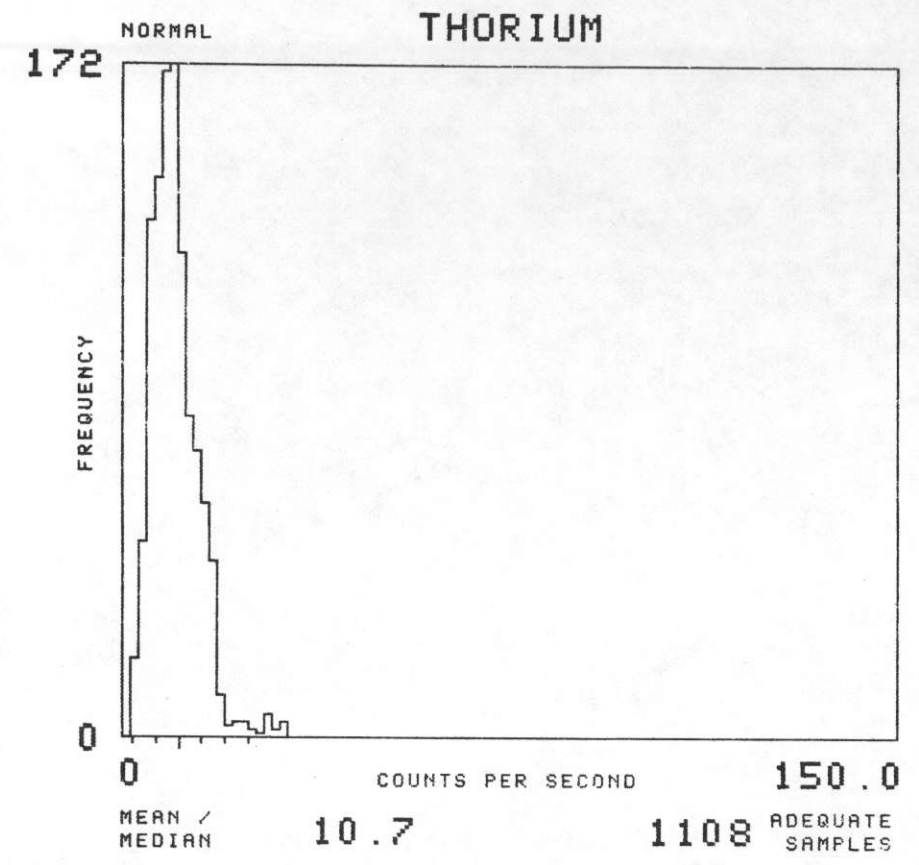


NTMS NL 16-10 GREEN BAY, WISCONSIN

SOIL GROUP : J 4 TOTAL NUMBER OF SAMPLES 541

GEOMETRICS 1977

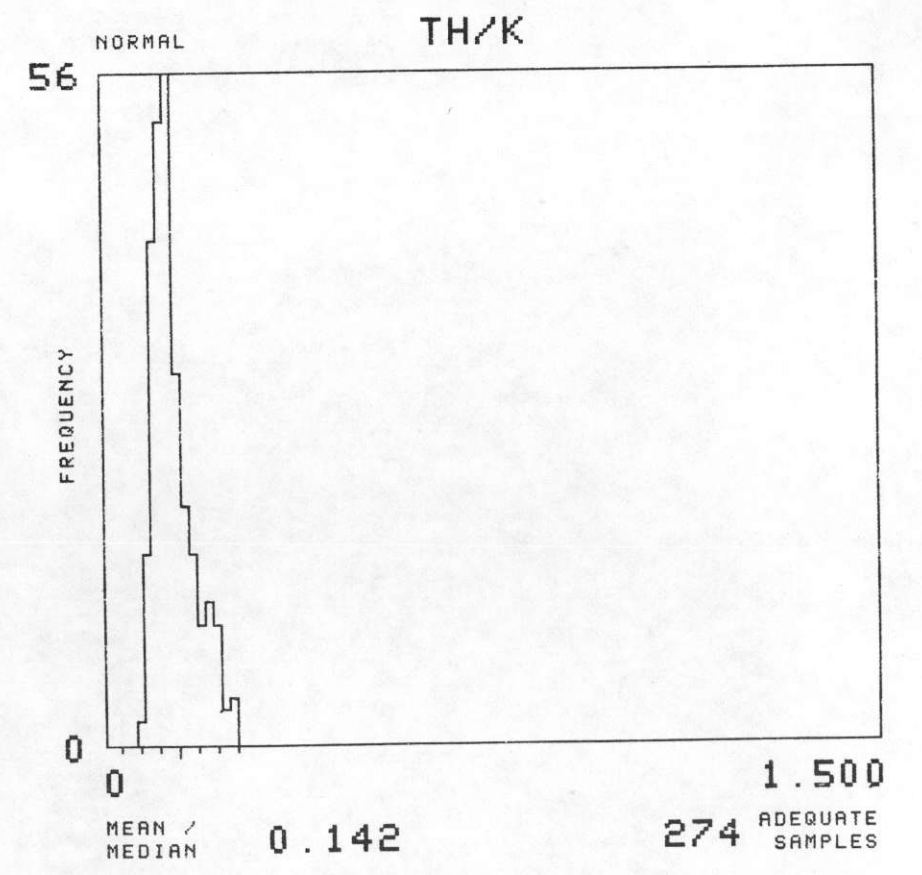
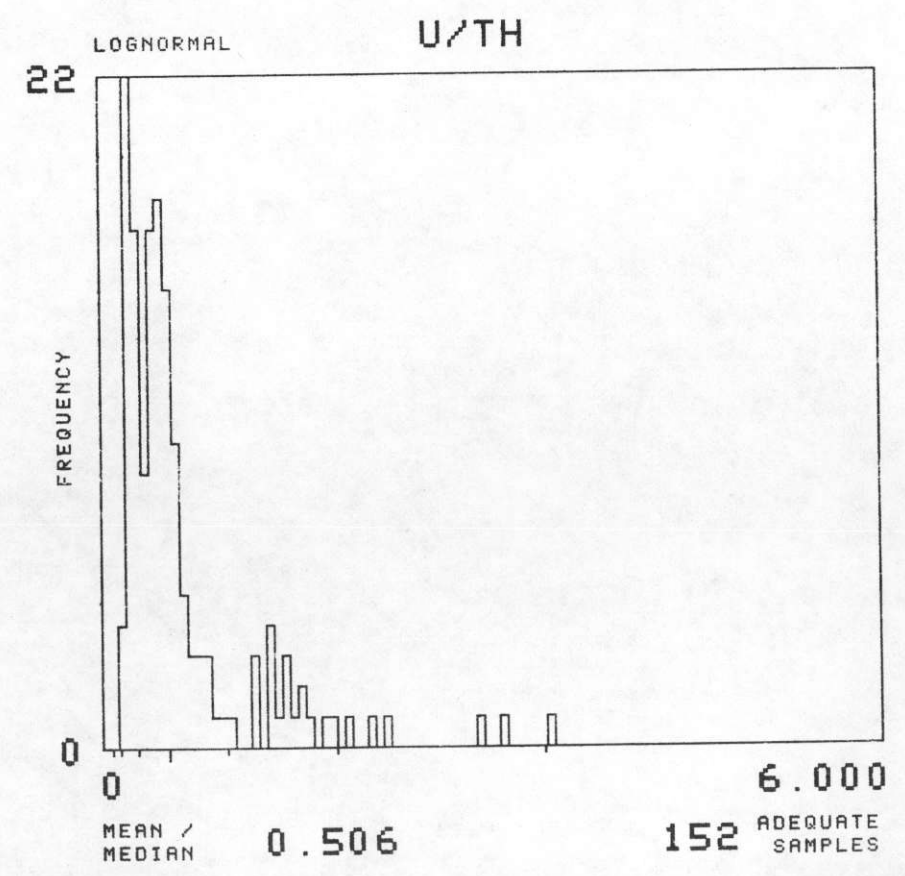
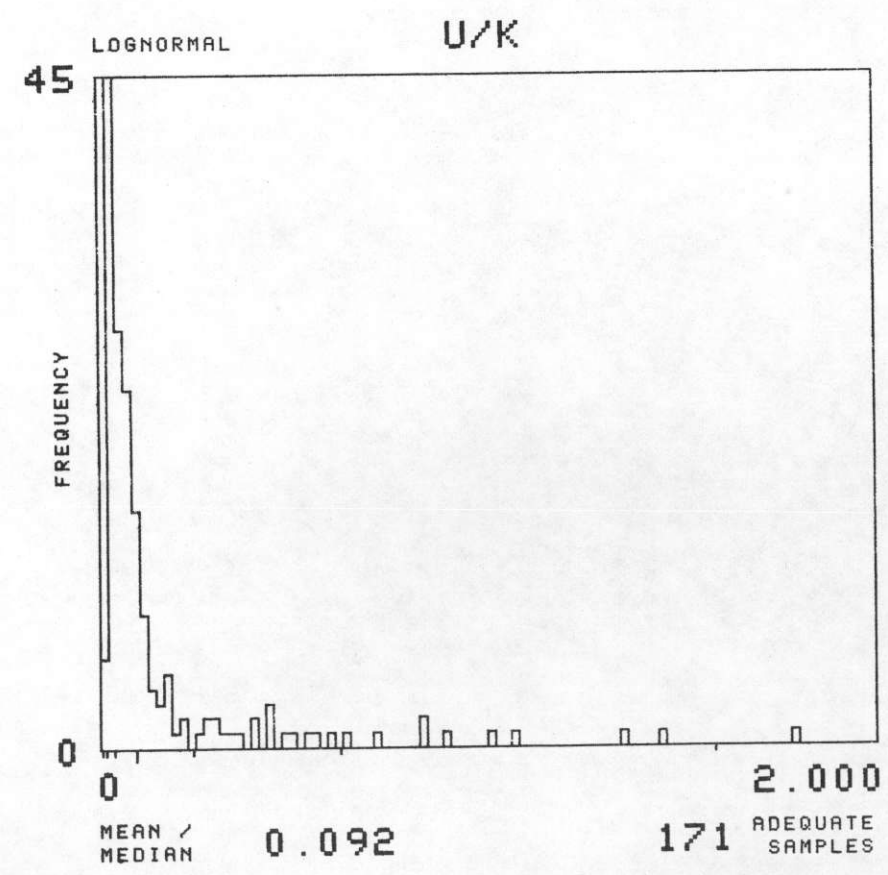
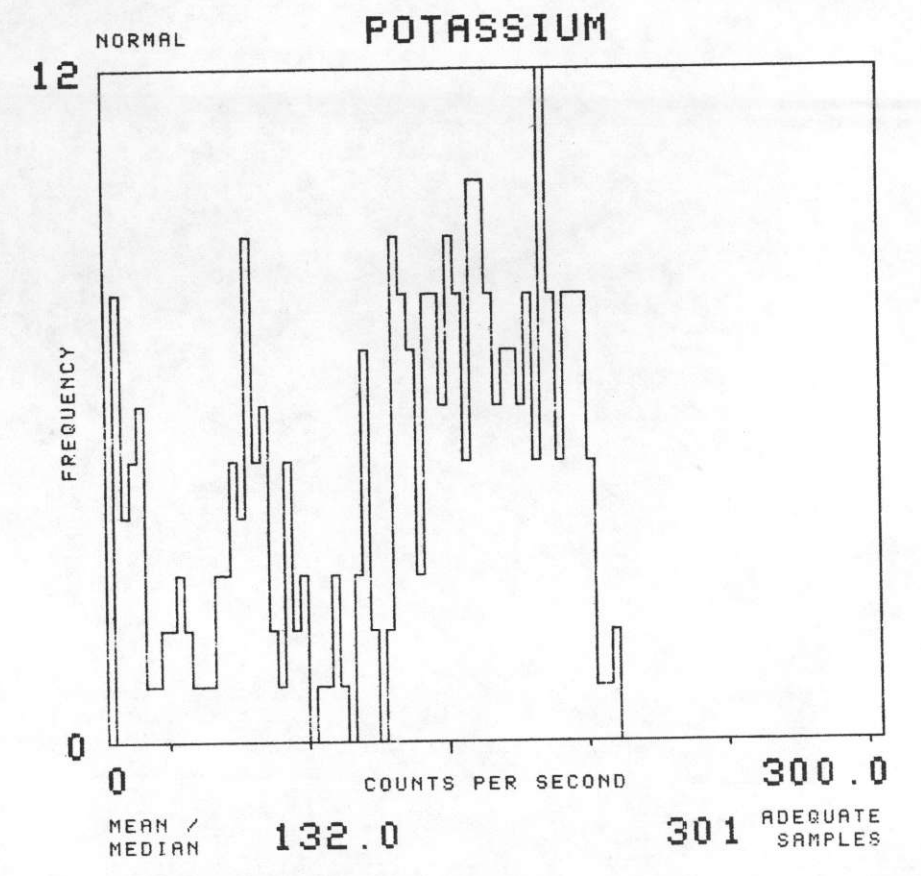
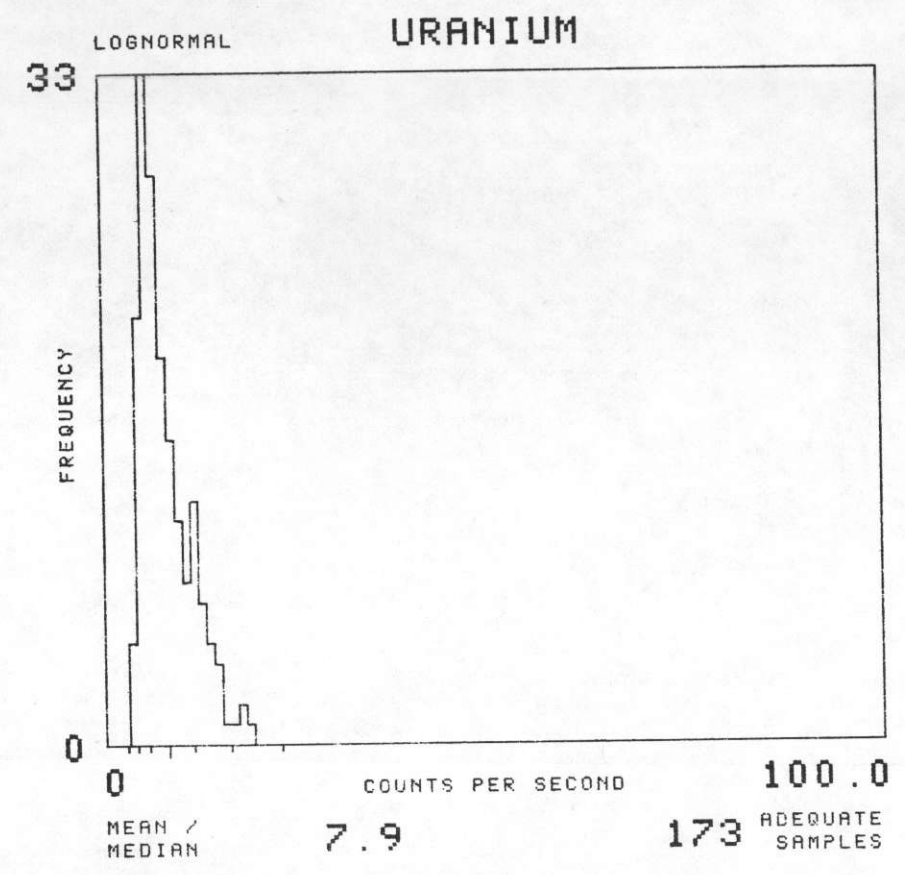
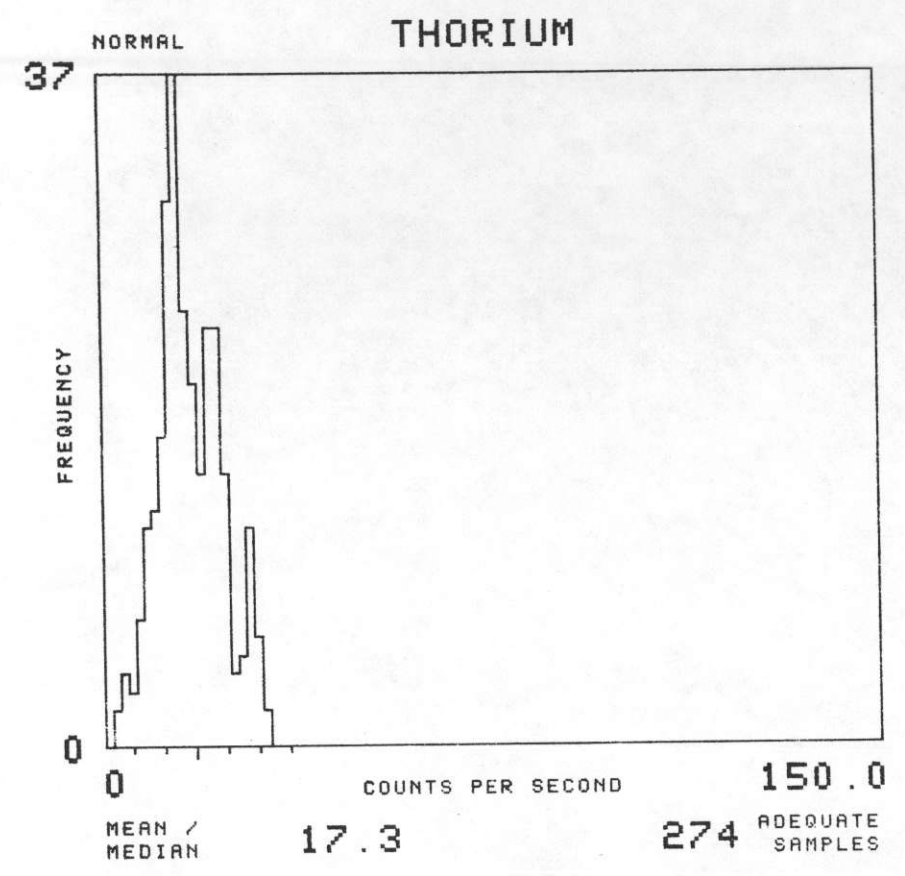




NTMS NL 16-10 GREEN BAY, WISCONSIN

SOIL GROUP : J 7 TOTAL NUMBER OF SAMPLES 308

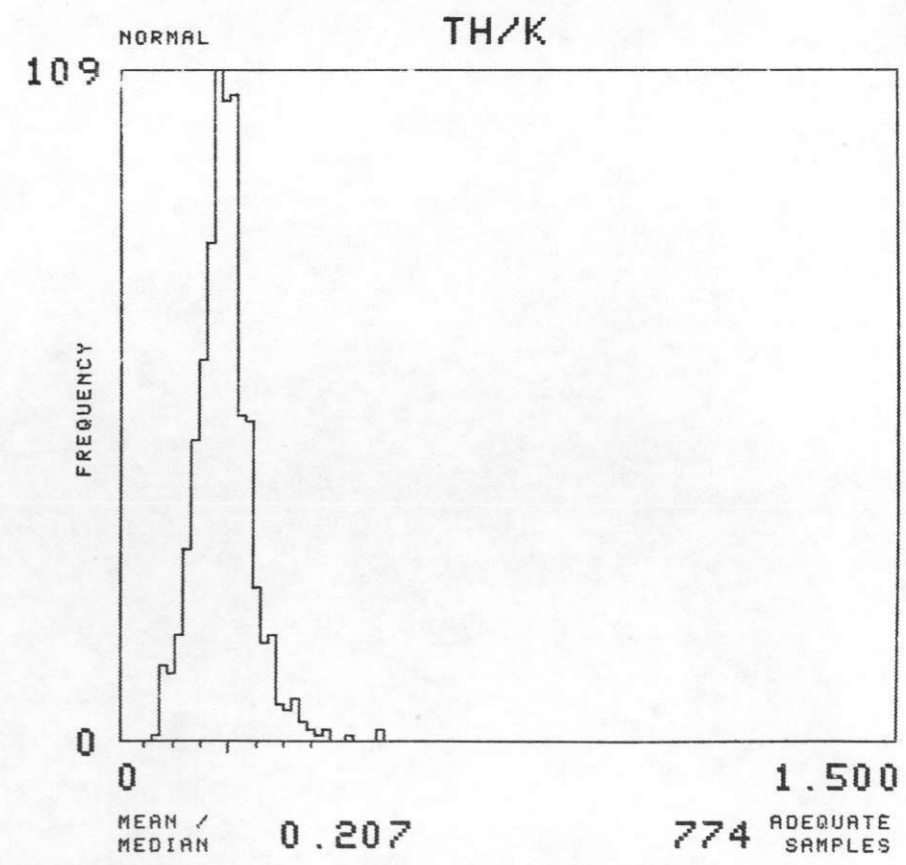
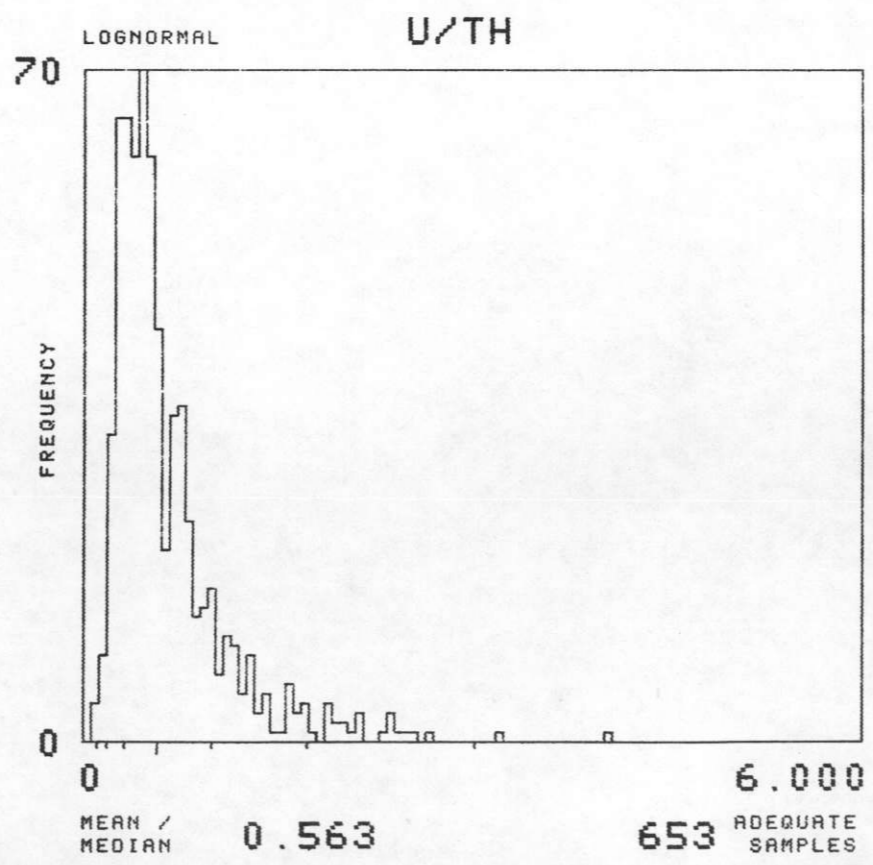
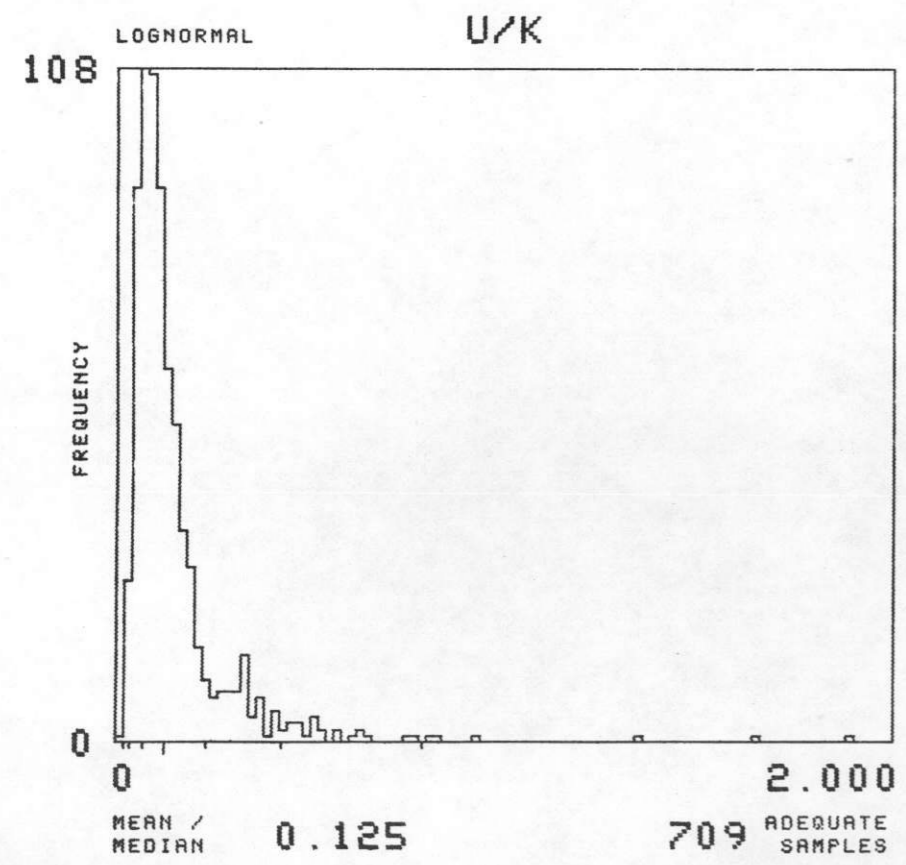
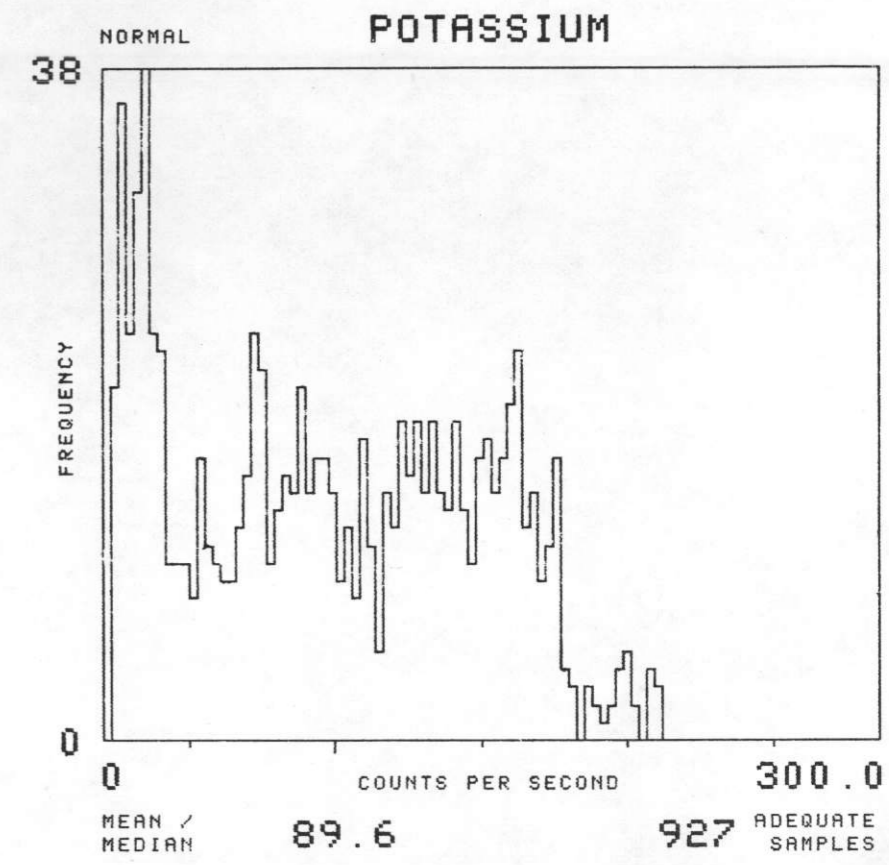
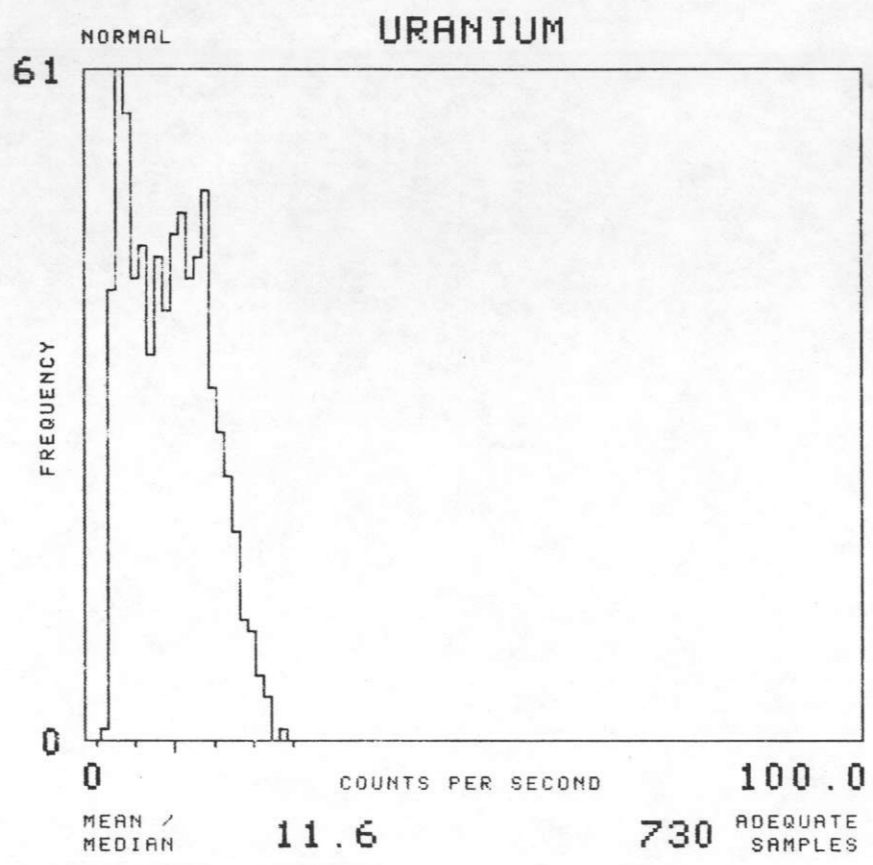
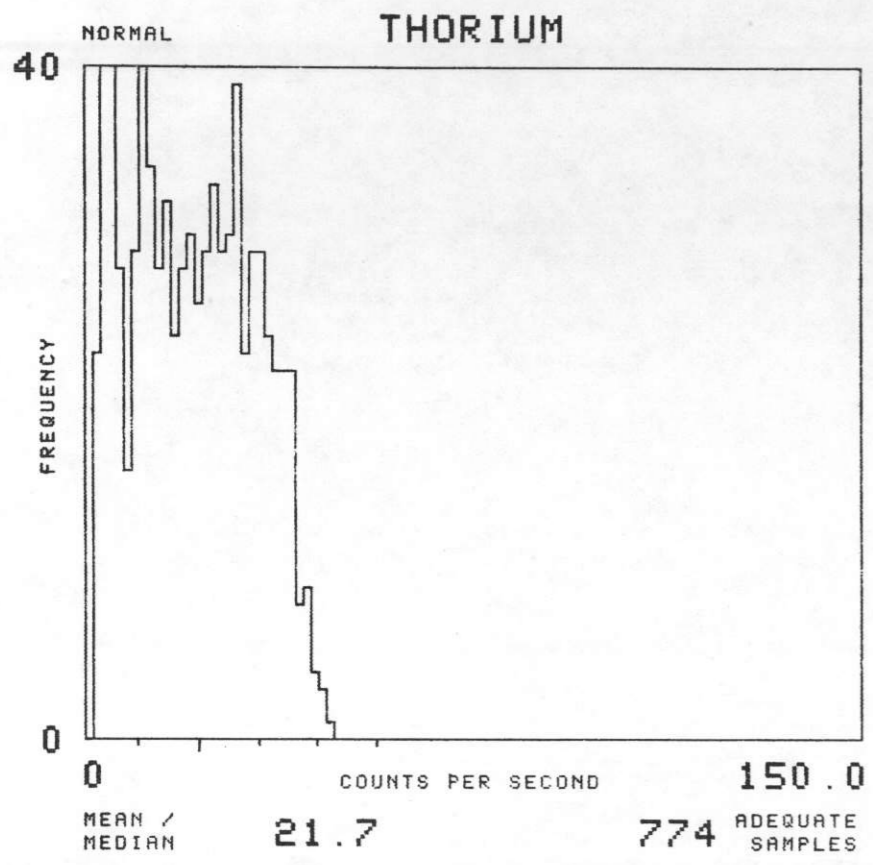
GEOMETRICS 1977



NTMS NL 16-10 GREEN BAY, WISCONSIN

SOIL GROUP : J11 TOTAL NUMBER OF SAMPLES 997

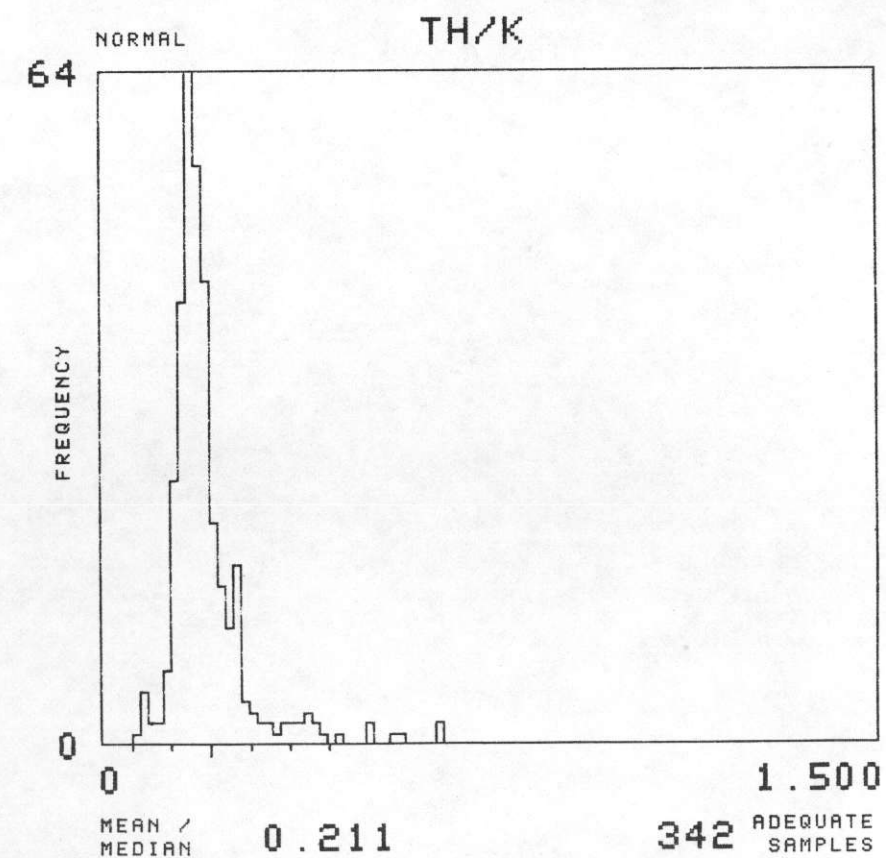
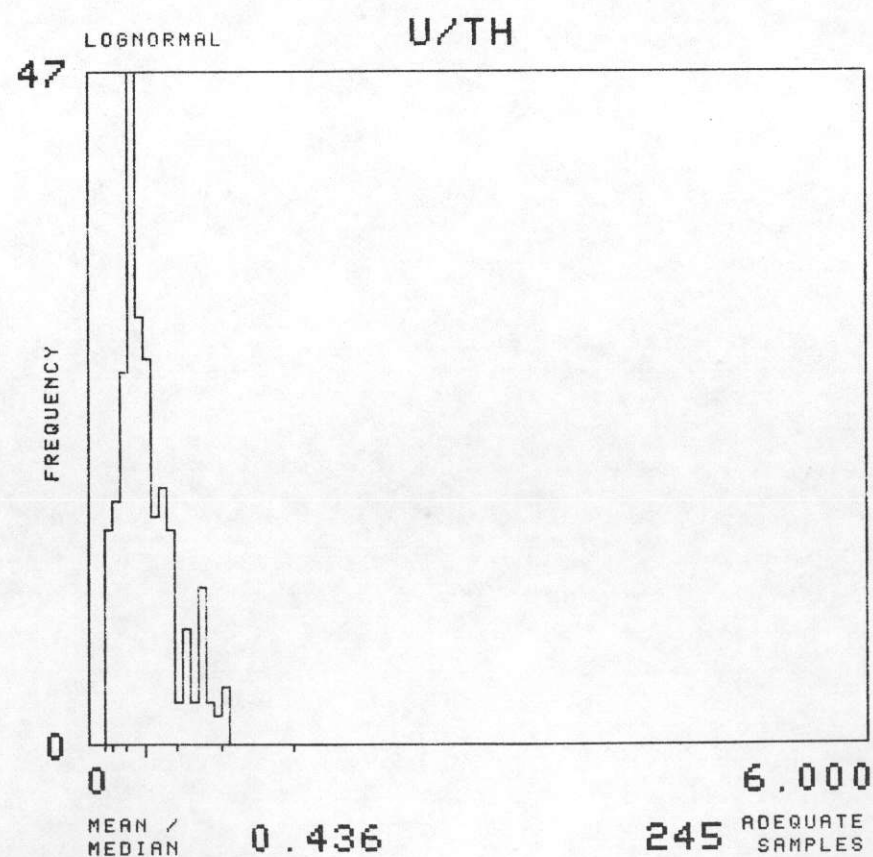
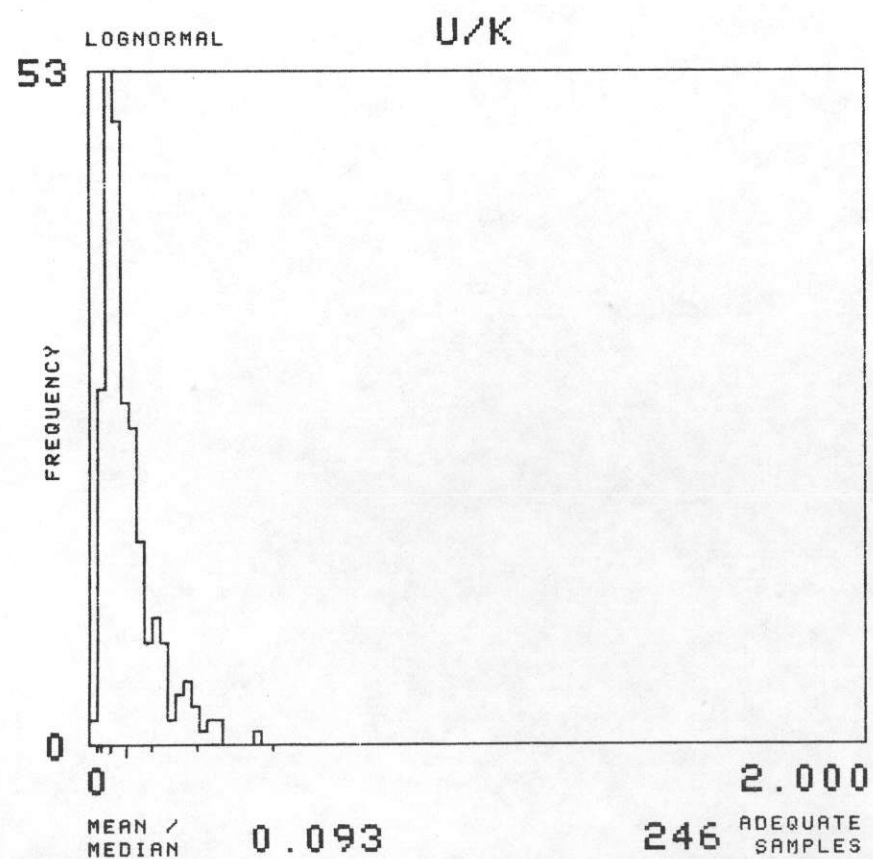
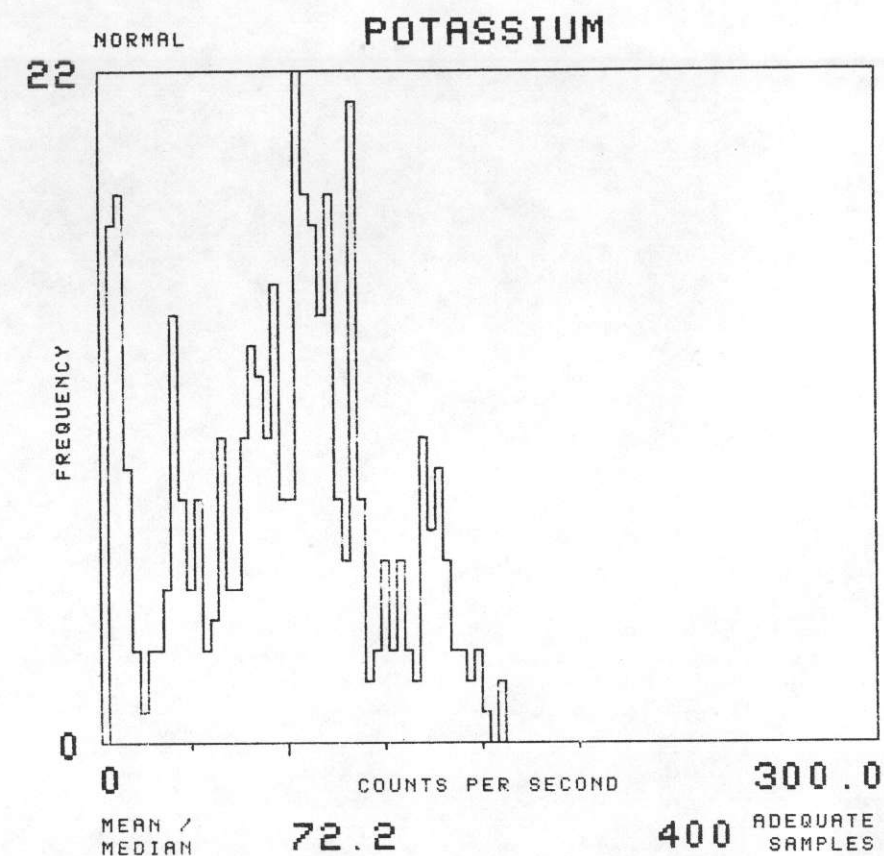
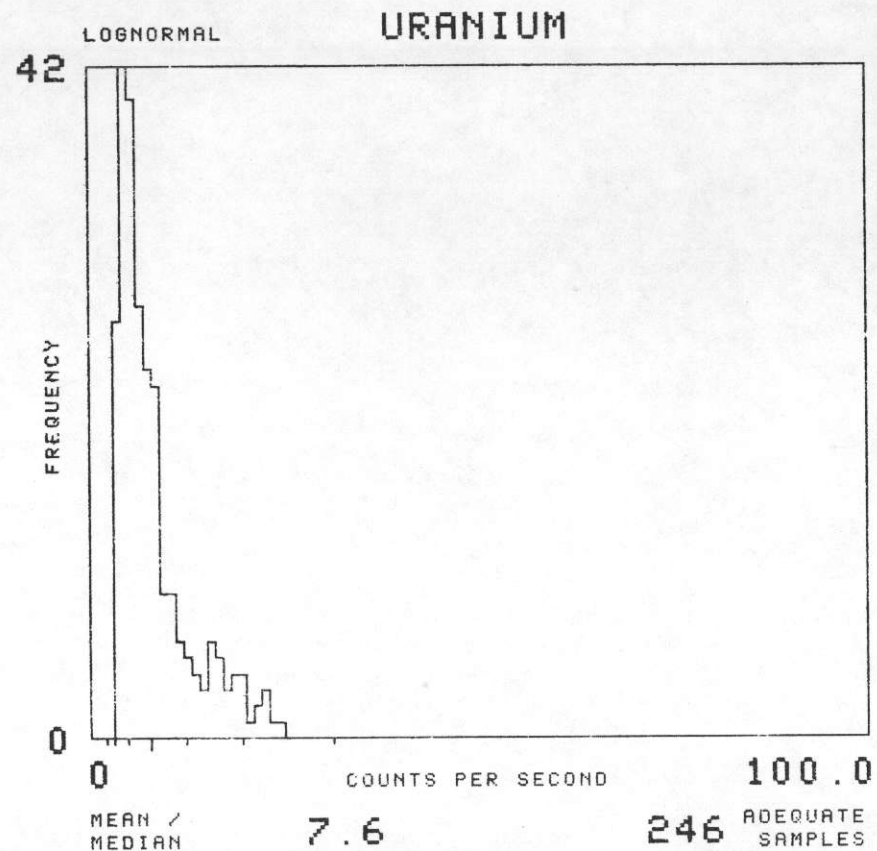
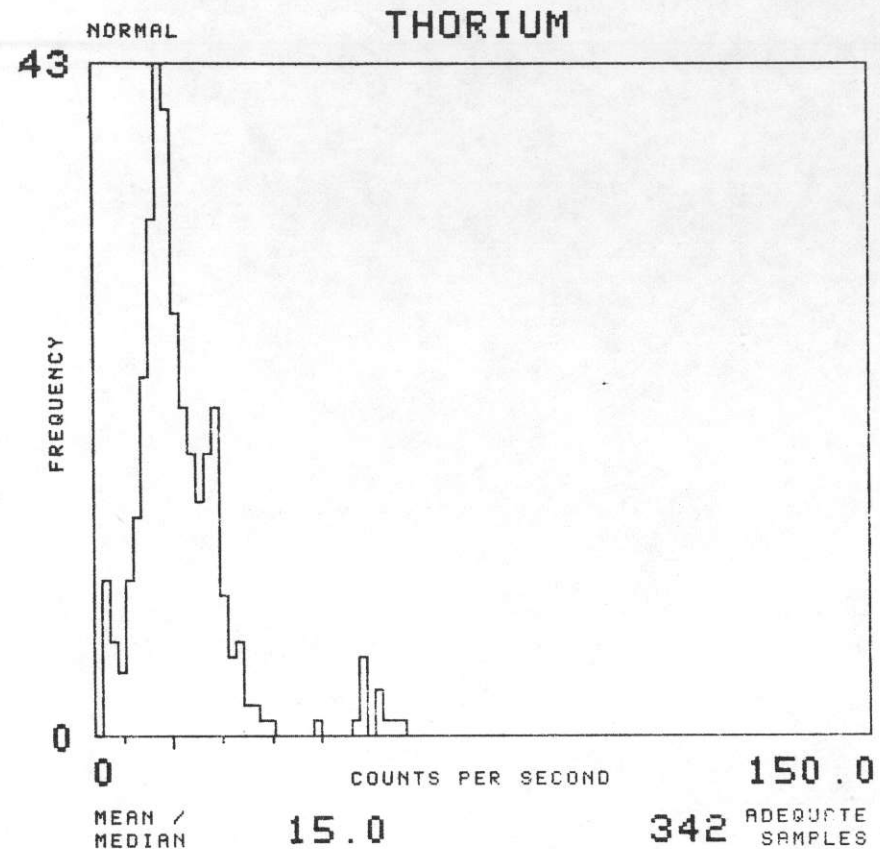
GEOMETRICS 1977



NTMS NL 16-10 GREEN BAY, WISCONSIN

SOIL GROUP : J12 TOTAL NUMBER OF SAMPLES 403

GEOMETRICS 1977

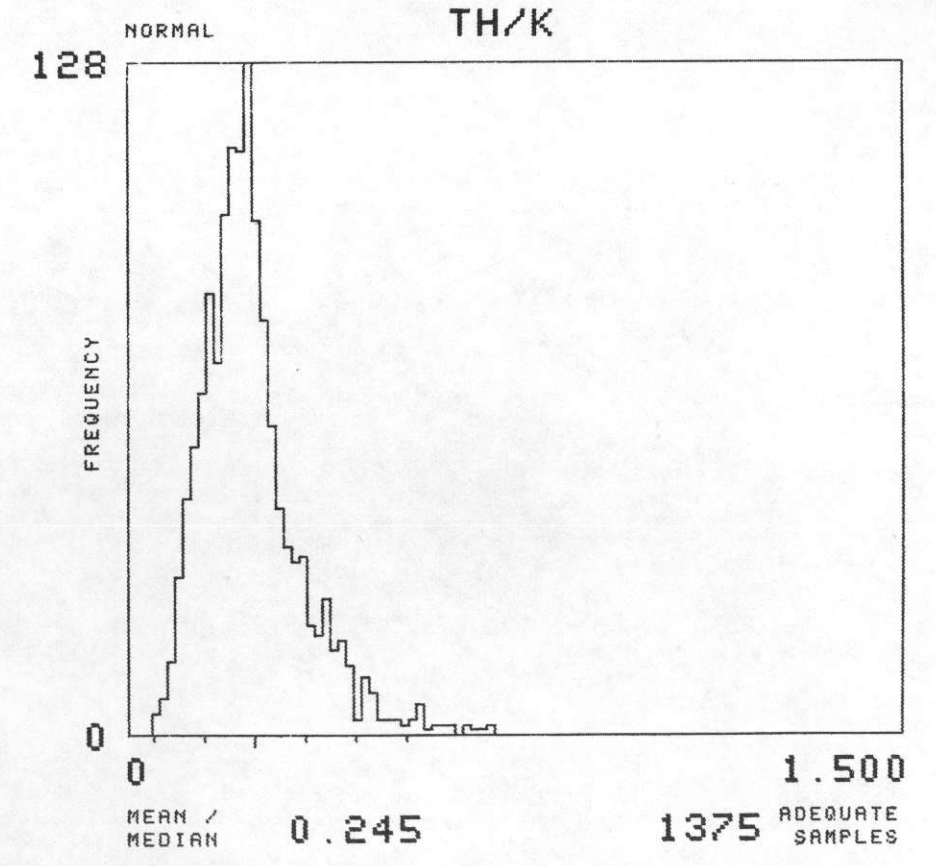
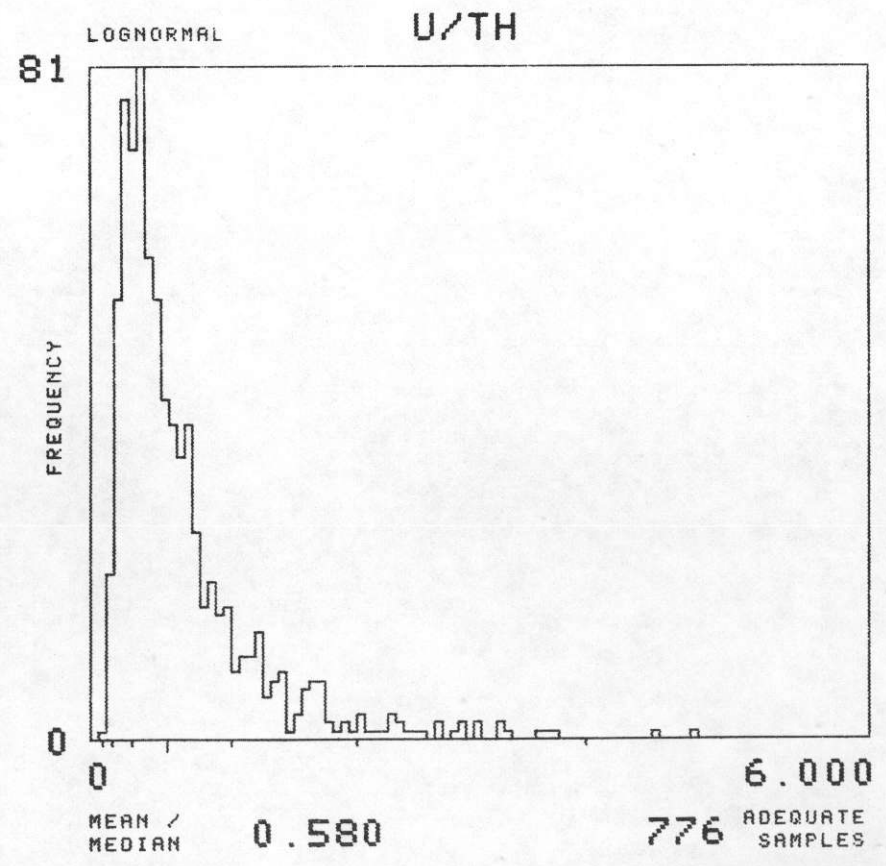
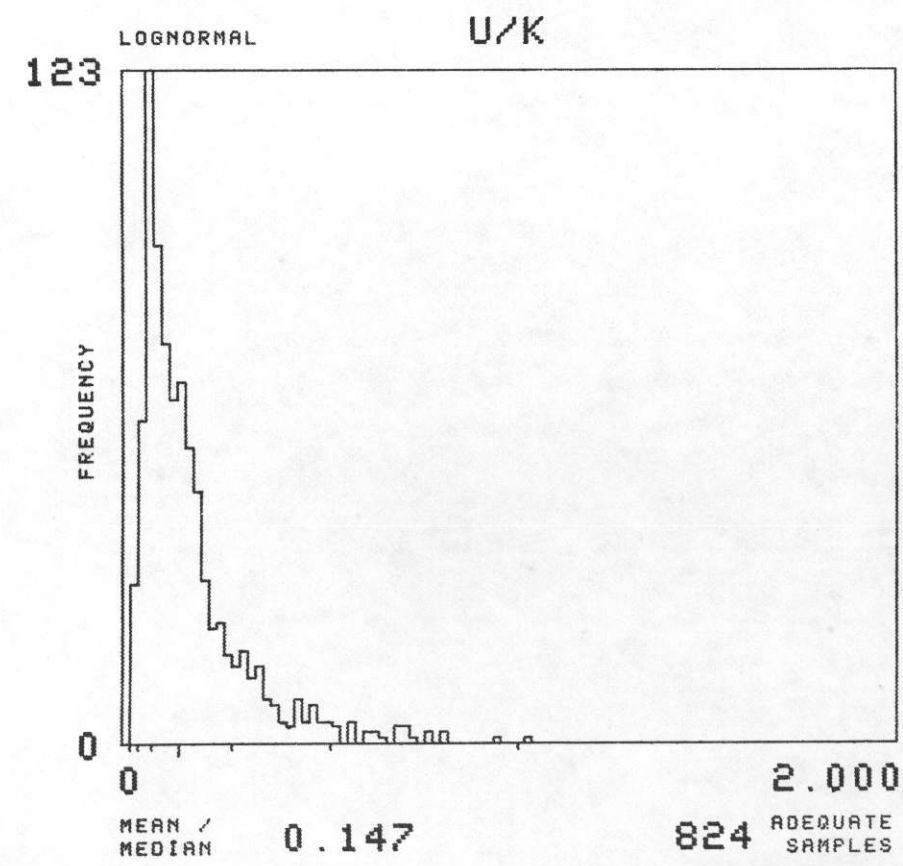
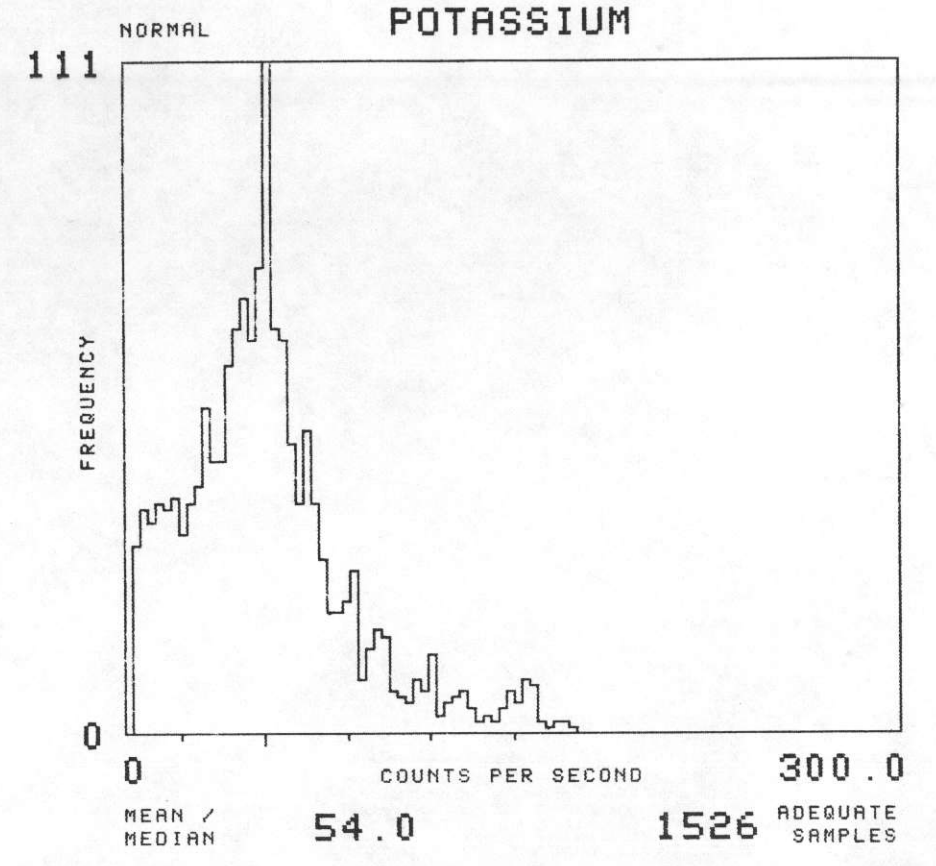
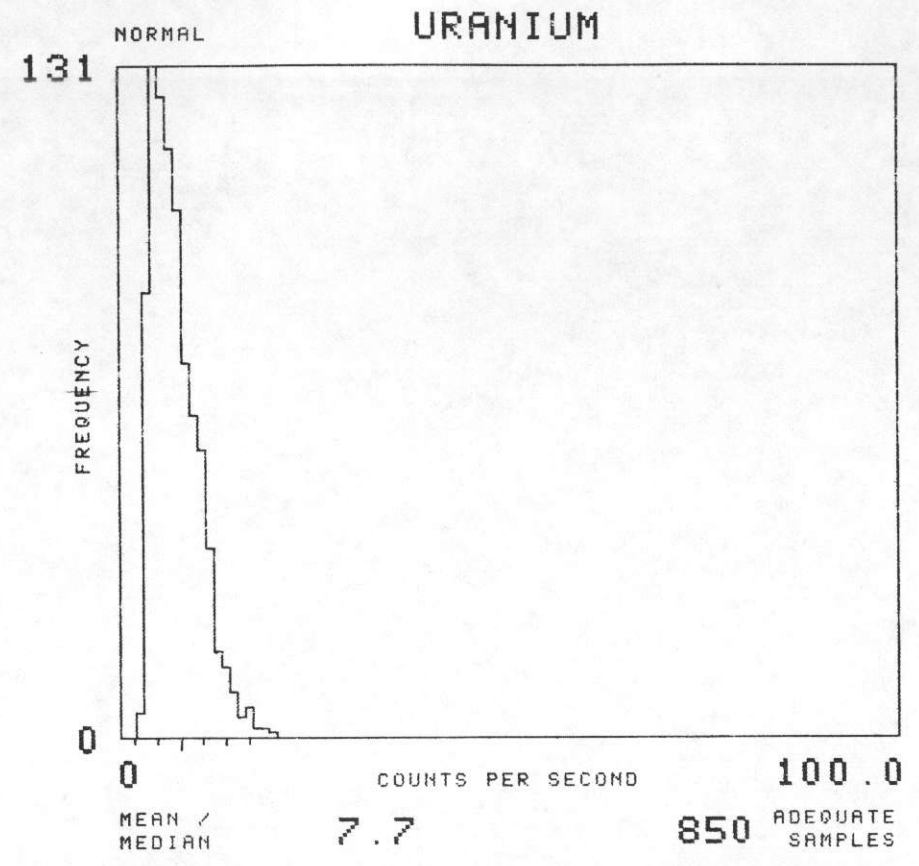
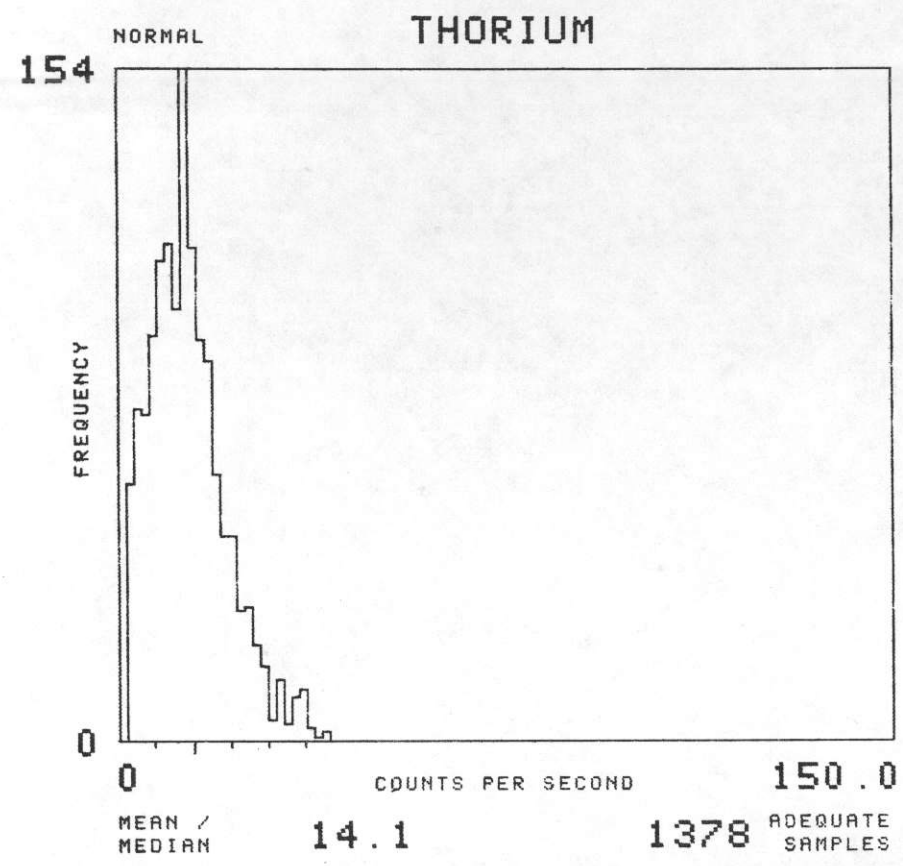


NTMS NL 16-10 GREEN BAY, WISCONSIN

SOIL GROUP : J14

TOTAL NUMBER OF SAMPLES 1613

GEOMETRICS 1977



NTMS NL 16-10 GREEN BAY, WISCONSIN

SOIL GROUP : J15 TOTAL NUMBER OF SAMPLES 1632

GEOMETRICS 1977

