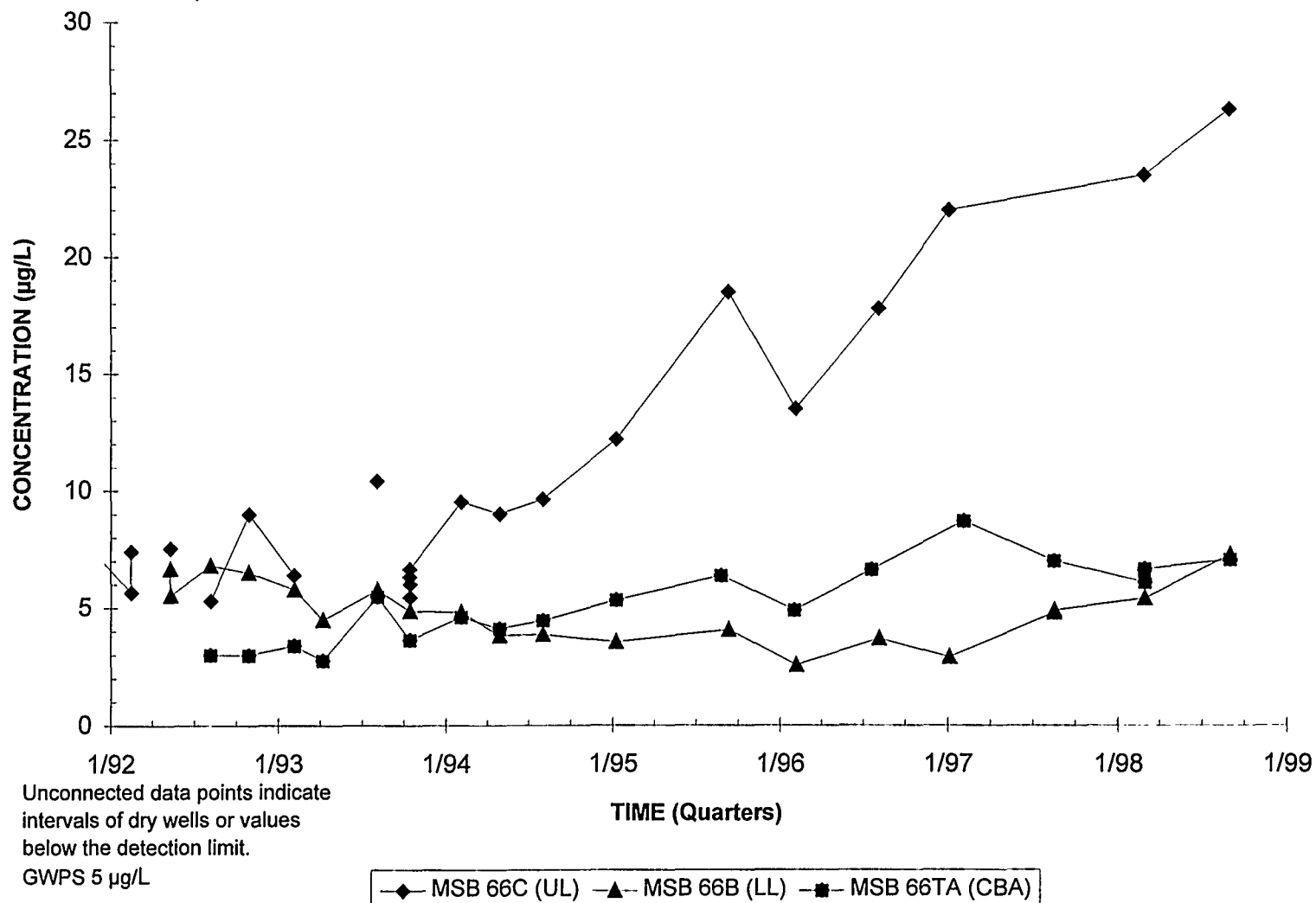
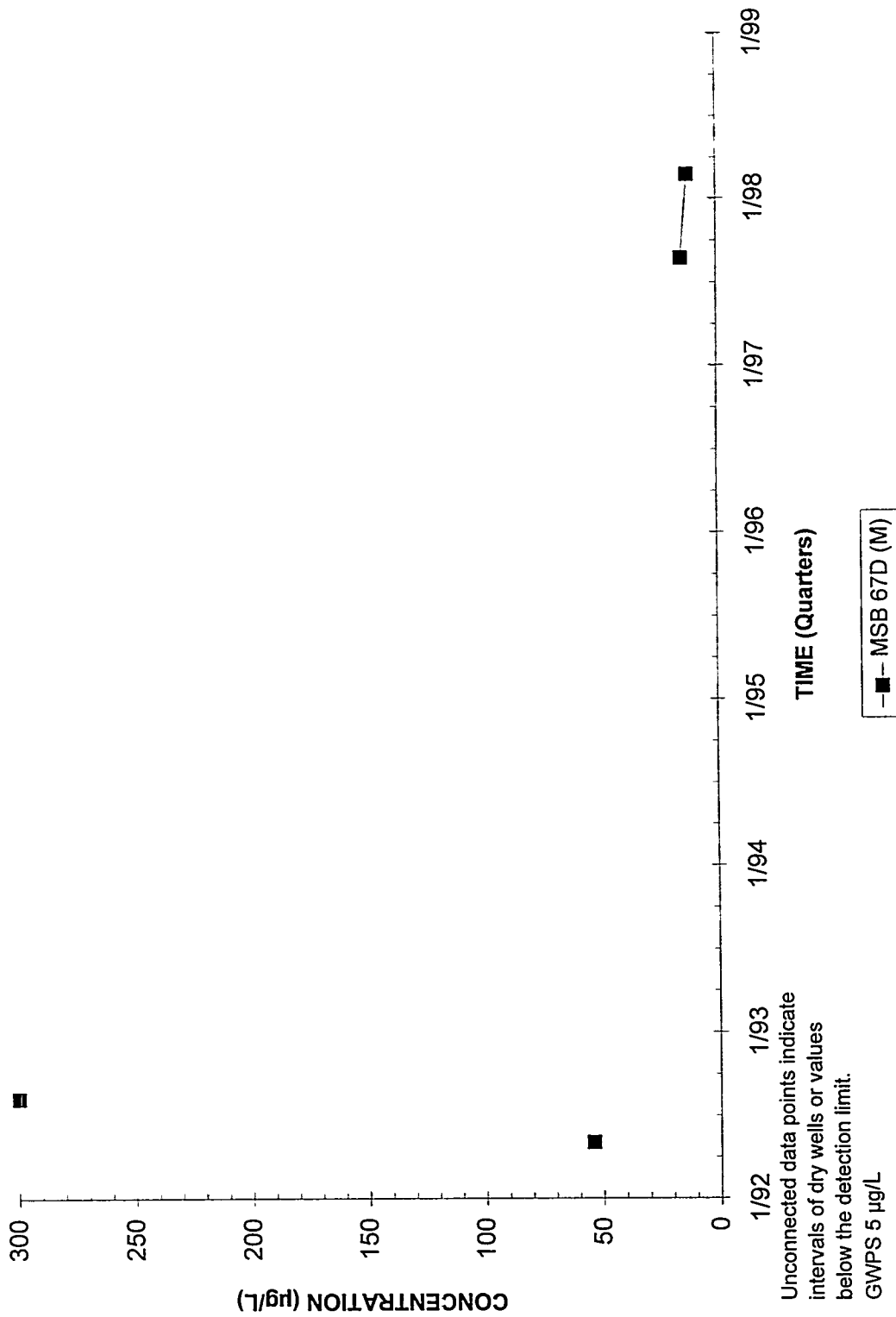


### Tetrachloroethylene Concentrations Well Cluster MSB 66



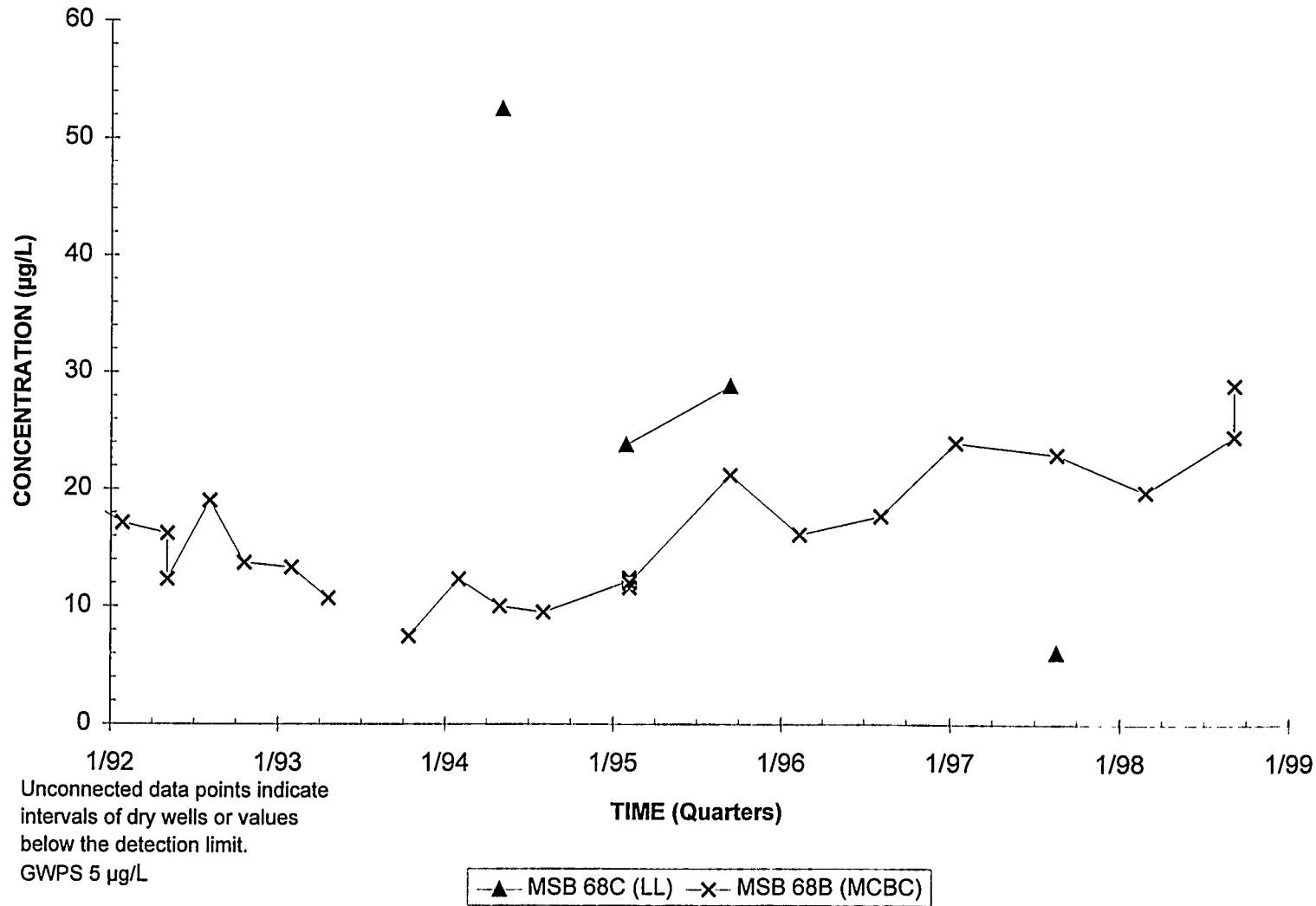
Note: M=M Area; UL=Upper Lost Lake; LL=Lower Lost Lake; MCBC=Middle Sand; CBA=Crouch Branch

# Tetrachloroethylene Concentrations Well MSB 67D



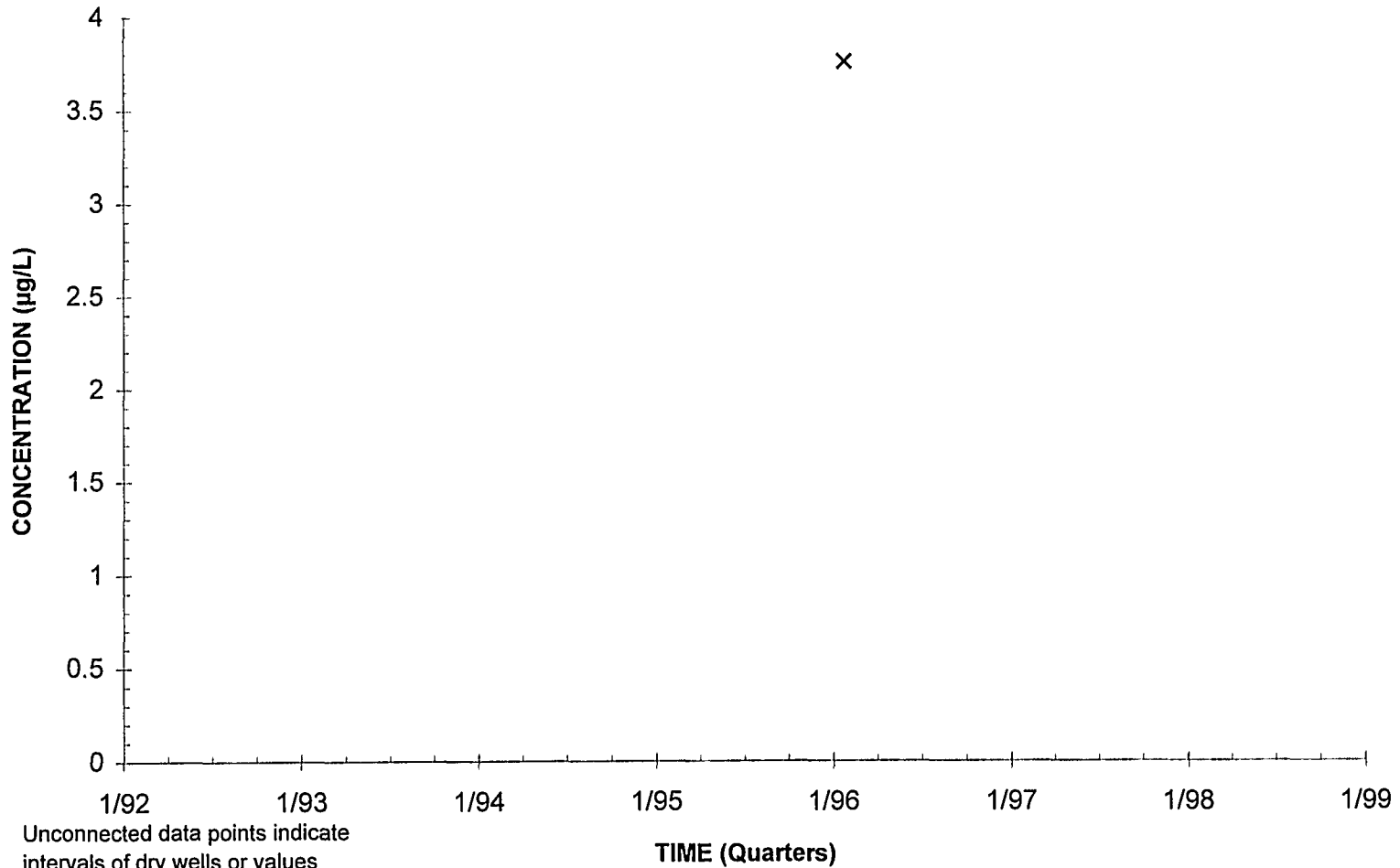
Note: M=M Area; UL=Upper Lost Lake; LL=Lower Lost Lake; MCBC=Middle Sand; CBA=Crouch Branch

### Tetrachloroethylene Concentrations Well Cluster MSB 68



Note: M=M Area; UL=Upper Lost Lake; LL=Lower Lost Lake; MCBC=Middle Sand; CBA=Crouch Branch

## Tetrachloroethylene Concentrations Well Cluster MSB 69



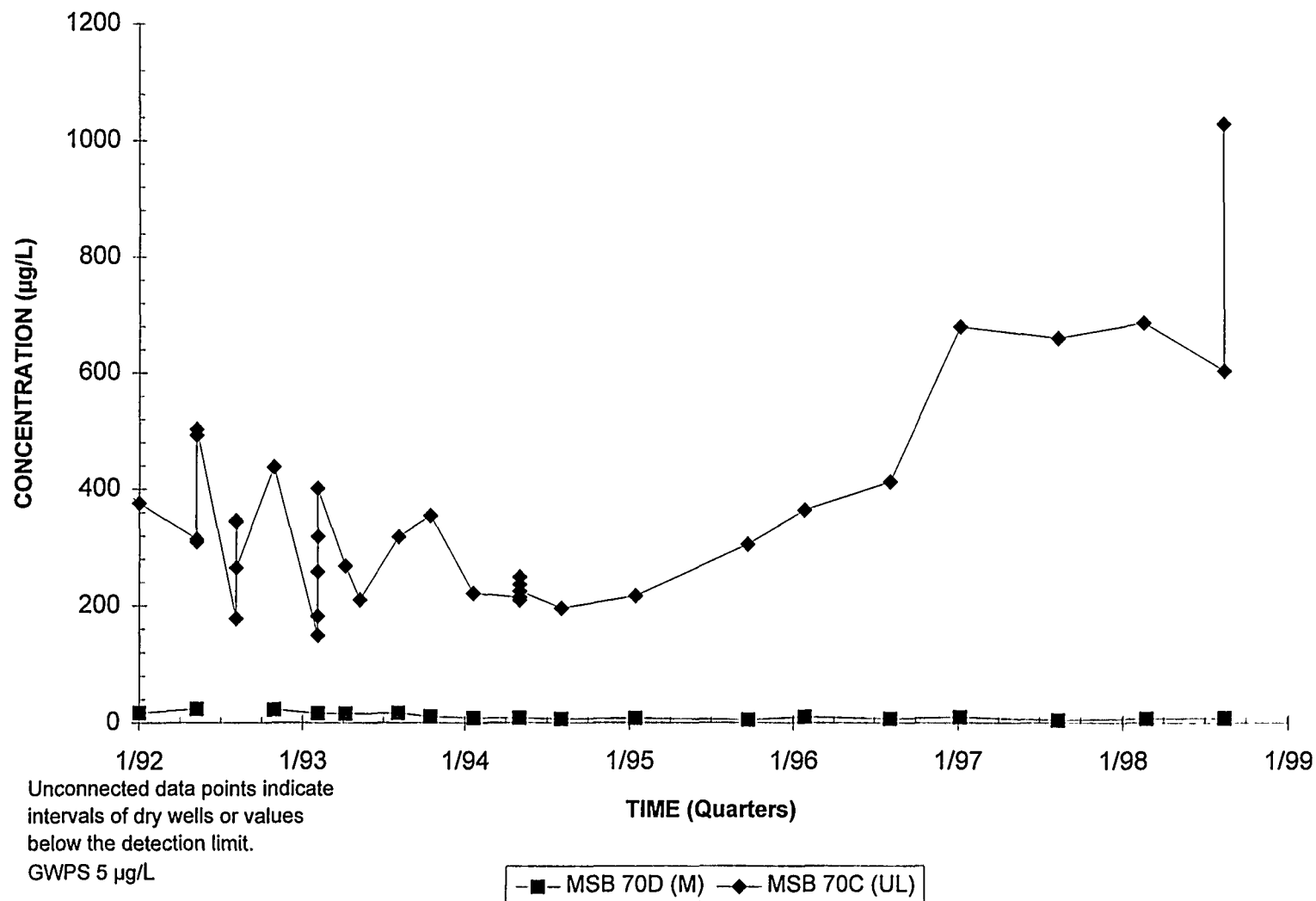
Unconnected data points indicate  
intervals of dry wells or values  
below the detection limit.

GWPS 5 µg/L

—■— MSB 69D (M) —▲— MSB 69C (LL) —x— MSB 69B (MCBC) —+— MSB 69TA (CBA)


Note: M=M Area; UL=Upper Lost Lake; LL=Lower Lost Lake; MCBC=Middle Sand; CBA=Crouch Branch

### Tetrachloroethylene Concentrations Well Cluster MSB 70




Note: M=M Area; UL=Upper Lost Lake; LL=Lower Lost Lake; MCBC=Middle Sand; CBA=Crouch Branch

# Tetrachloroethylene Concentrations Well MSB 71B



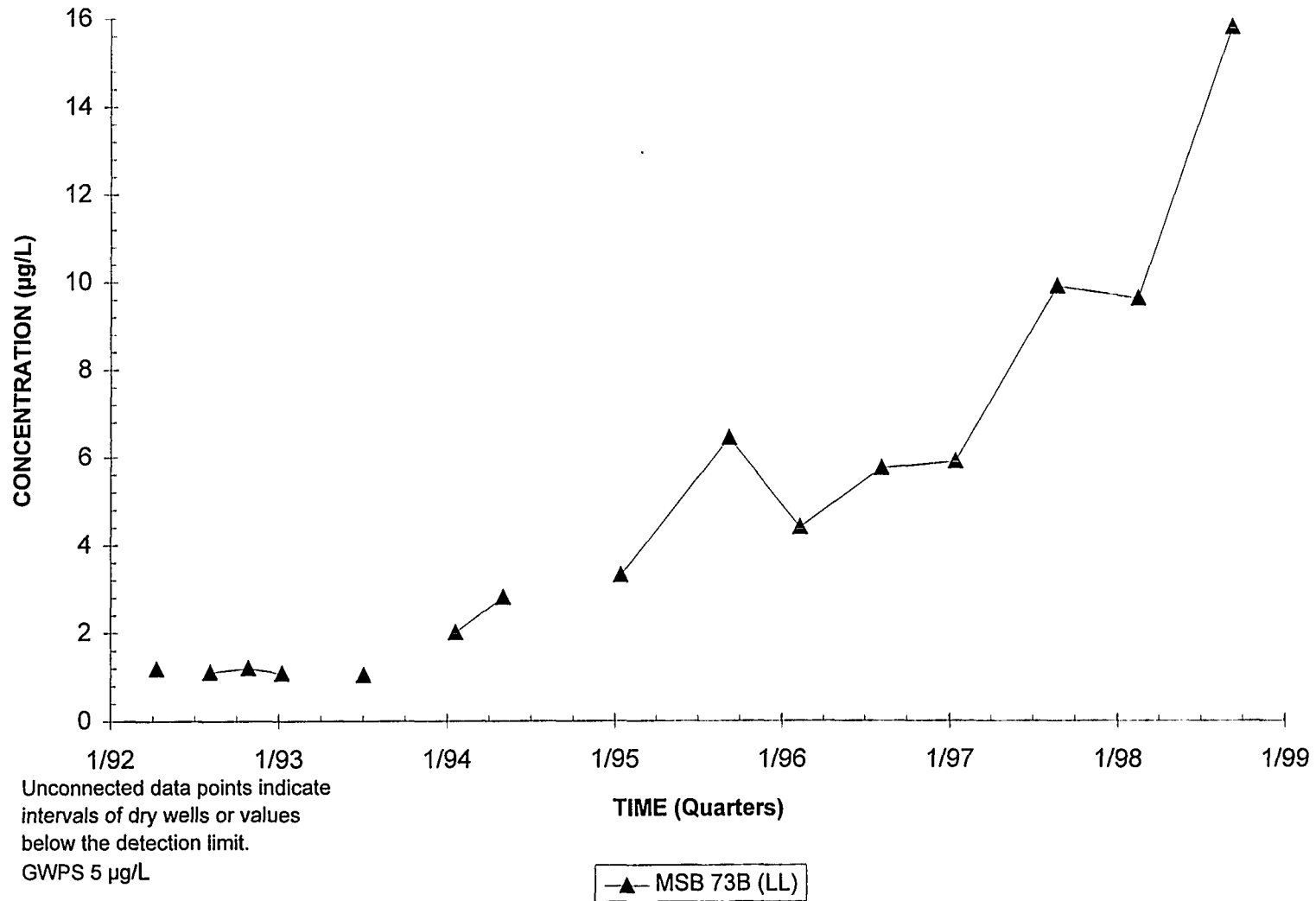
Note: M=M Area; UL=Upper Lost Lake; LL=Lower Lost Lake; MCBC=Middle Sand; CBA=Crouch Branch

# Tetrachloroethylene Concentrations Well MSB 72B



Note: M=M Area; UL=Upper Lost Lake; LL=Lower Lost Lake; MCBC=Middle Sand; CBA=Crouch Branch

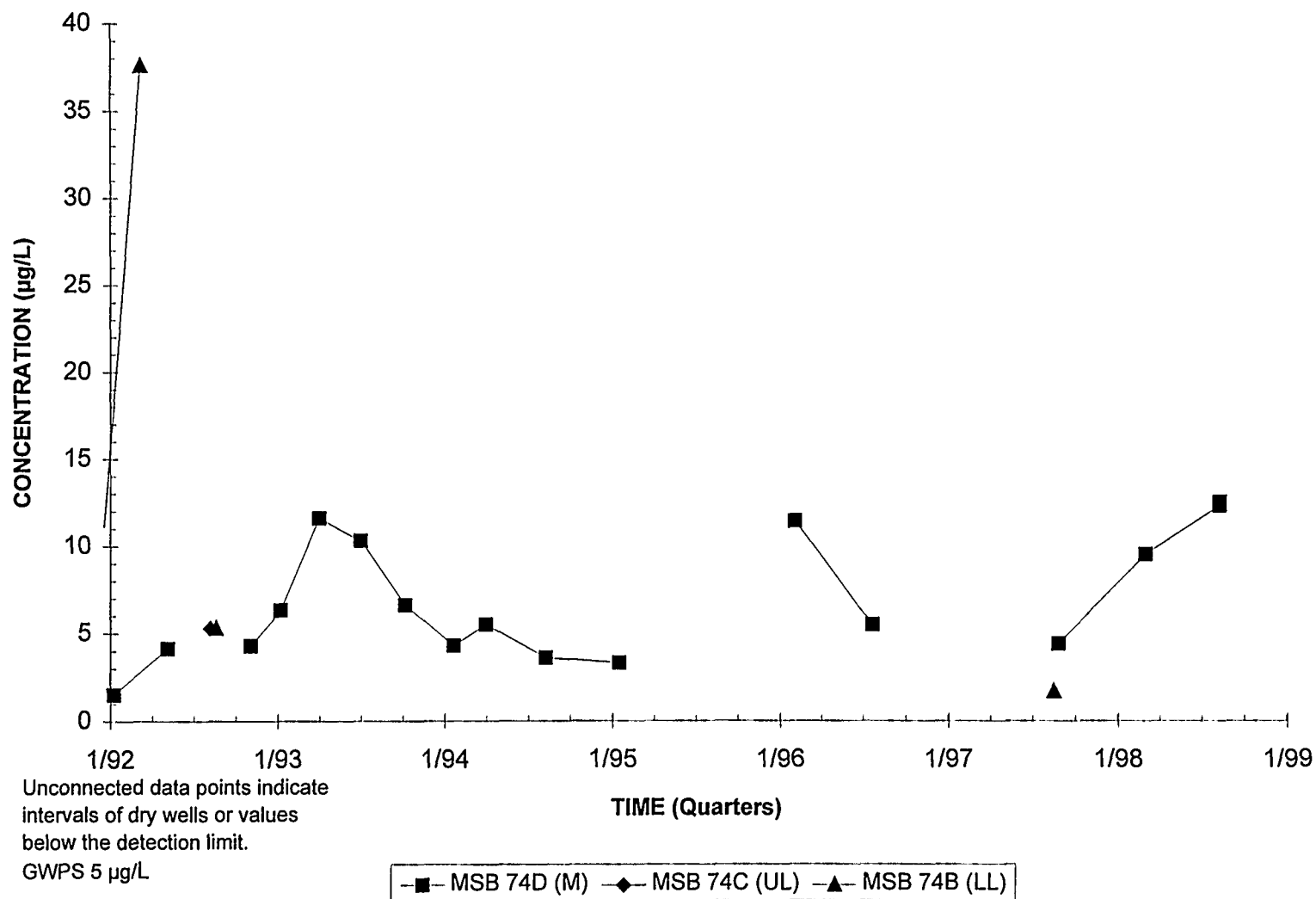
## Tetrachloroethylene Concentrations Well MSB 73B



Note: M=M Area; UL=Upper Lost Lake; LL=Lower Lost Lake; MCBC=Middle Sand; CBA=Crouch Branch

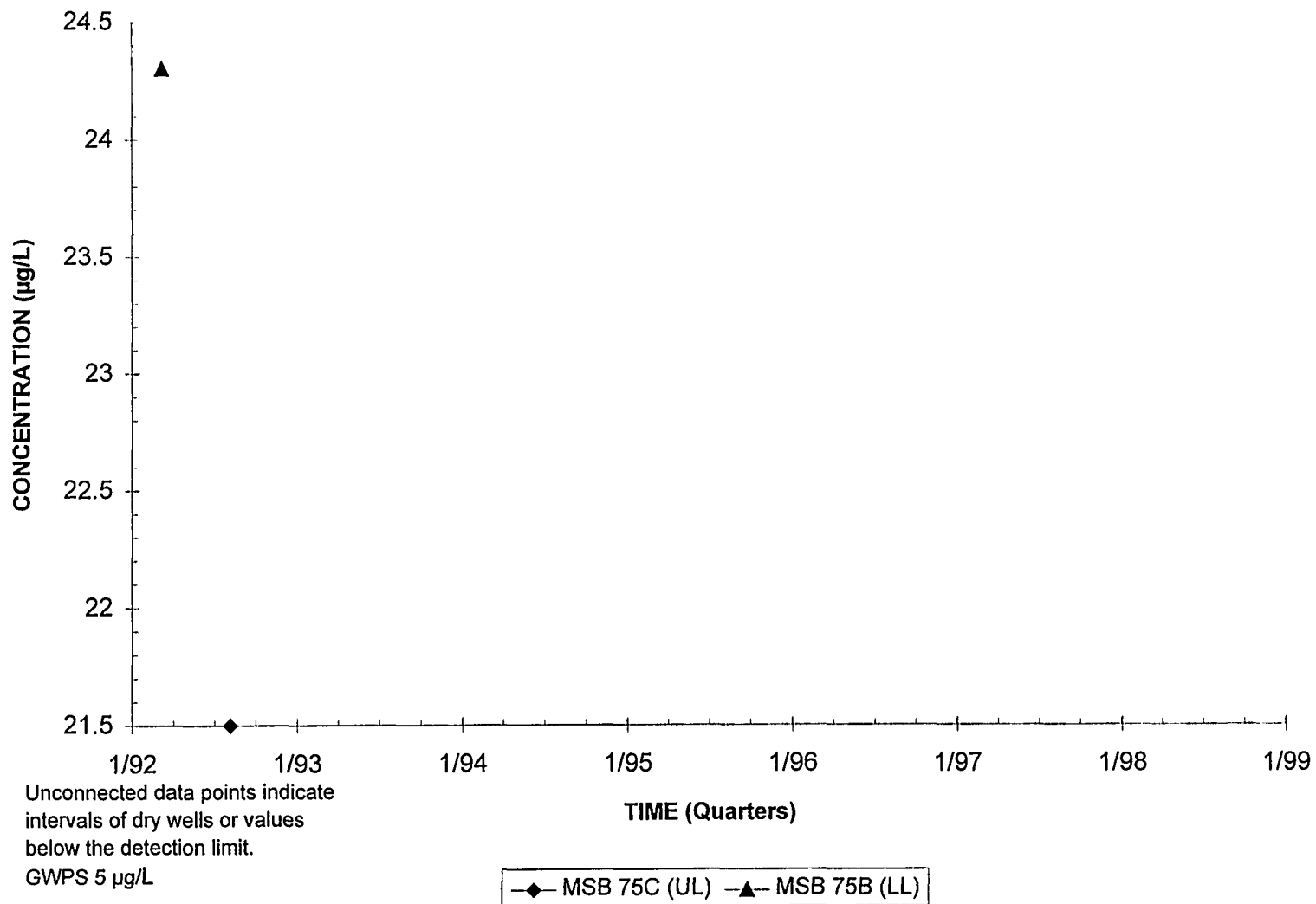


### Tetrachloroethylene Concentrations Well Cluster MSB 74



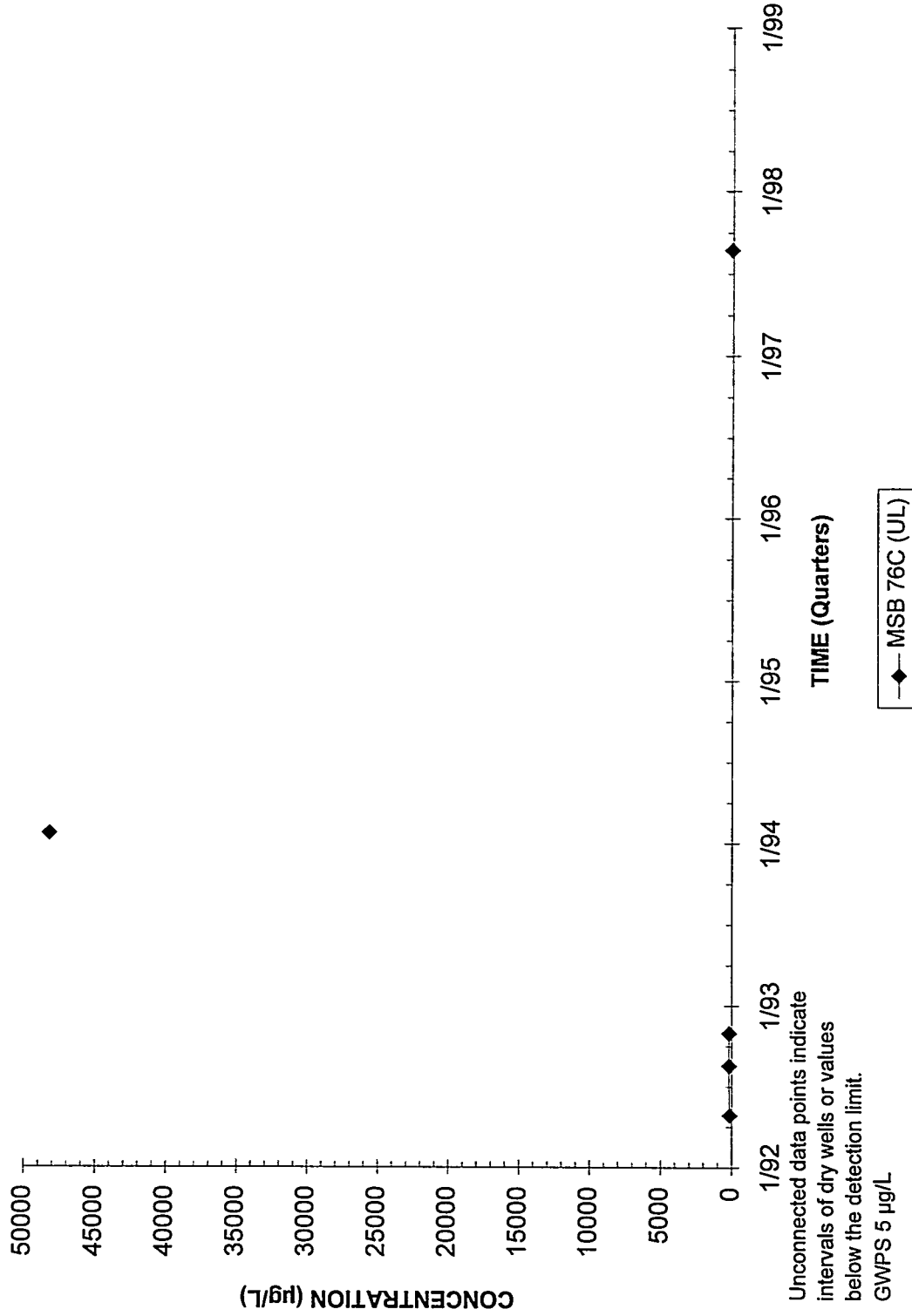
Note: M=M Area; UL=Upper Lost Lake; LL=Lower Lost Lake; MCBC=Middle Sand; CBA=Crouch Branch

## Tetrachloroethylene Concentrations Well Cluster MSB 75



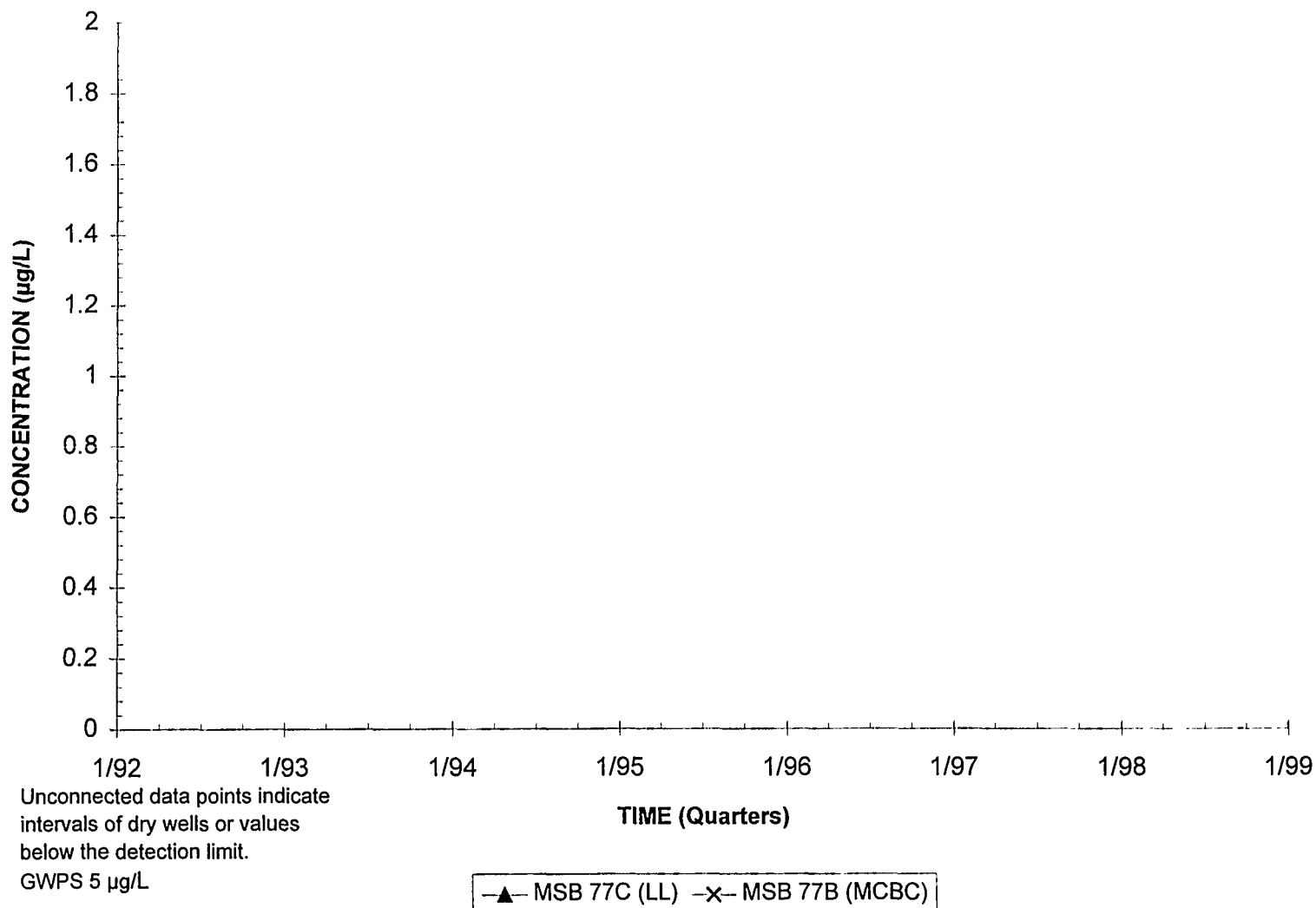
Note: M=M Area; UL=Upper Lost Lake; LL=Lower Lost Lake; MCBC=Middle Sand; CBA=Crouch Branch

# Tetrachloroethylene Concentrations Well MSB 76C



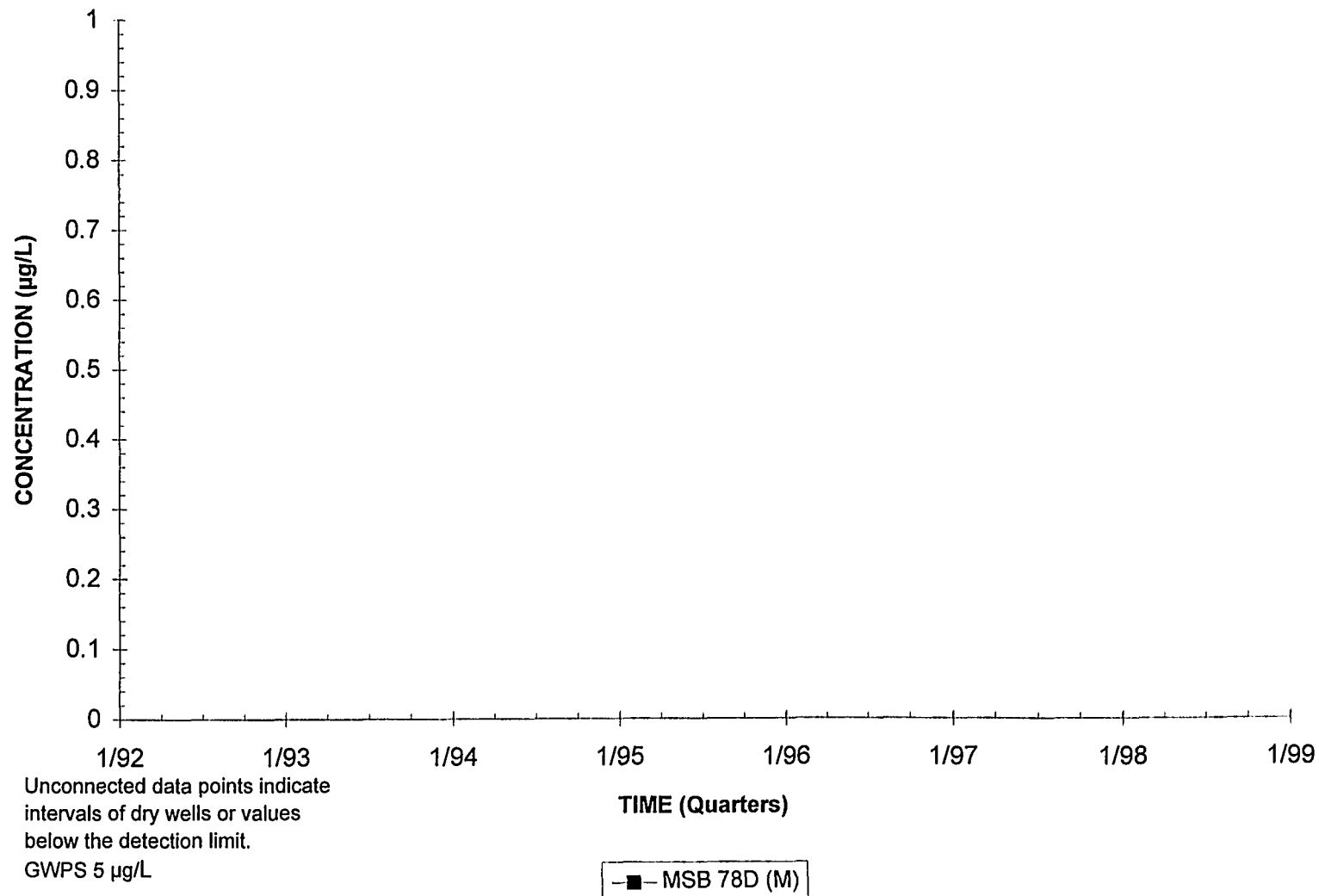
Note: M=Middle Area; UL=Upper Lost Lake; LL=Lower Lost Lake; MCBC=Middle Sand; CBA=Crouch Branch

## Tetrachloroethylene Concentrations Well Cluster MSB 77



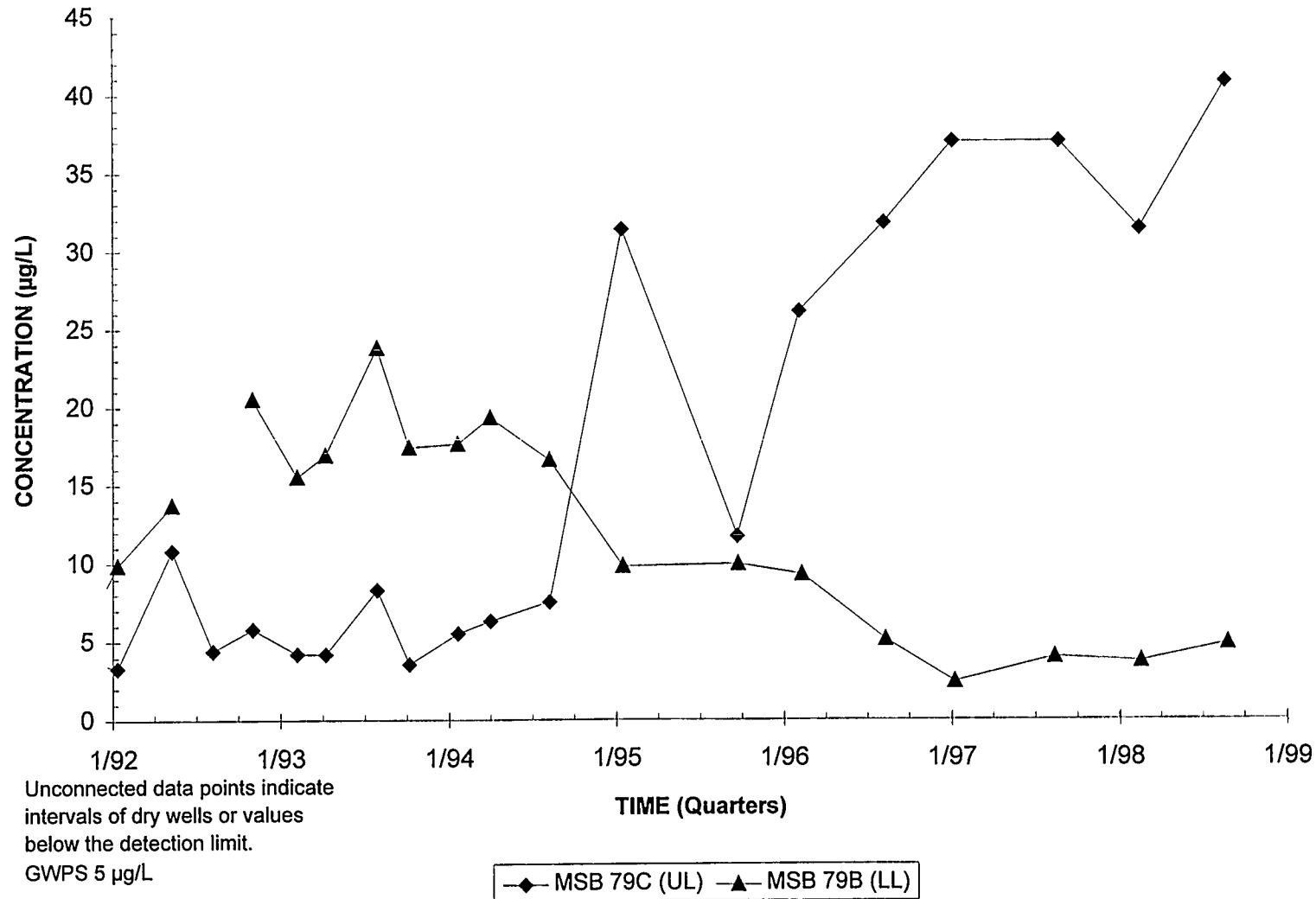
Note: M=M Area; UL=Upper Lost Lake; LL=Lower Lost Lake; MCBC=Middle Sand; CBA=Crouch Branch

## Tetrachloroethylene Concentrations Well MSB 78D




Note: M=M Area; UL=Upper Lost Lake; LL=Lower Lost Lake; MCBC=Middle Sand; CBA=Crouch Branch

### Tetrachloroethylene Concentrations Well Cluster MSB 79



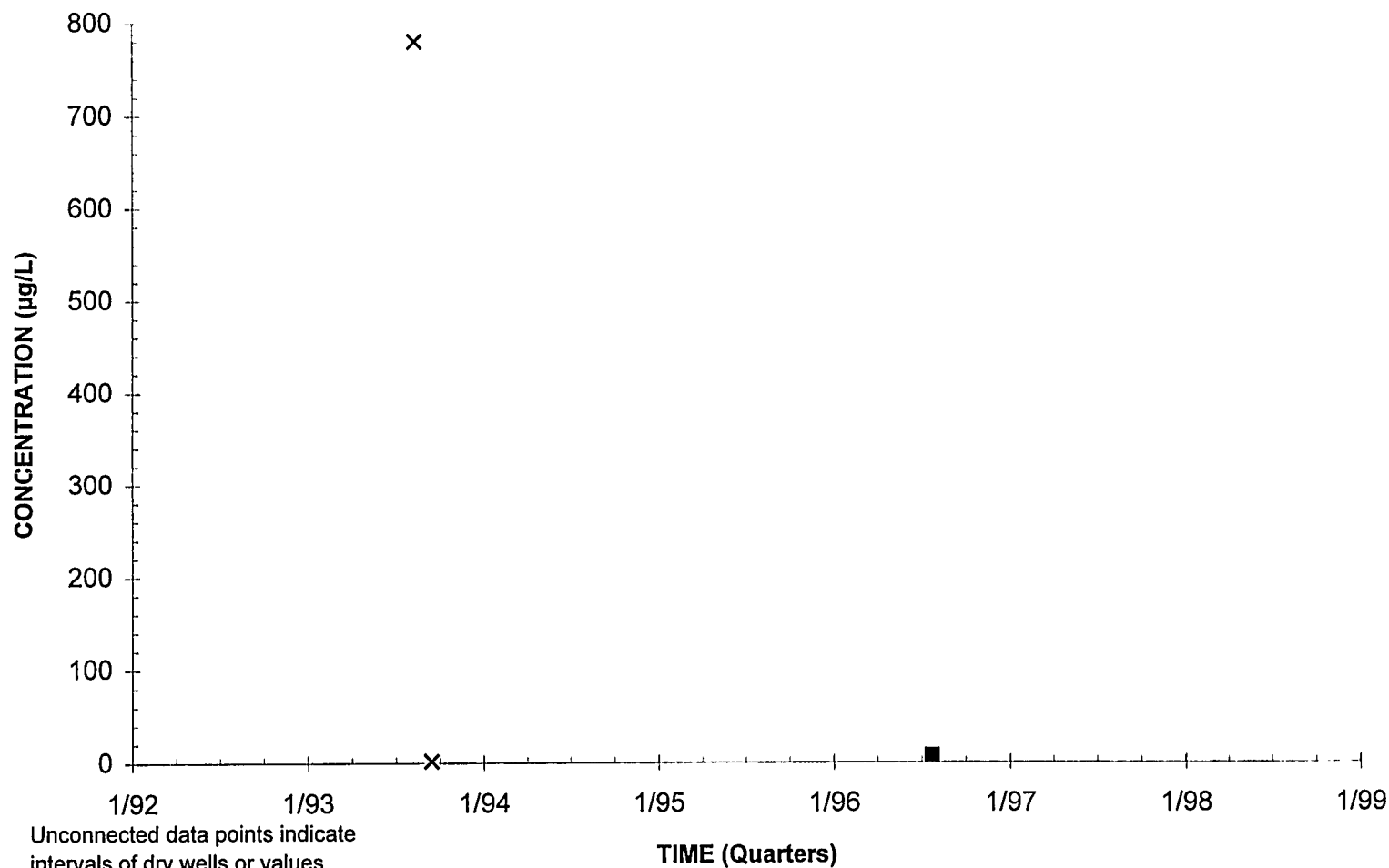
Note: M=M Area; UL=Upper Lost Lake; LL=Lower Lost Lake; MCBC=Middle Sand; CBA=Crouch Branch

# Tetrachloroethylene Concentrations Well MSB 81B



Note: M=M Area; UL=Upper Lost Lake; LL=Lower Lost Lake; MCBC=Middle Sand; CBA=Crouch Branch

## Tetrachloroethylene Concentrations Well Cluster MSB 82



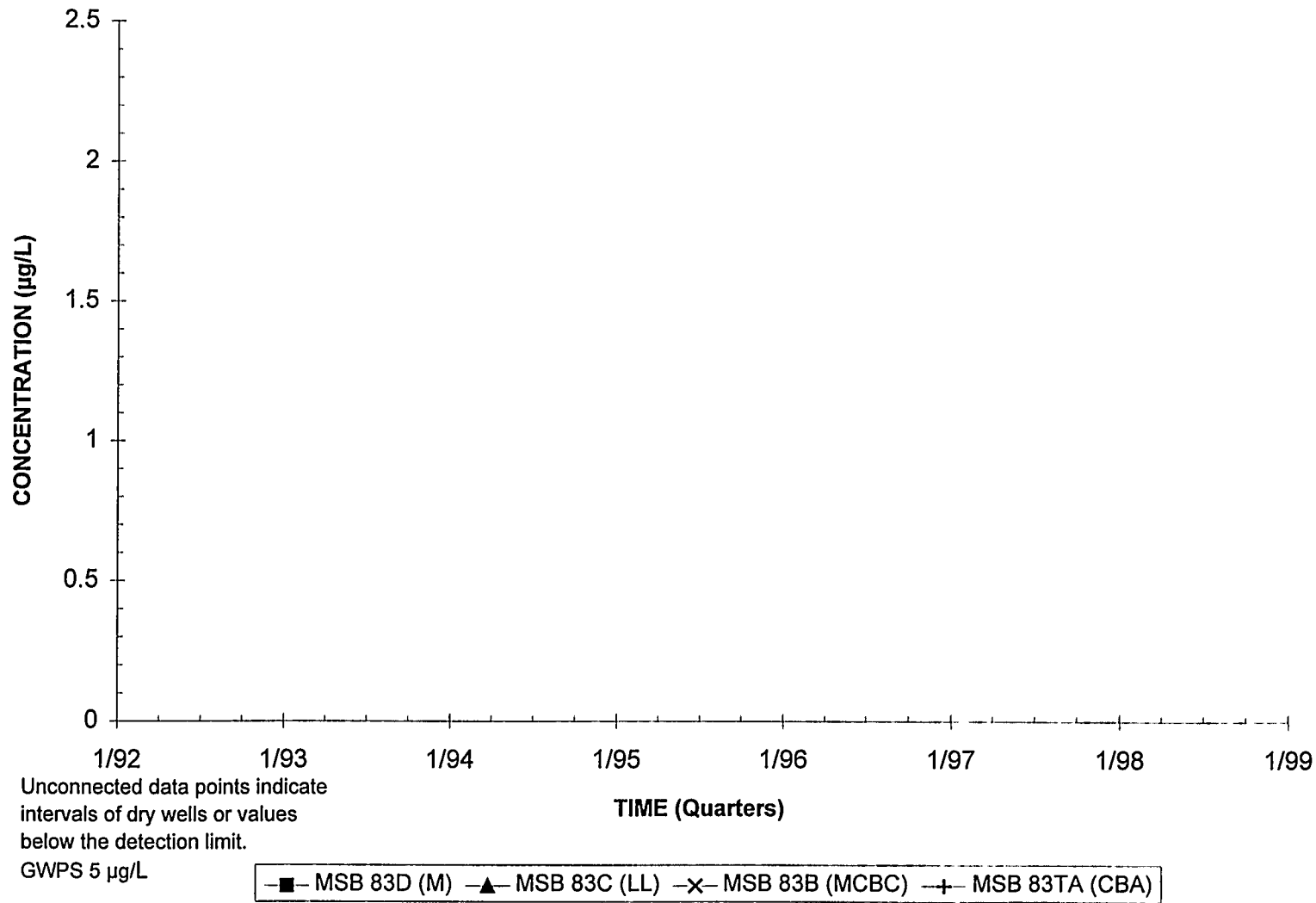
Unconnected data points indicate  
intervals of dry wells or values  
below the detection limit.  
GWPS 5 µg/L

■ MSB 82D (M) ▲ MSB 82C (LL) × MSB 82A (MCBC) + MSB 82TA (CBA)

Note: M=M Area; UL=Upper Lost Lake; LL=Lower Lost Lake; MCBC=Middle Sand; CBA=Crouch Branch

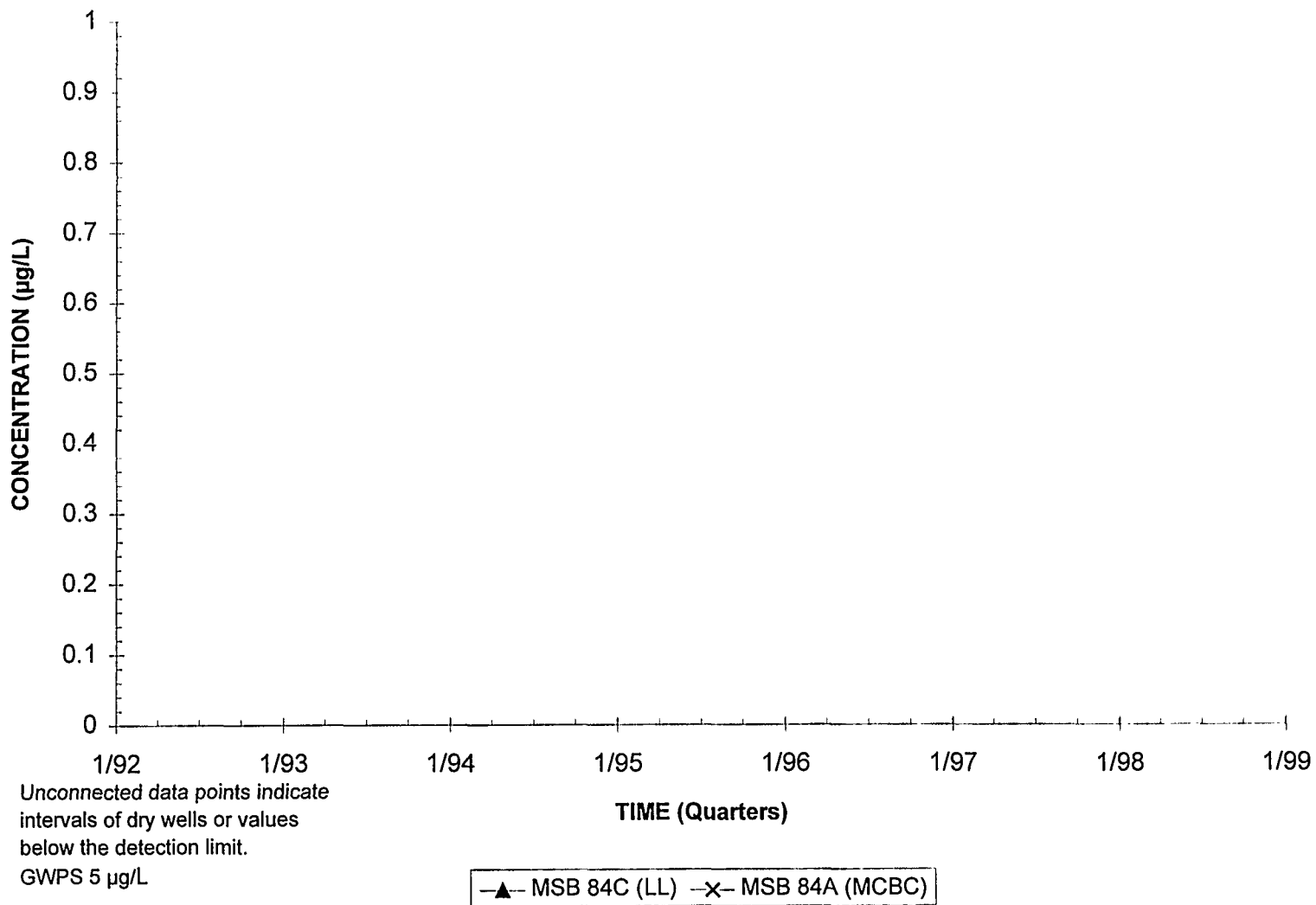


## Tetrachloroethylene Concentrations Well Cluster MSB 83



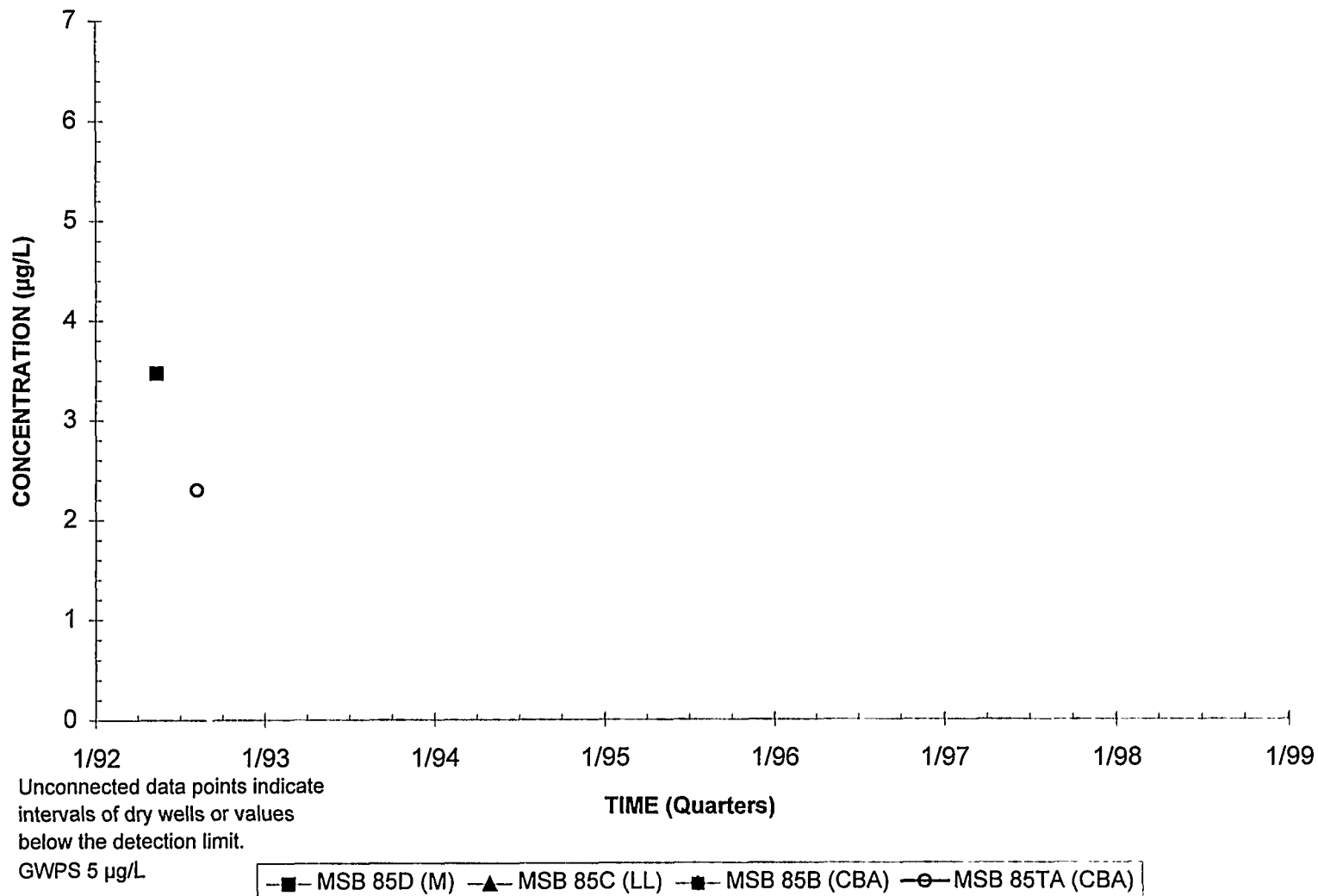
Note: M=M Area; UL=Upper Lost Lake; LL=Lower Lost Lake; MCBC=Middle Sand; CBA=Crouch Branch

## Tetrachloroethylene Concentrations Well Cluster MSB 84




Note: M=M Area; UL=Upper Lost Lake; LL=Lower Lost Lake; MCBC=Middle Sand; CBA=Crouch Branch

## Tetrachloroethylene Concentrations Well Cluster MSB 85



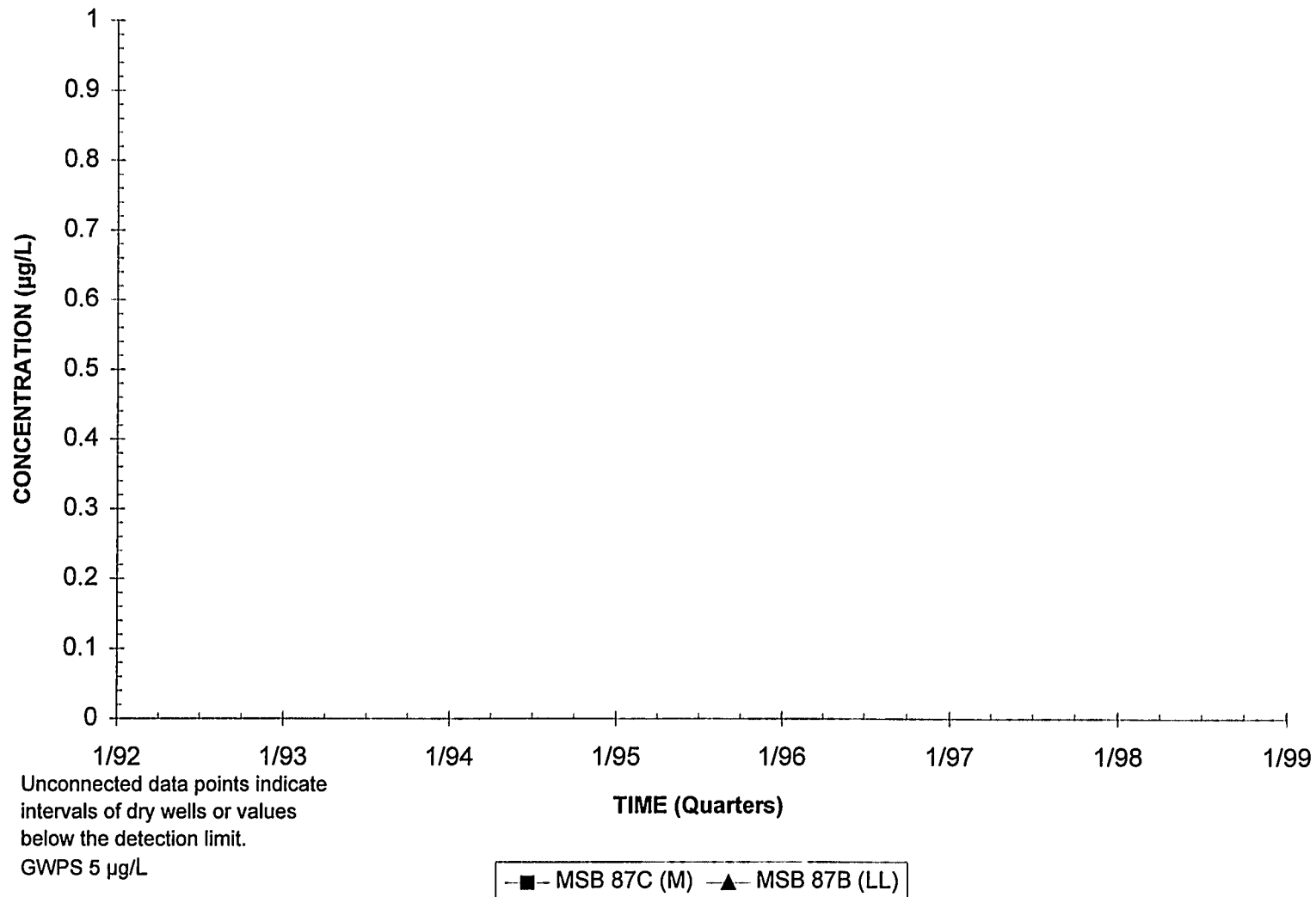
Note: M=M Area; UL=Upper Lost Lake; LL=Lower Lost Lake; MCBC=Middle Sand; CBA=Crouch Branch

# Tetrachloroethylene Concentrations Well MSB 86C



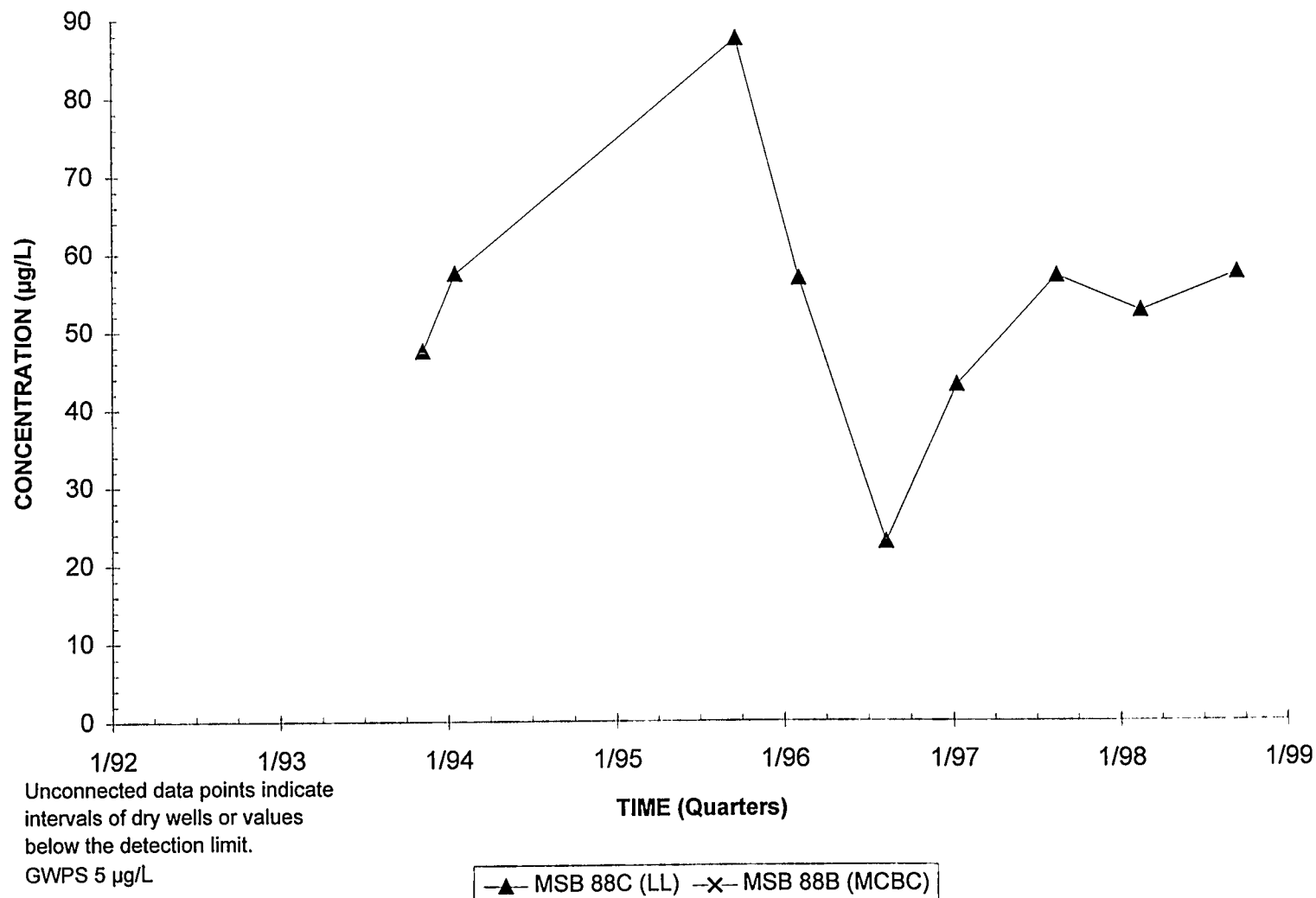
Note: M=M Area, UL=Upper Lost Lake; LL=Lower Lost Lake; MCBC=Middle Sand; CBA=Crouch Branch

## Tetrachloroethylene Concentrations Well Cluster MSB 87



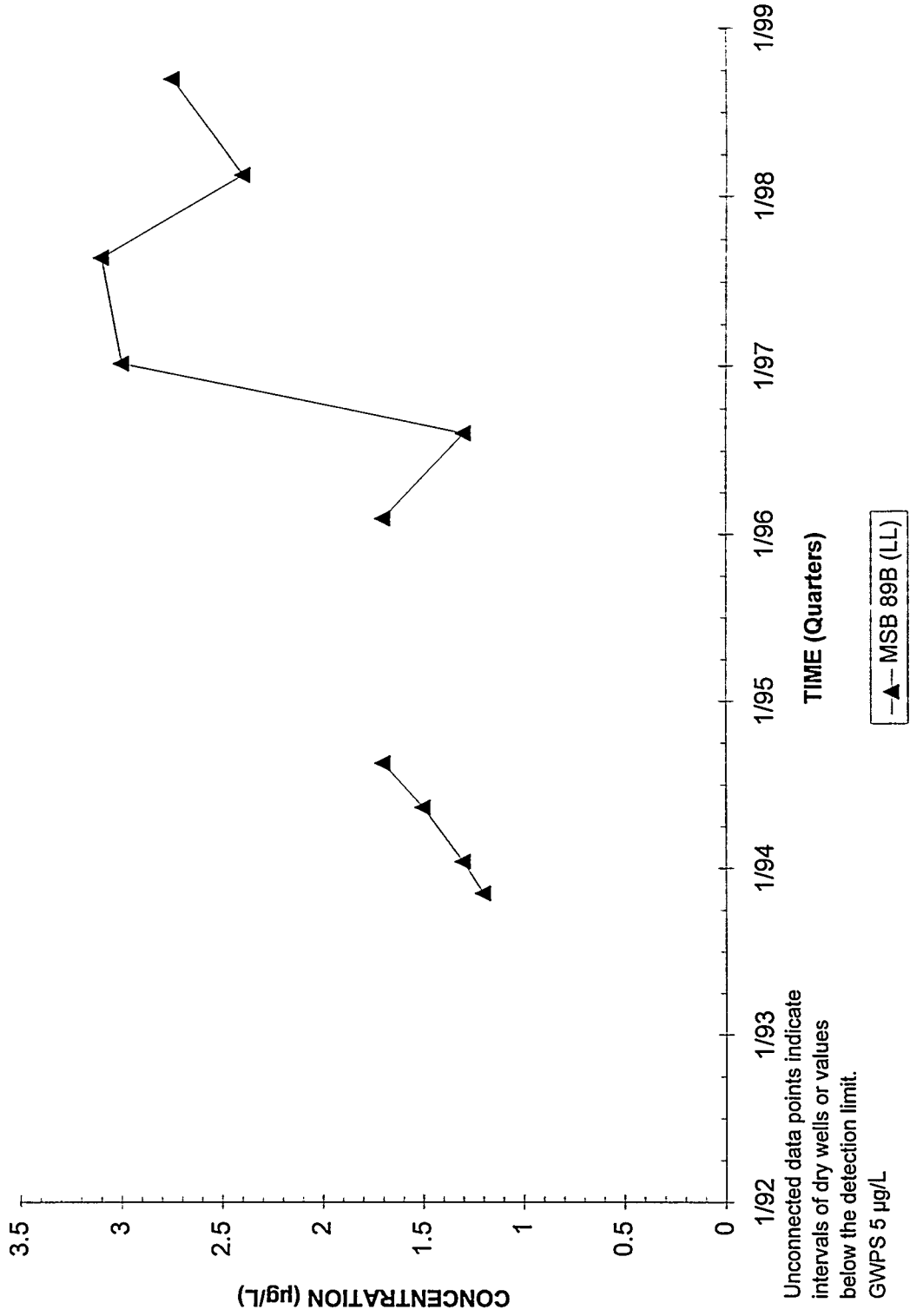
Note: M=M Area; UL=Upper Lost Lake; LL=Lower Lost Lake; MCBC=Middle Sand; CBA=Crouch Branch

## Tetrachloroethylene Concentrations Well Cluster MSB 88



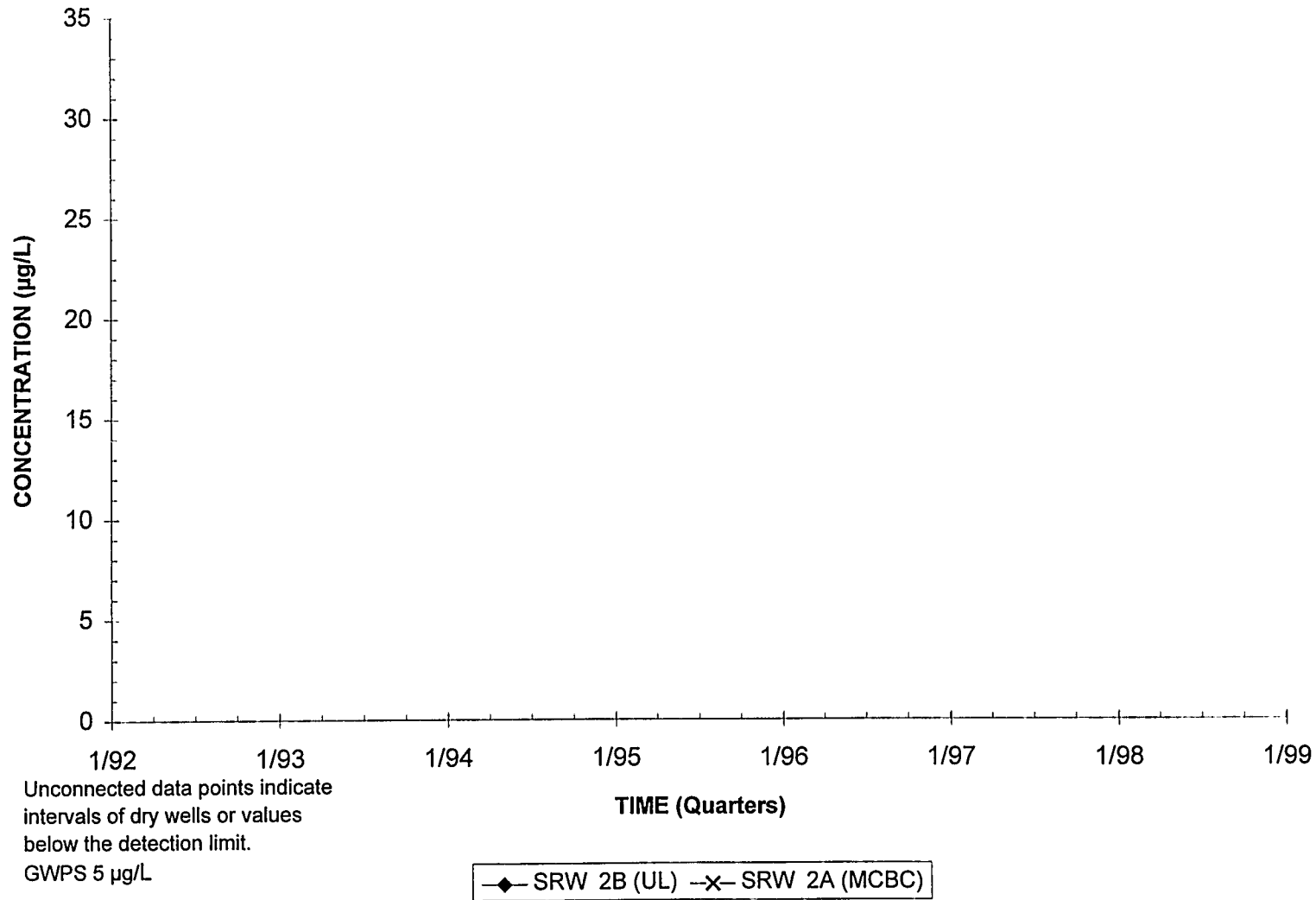
Note: M=M Area; UL=Upper Lost Lake; LL=Lower Lost Lake; MCBC=Middle Sand; CBA=Crouch Branch

### Tetrachloroethylene Concentrations Well MSB 89B



Note: M=M Area; UL=Upper Lost Lake; LL=Lower Lost Lake; MCBC=Middle Sand; CBA=Crouch Branch

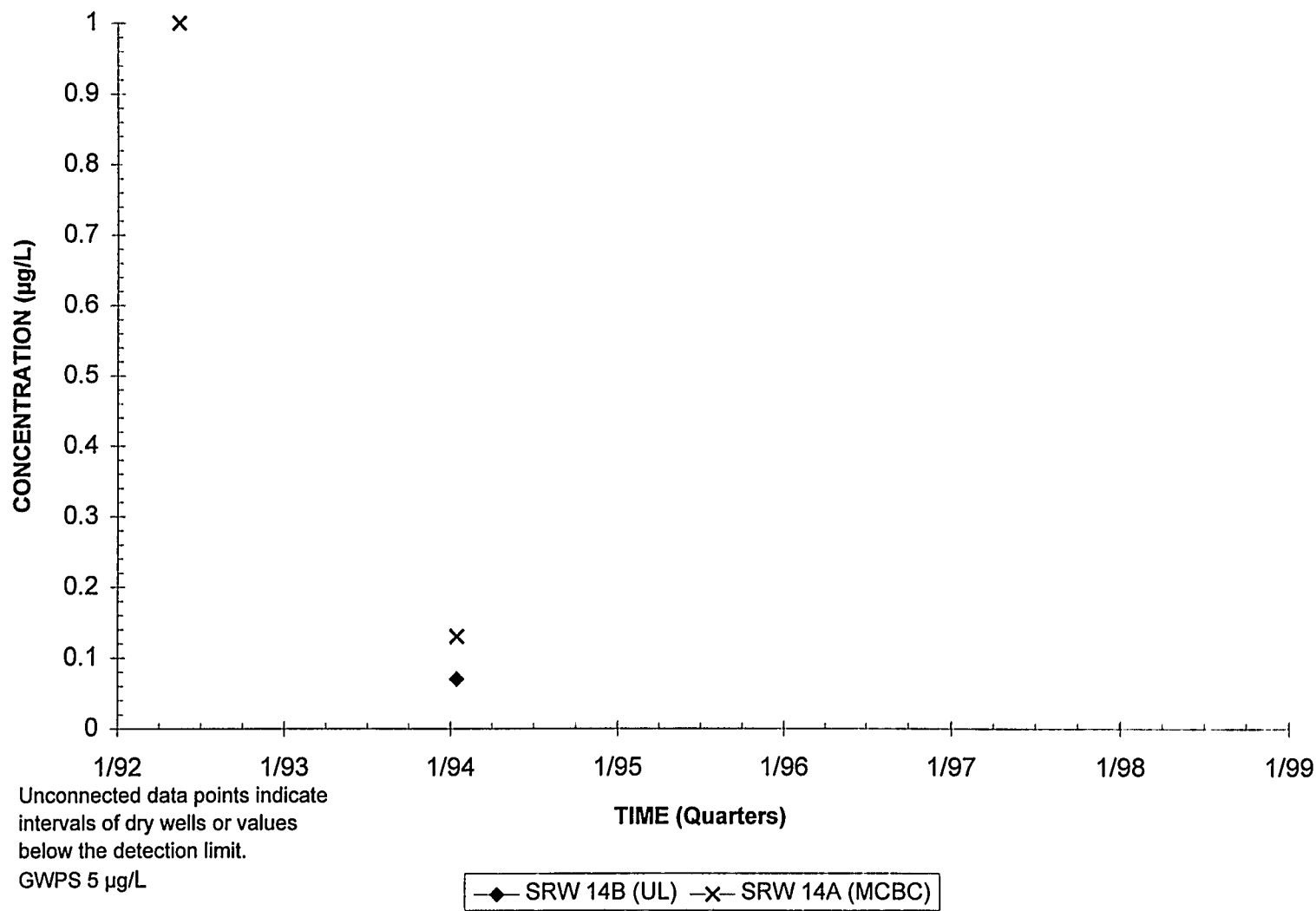
## Tetrachloroethylene Concentrations Well Cluster SRW 2



Note: M=M Area; UL=Upper Lost Lake; LL=Lower Lost Lake; MCBC=Middle Sand; CBA=Crouch Branch

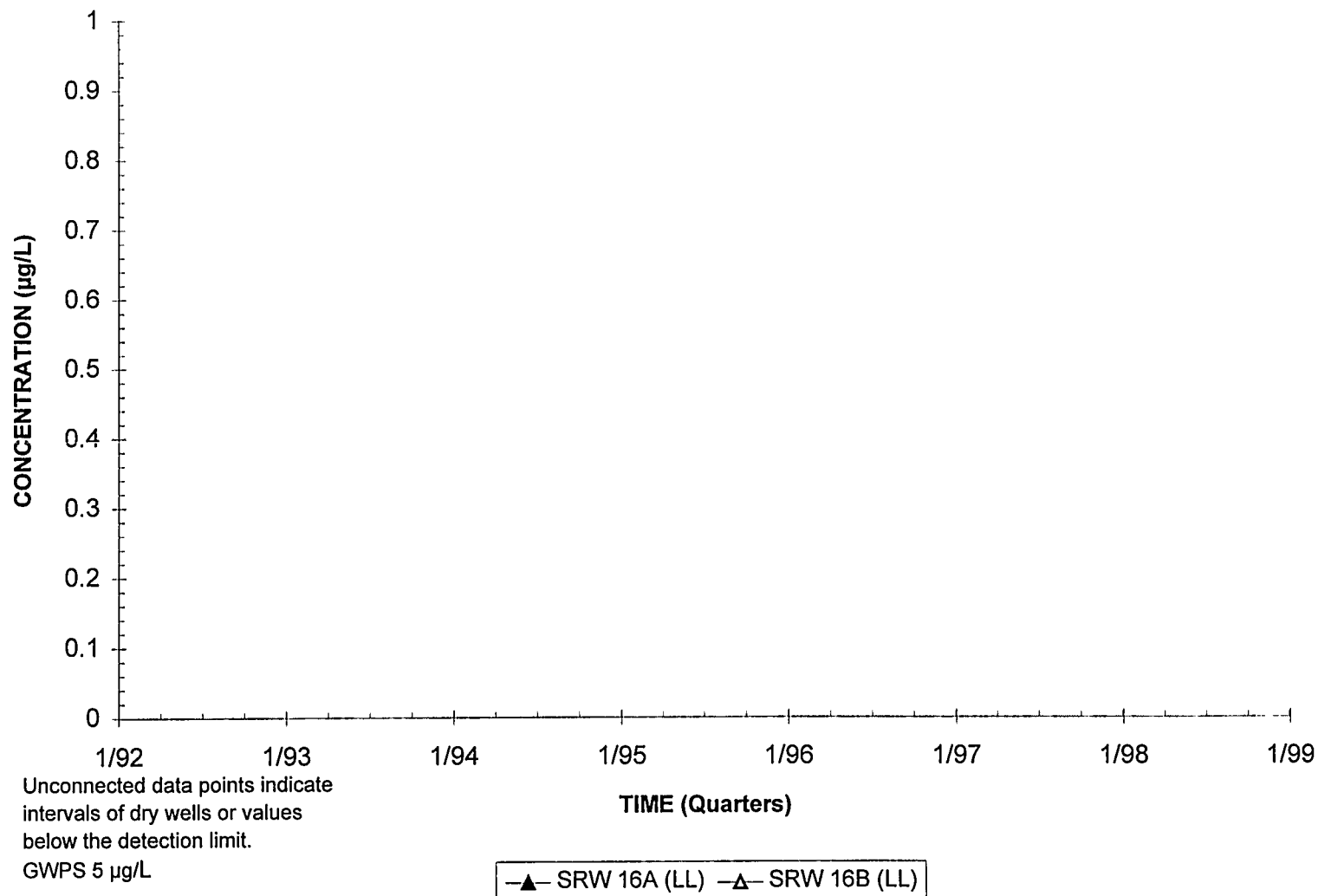


## Tetrachloroethylene Concentrations Well Cluster SRW 14



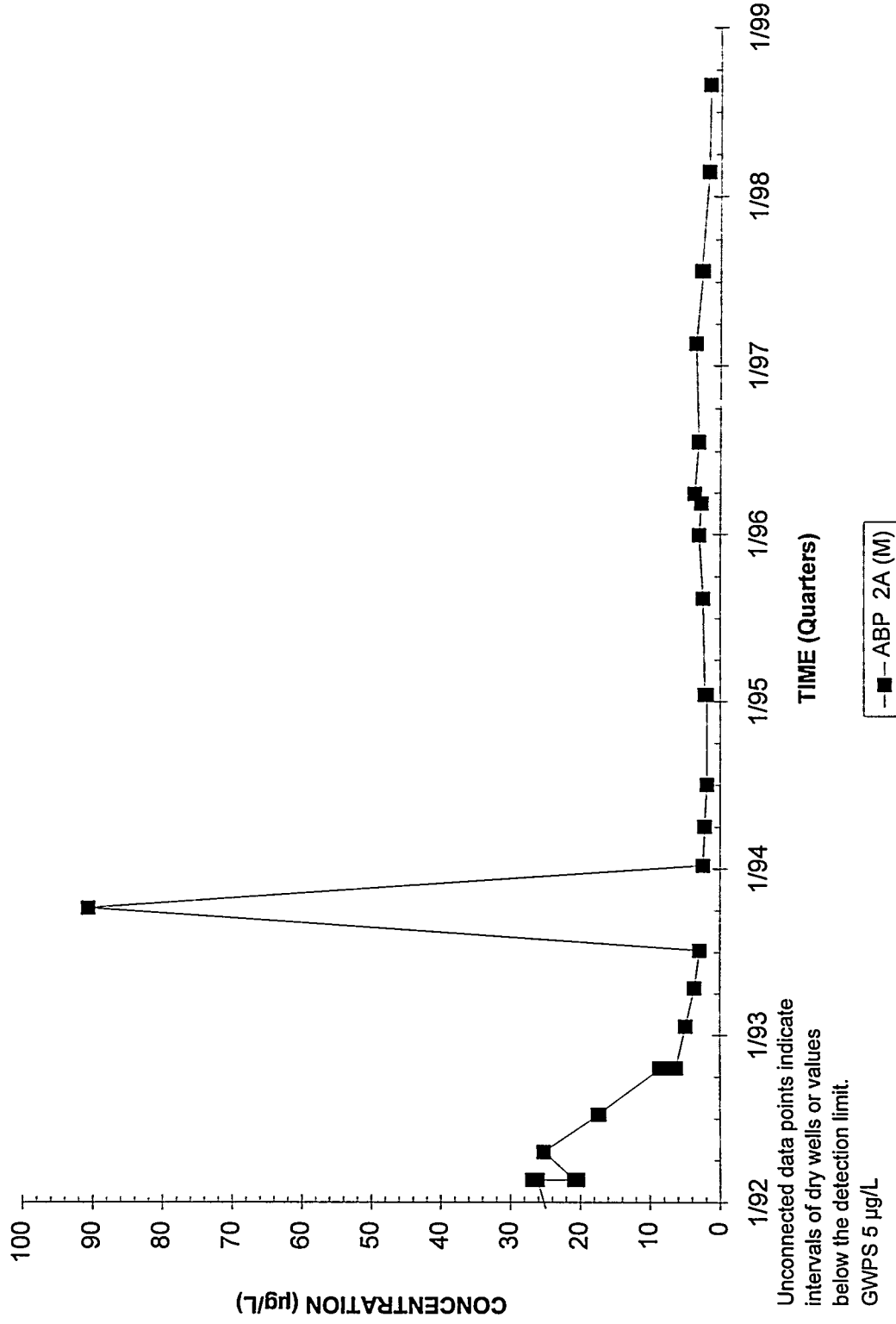
Note: M=M Area; UL=Upper Lost Lake; LL=Lower Lost Lake; MCBC=Middle Sand; CBA=Crouch Branch

## Tetrachloroethylene Concentrations Well Cluster SRW 16



Note: M=M Area; UL=Upper Lost Lake; LL=Lower Lost Lake; MCBC=Middle Sand; CBA=Crouch Branch

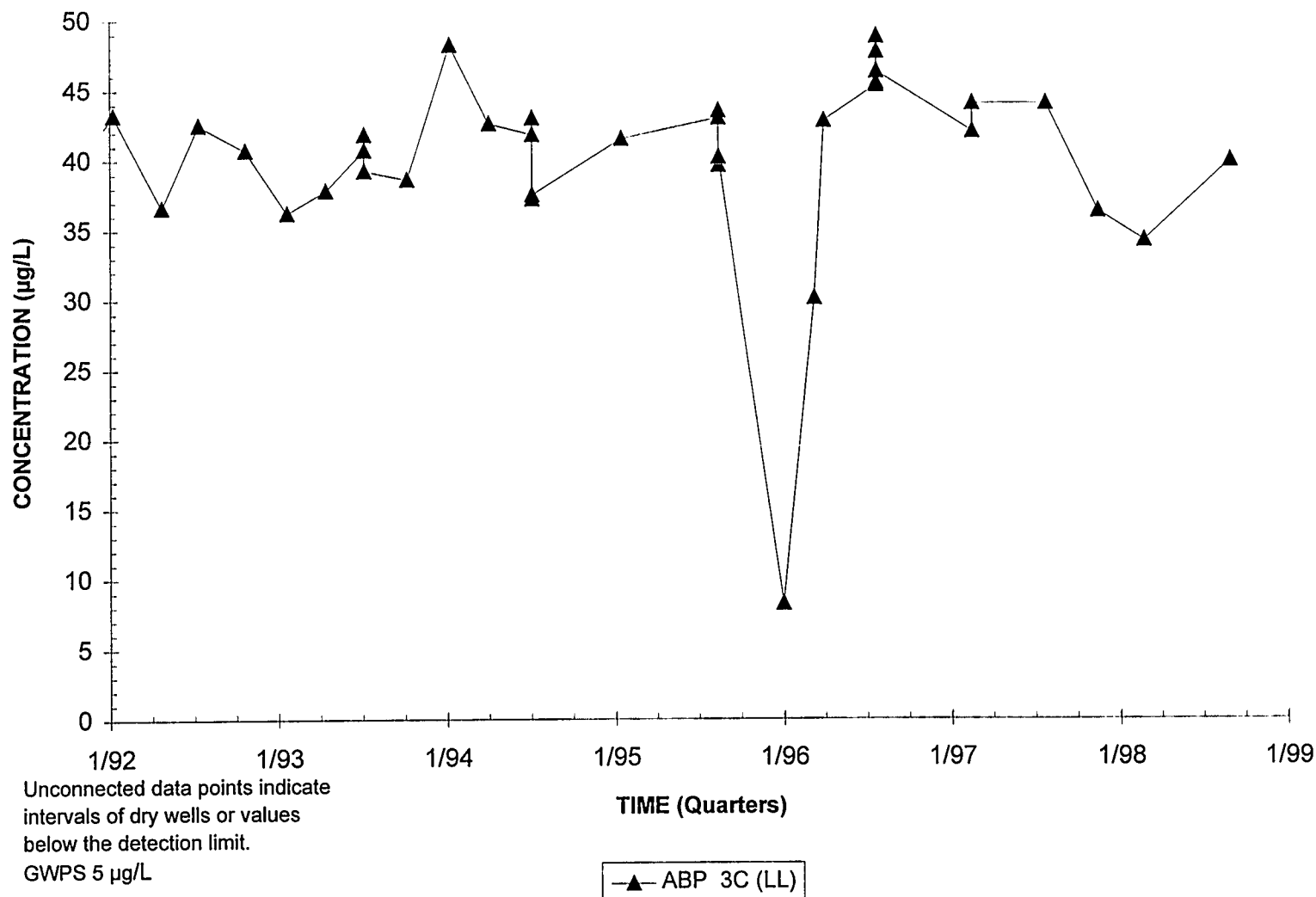
## Trichloroethylene Concentrations Well ABP 2A



Unconnected data points indicate intervals of dry wells or values below the detection limit.  
 GWPS 5 µg/L


Note: M=Middle Area; UL=Upper Lost Lake; LL=Lower Lost Lake; MCB=Middle Sand; CBA=Crouch Branch

### Trichloroethylene Concentrations Well ABP 3C




Note: M=M Area; UL=Upper Lost Lake; LL=Lower Lost Lake; MCBC=Middle Sand; CBA=Crouch Branch

# Trichloroethylene Concentrations Well ABP 8C




Note: M=M Area; UL=Upper Lost Lake; LL=Lower Lost Lake; MCBC=Middle Sand; CBA=Crouch Branch

# Trichloroethylene Concentrations Well Cluster AC 1



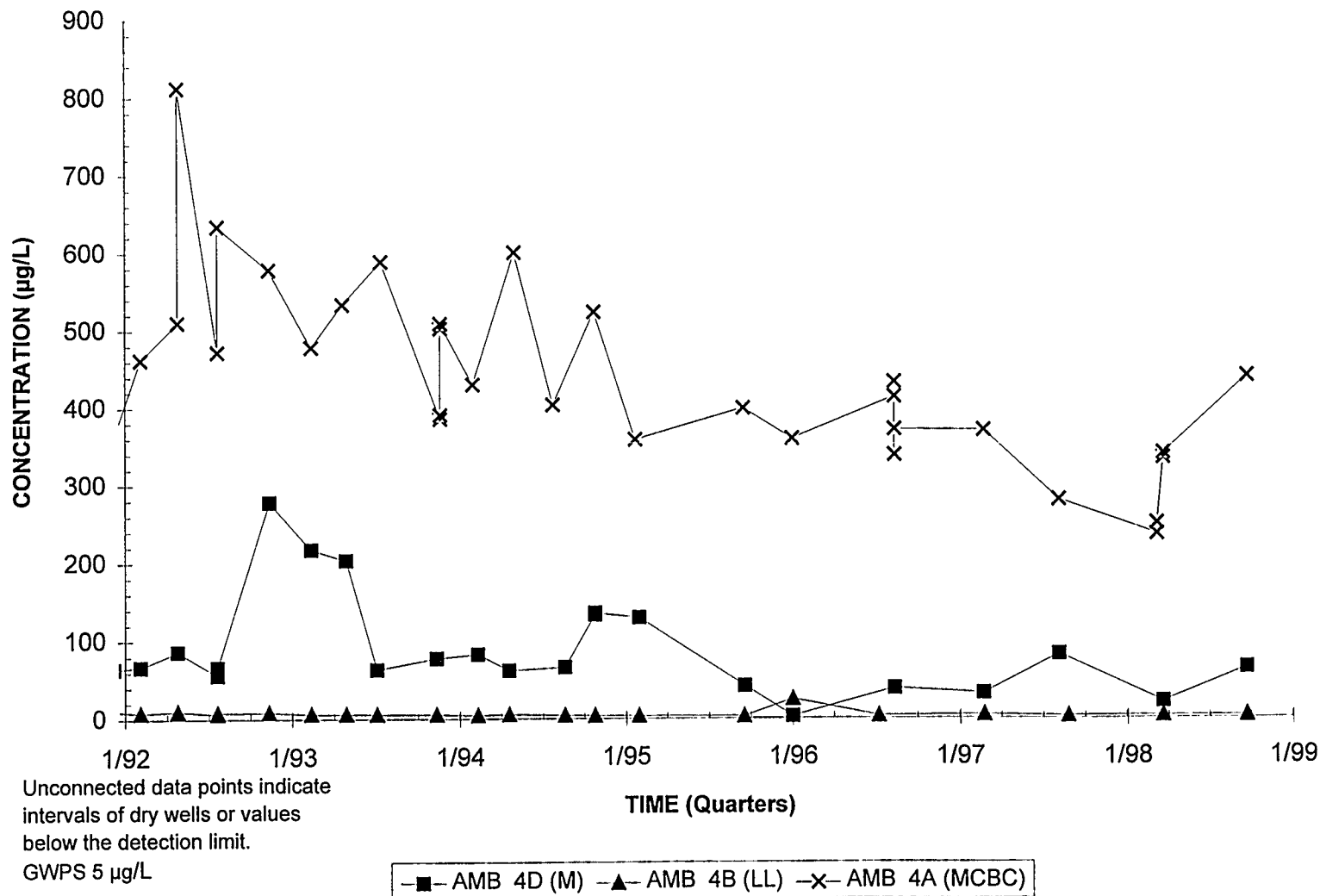
Note: M=Middle Area; UL=Upper Lost Lake; LL=Lower Lost Lake; MCBC=Middle Sand; CBA=Crouch Branch

# Trichloroethylene Concentrations Well AC 3A



Note: M=M Area; UL=Upper Lost Lake; LL=Lower Lost Lake; MCB=Middle Sand; CBA=Crouch Branch

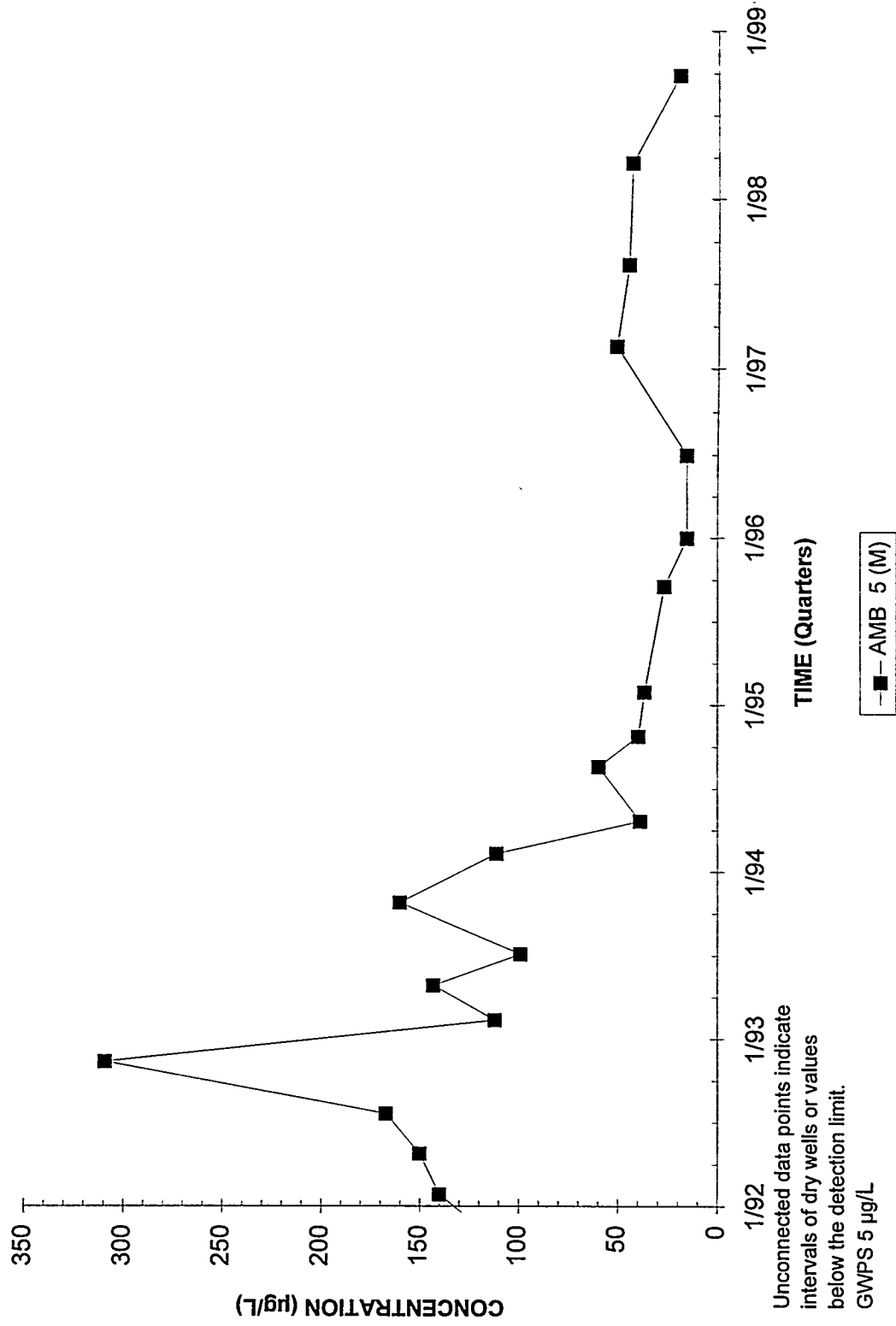
## Trichloroethylene Concentrations Well Cluster AMB 4



Note: M=M Area; UL=Upper Lost Lake; LL=Lower Lost Lake; MCBC=Middle Sand; CBA=Crouch Branch

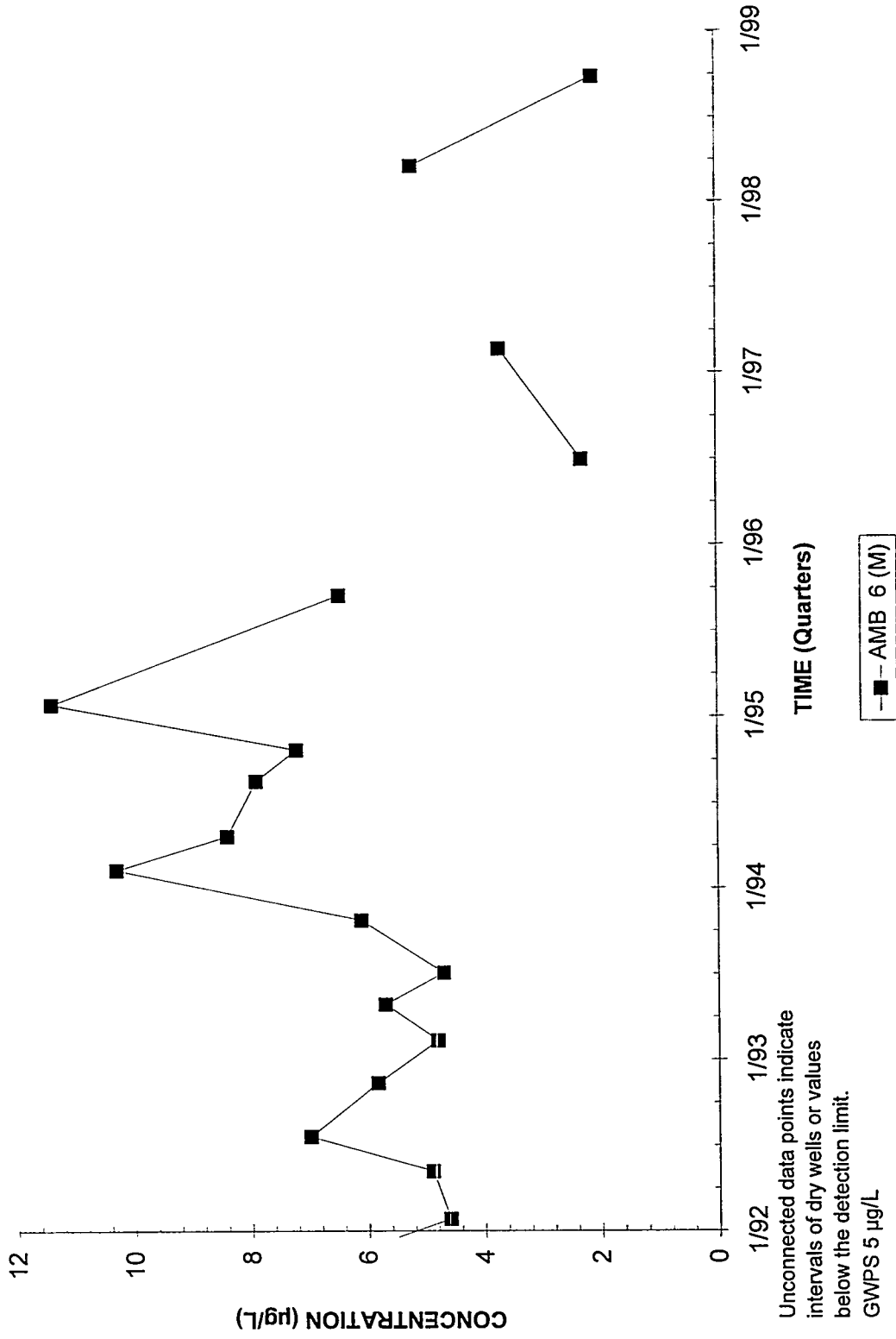


# Trichloroethylene Concentrations Well AMB 5



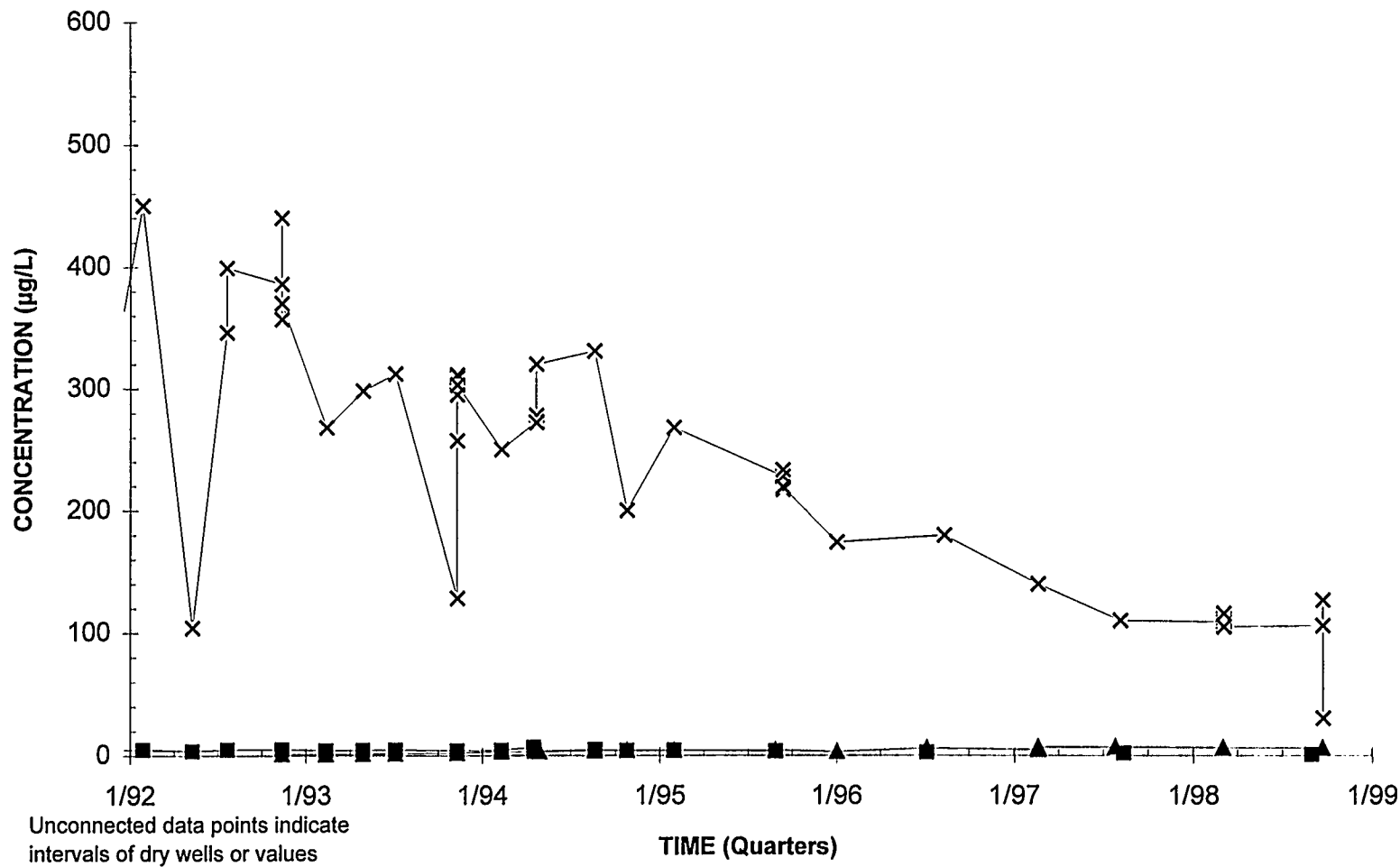
Note: M=M Area; UL=Upper Lost Lake; LL=Lower Lost Lake; MCBC=Middle Sand; CBA=Crouch Branch

# Trichloroethylene Concentrations Well AMB 6



Note: M=M Area; UL=Upper Lost Lake; LL=Lower Lost Lake; MCBC=Middle Sand; CBA=Crouch Branch

### Trichloroethylene Concentrations Well Cluster AMB 7



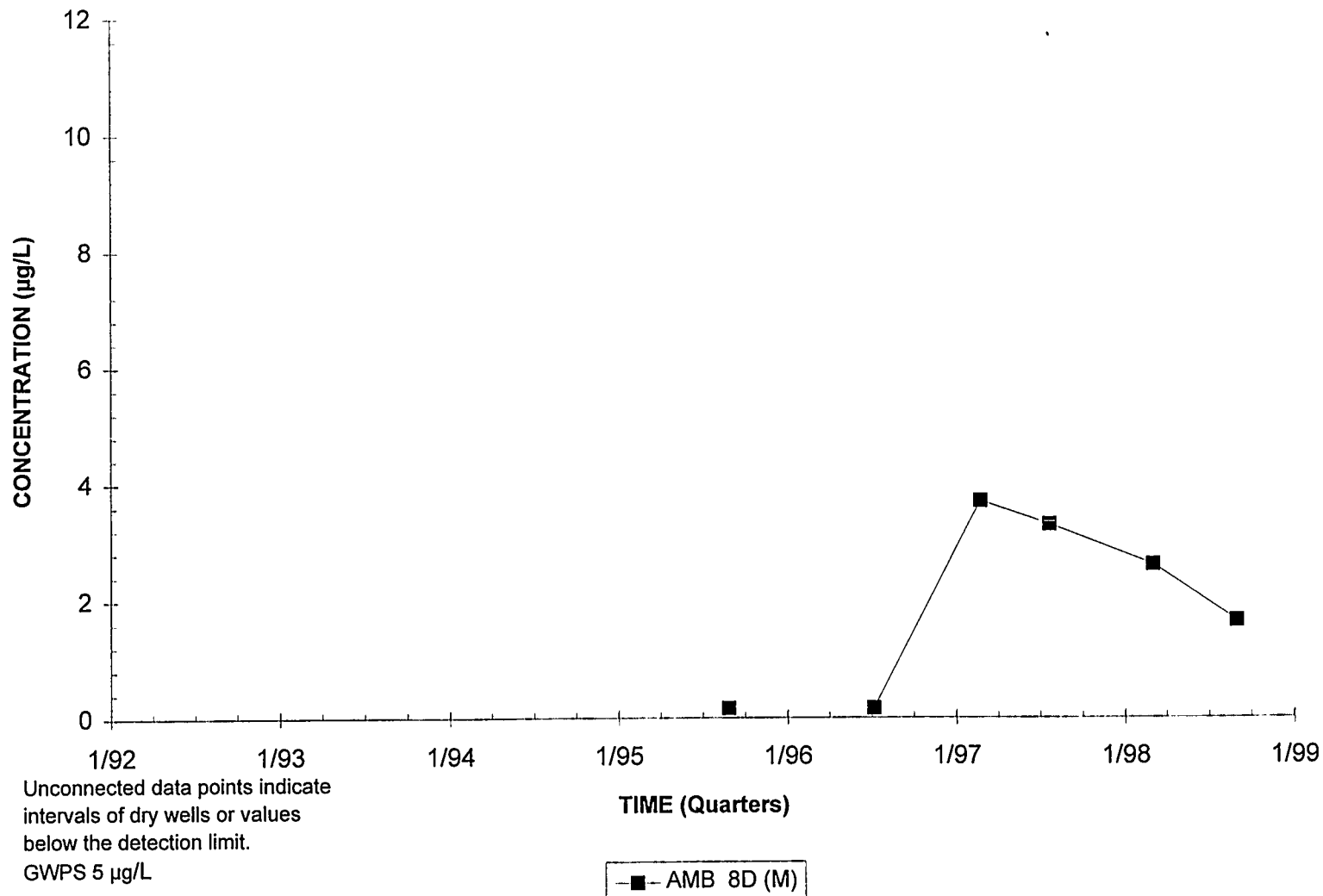
Unconnected data points indicate intervals of dry wells or values below the detection limit.

GWPS 5 µg/L

■ AMB 7 (M)    ▲ AMB 7B (LL)    × AMB 7A (MCBC)

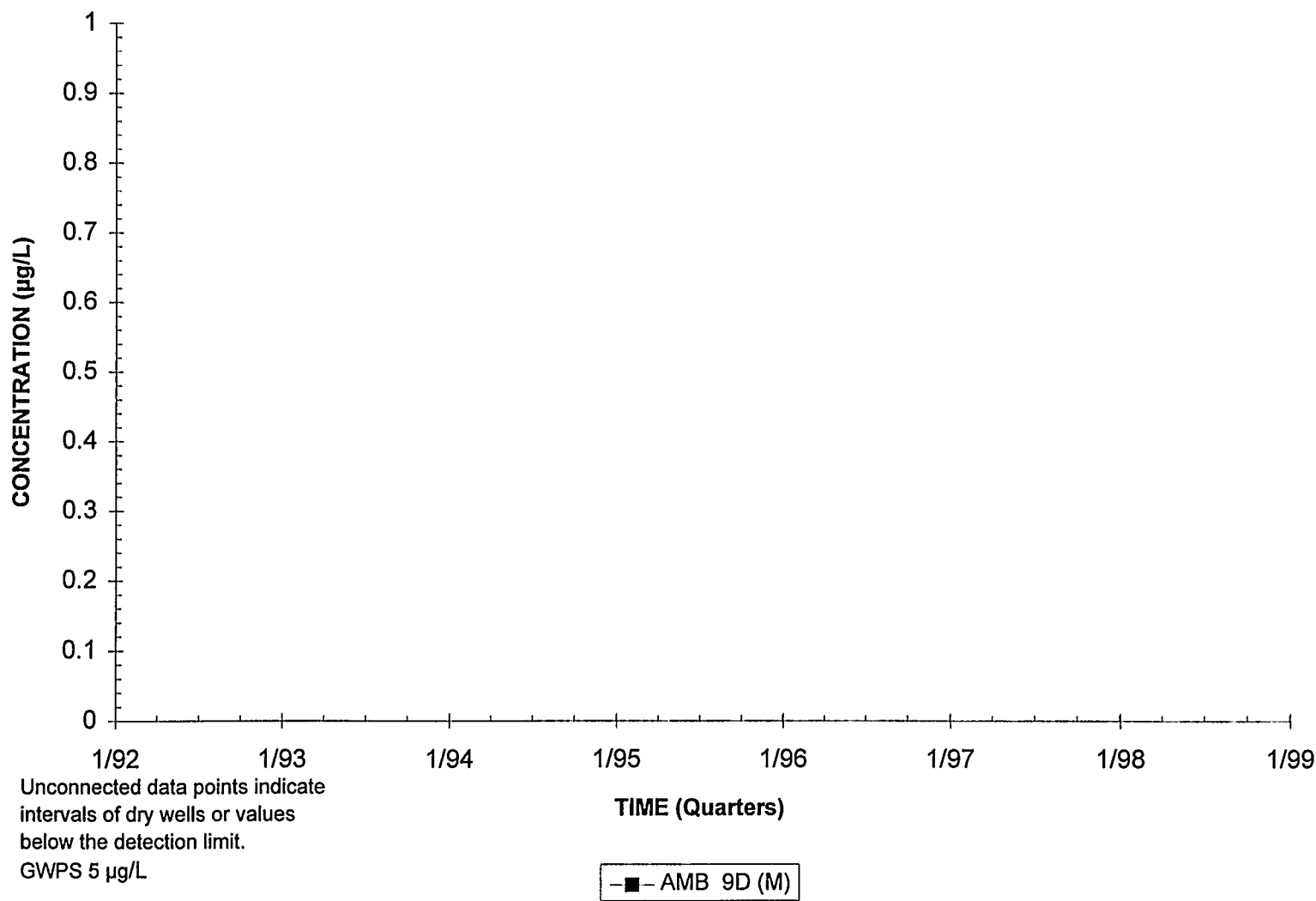
Note: M=M Area; UL=Upper Lost Lake; LL=Lower Lost Lake; MCBC=Middle Sand; CBA=Crouch Branch

## Trichloroethylene Concentrations Well AMB 8D



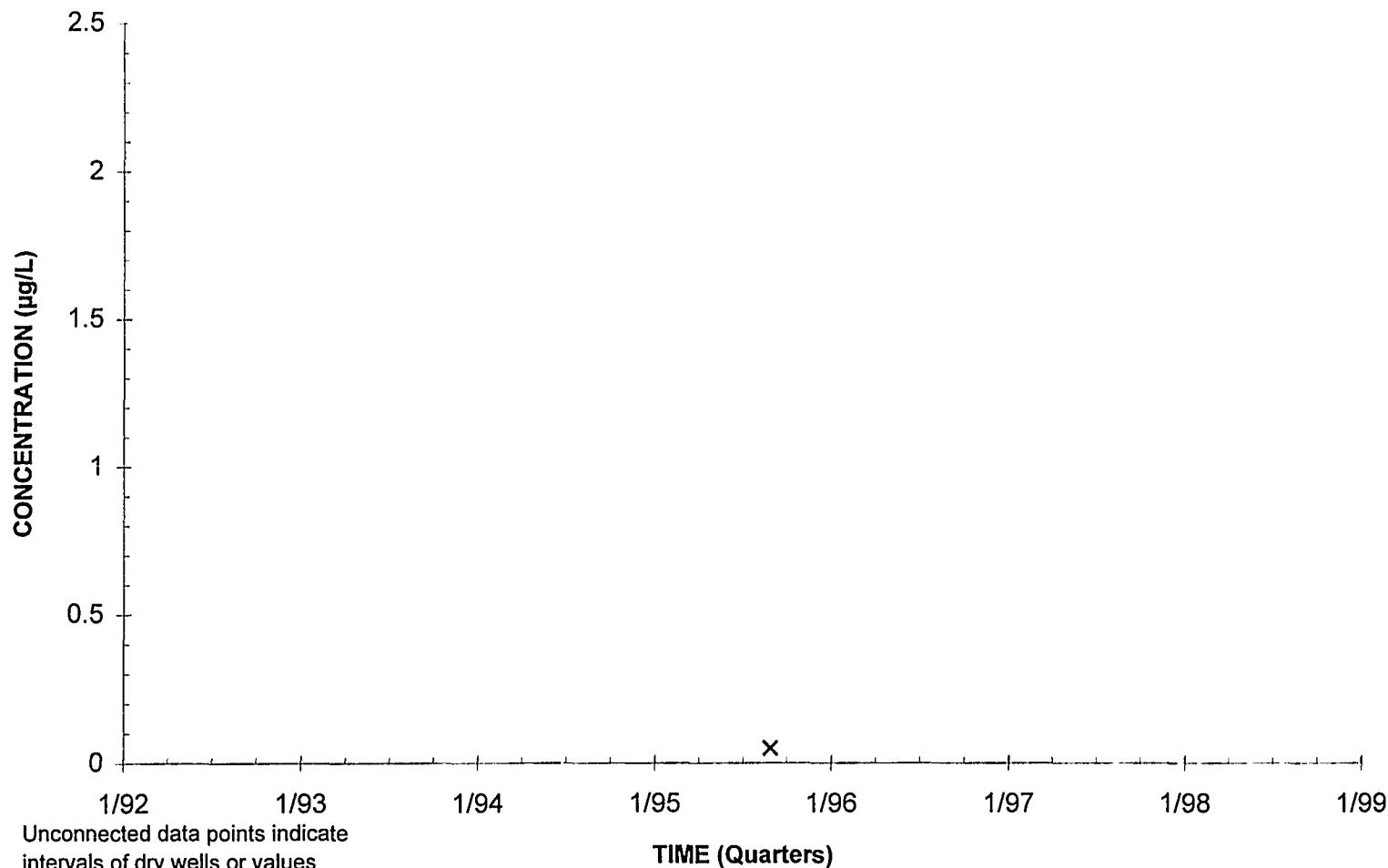
Note: M=M Area; UL=Upper Lost Lake; LL=Lower Lost Lake; MCBC=Middle Sand; CBA=Crouch Branch

## Trichloroethylene Concentrations Well AMB 9D



Note: M=M Area; UL=Upper Lost Lake; LL=Lower Lost Lake; MCBC=Middle Sand; CBA=Crouch Branch

## Trichloroethylene Concentrations Well Cluster AMB 10




Unconnected data points indicate  
intervals of dry wells or values  
below the detection limit.

GWPS 5 µg/L

—■— AMB 10D (M) —▲— AMB 10B (LL) —x— AMB 10A (MCBC)


Note: M=M Area; UL=Upper Lost Lake; LL=Lower Lost Lake; MCBC=Middle Sand; CBA=Crouch Branch

# Trichloroethylene Concentrations Well Cluster AMB 11



Note: M=M Area; UL=Upper Lost Lake; LL=Lower Lost Lake; MCB=Middle Sand; CBA=Crouch Branch

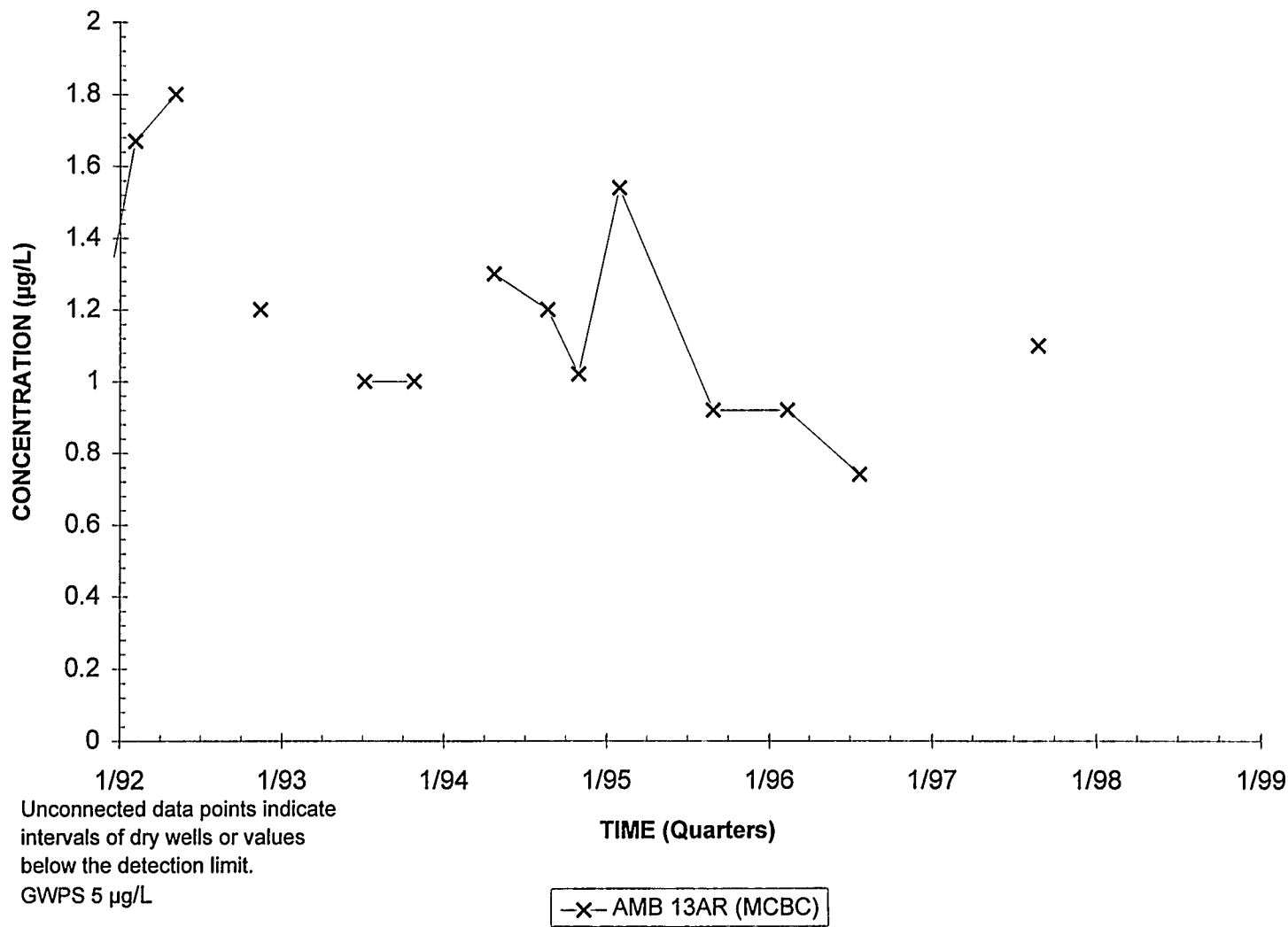
# Trichloroethylene Concentrations Well AMB 12D



Note: M=M Area; UL=Upper Lost Lake; LL=Lower Lost Lake; MCBC=Middle Sand; CBA=Crouch Branch

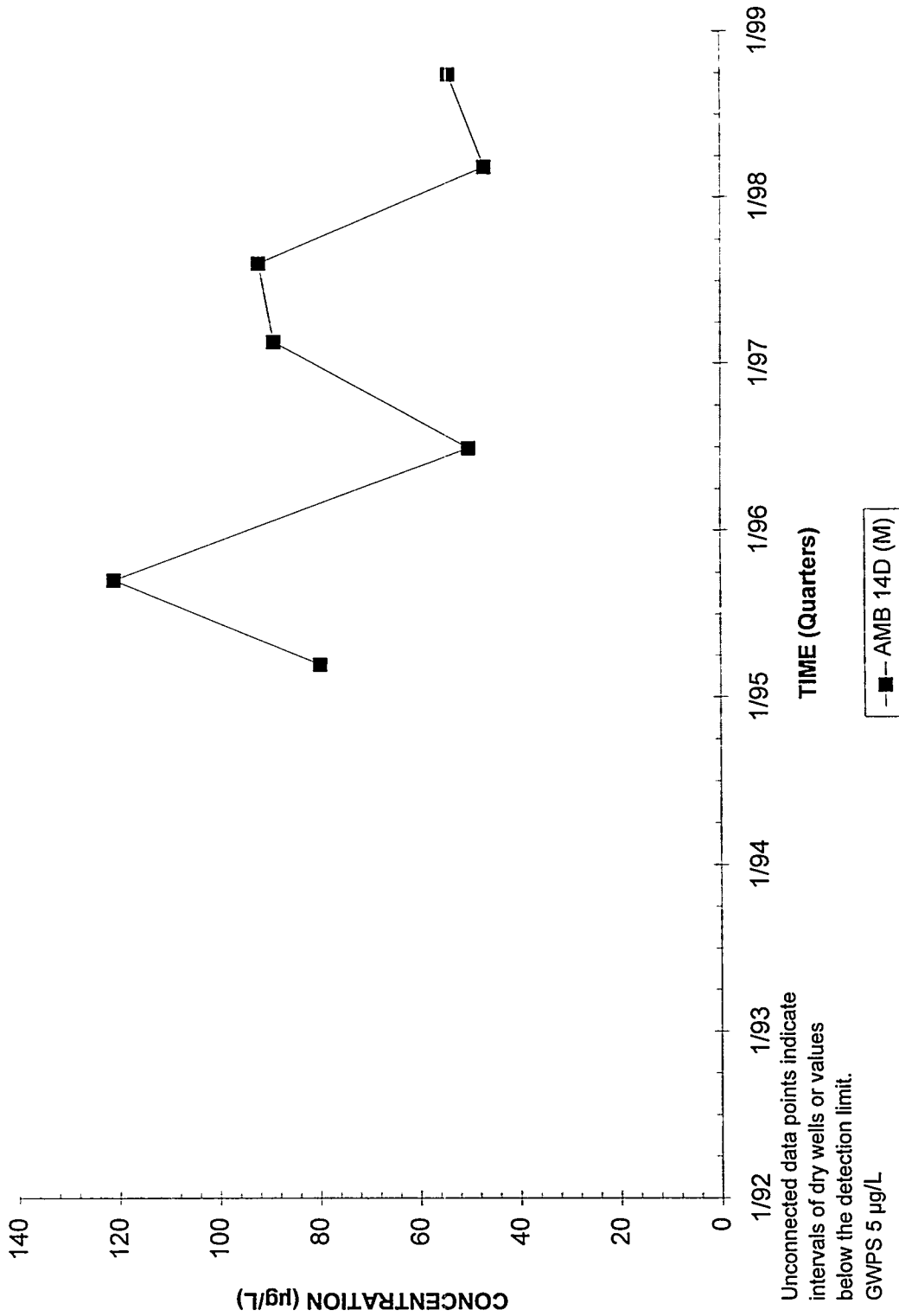


## Trichloroethylene Concentrations Well AMB 13AR



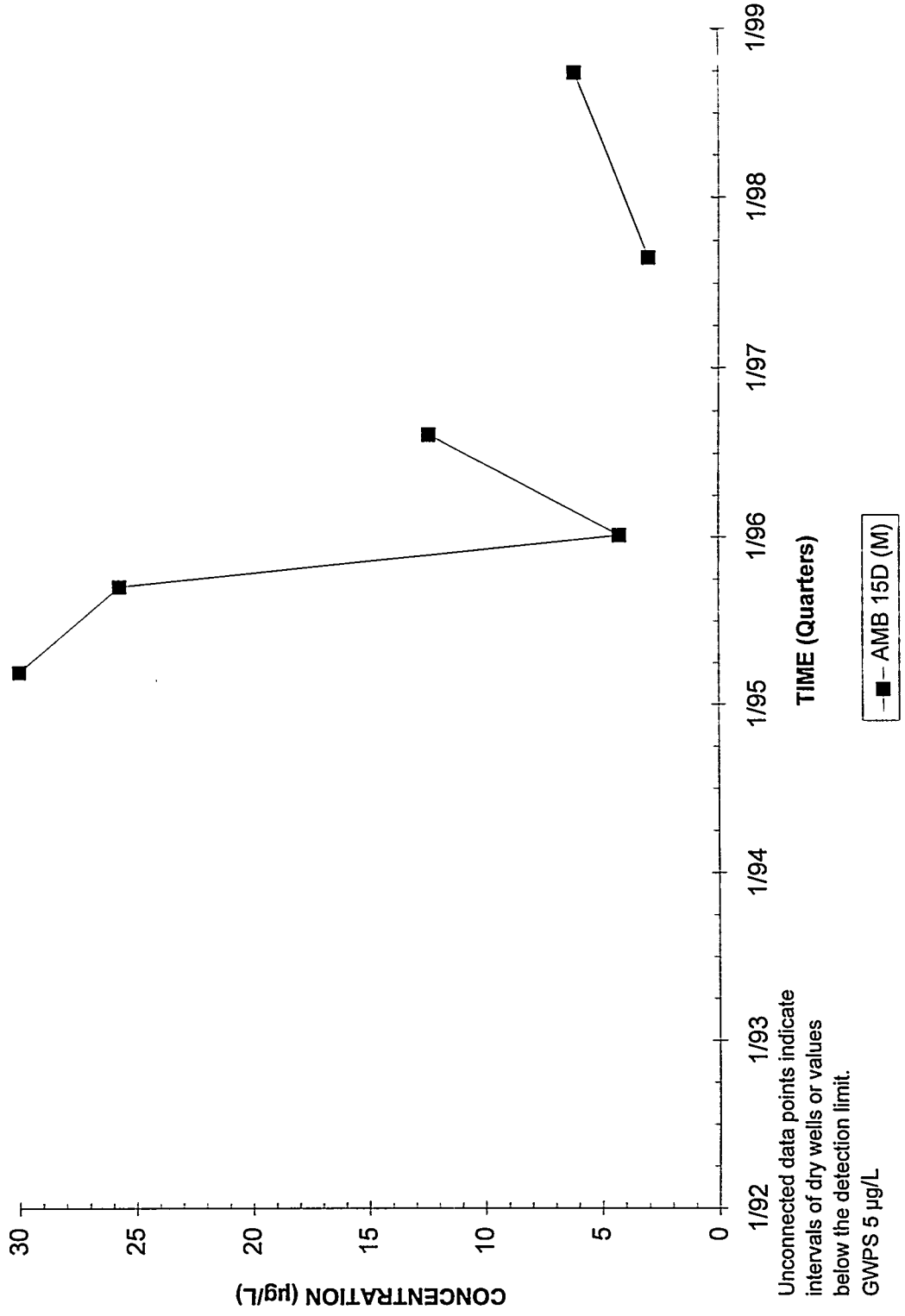
Note: M=M Area; UL=Upper Lost Lake; LL=Lower Lost Lake; MCBC=Middle Sand; CBA=Crouch Branch

# Trichloroethylene Concentrations Well AMB 14D



Note: M=M Area; UL=Upper Lost Lake; LL=Lower Lost Lake; MCBC=Middle Sand; CBA=Crouch Branch

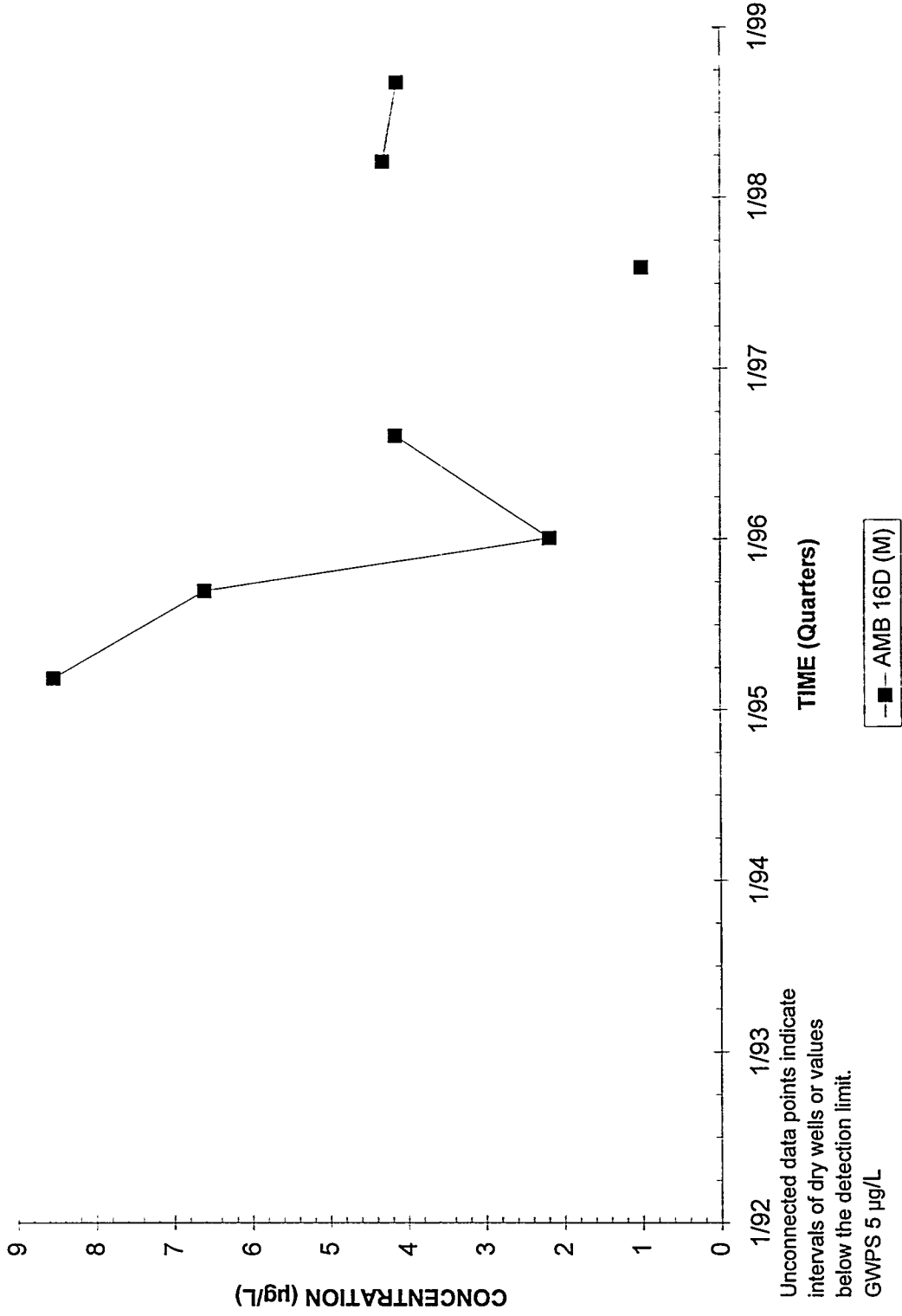
### Trichloroethylene Concentrations Well AMB 15D



Unconnected data points indicate intervals of dry wells or values below the detection limit.  
GWPS 5 µg/L

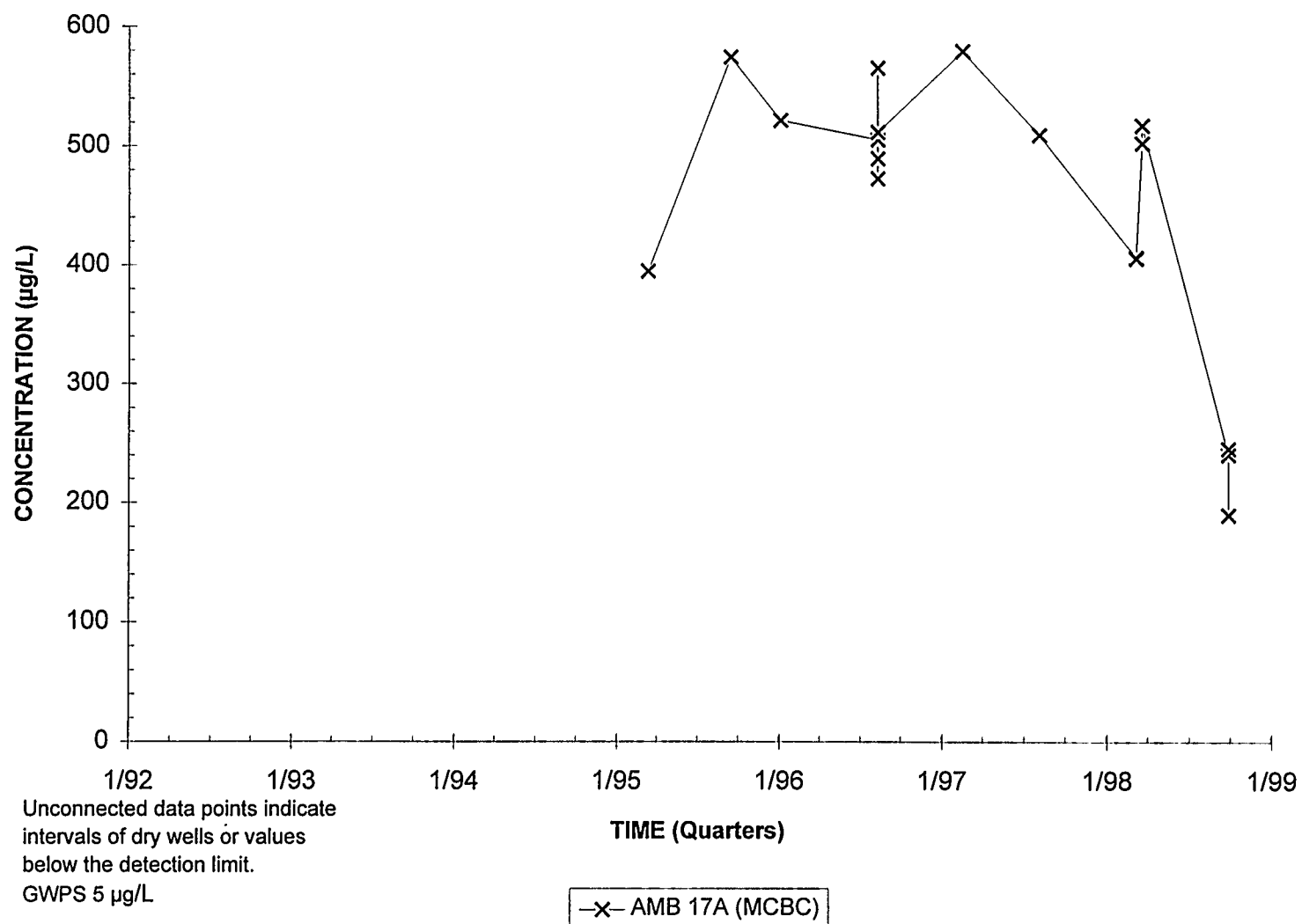
Note: M=M Area; UL=Upper Lost Lake; LL=Lower Lost Lake; MCBC=Middle Sand; CBA=Crouch Branch

# Trichloroethylene Concentrations Well AMB 16D



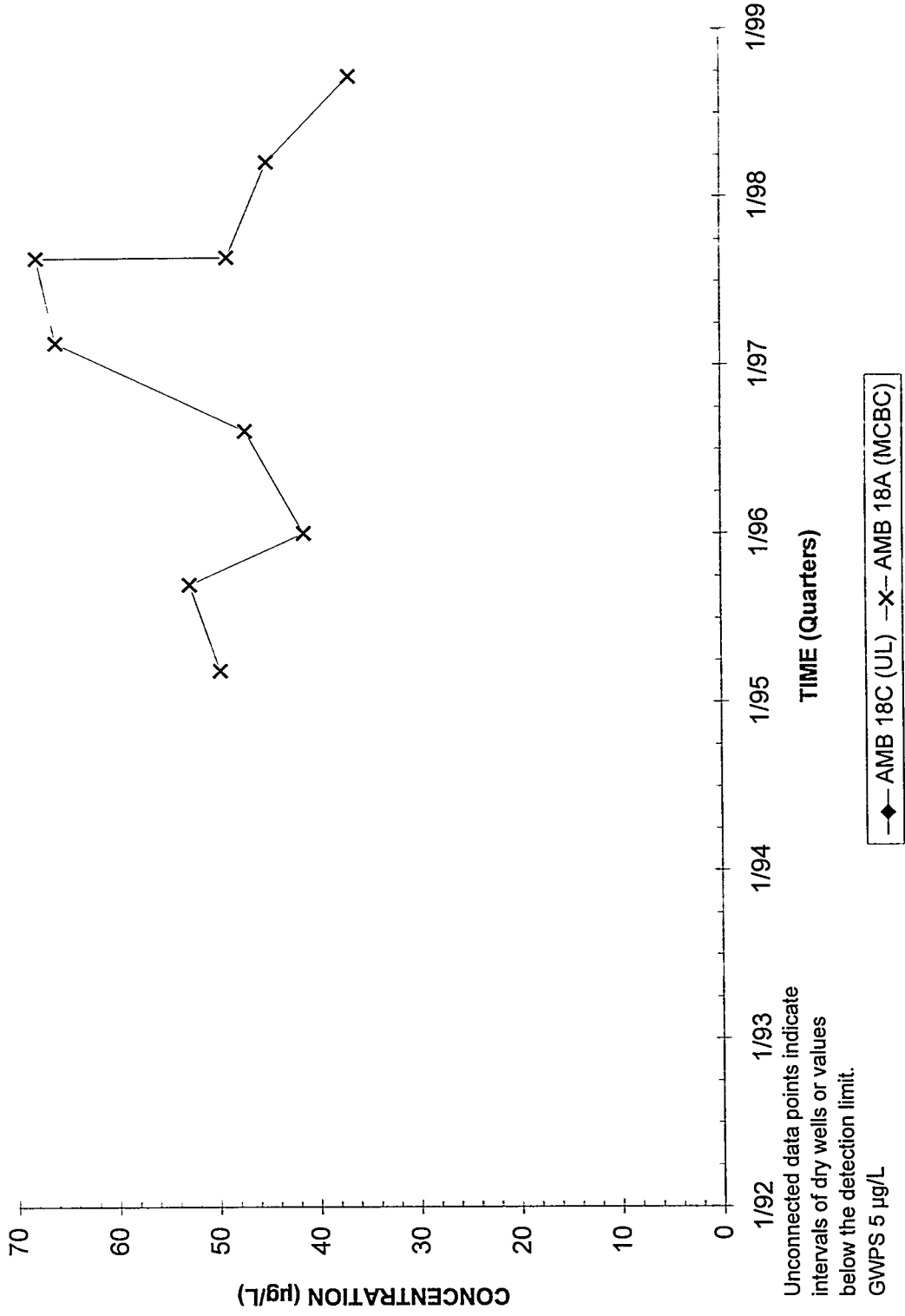
Note: M=M Area; UL=Upper Lost Lake; LL=Lower Lost Lake; MCBC=Middle Sand; CBA=Crouch Branch

### Trichloroethylene Concentrations Well AMB 17A



Note: M=M Area; UL=Upper Lost Lake; LL=Lower Lost Lake; MCBC=Middle Sand; CBA=Crouch Branch

### Trichloroethylene Concentrations Well Cluster AMB 18




Note: M=M Area; UL=Upper Lost Lake; LL=Lower Lost Lake; MCBC=Middle Sand; CBA=Crouch Branch

M-Area and Met Lab HWMFs

F - 144

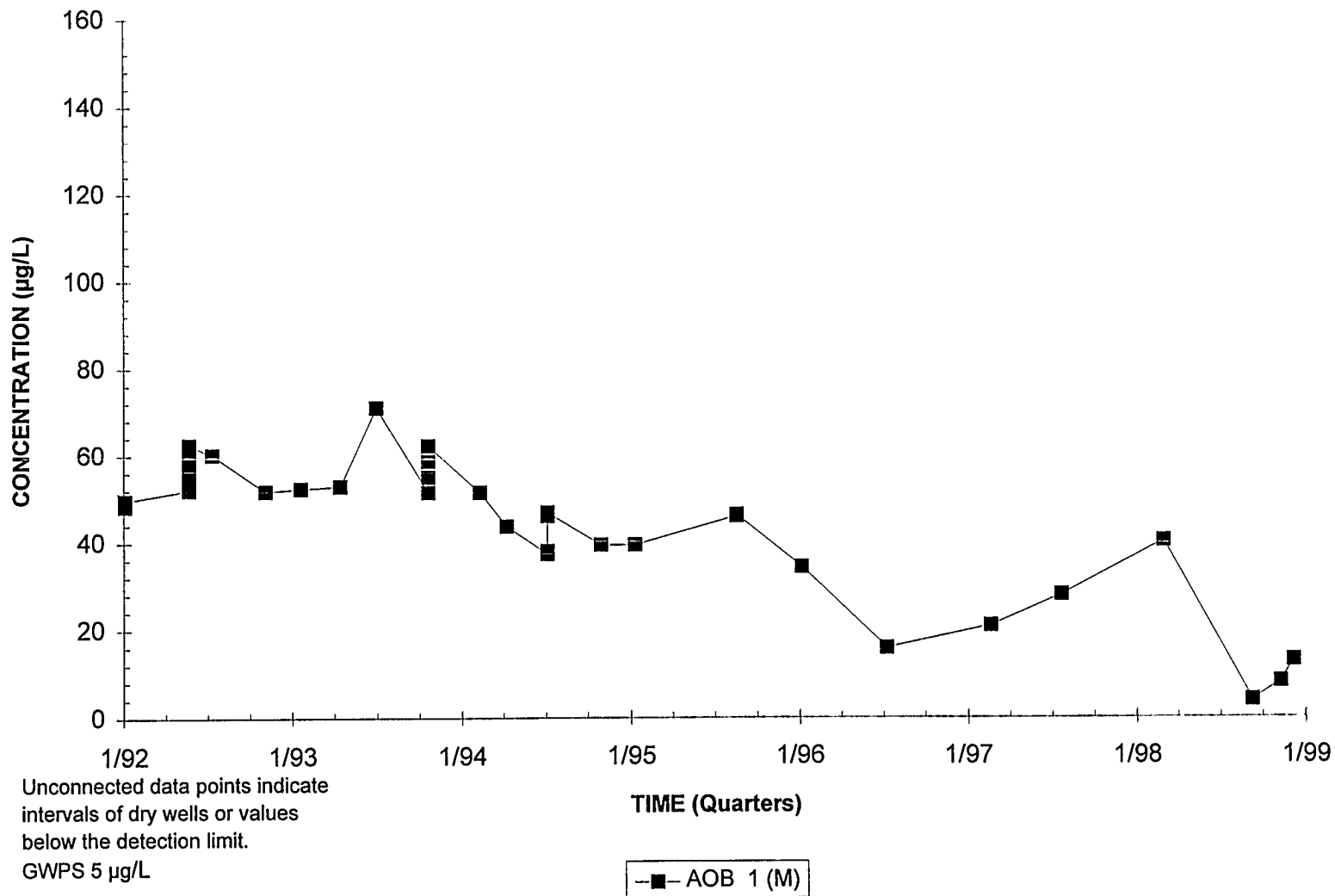
Third and Fourth Quarters 1998

# Trichloroethylene Concentrations Well AMB 19C



Note: M=M Area; UL=Upper Lost Lake; LL=Lower Lost Lake; MCBC=Middle Sand; CBA=Crouch Branch


## Trichloroethylene Concentrations Well AOB 1



Note: M=M Area; UL=Upper Lost Lake; LL=Lower Lost Lake; MCBC=Middle Sand; CBA=Crouch Branch

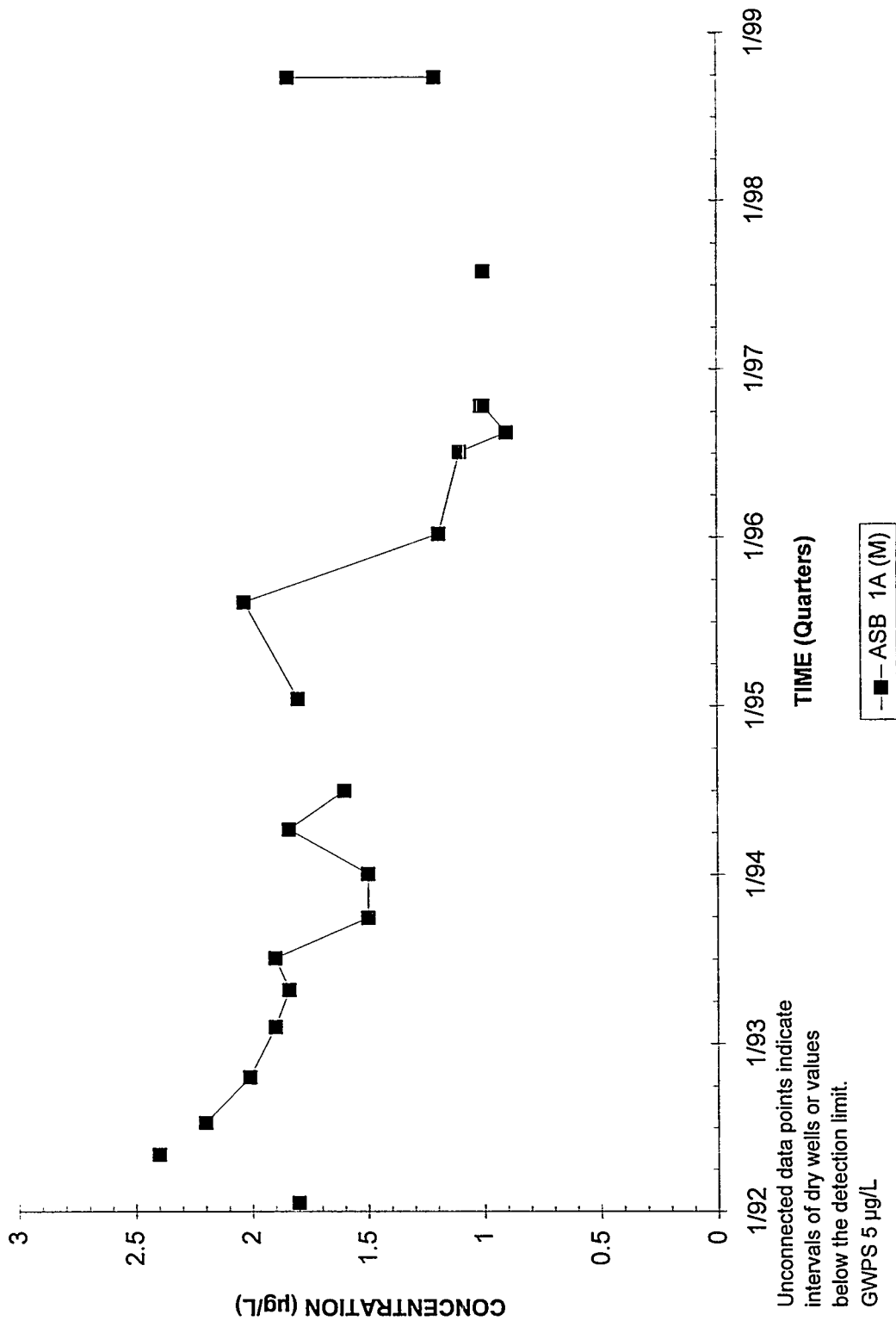


# Trichloroethylene Concentrations Well AOB 2



Note: M=M Area; UL=Upper Lost Lake; LL=Lower Lost Lake; MCBC=Middle Sand; CBA=Crouch Branch

# Trichloroethylene Concentrations Well ASB 1A

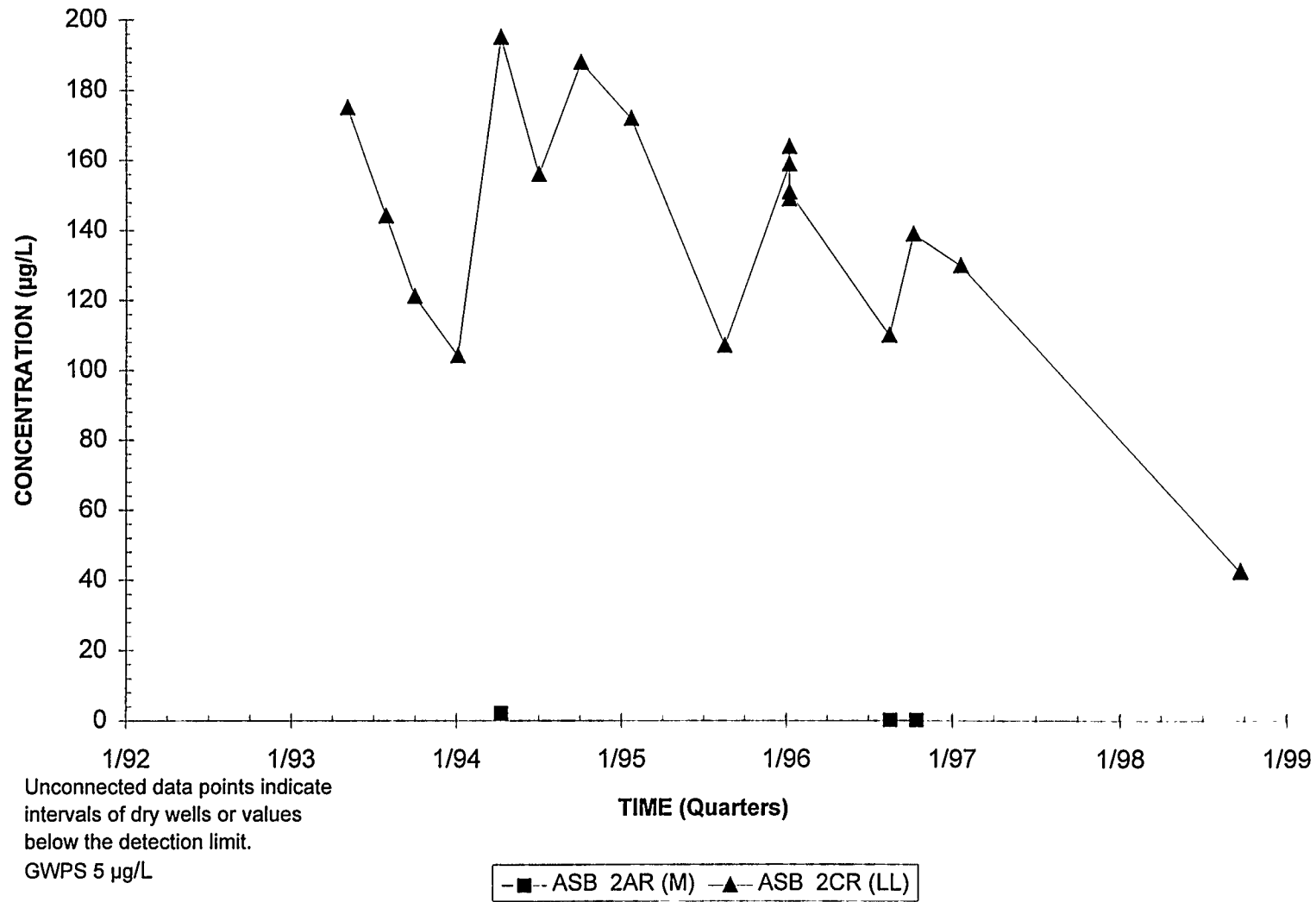


Unconnected data points indicate intervals of dry wells or values below the detection limit.

GWPS 5 µg/L

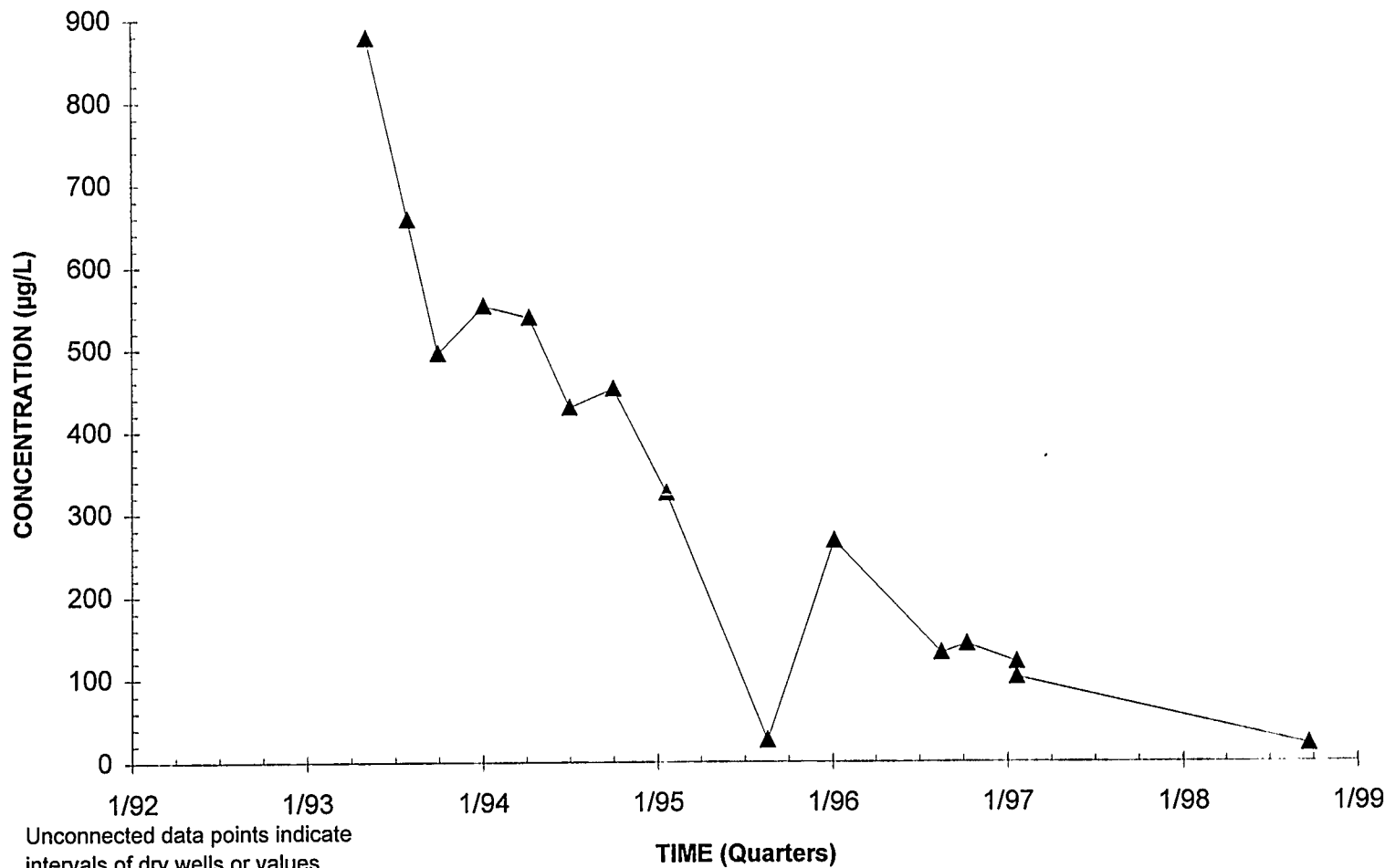
Note: M=M Area; UL=Upper Lost Lake; LL=Lower Lost Lake; MCBC=Middle Sand; CBA=Crouch Branch

### Trichloroethylene Concentrations Well Cluster ASB 2



Note: M=M Area; UL=Upper Lost Lake; LL=Lower Lost Lake; MCBC=Middle Sand; CBA=Crouch Branch

## Trichloroethylene Concentrations Well Cluster ASB 3



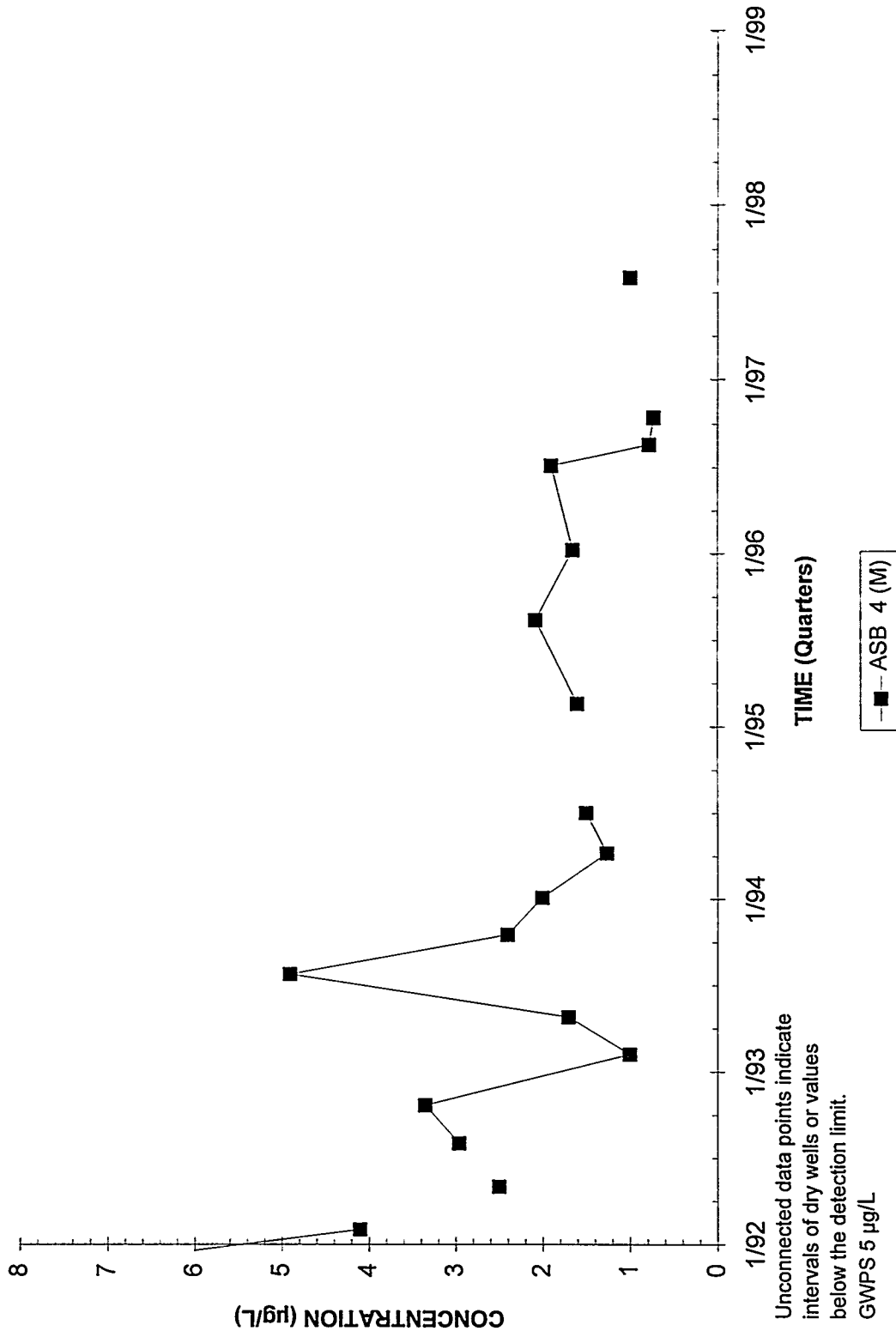
Unconnected data points indicate  
intervals of dry wells or values  
below the detection limit.

GWPS 5 µg/L

■ ASB 3AR (M) ▲ ASB 3CR (LL)

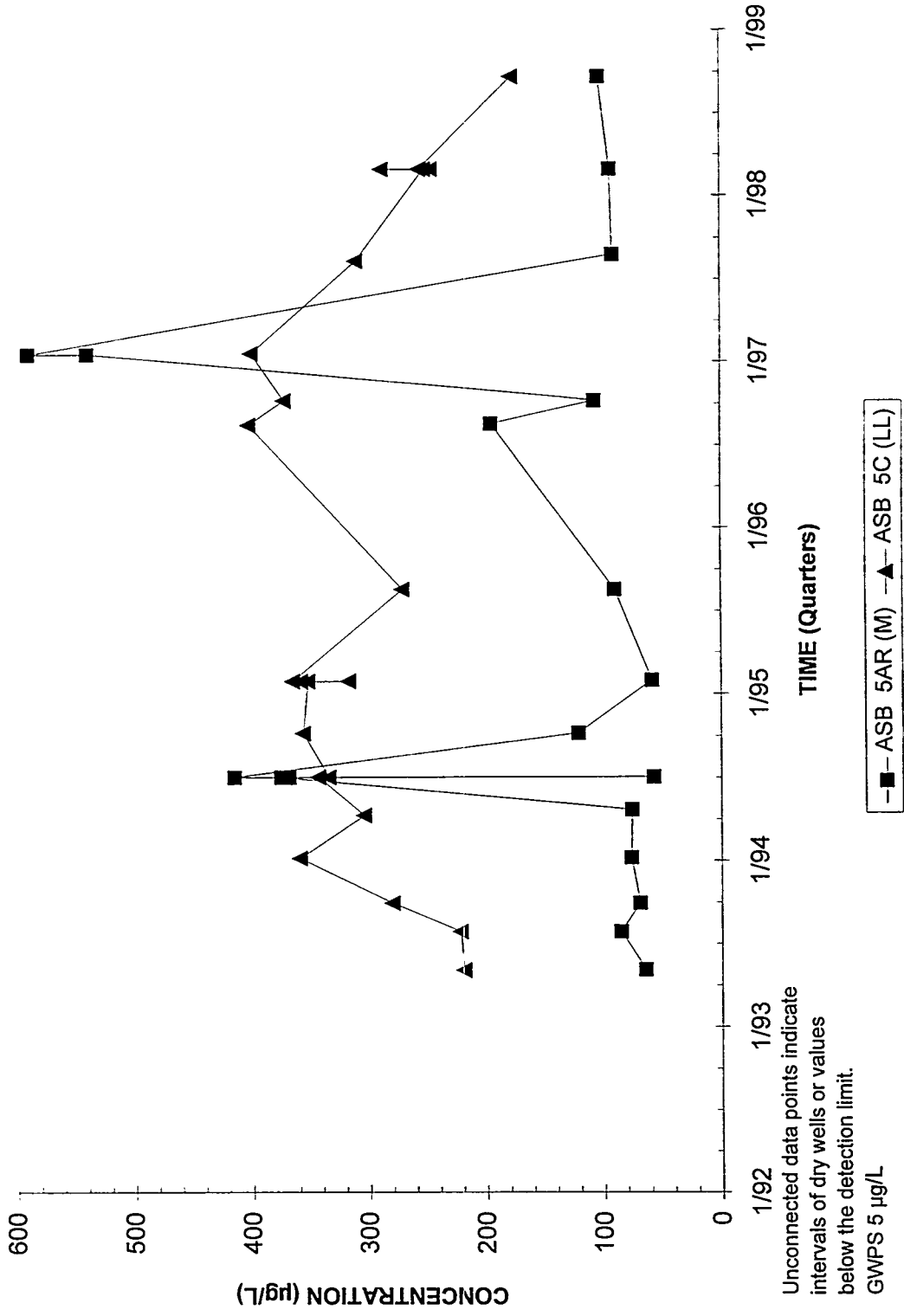
Note: M=M Area; UL=Upper Lost Lake; LL=Lower Lost Lake; MCBC=Middle Sand; CBA=Crouch Branch

## Trichloroethylene Concentrations Well ASB 4



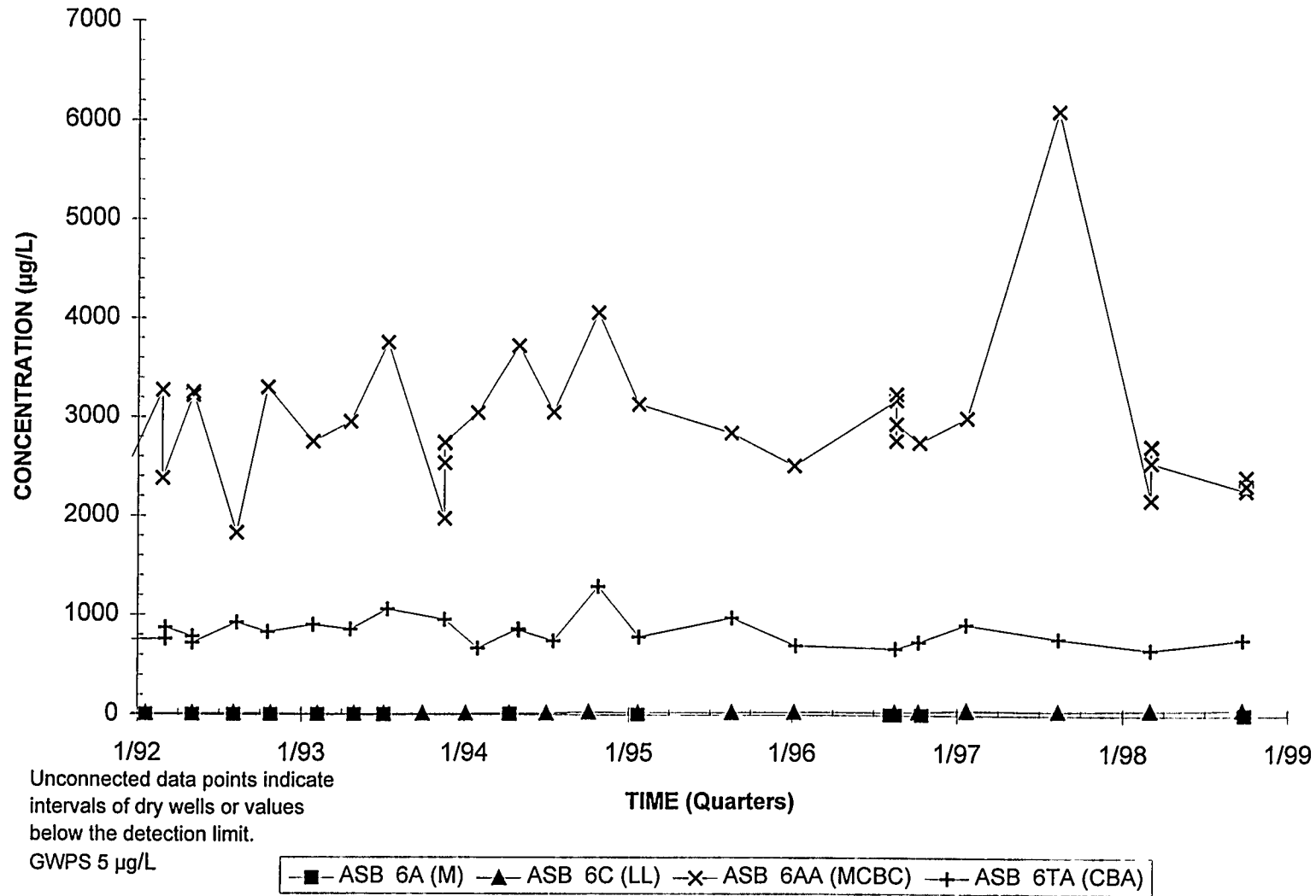
Note: M=M Area; UL=Upper Lost Lake; LL=Lower Lost Lake; MCBC=Middle Sand; CBA=Crouch Branch

# Trichloroethylene Concentrations Well Cluster ASB 5



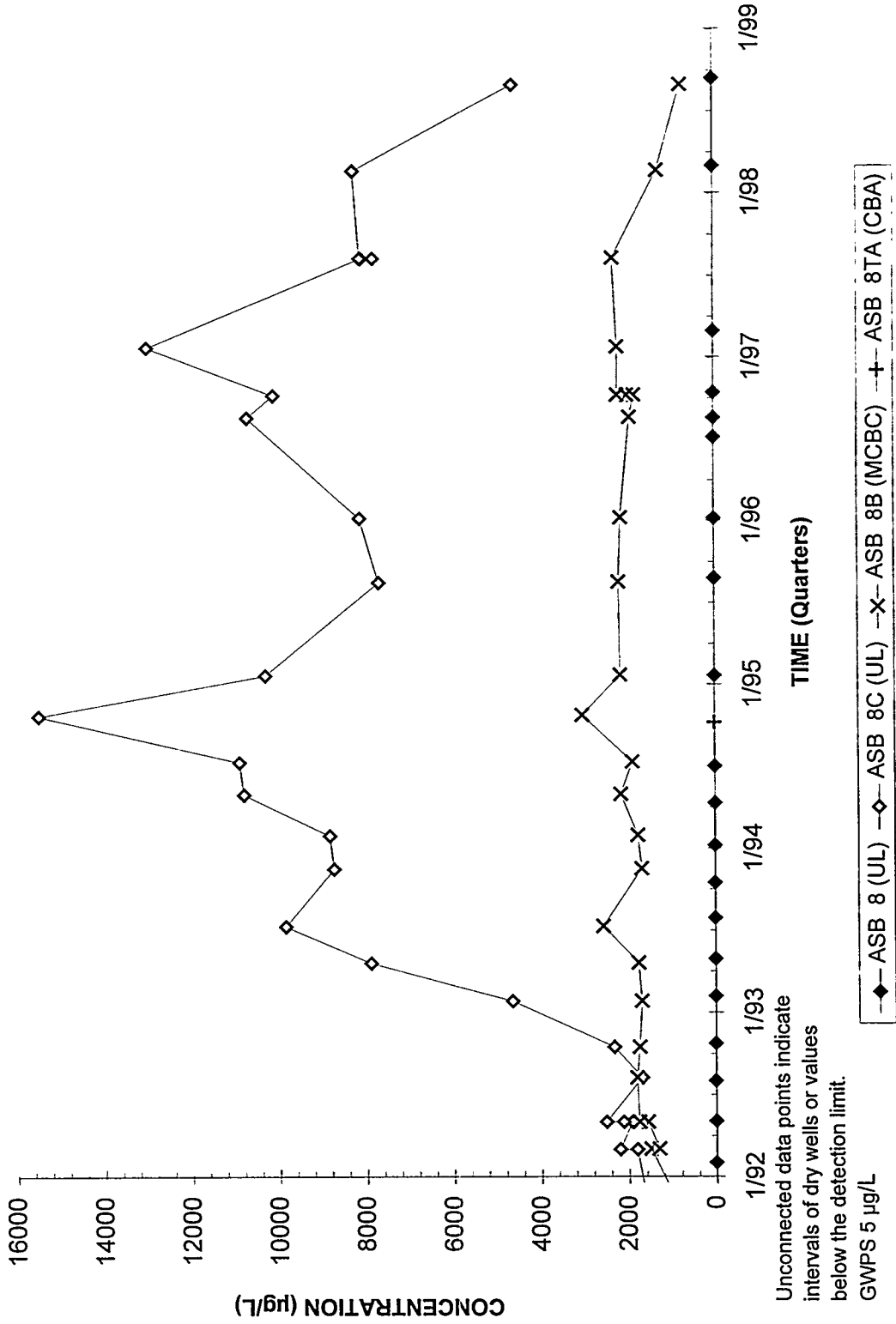
Note: M=M Area; UL=Upper Lost Lake; LL=Lower Lost Lake; MCBC=Middle Sand; CBA=Crouch Branch

## Trichloroethylene Concentrations Well Cluster ASB 6



Note: M=M Area; UL=Upper Lost Lake; LL=Lower Lost Lake; MCBC=Middle Sand; CBA=Crouch Branch

## Trichloroethylene Concentrations Well Cluster ASB 8

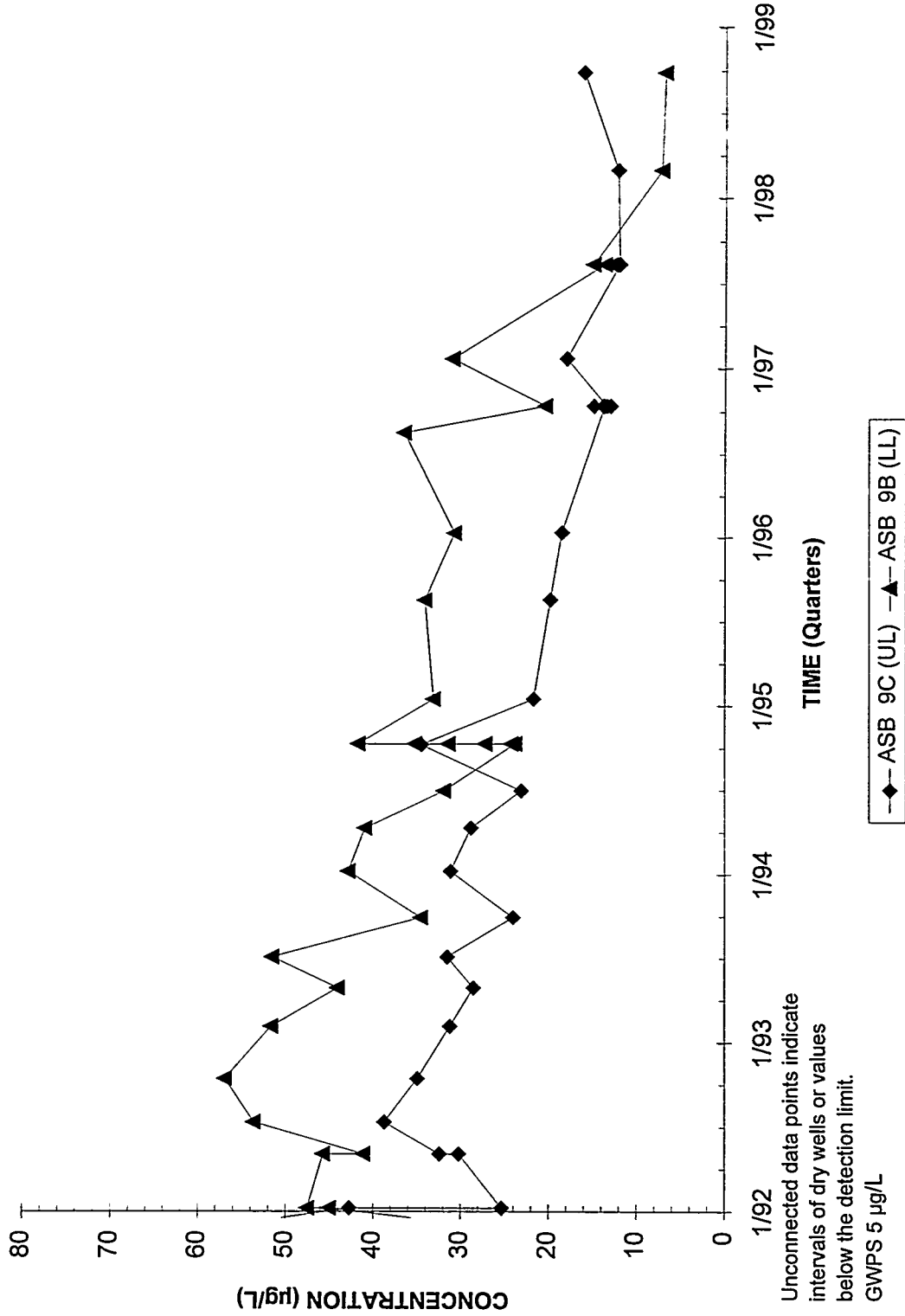


Unconnected data points indicate intervals of dry wells or values below the detection limit.  
GWPS 5 µg/L

Note: M=M Area; UL=Upper Lost Lake; LL=Lower Lost Lake; MCBC=Middle Sand; CBA=Crouch Branch

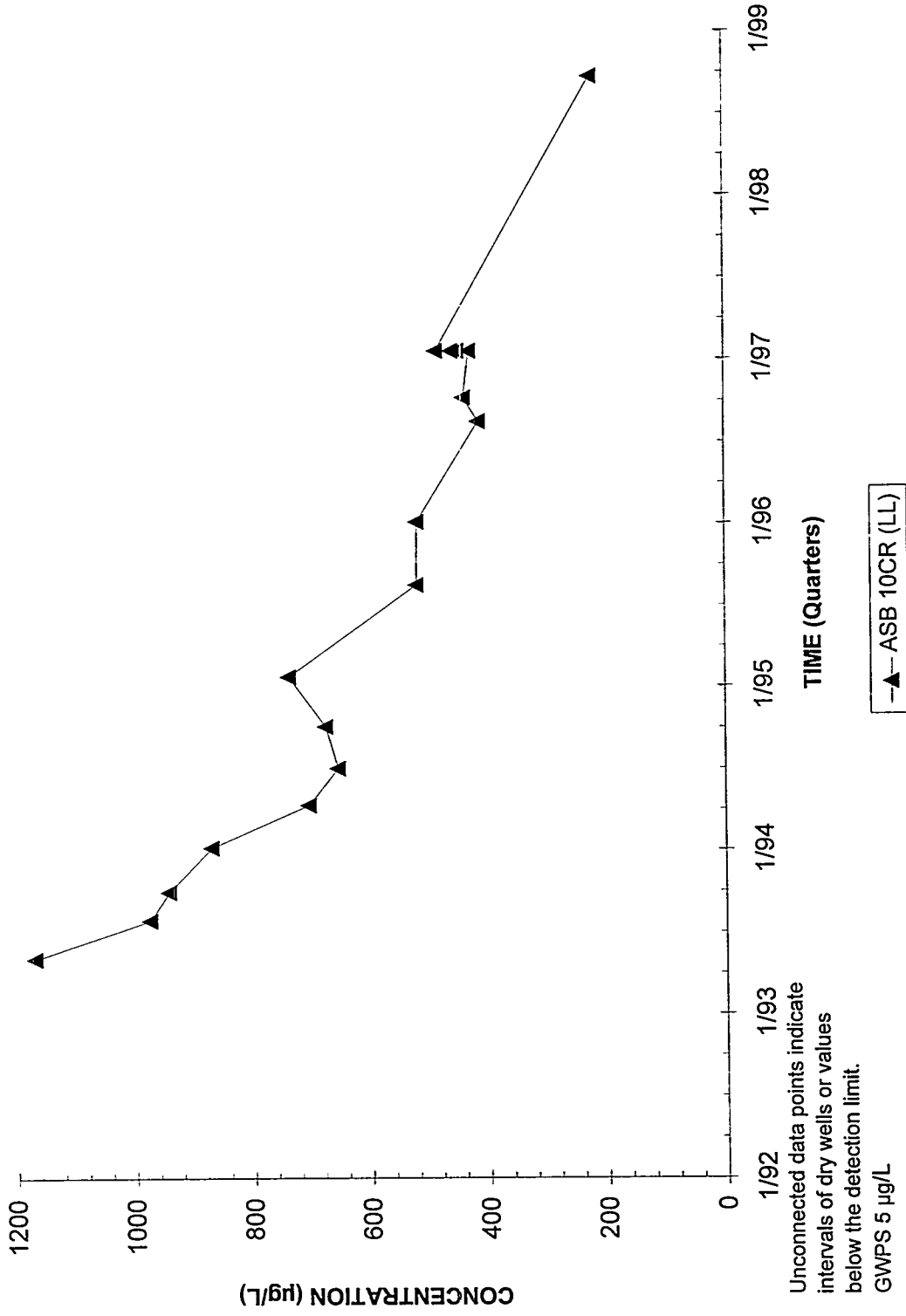


### Trichloroethylene Concentrations Well Cluster ASB 9



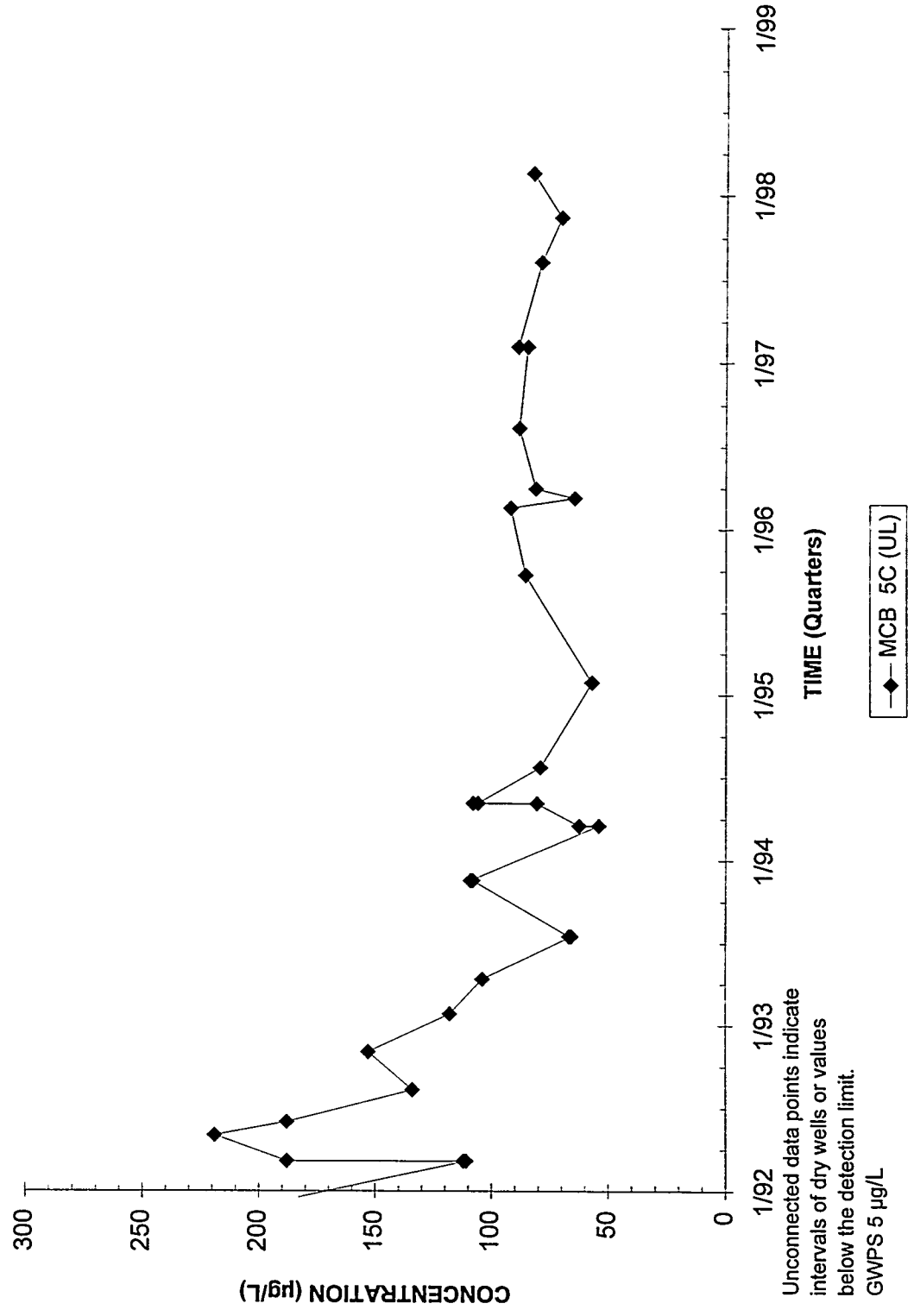
Note: M=M Area; UL=Upper Lost Lake; LL=Lower Lost Lake; MCBC=Middle Sand; CBA=Crouch Branch

# Trichloroethylene Concentrations Well ASB 10CR



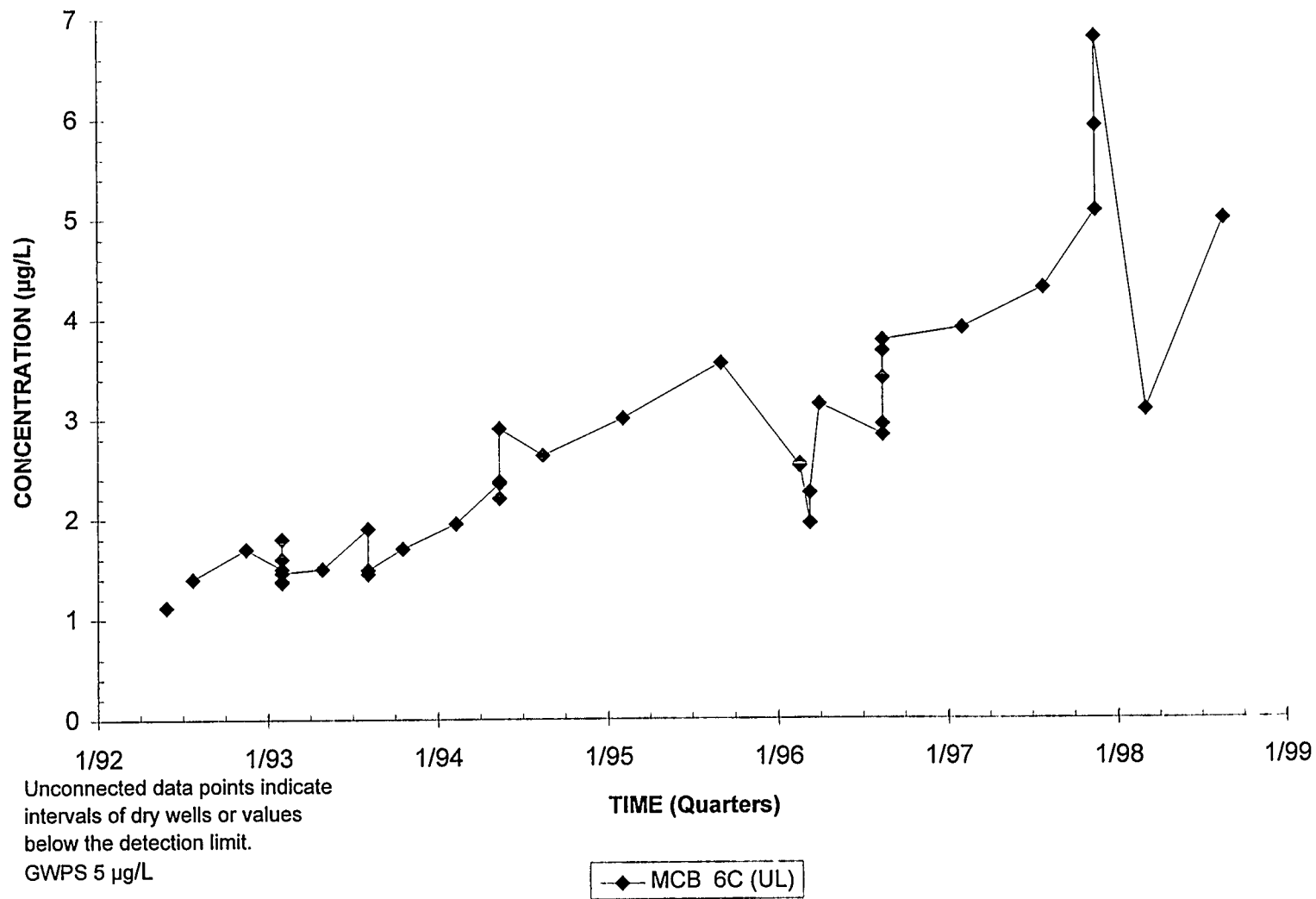
Note: M=M Area; UL=Upper Lost Lake; LL=Lower Lost Lake; MCB=Middle Sand; CBA=Crouch Branch

### Trichloroethylene Concentrations Well MCB 5C



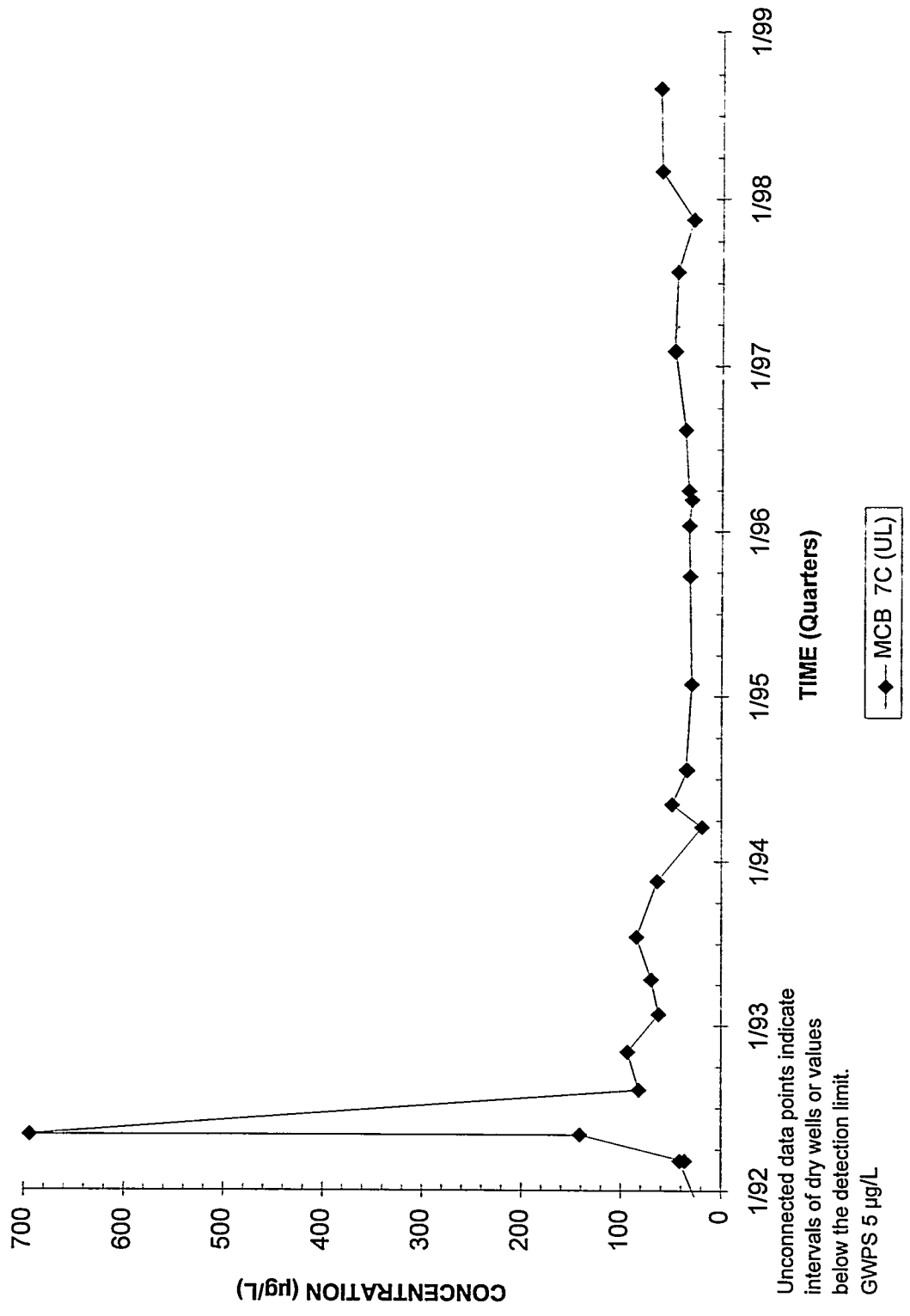
Note: M=M Area; UL=Upper Lost Lake; LL=Lower Lost Lake; MCBC=Middle Sand; CBA=Crouch Branch

## Trichloroethylene Concentrations Well MCB 6C



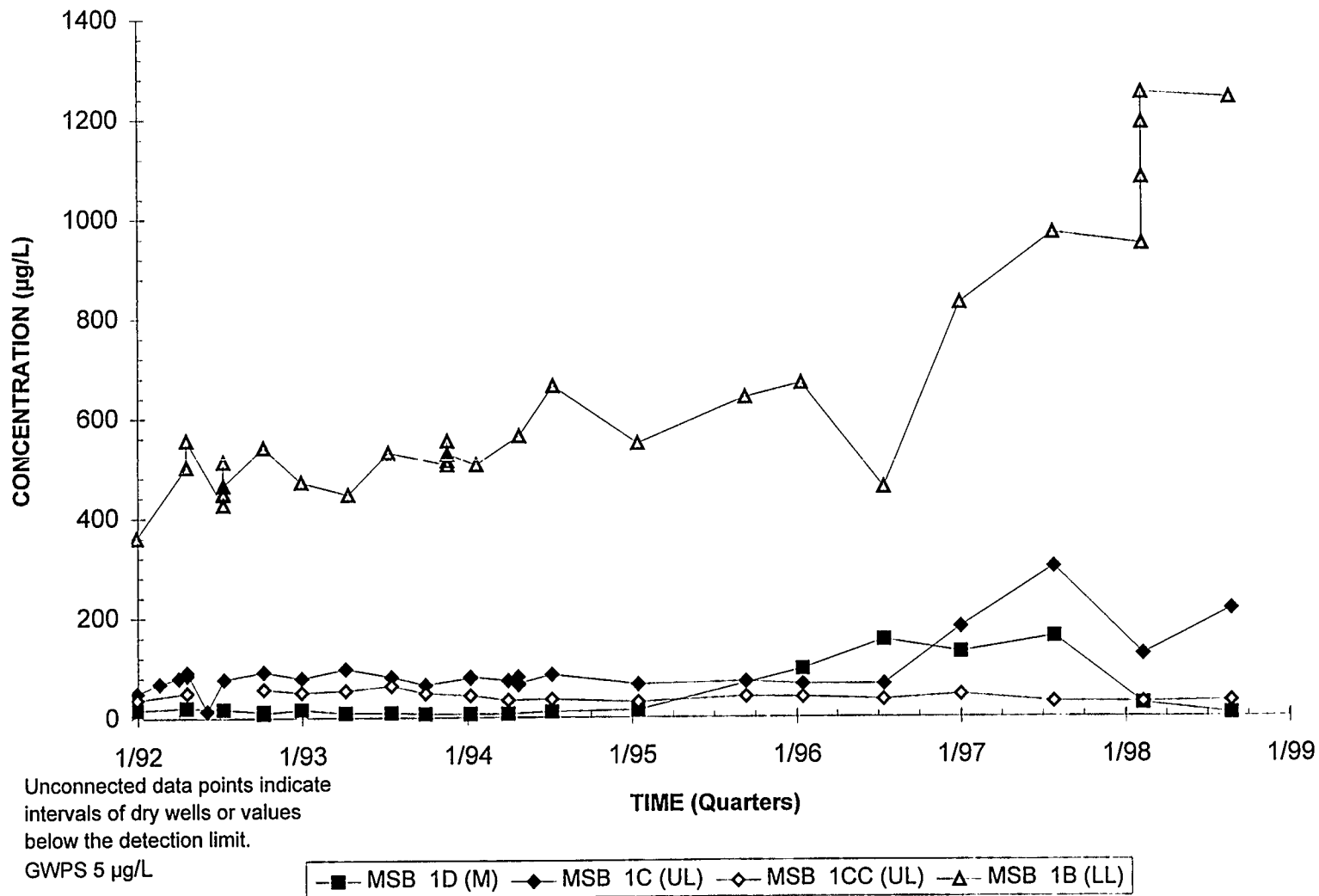
Note: M=M Area; UL=Upper Lost Lake; LL=Lower Lost Lake; MCBC=Middle Sand; CBA=Crouch Branch

# Trichloroethylene Concentrations Well MCB 7C



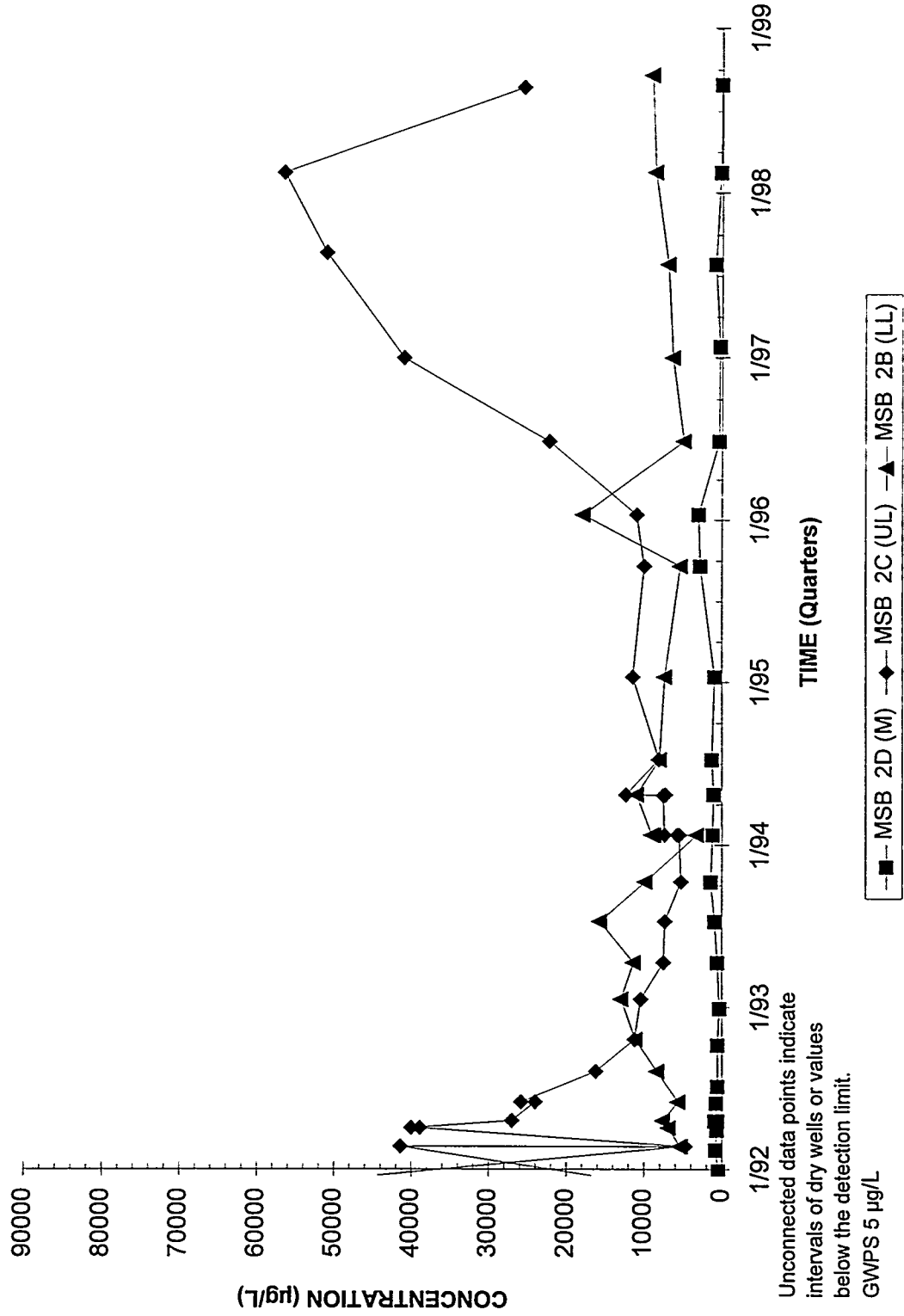
Note: M=M Area; UL=Upper Lost Lake; LL=Lower Lost Lake; MCBC=Middle Sand; CBA=Crouch Branch

## Trichloroethylene Concentrations Well Cluster MSB 1



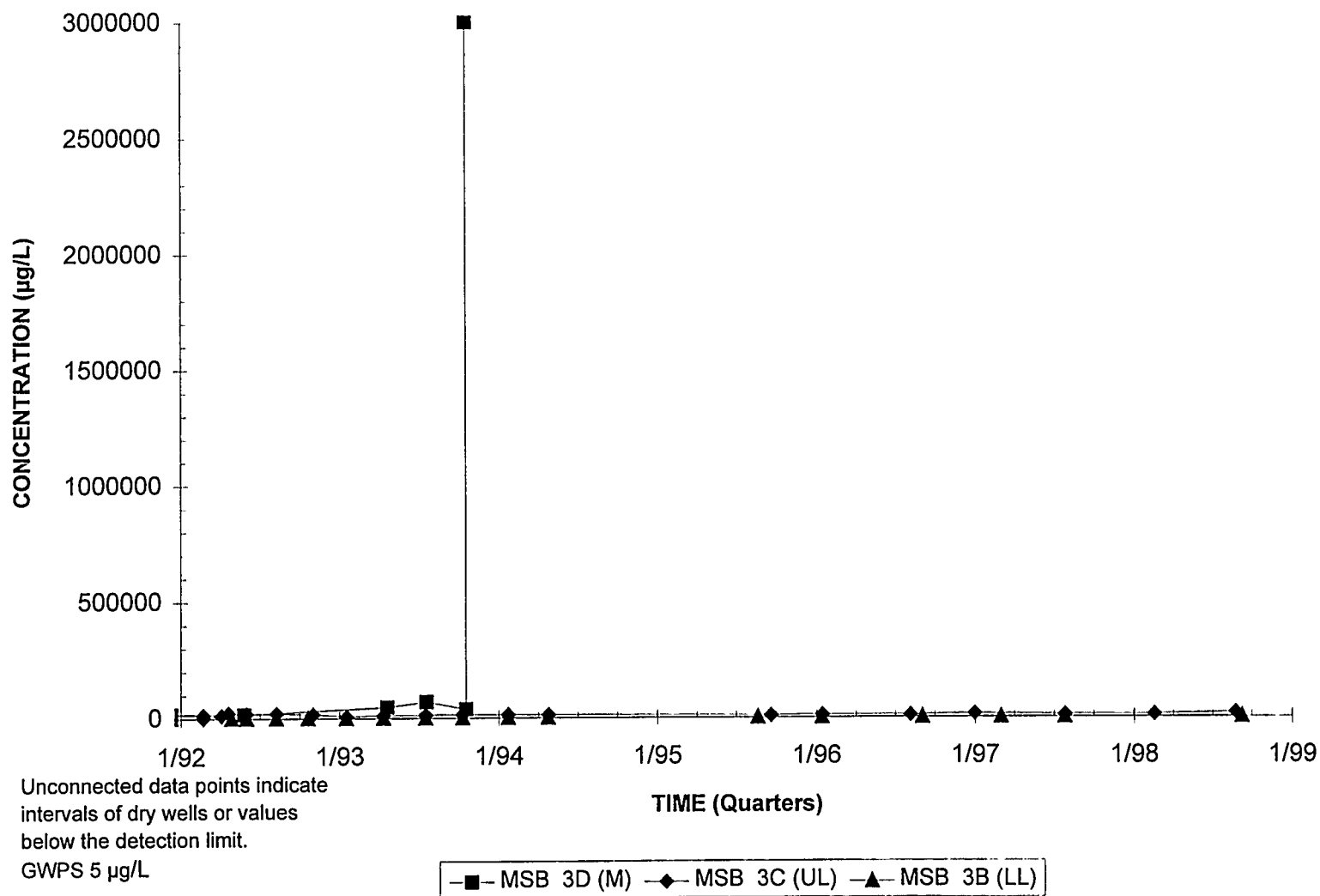
Note: M=M Area; UL=Upper Lost Lake; LL=Lower Lost Lake; MCBC=Middle Sand; CBA=Crouch Branch

## Trichloroethylene Concentrations Well Cluster MSB 2



Note: M=M Area; UL=Upper Lost Lake; LL=Lower Lost Lake; MCBC=Middle Sand; CBA=Crouch Branch

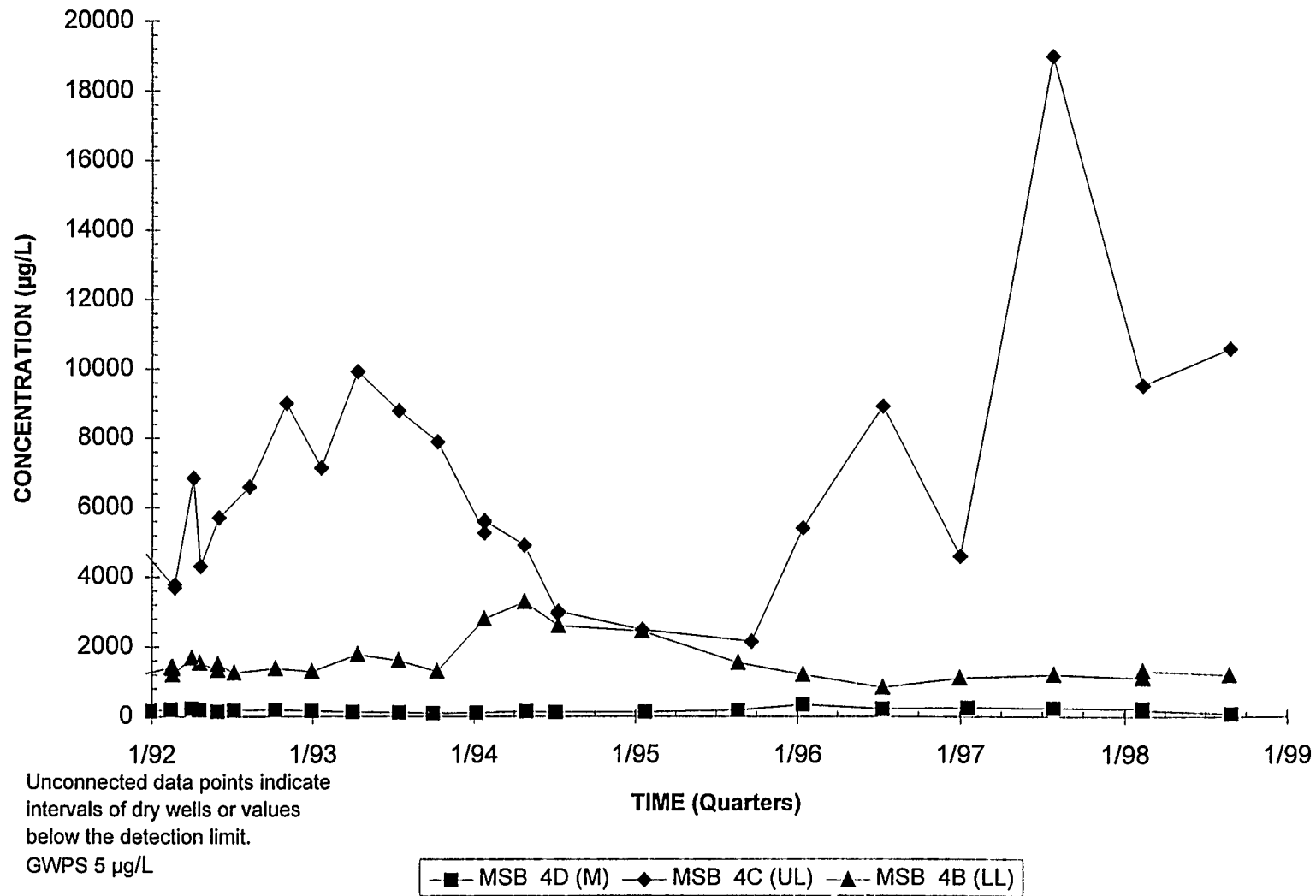
### Trichloroethylene Concentrations Well Cluster MSB 3



Note: M=M Area; UL=Upper Lost Lake; LL=Lower Lost Lake; MCBC=Middle Sand; CBA=Crouch Branch

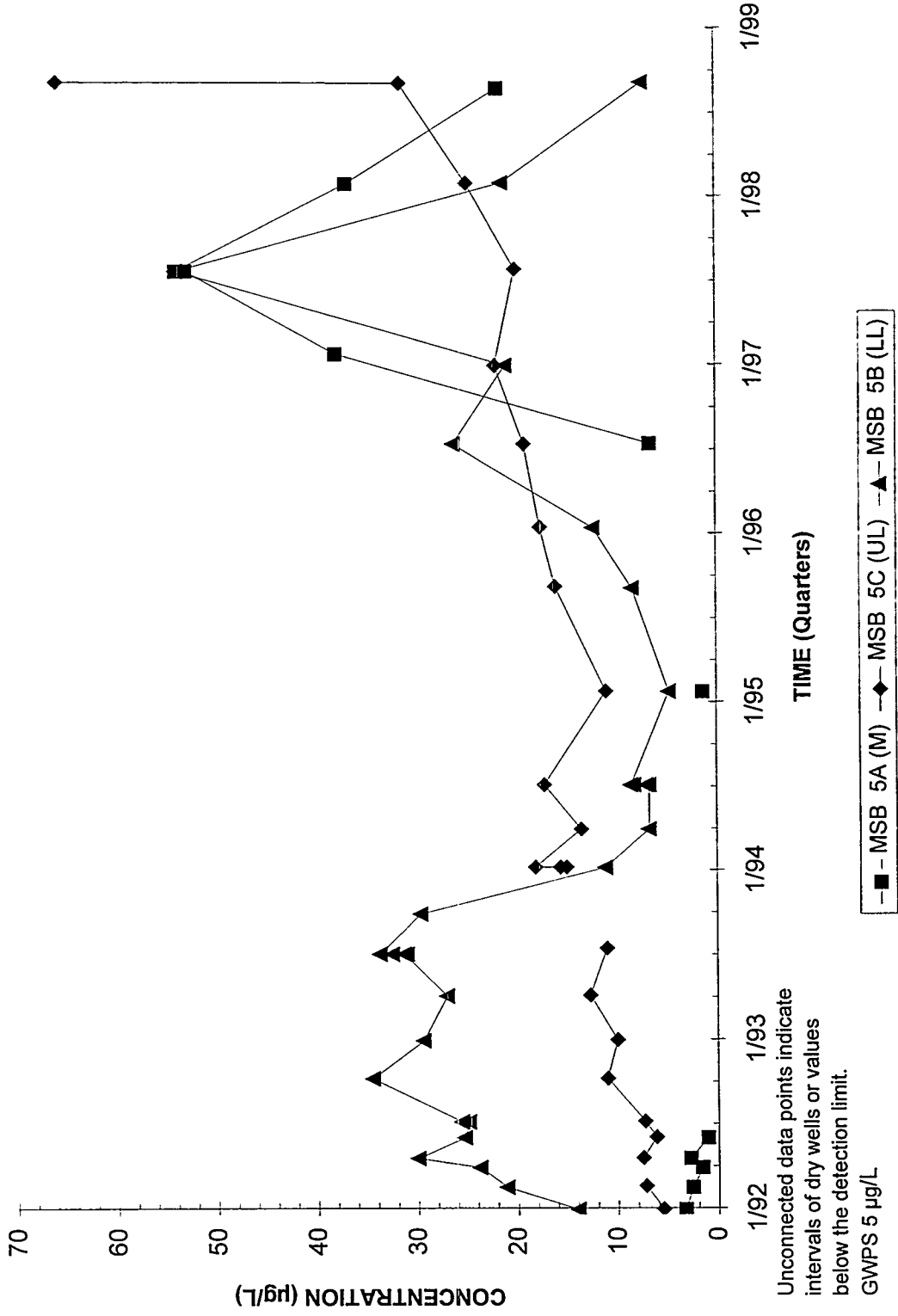


## Trichloroethylene Concentrations Well Cluster MSB 4



Note: M=M Area; UL=Upper Lost Lake; LL=Lower Lost Lake; MCBC=Middle Sand; CBA=Crouch Branch

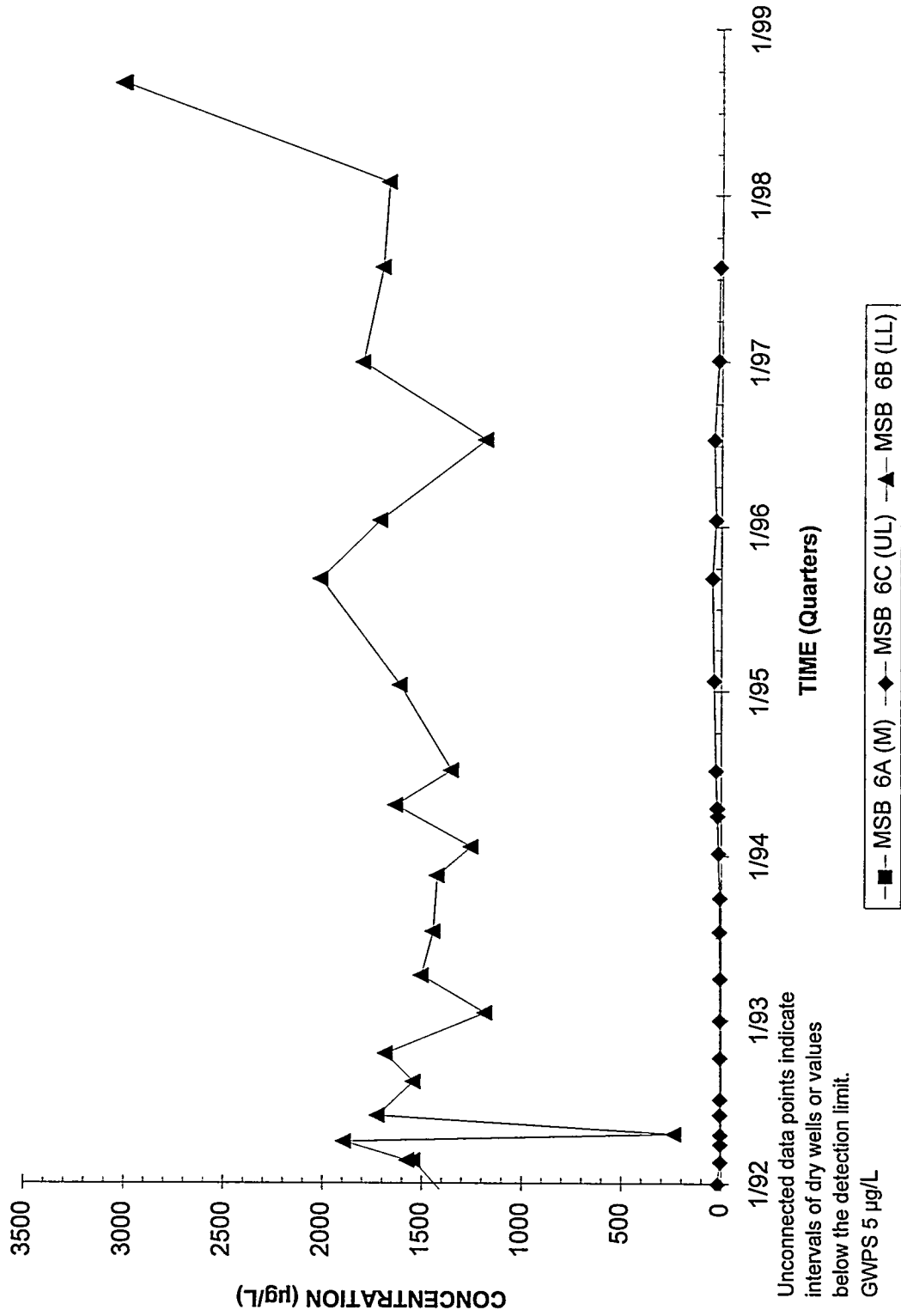
# Trichloroethylene Concentrations Well Cluster MSB 5



Note: M=M Area; UL=Upper Lost Lake; LL=Lower Lost Lake; MCBC=Middle Sand; CBA=Crouch Branch

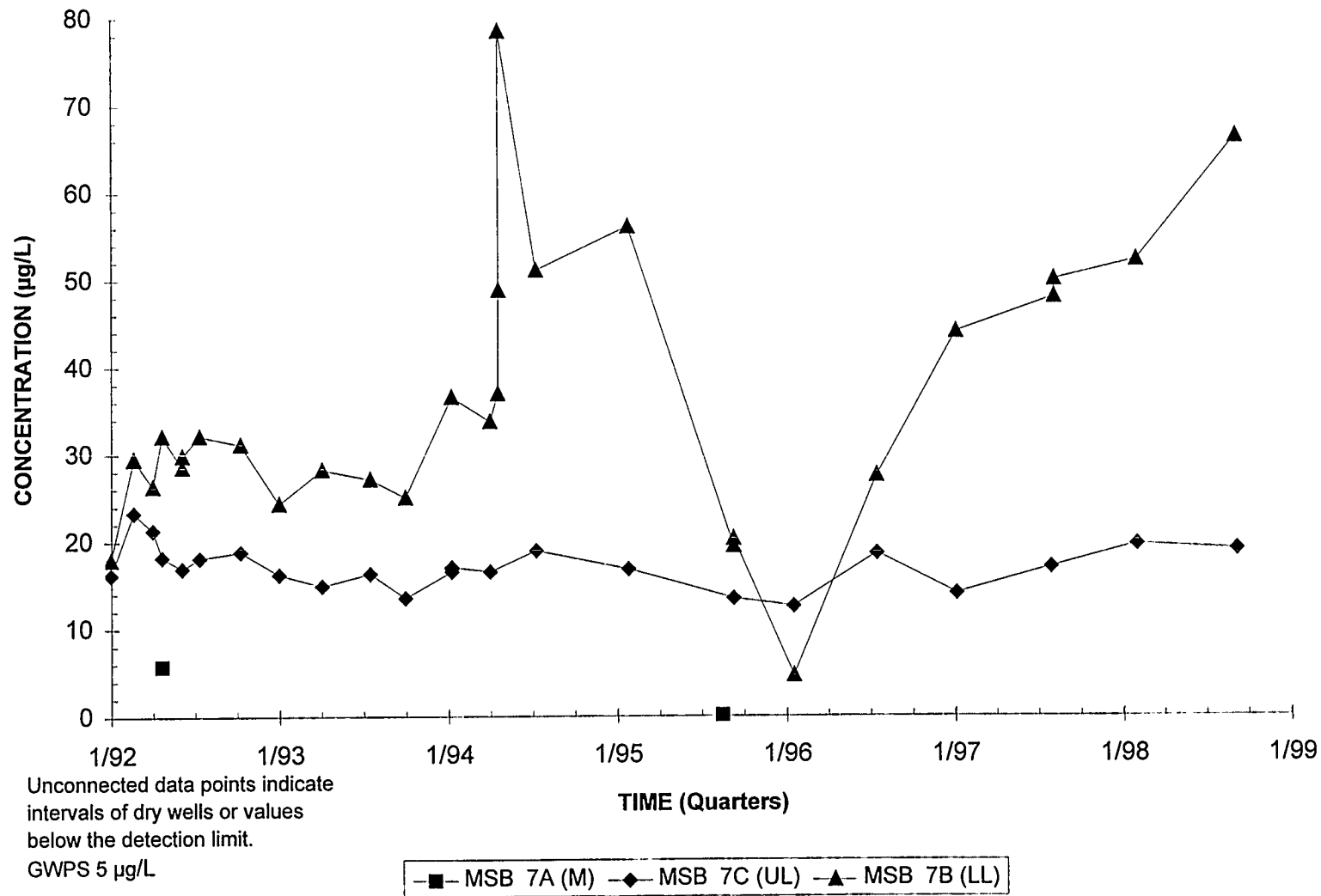
M-Area and Met Lab HMMFs

## Trichloroethylene Concentrations Well Cluster MSB 6



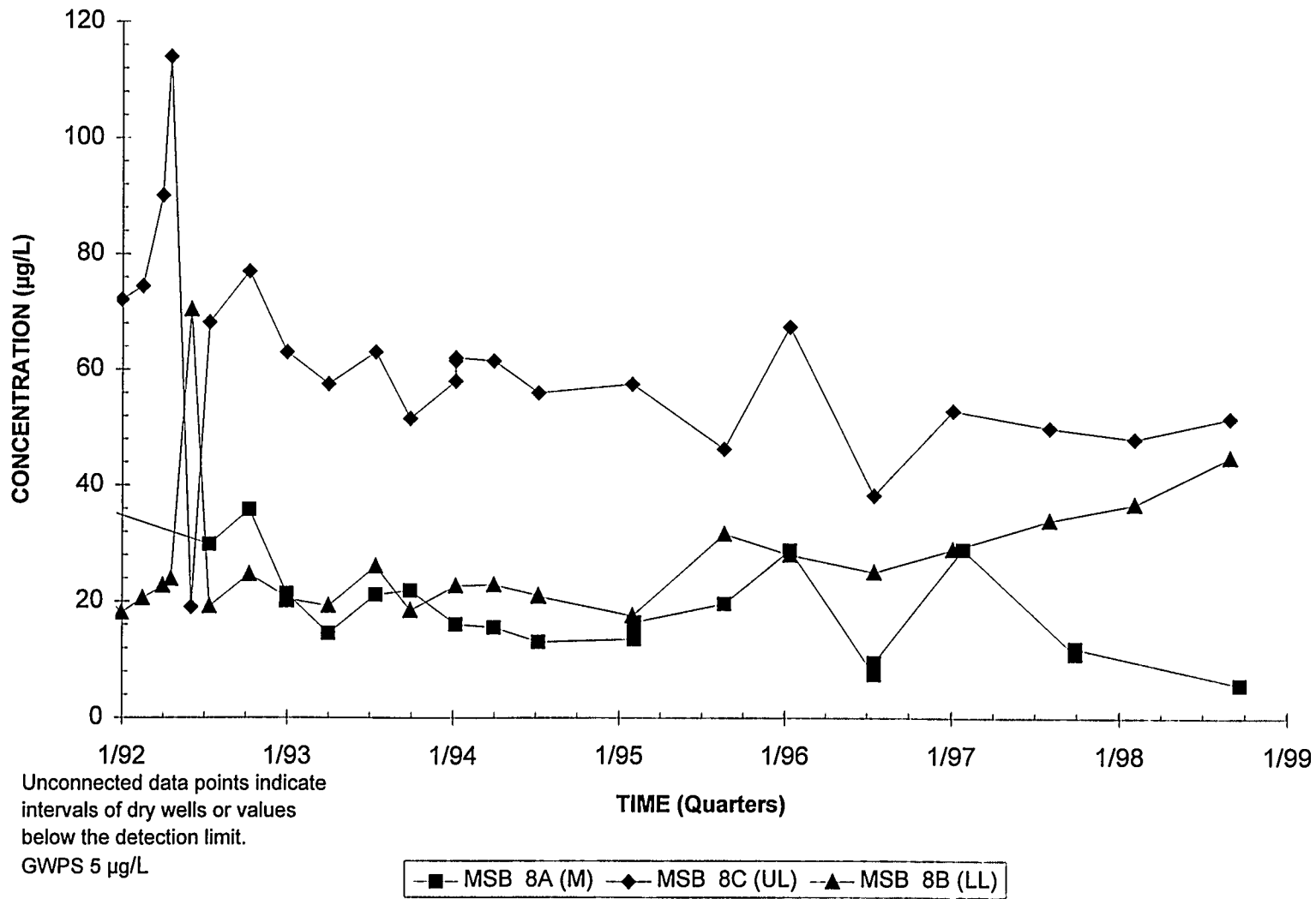
Note: M=M Area; UL=Upper Lost Lake; LL=Lower Lost Lake; MCBC=Middle Sand; CBA=Crouch Branch

## Trichloroethylene Concentrations Well Cluster MSB 7



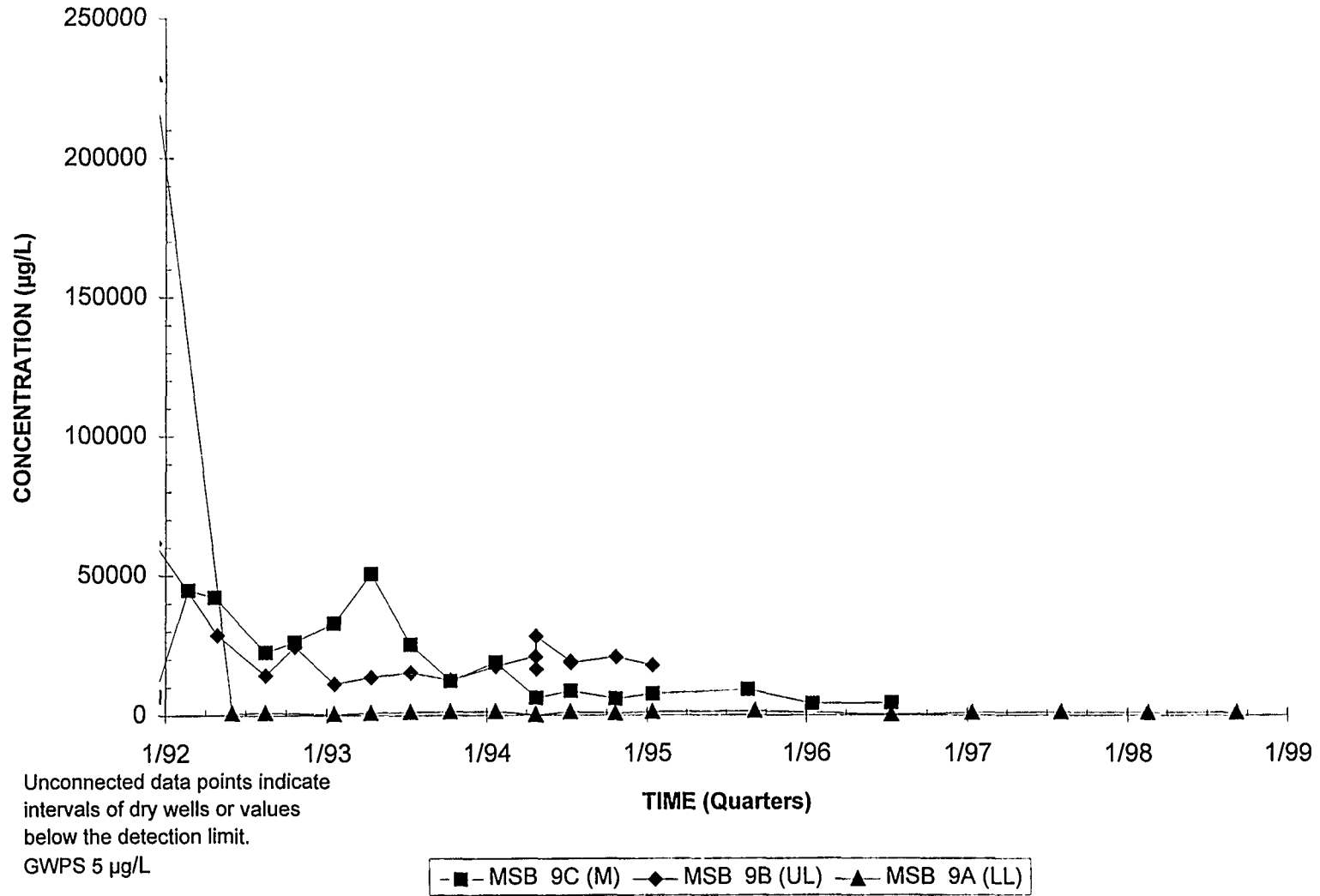
Note: M=M Area; UL=Upper Lost Lake; LL=Lower Lost Lake; MCBC=Middle Sand; CBA=Crouch Branch

## Trichloroethylene Concentrations Well Cluster MSB 8



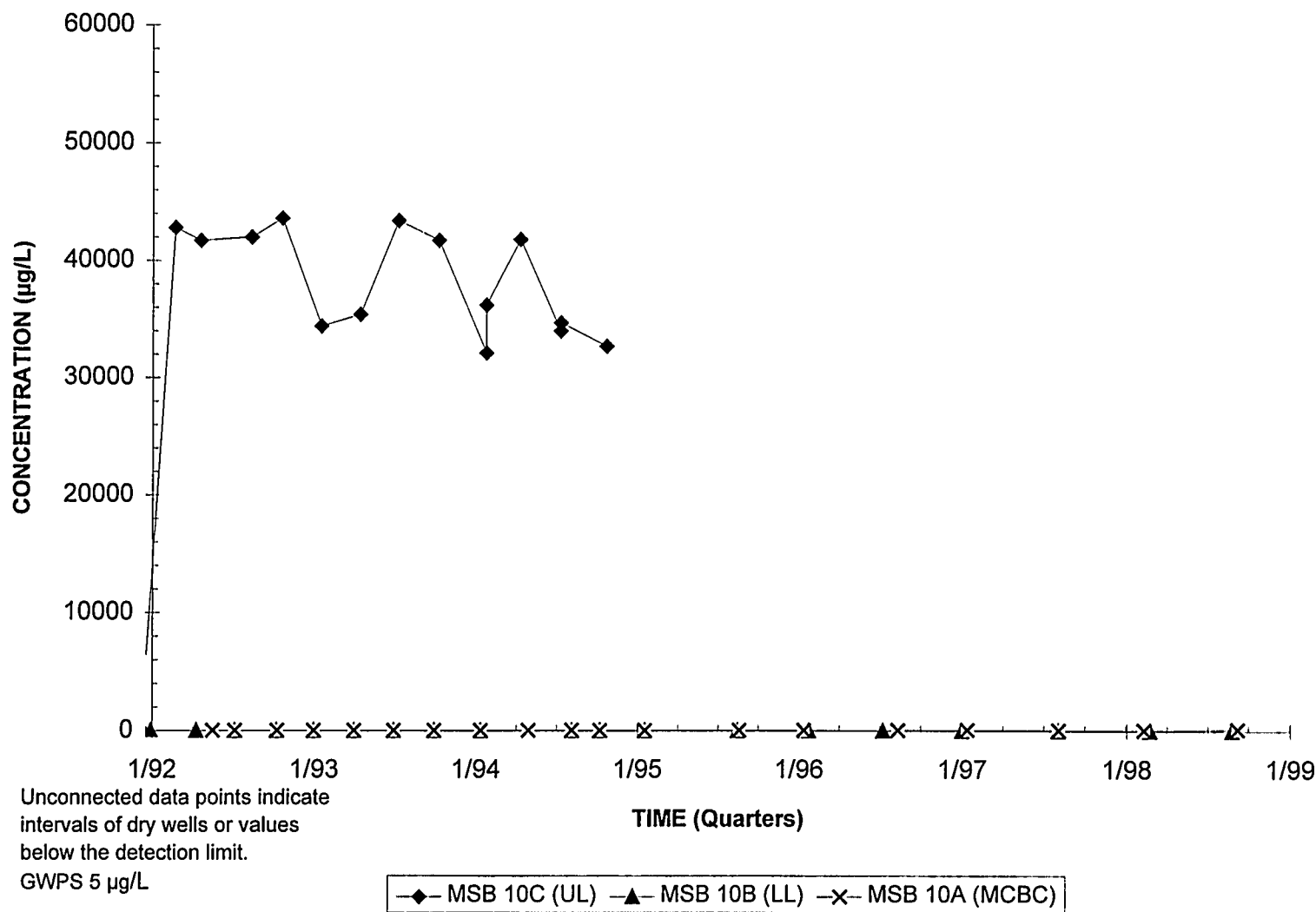
Note: M=M Area; UL=Upper Lost Lake; LL=Lower Lost Lake; MCBC=Middle Sand; CBA=Crouch Branch

## Trichloroethylene Concentrations Well Cluster MSB 9



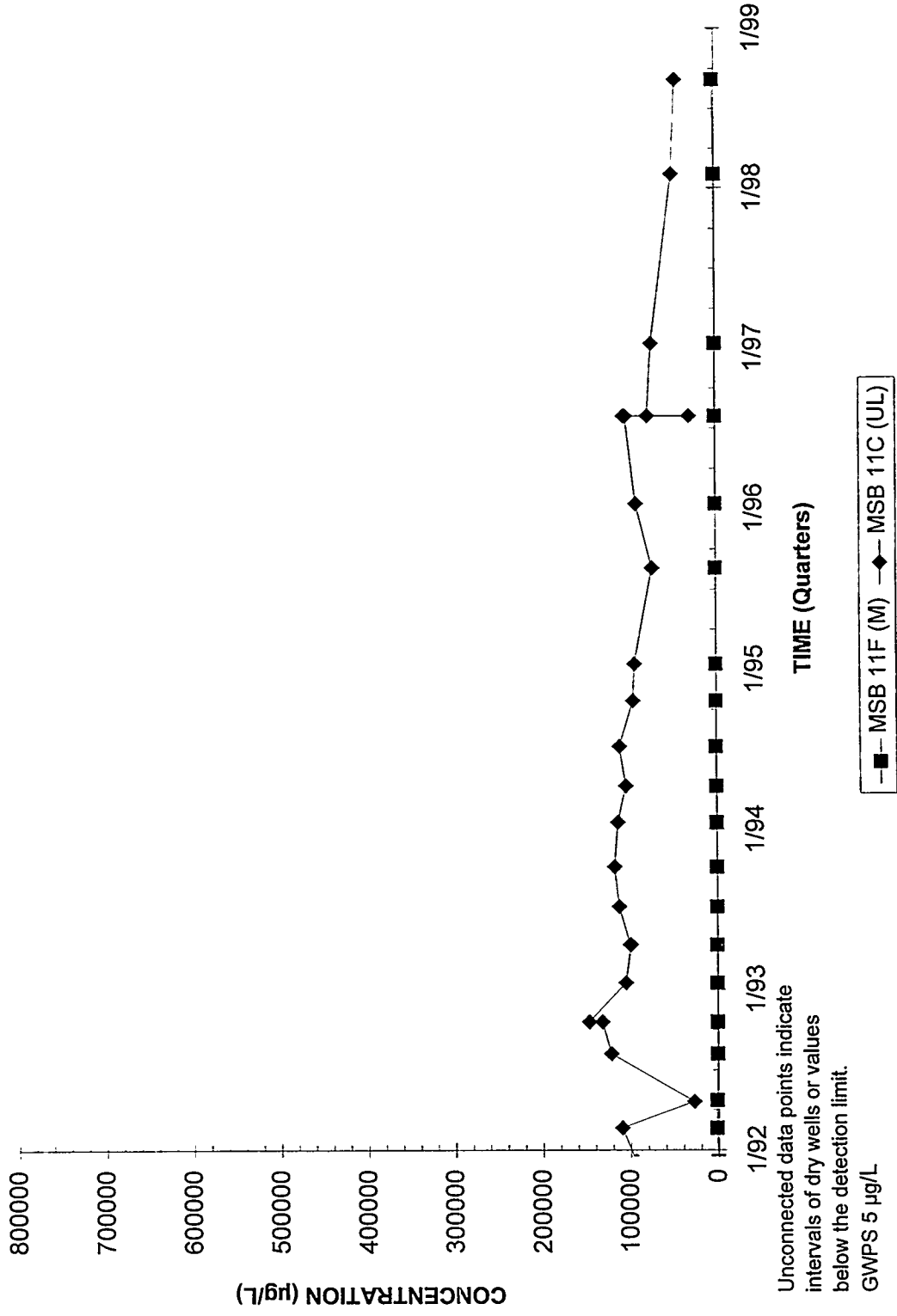
Note: M=M Area; UL=Upper Lost Lake; LL=Lower Lost Lake; MCBC=Middle Sand; CBA=Crouch Branch

## Trichloroethylene Concentrations Well Cluster MSB 10



Note: M=M Area; UL=Upper Lost Lake; LL=Lower Lost Lake; MCBC=Middle Sand; CBA=Crouch Branch

# Trichloroethylene Concentrations Well Cluster MSB 11



Note: M=M Area; UL=Upper Lost Lake; LL=Lower Lost Lake; MCBC=Middle Sand; CBA=Crouch Branch

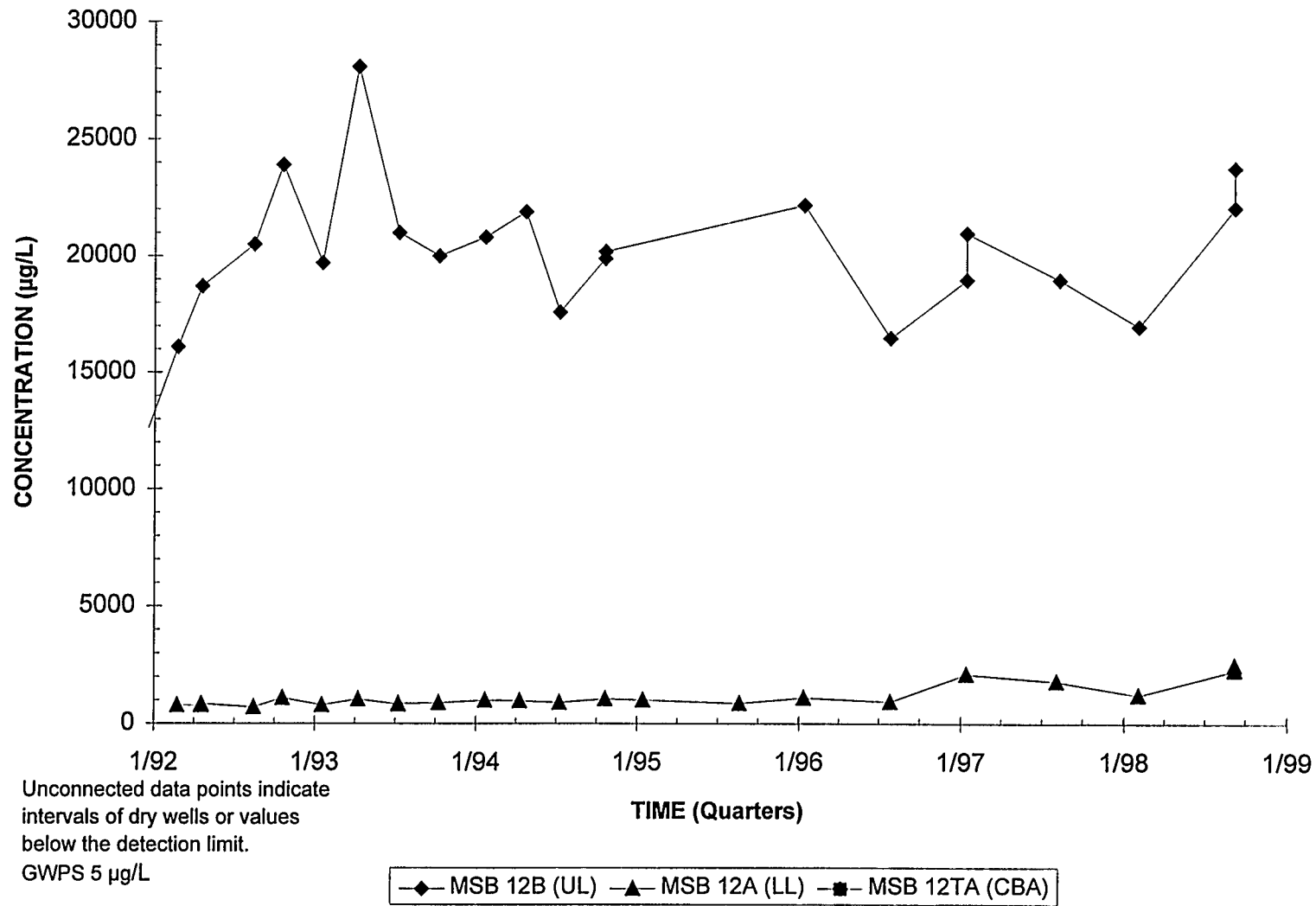
M-Area and Met Lab HWMFs

F - 170

Third and Fourth Quarters 1998

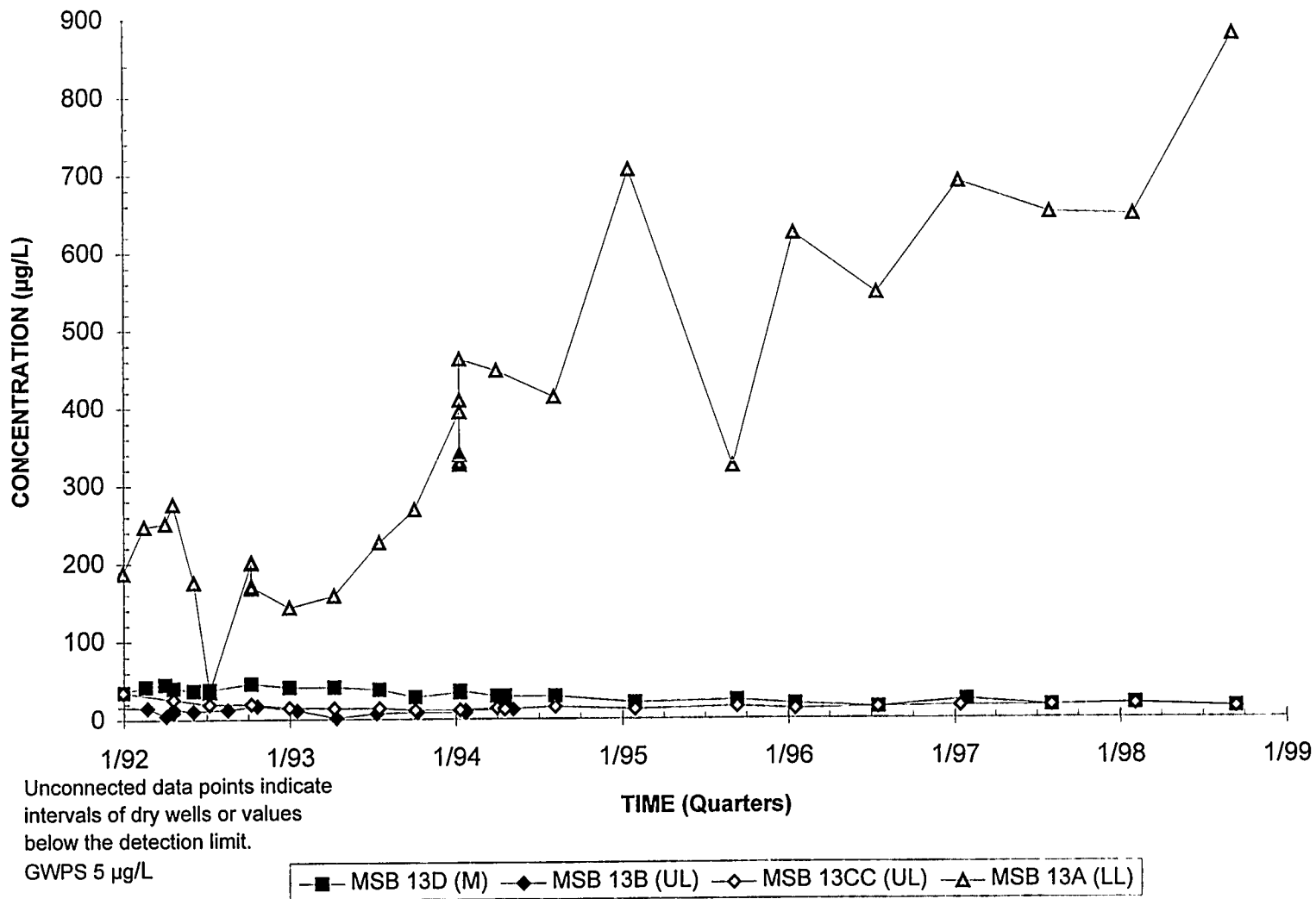


### Trichloroethylene Concentrations Well Cluster MSB 12



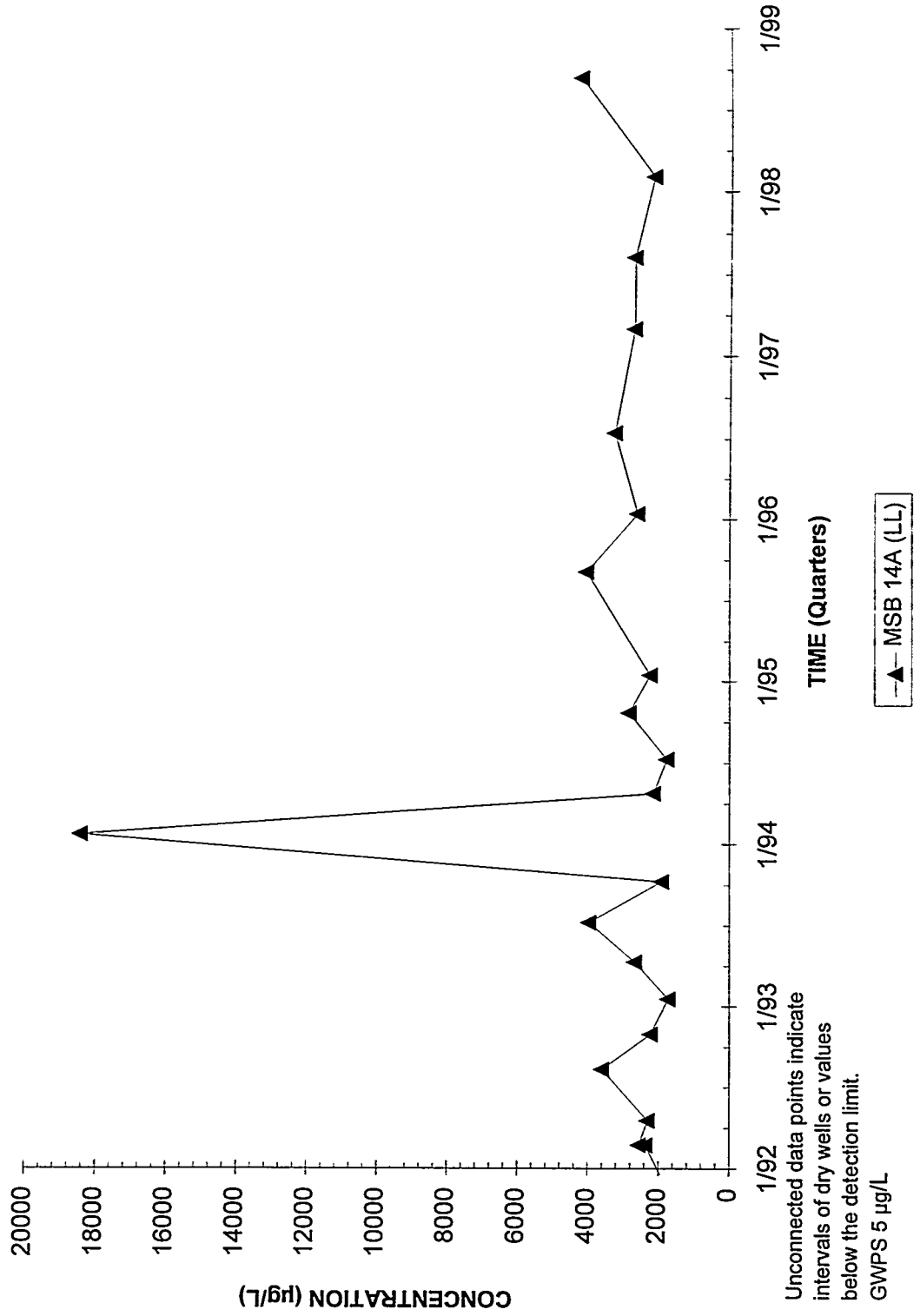
Note: M=M Area; UL=Upper Lost Lake; LL=Lower Lost Lake; MCBC=Middle Sand; CBA=Crouch Branch

## Trichloroethylene Concentrations Well Cluster MSB 13



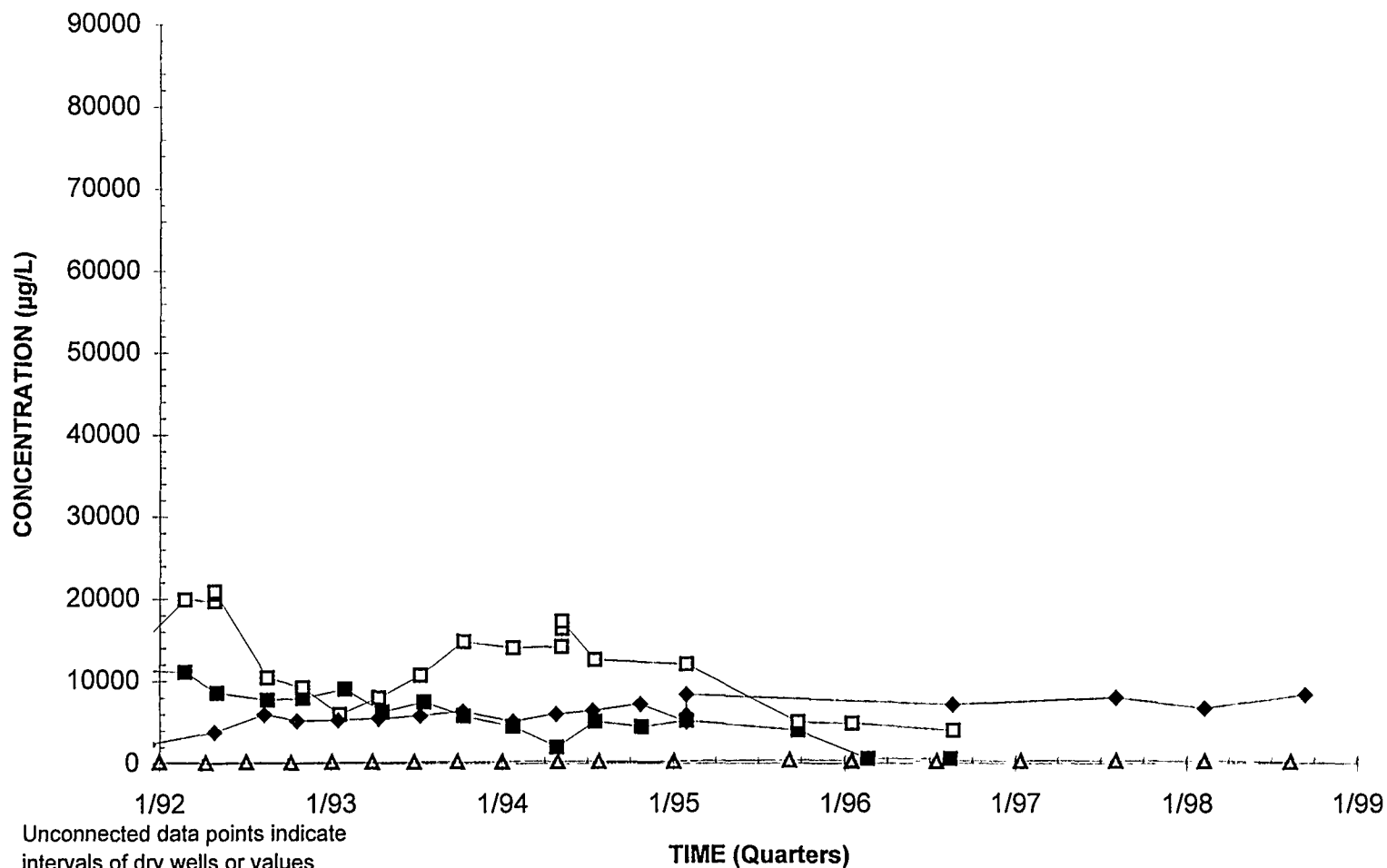
Note: M=M Area; UL=Upper Lost Lake; LL=Lower Lost Lake; MCBC=Middle Sand; CBA=Crouch Branch

# Trichloroethylene Concentrations Well MSB 14A



Note: M=M Area; UL=Upper Lost Lake; LL=Lower Lost Lake; MCBC=Middle Sand; CBA=Crouch Branch

## Trichloroethylene Concentrations Well Cluster MSB 15



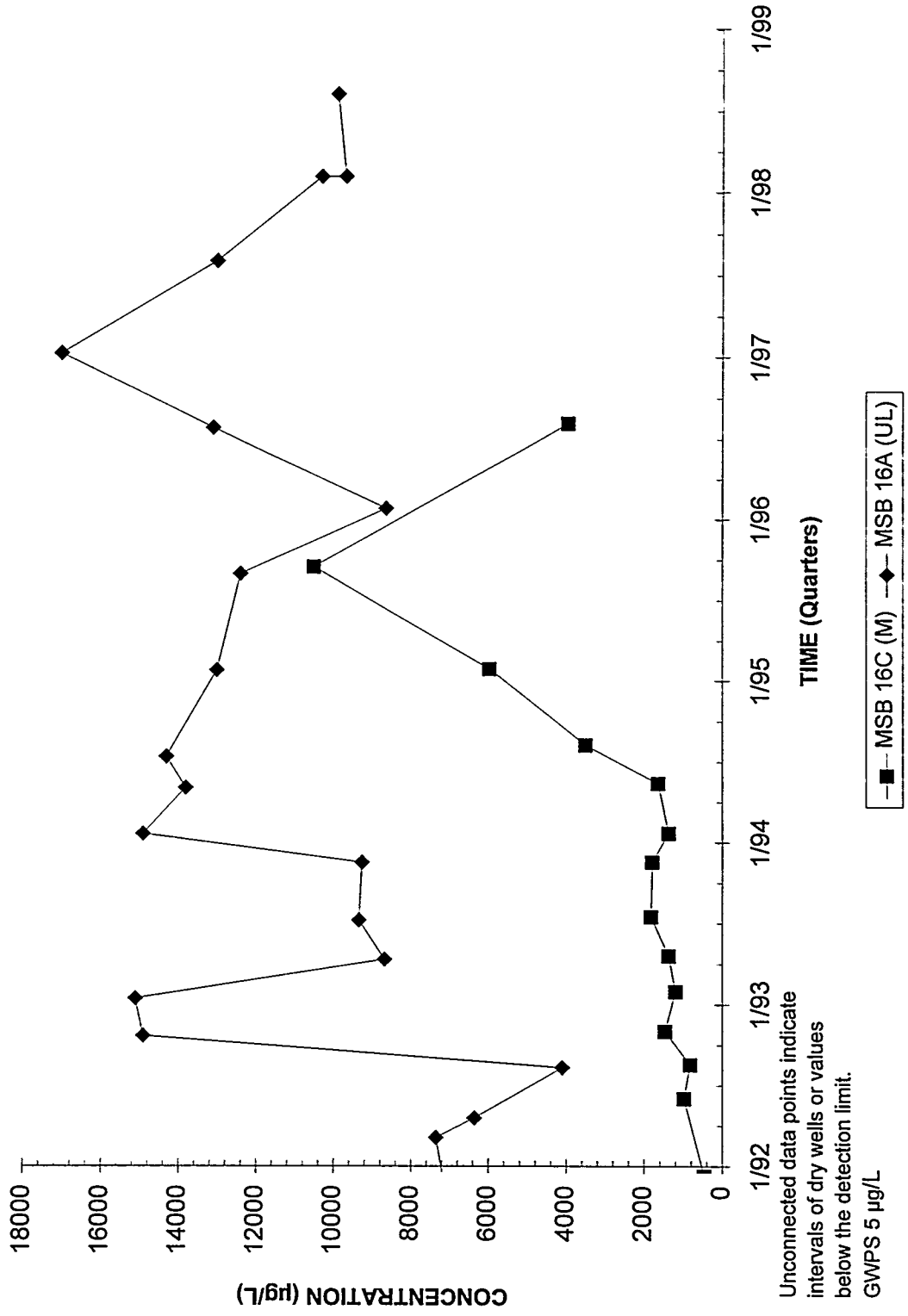
Unconnected data points indicate intervals of dry wells or values below the detection limit.

GWPS 5 µg/L

-■- MSB 15C (M)   -□- MSB 15D (M)   -◆- MSB 15A (UL)   -△- MSB 15AA (LL)

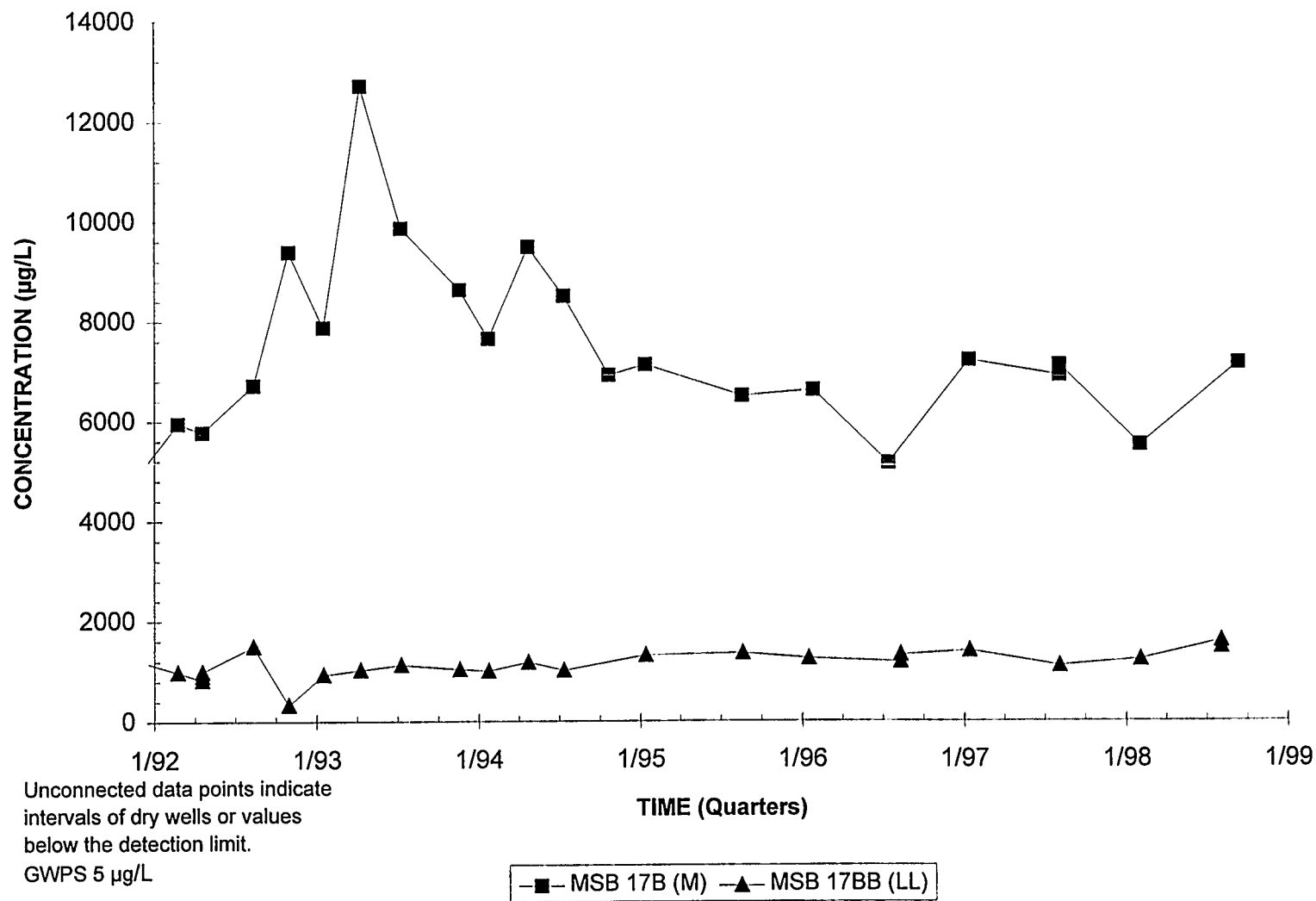
Note: M=M Area; UL=Upper Lost Lake; LL=Lower Lost Lake; MCBC=Middle Sand; CBA=Crouch Branch

### Trichloroethylene Concentrations Well Cluster MSB 16



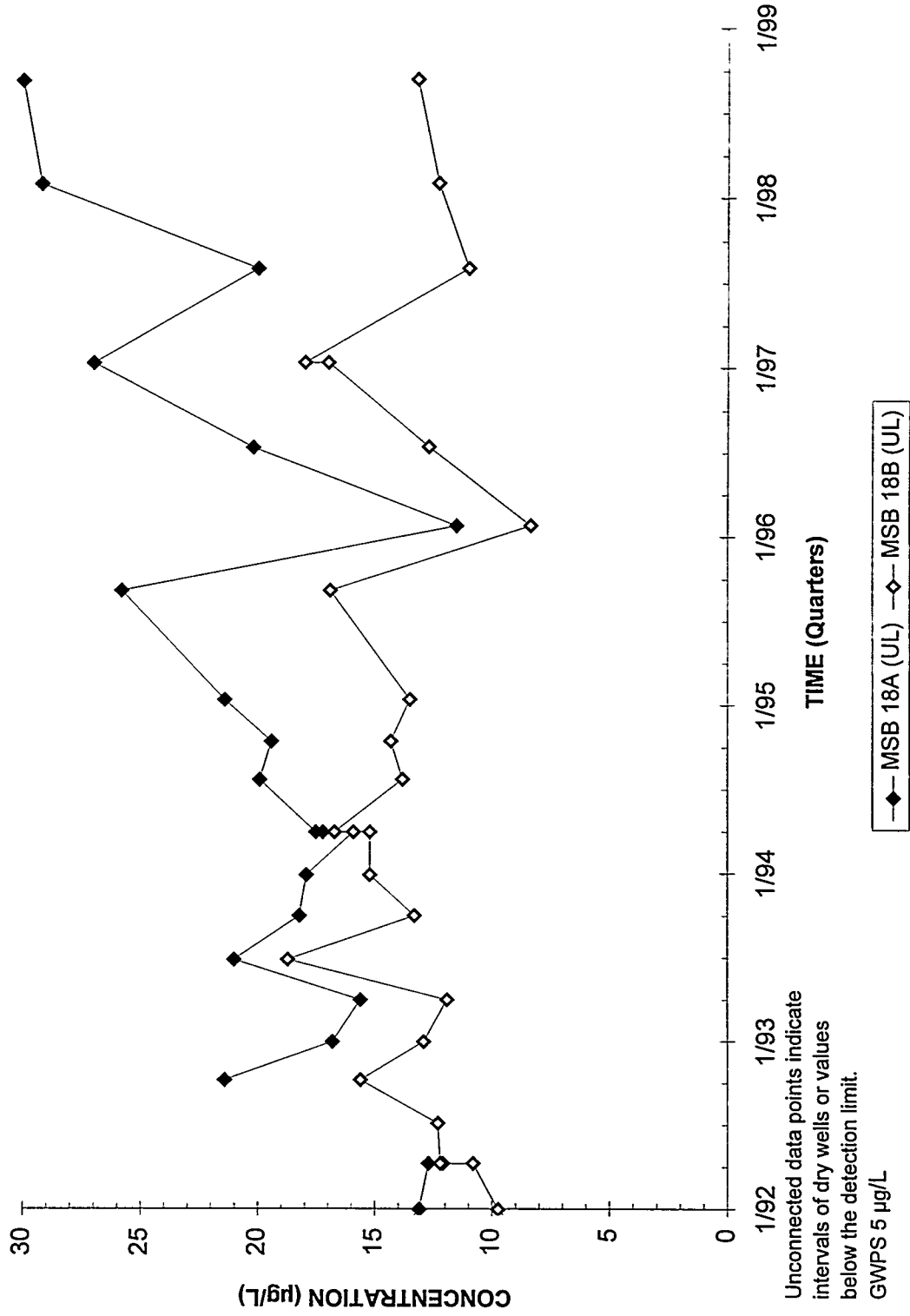
Note: M=M Area; UL=Upper Lost Lake; LL=Lower Lost Lake; MCBC=Middle Sand; CBA=Crouch Branch

## Trichloroethylene Concentrations Well Cluster MSB 17



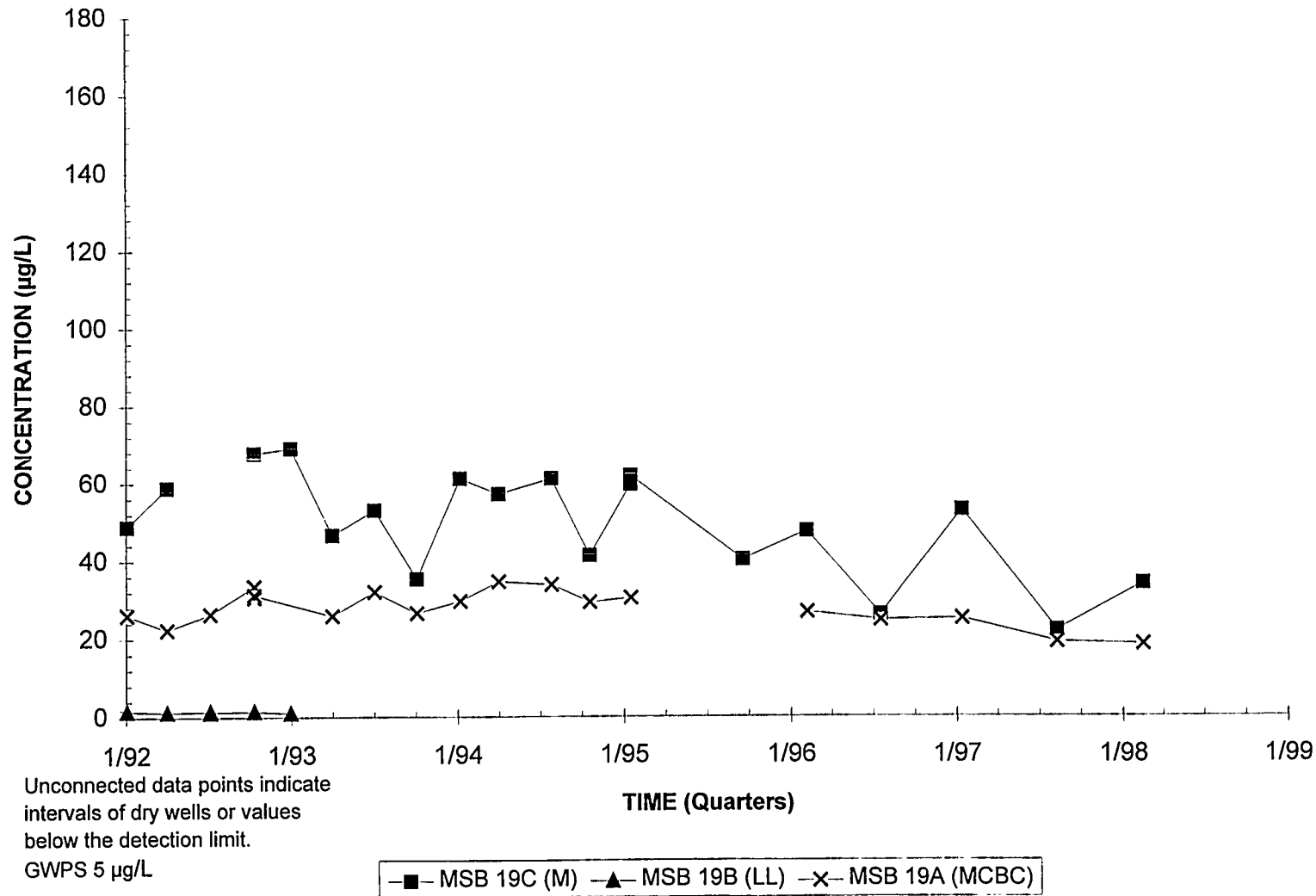
Note: M=M Area; UL=Upper Lost Lake; LL=Lower Lost Lake; MCBC=Middle Sand; CBA=Crouch Branch

## Trichloroethylene Concentrations Well Cluster MSB 18



Note: M=M Area; UL=Upper Lost Lake; LL=Lower Lost Lake; MCBC=Middle Sand; CBA=Crouch Branch

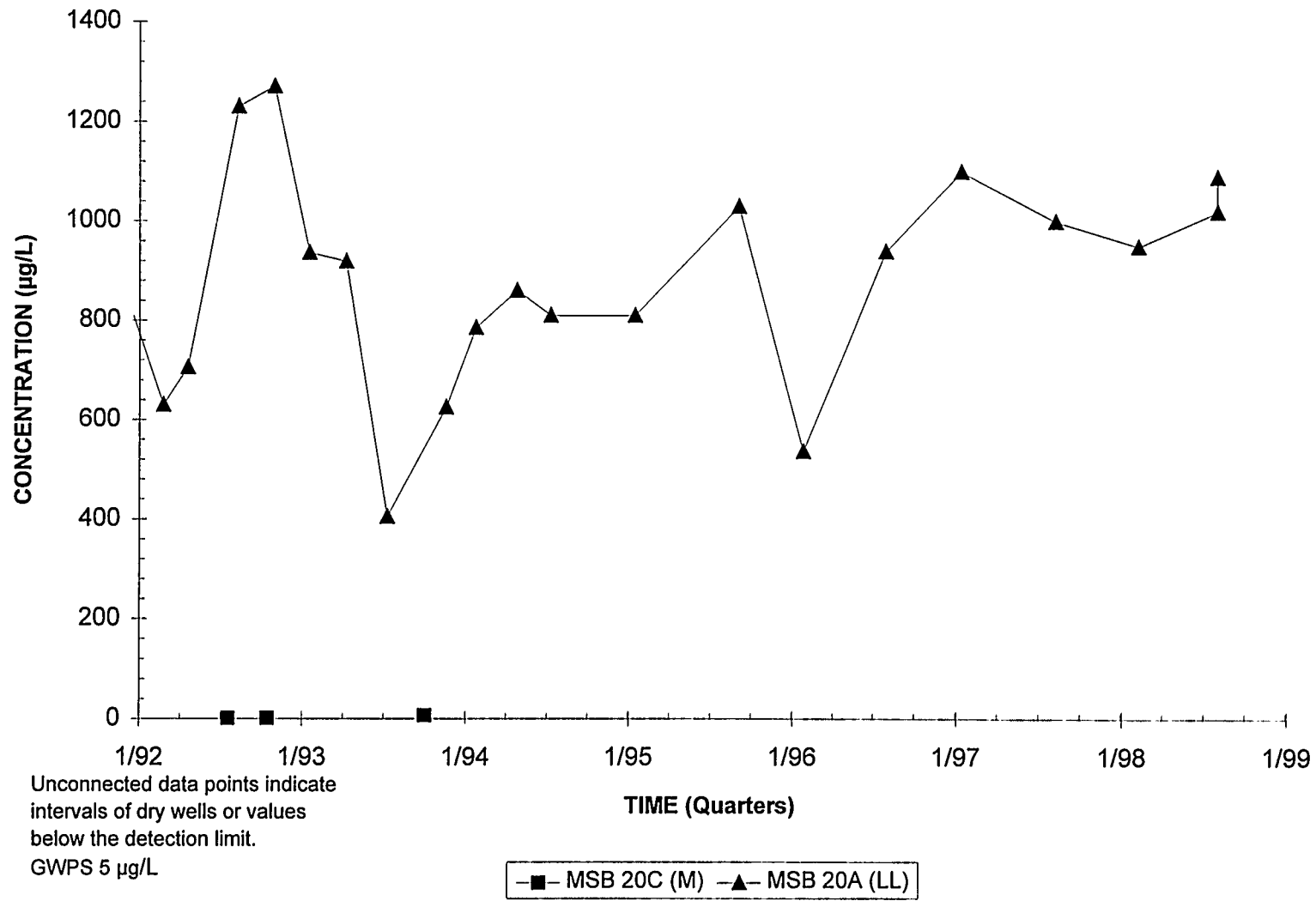
## Trichloroethylene Concentrations Well Cluster MSB 19



Note: M=M Area; UL=Upper Lost Lake; LL=Lower Lost Lake; MCBC=Middle Sand; CBA=Crouch Branch

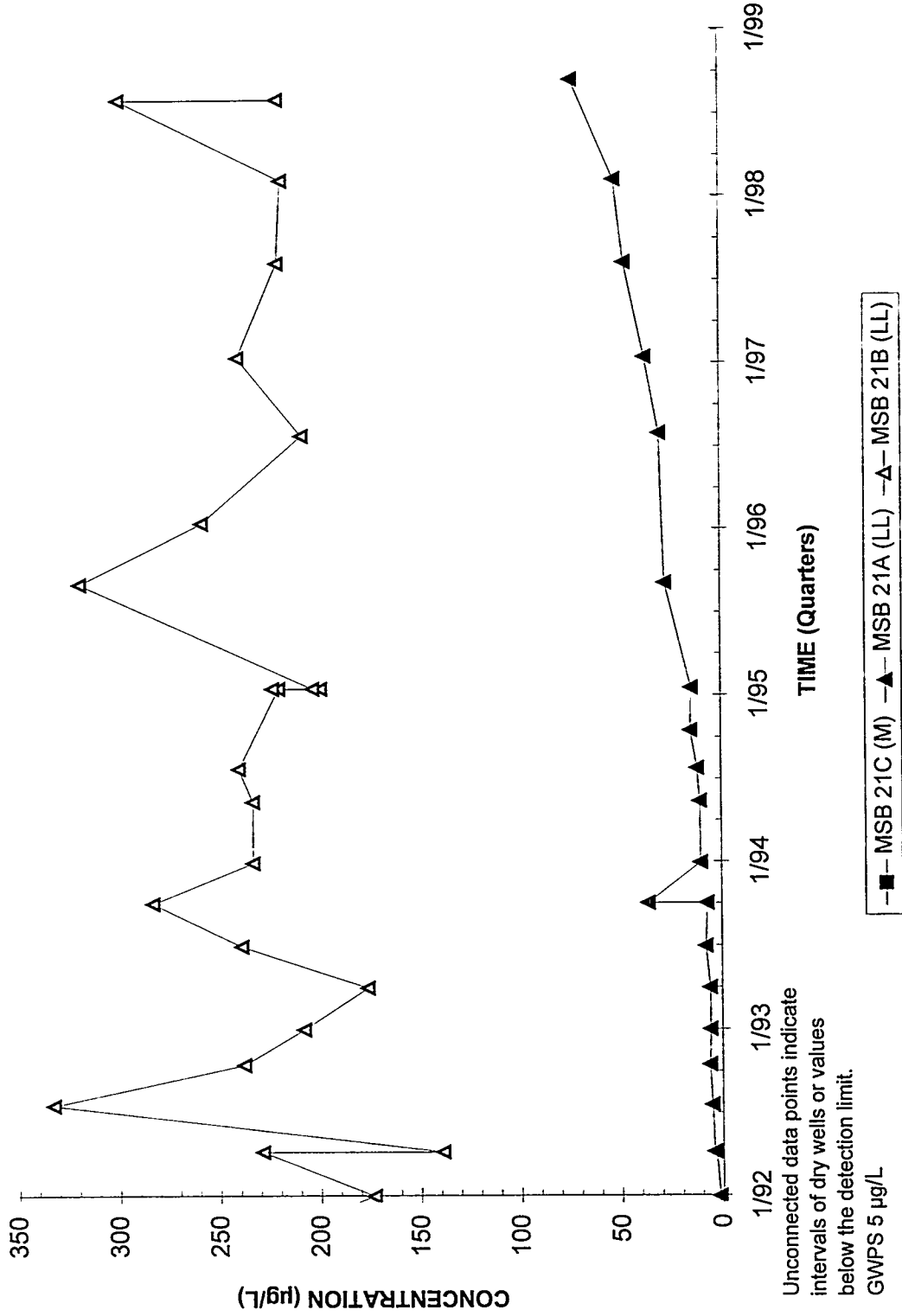


### Trichloroethylene Concentrations Well Cluster MSB 20



Note: M=M Area; UL=Upper Lost Lake; LL=Lower Lost Lake; MCBC=Middle Sand; CBA=Crouch Branch

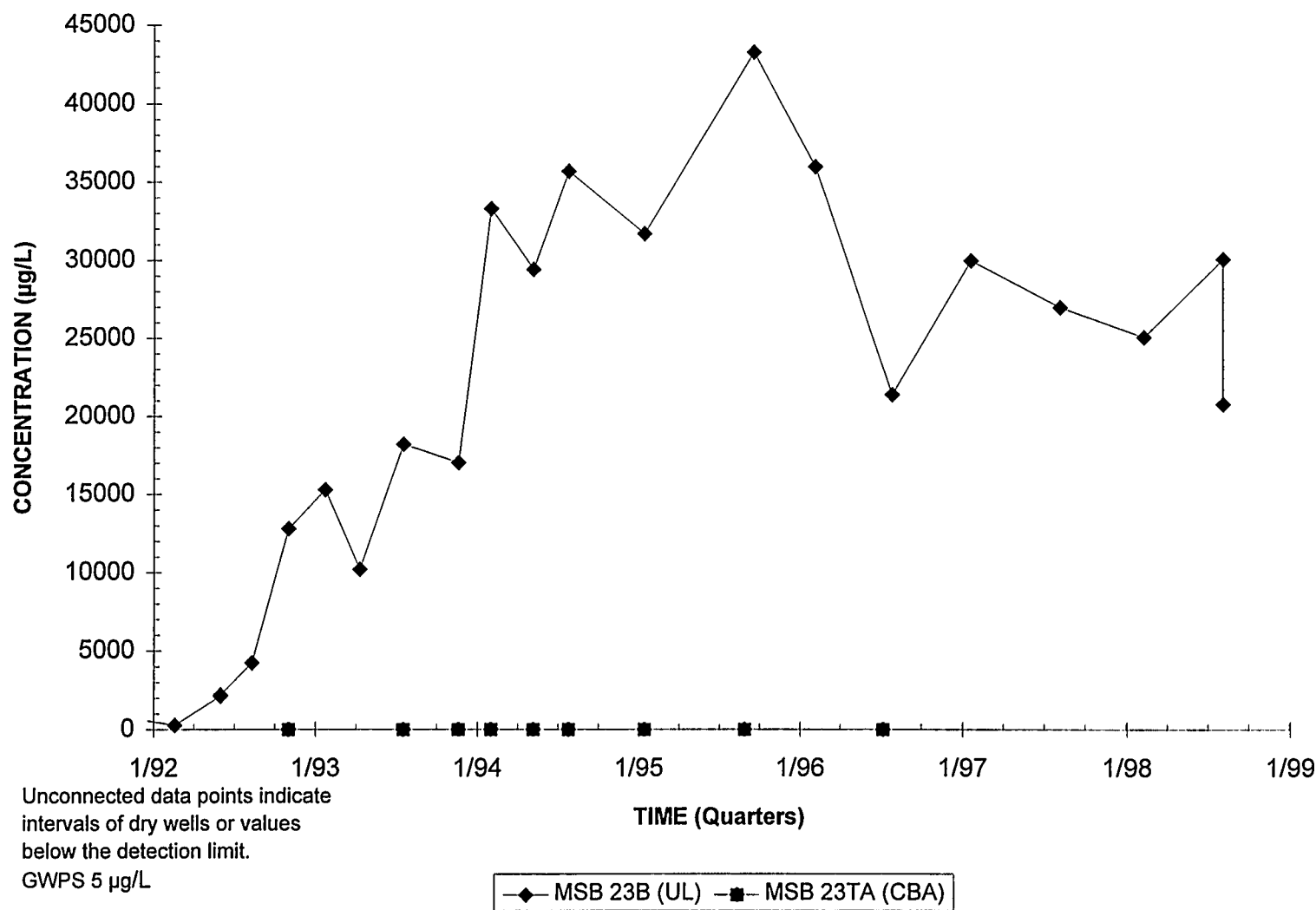
# Trichloroethylene Concentrations Well Cluster MSB 21



Note: M=M Area; UL=Upper Lost Lake; LL=Lower Lost Lake; MCBC=Middle Sand; CBA=Crouch Branch

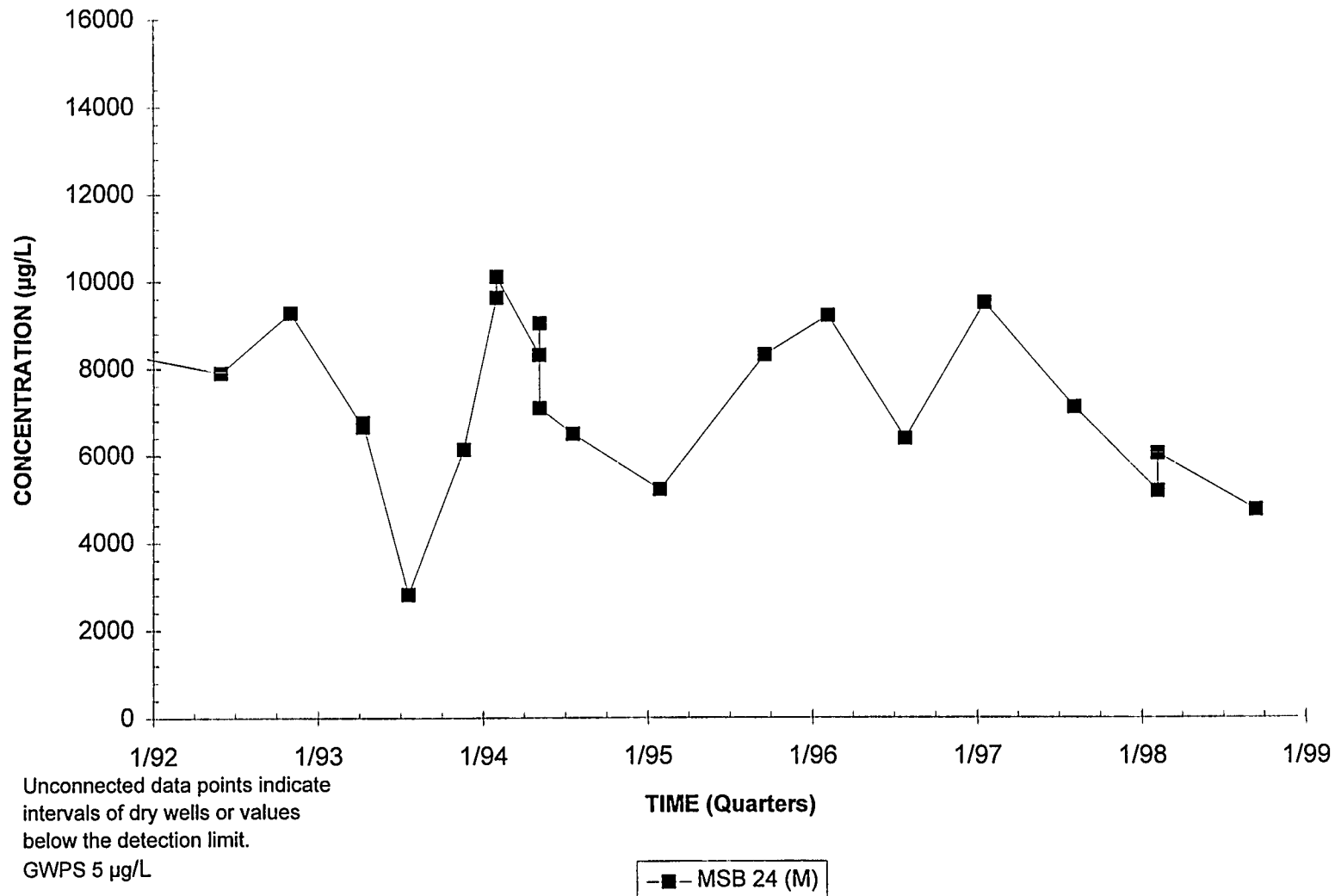
M-Area and Met Lab HWMIFs

### Trichloroethylene Concentrations Well Cluster MSB 23



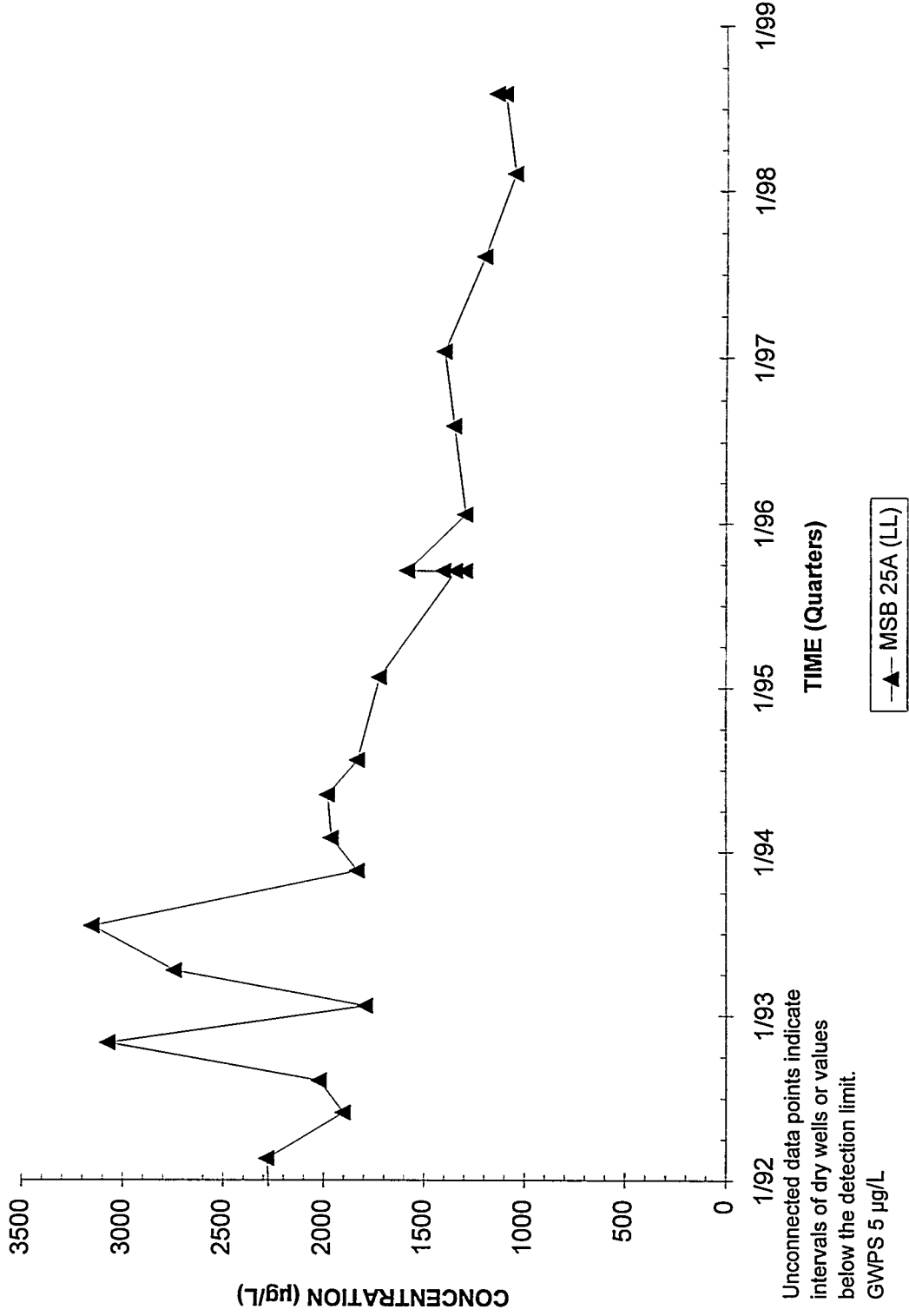
Note: M=M Area; UL=Upper Lost Lake; LL=Lower Lost Lake; MCBC=Middle Sand; CBA=Crouch Branch

## Trichloroethylene Concentrations Well MSB 24



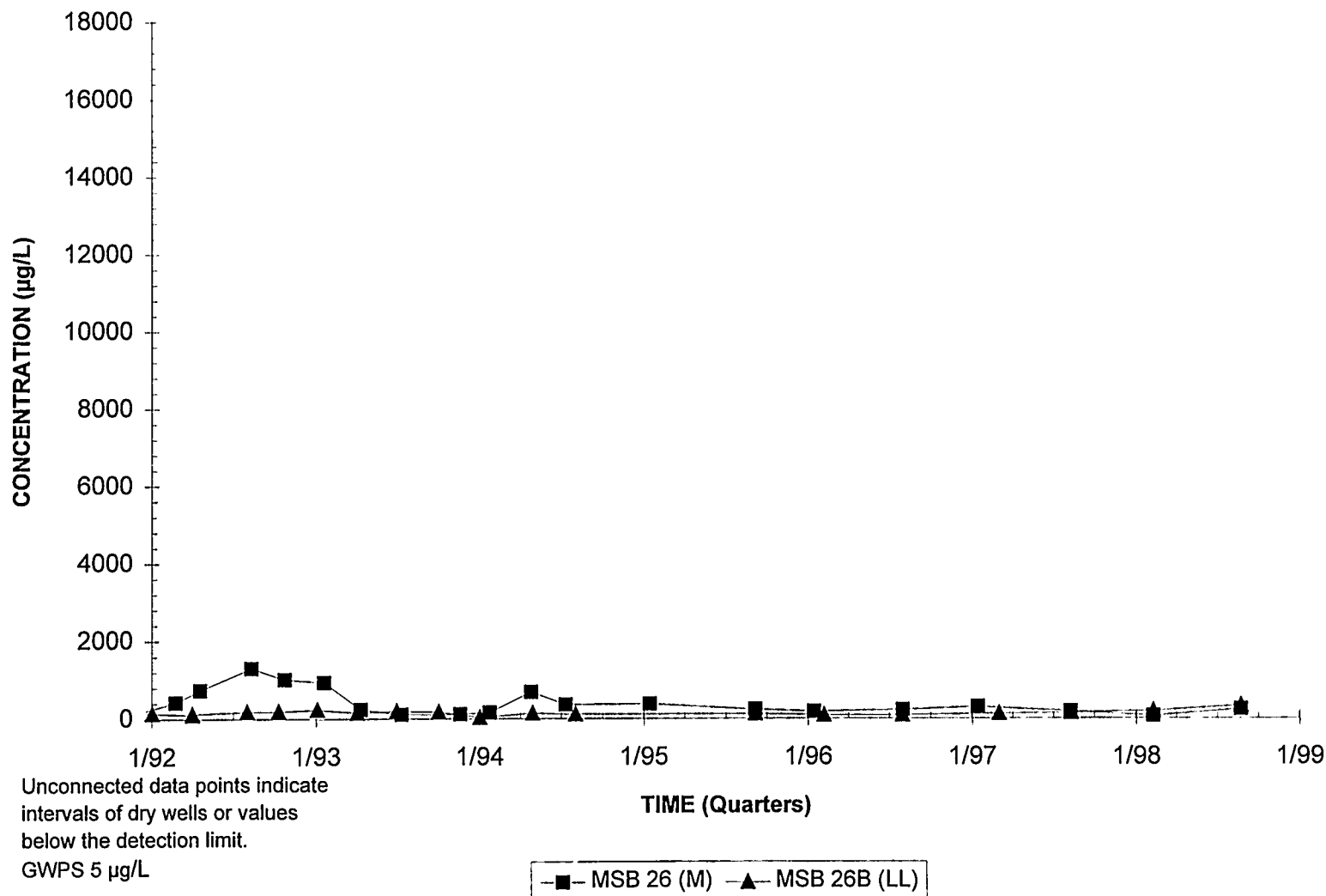
Note: M=M Area; UL=Upper Lost Lake; LL=Lower Lost Lake; MCBC=Middle Sand; CBA=Crouch Branch

# Trichloroethylene Concentrations Well MSB 25A



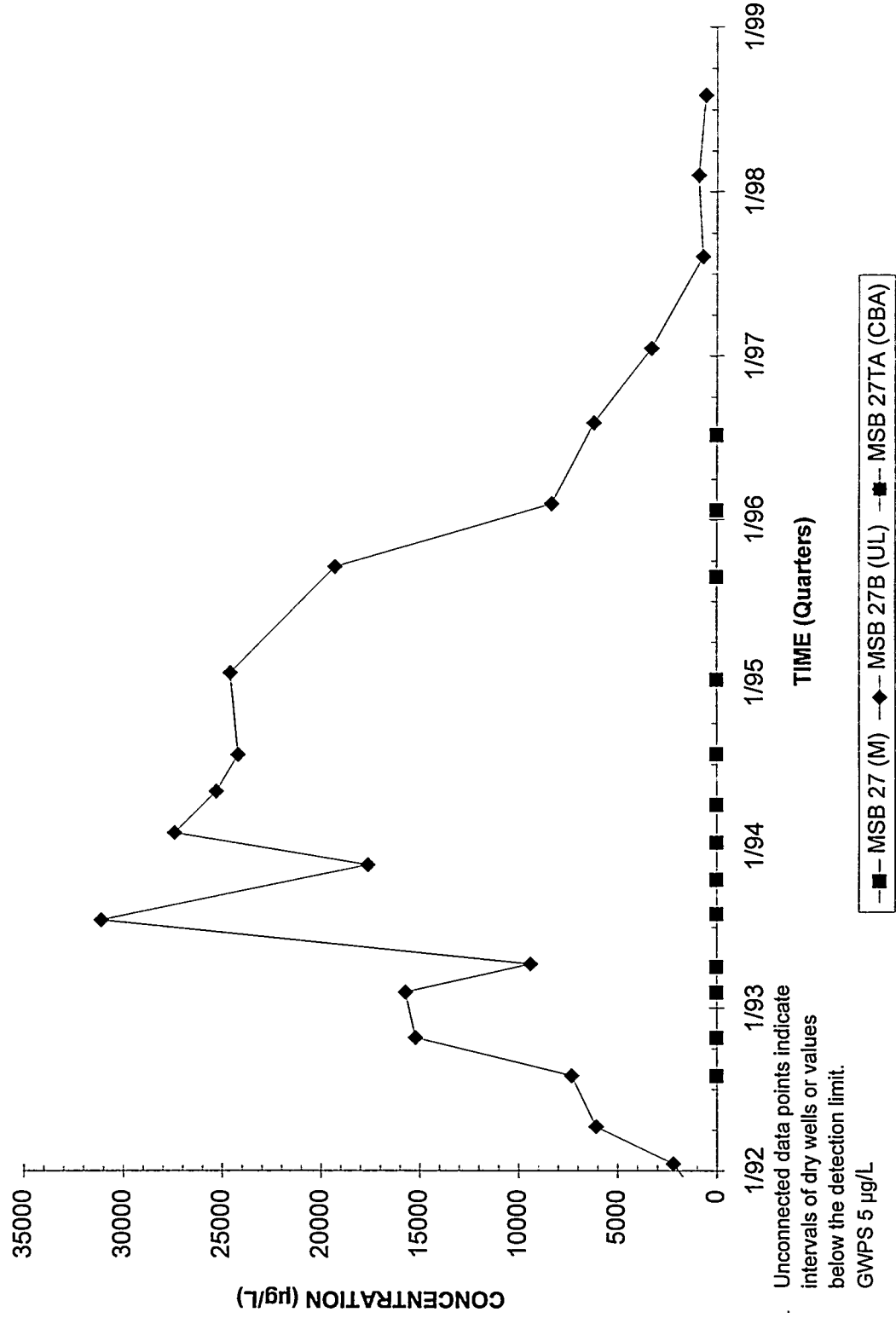
Note: M=M Area; UL=Upper Lost Lake; LL=Lower Lost Lake; MCB=Middle Sand; CBA=Crouch Branch

## Trichloroethylene Concentrations Well Cluster MSB 26



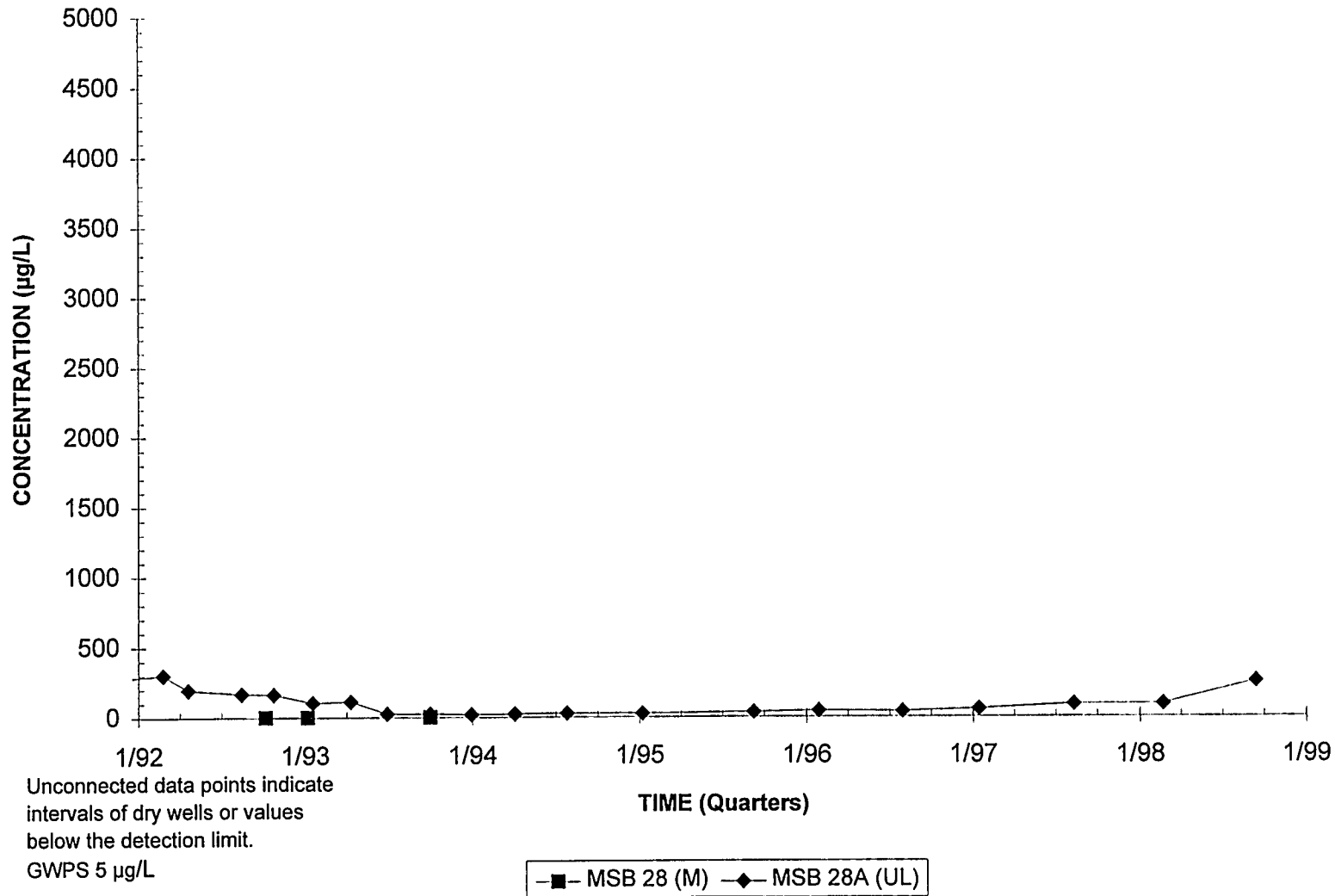
Note: M=M Area; UL=Upper Lost Lake; LL=Lower Lost Lake; MCBC=Middle Sand; CBA=Crouch Branch

## Trichloroethylene Concentrations Well Cluster MSB 27



Note: M=M Area; UL=Upper Lost Lake; LL=Lower Lost Lake; MCBC=Middle Sand; CBA=Crouch Branch

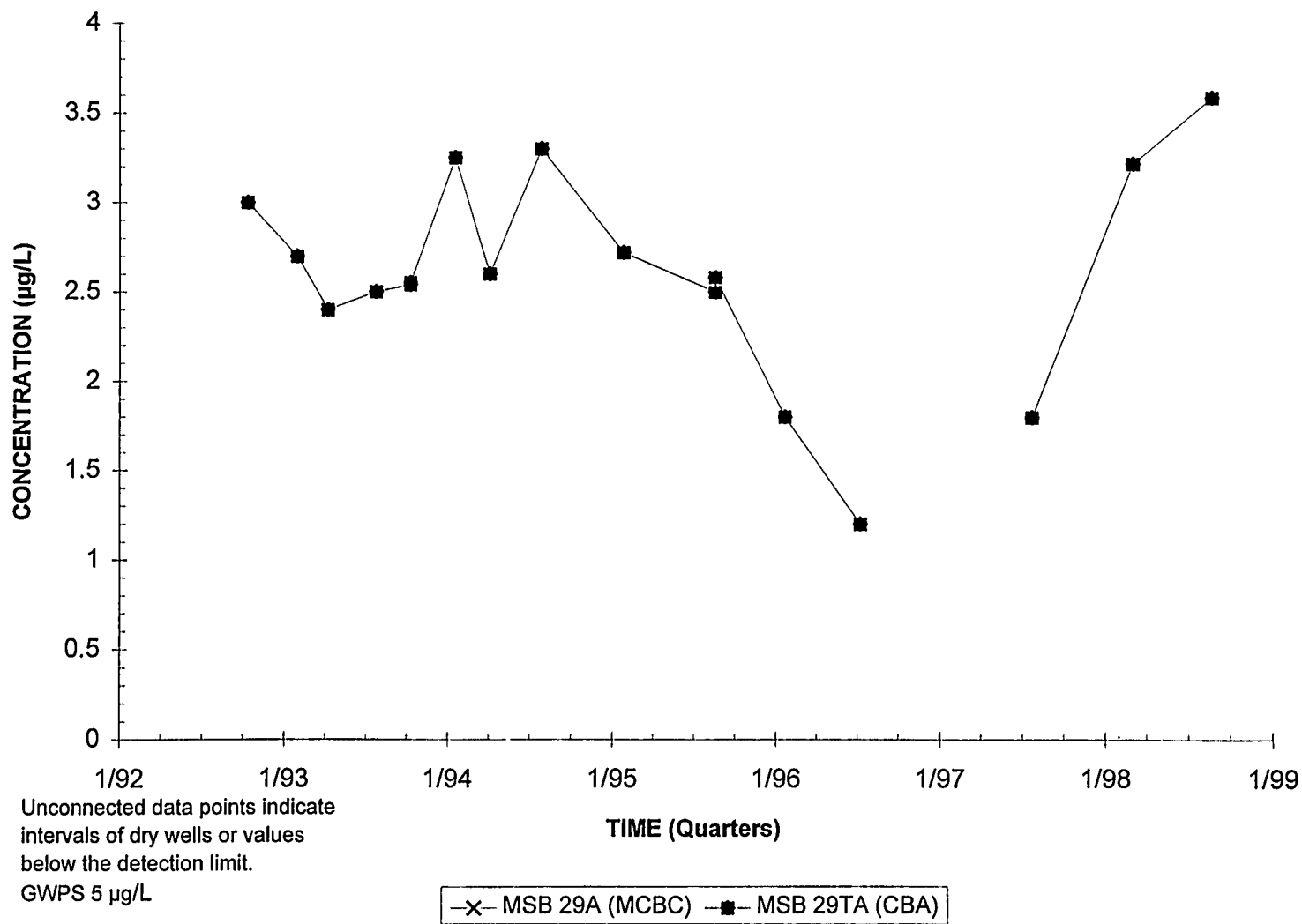
## Trichloroethylene Concentrations Well Cluster MSB 28



Note: M=M Area; UL=Upper Lost Lake; LL=Lower Lost Lake; MCBC=Middle Sand; CBA=Crouch Branch

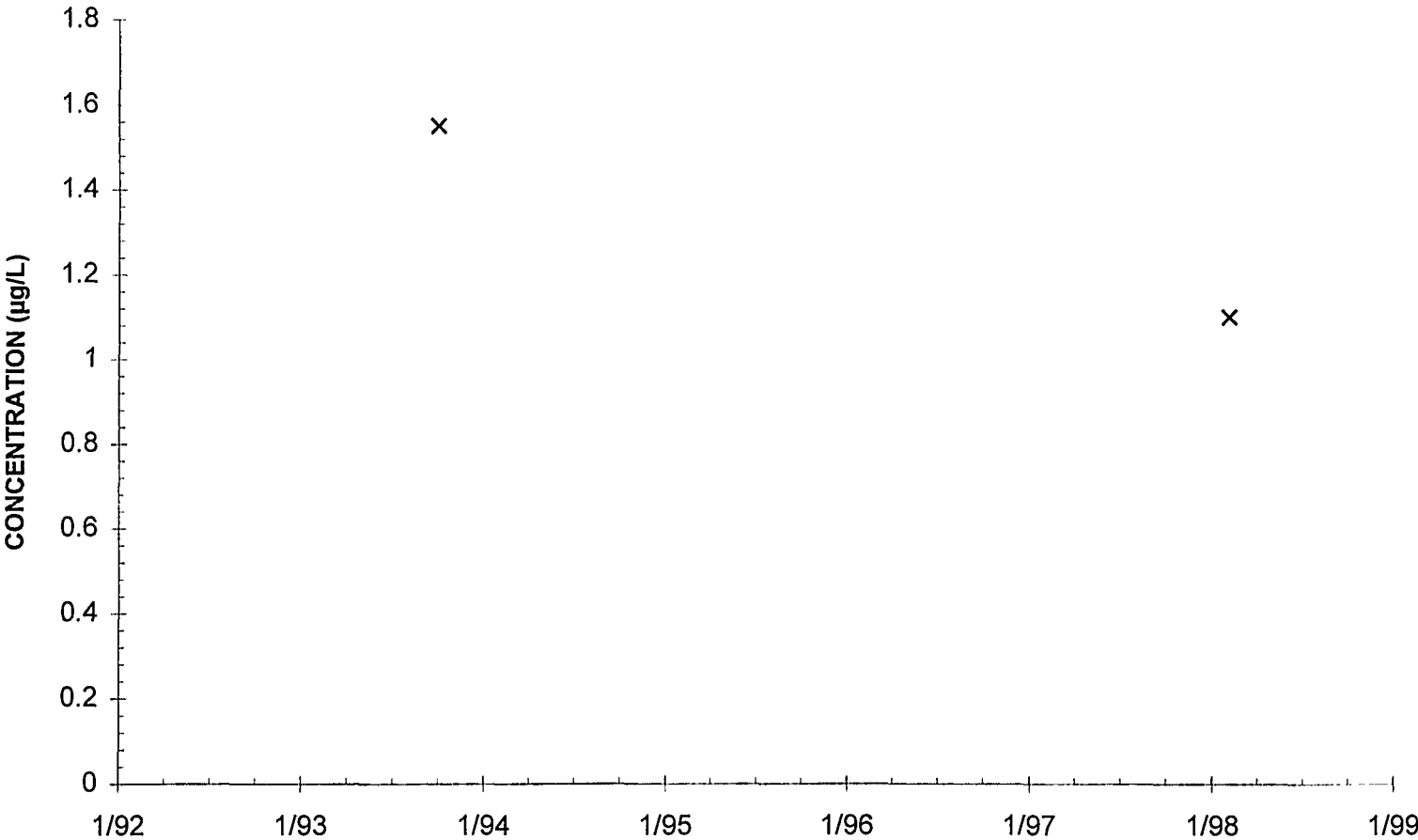


### Trichloroethylene Concentrations Well Cluster MSB 29



Note: M=M Area; UL=Upper Lost Lake; LL=Lower Lost Lake; MCBC=Middle Sand; CBA=Crouch Branch

# Trichloroethylene Concentrations Well Cluster MSB 30

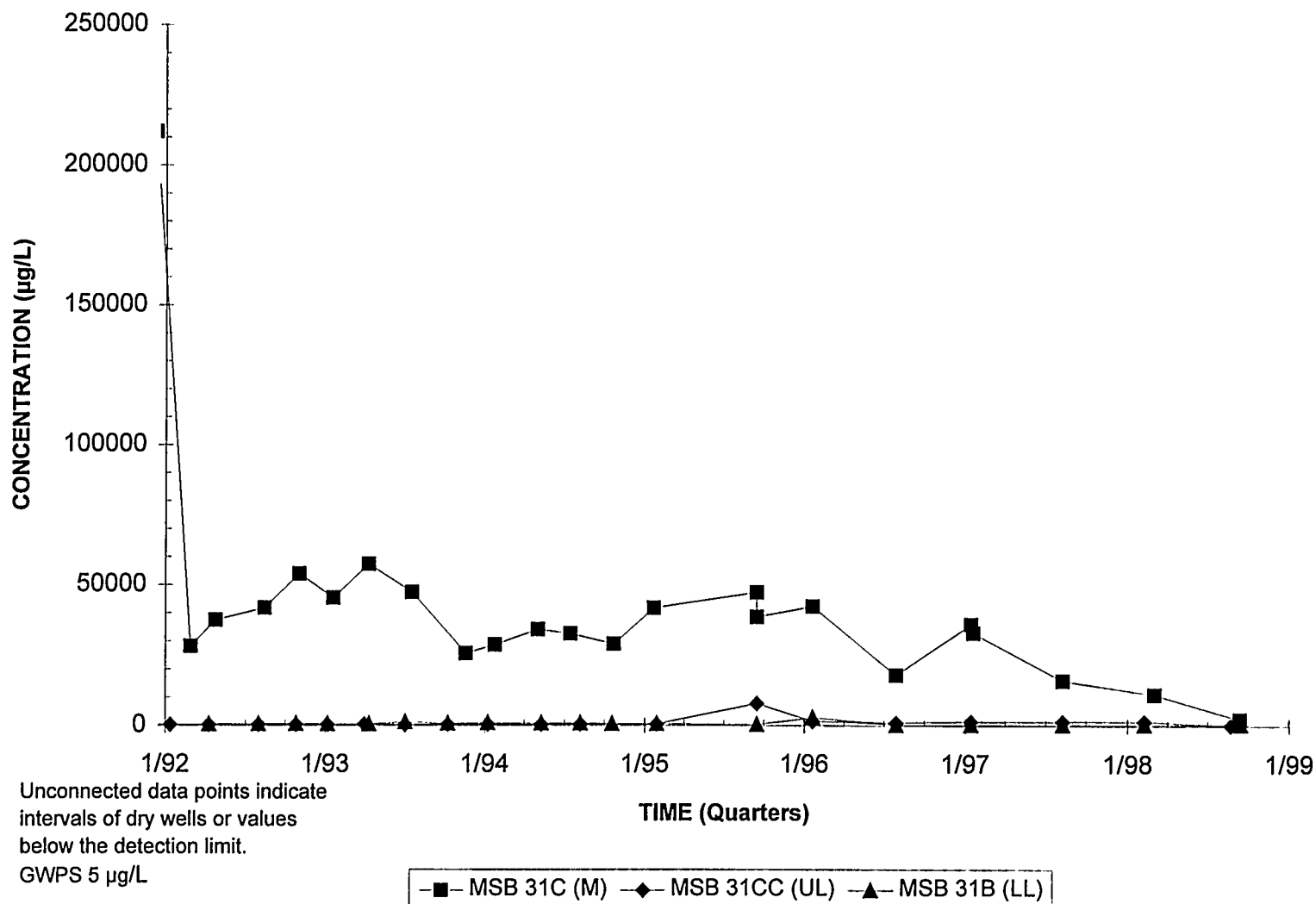


Unconnected data points indicate intervals of dry wells or values below the detection limit.  
GWPS 5 µg/L

■ MSB 30C (M) ◆ MSB 30CC (UL) ▲ MSB 30B (LL) ✕ MSB 30AA (MCBC)


Note: M=M Area; UL=Upper Lost Lake; LL=Lower Lost Lake; MCBC=Middle Sand; CBA=Crouch Branch

## Trichloroethylene Concentrations Well Cluster MSB 31



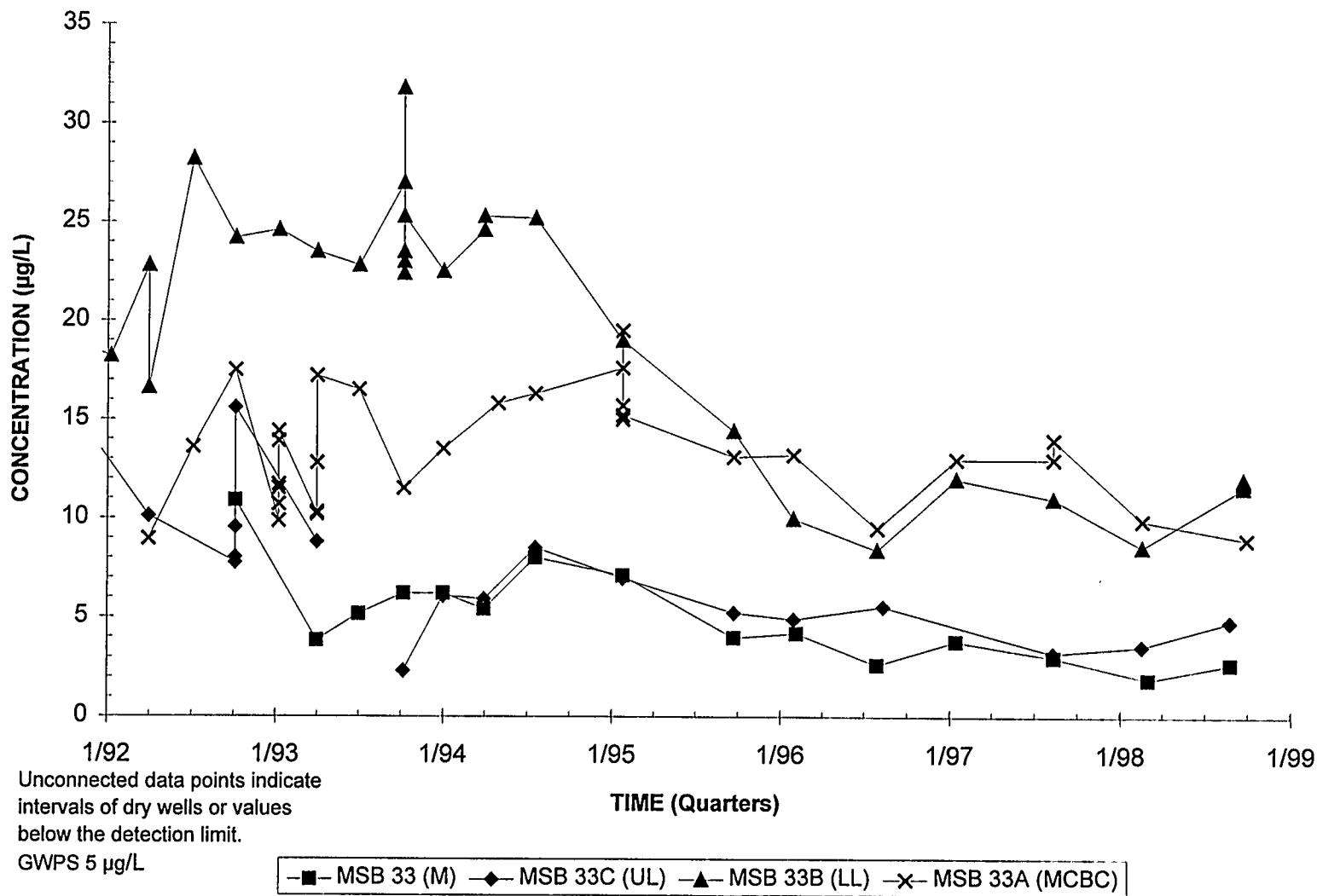
Note: M=M Area; UL=Upper Lost Lake; LL=Lower Lost Lake; MCBC=Middle Sand; CBA=Crouch Branch

# Trichloroethylene Concentrations Well Cluster MSB 32



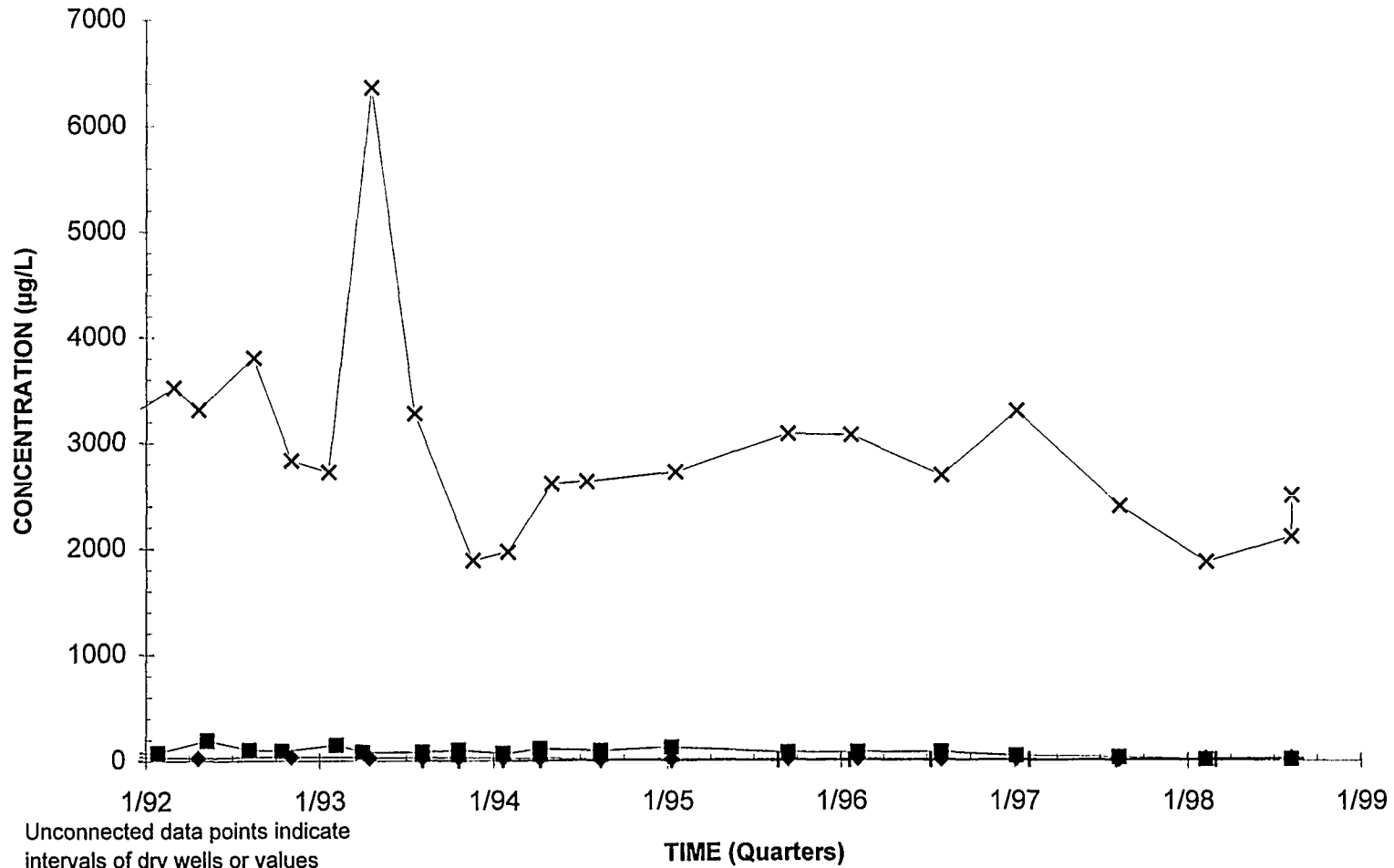
Note: M=Middle Area; UL=Upper Lost Lake; LL=Lower Lost Lake; MCBC=Middle Sand; CBA=Crouch Branch

### Trichloroethylene Concentrations Well Cluster MSB 33



Note: M=M Area; UL=Upper Lost Lake; LL=Lower Lost Lake; MCBC=Middle Sand; CBA=Crouch Branch

## Trichloroethylene Concentrations Well Cluster MSB 34

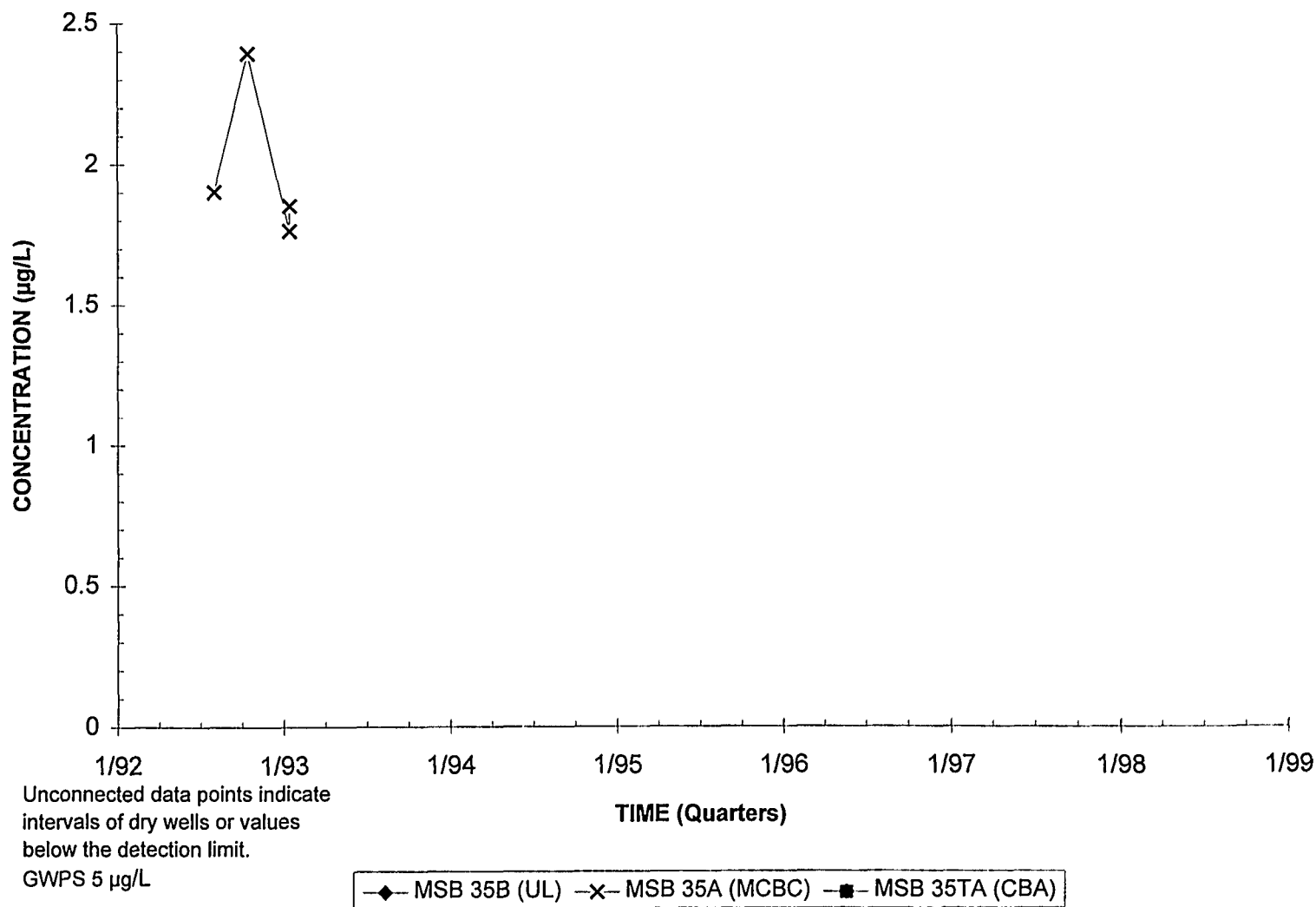


Unconnected data points indicate intervals of dry wells or values below the detection limit.  
 GWPS 5 µg/L

—■— MSB 34C (M)
—◆— MSB 34B (UL)
—x— MSB 34A (MCBC)
—+— MSB 34TA (CBA)

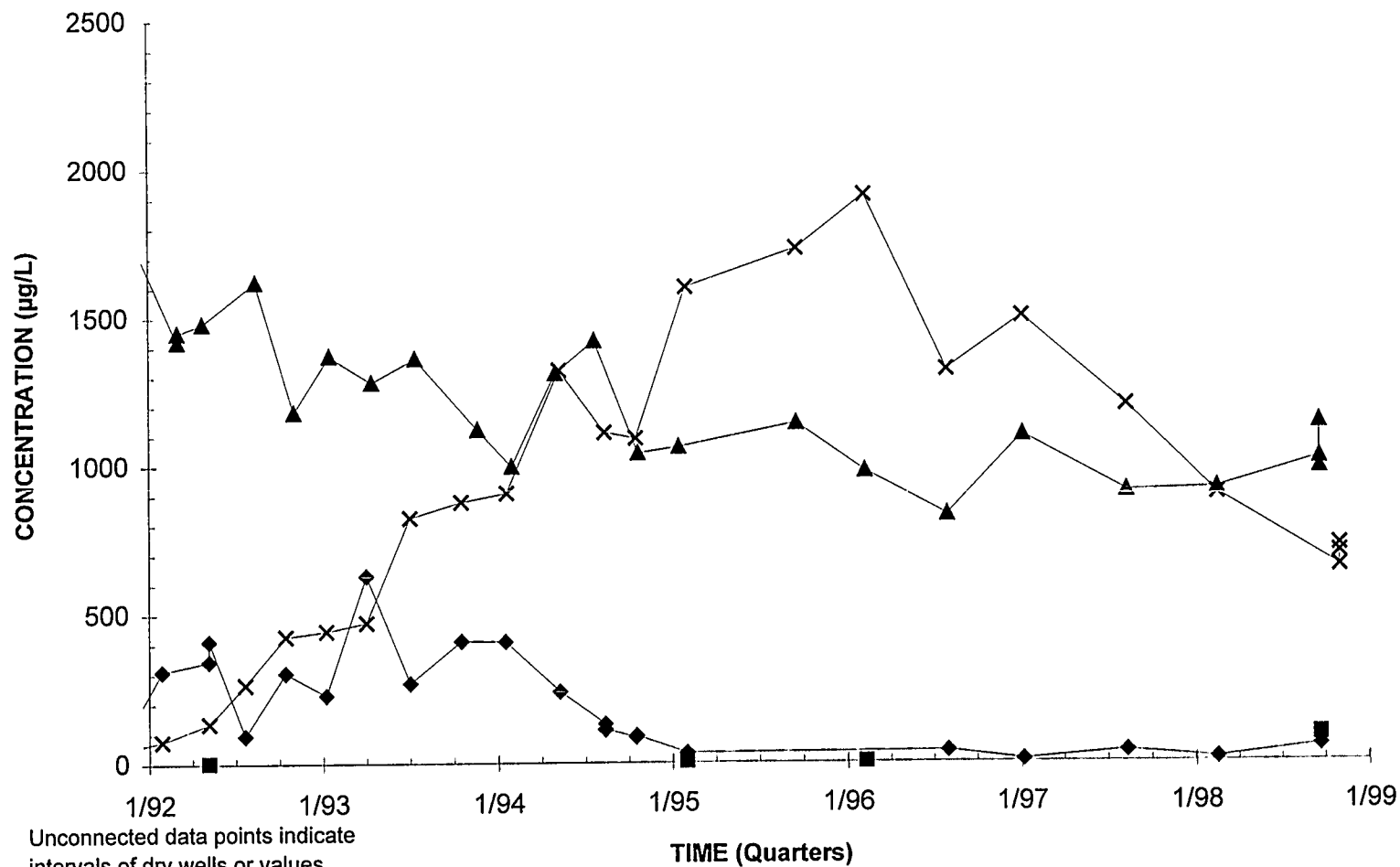
Note: M=M Area; UL=Upper Lost Lake; LL=Lower Lost Lake; MCBC=Middle Sand; CBA=Crouch Branch

## Trichloroethylene Concentrations Well Cluster MSB 35



Note: M=M Area; UL=Upper Lost Lake; LL=Lower Lost Lake; MCBC=Middle Sand; CBA=Crouch Branch

## Trichloroethylene Concentrations Well Cluster MSB 36



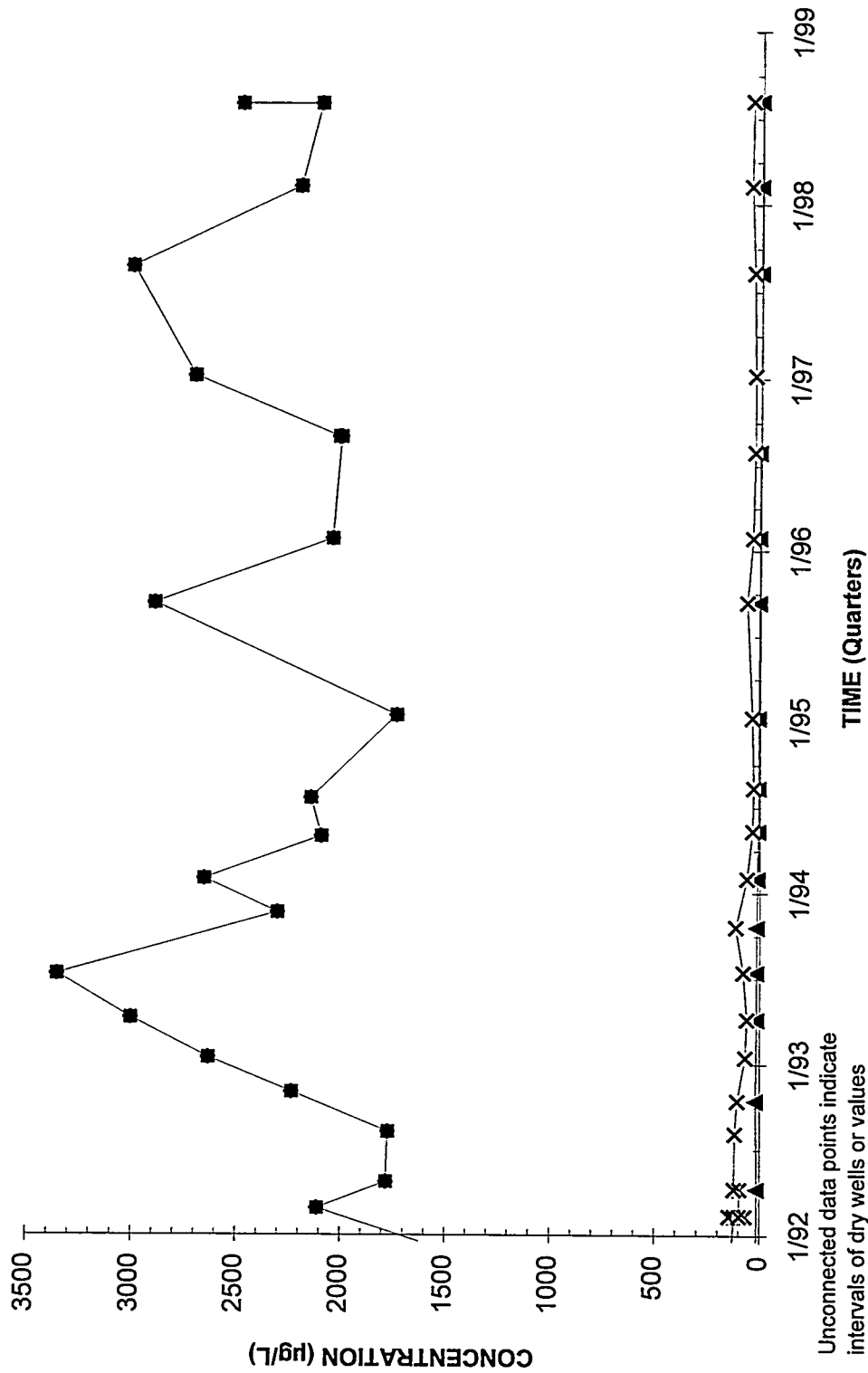
Unconnected data points indicate intervals of dry wells or values below the detection limit.

GWPS 5 µg/L 
 -■- MSB 36D (M)   -◆- MSB 36C (UL)   -▲- MSB 36B (LL)   -X- MSB 36A (MCBC)   -+- MSB 36TA (CBA)

Note: M=M Area; UL=Upper Lost Lake; LL=Lower Lost Lake; MCBC=Middle Sand; CBA=Crouch Branch



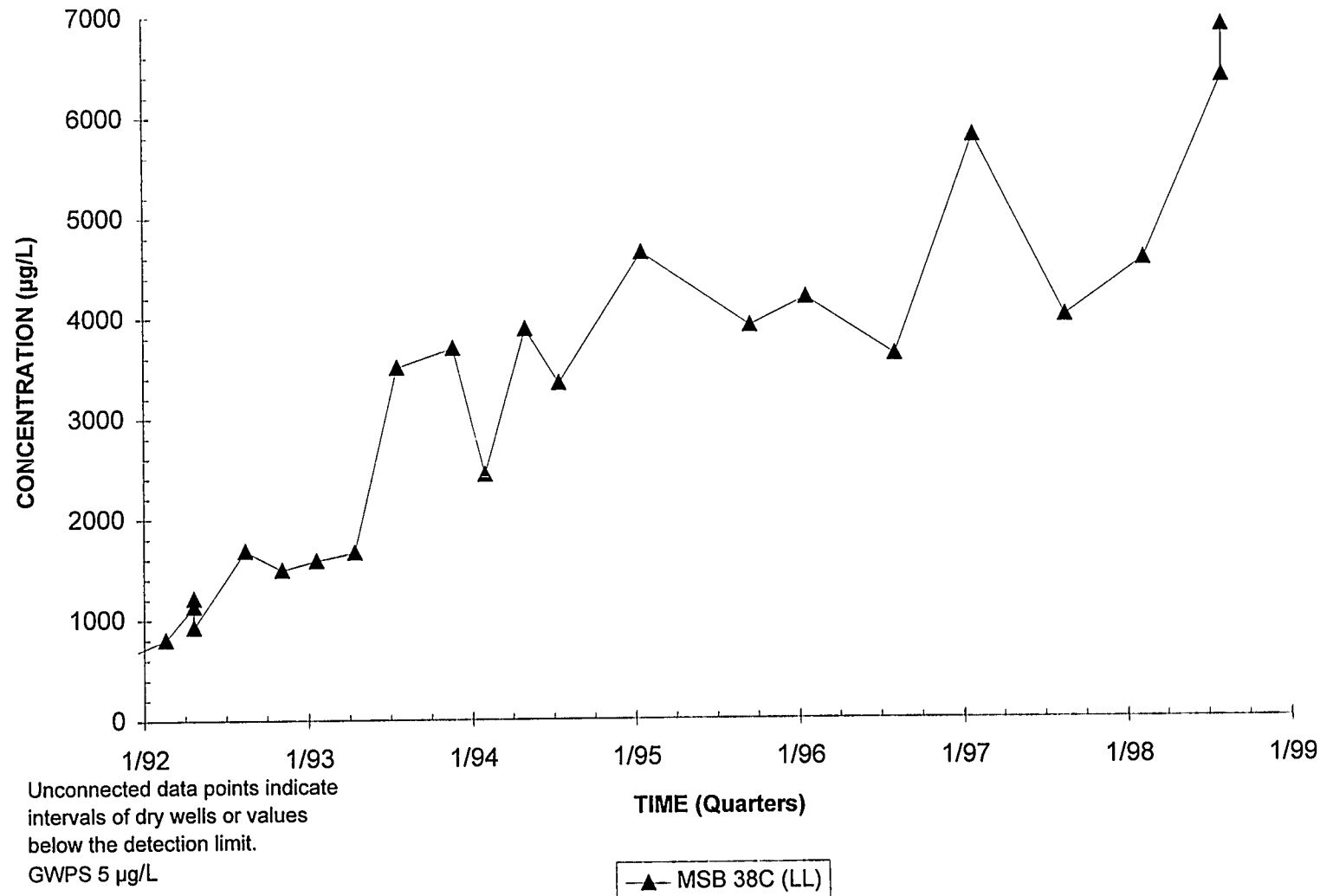
## Trichloroethylene Concentrations Well Cluster MSB 37



Unconnected data points indicate intervals of dry wells or values below the detection limit.  
GWPS 5 µg/L

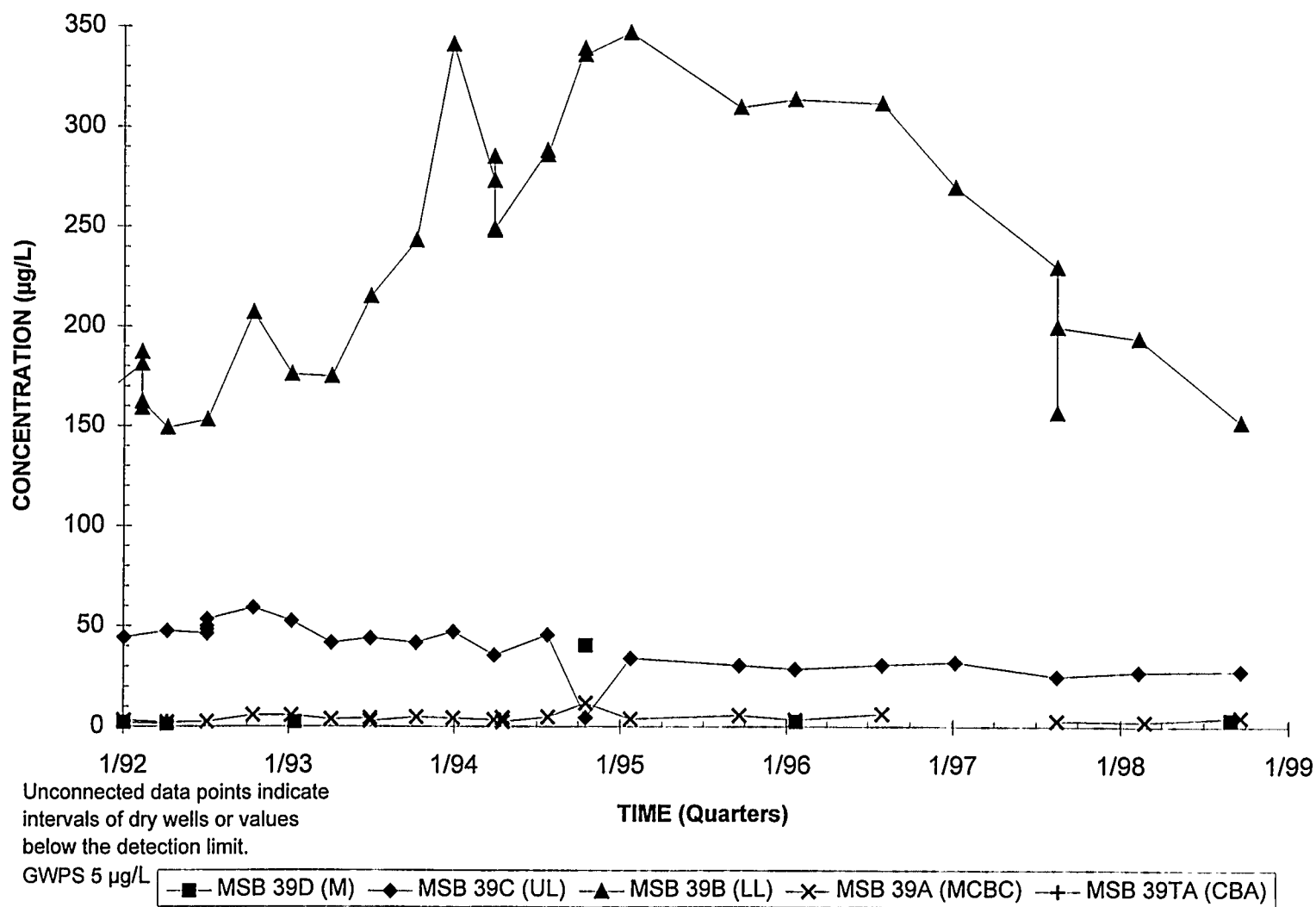
Note: M=M Area; UL=Upper Lost Lake; LL=Lower Lost Lake; MCBC=Middle Sand; CBA=Crouch Branch

### Trichloroethylene Concentrations Well MSB 38C



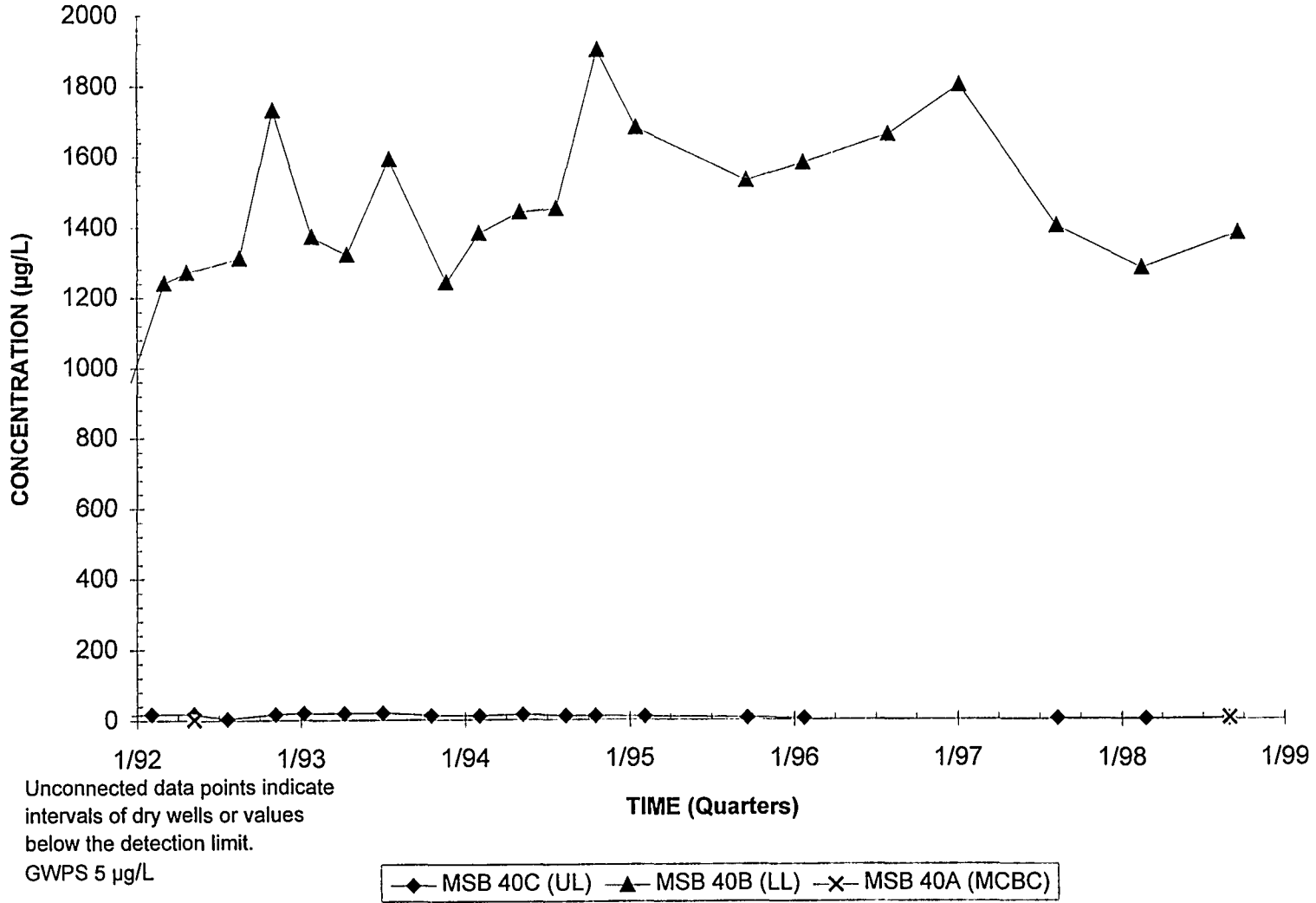
Note: M=M Area; UL=Upper Lost Lake; LL=Lower Lost Lake; MCBC=Middle Sand; CBA=Crouch Branch

### Trichloroethylene Concentrations Well Cluster MSB 39



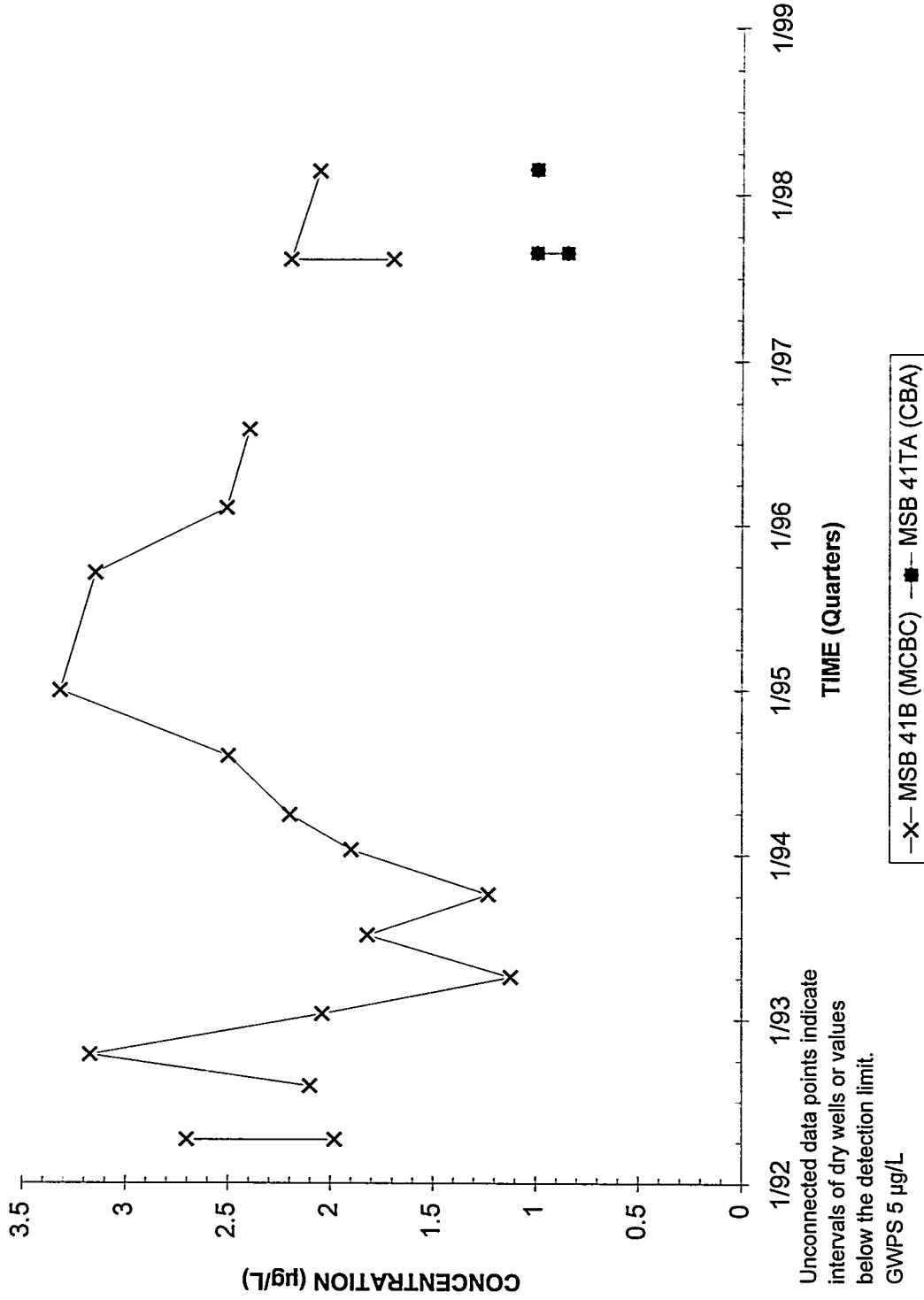
Note: M=M Area; UL=Upper Lost Lake; LL=Lower Lost Lake; MCBC=Middle Sand; CBA=Crouch Branch

### Trichloroethylene Concentrations Well Cluster MSB 40



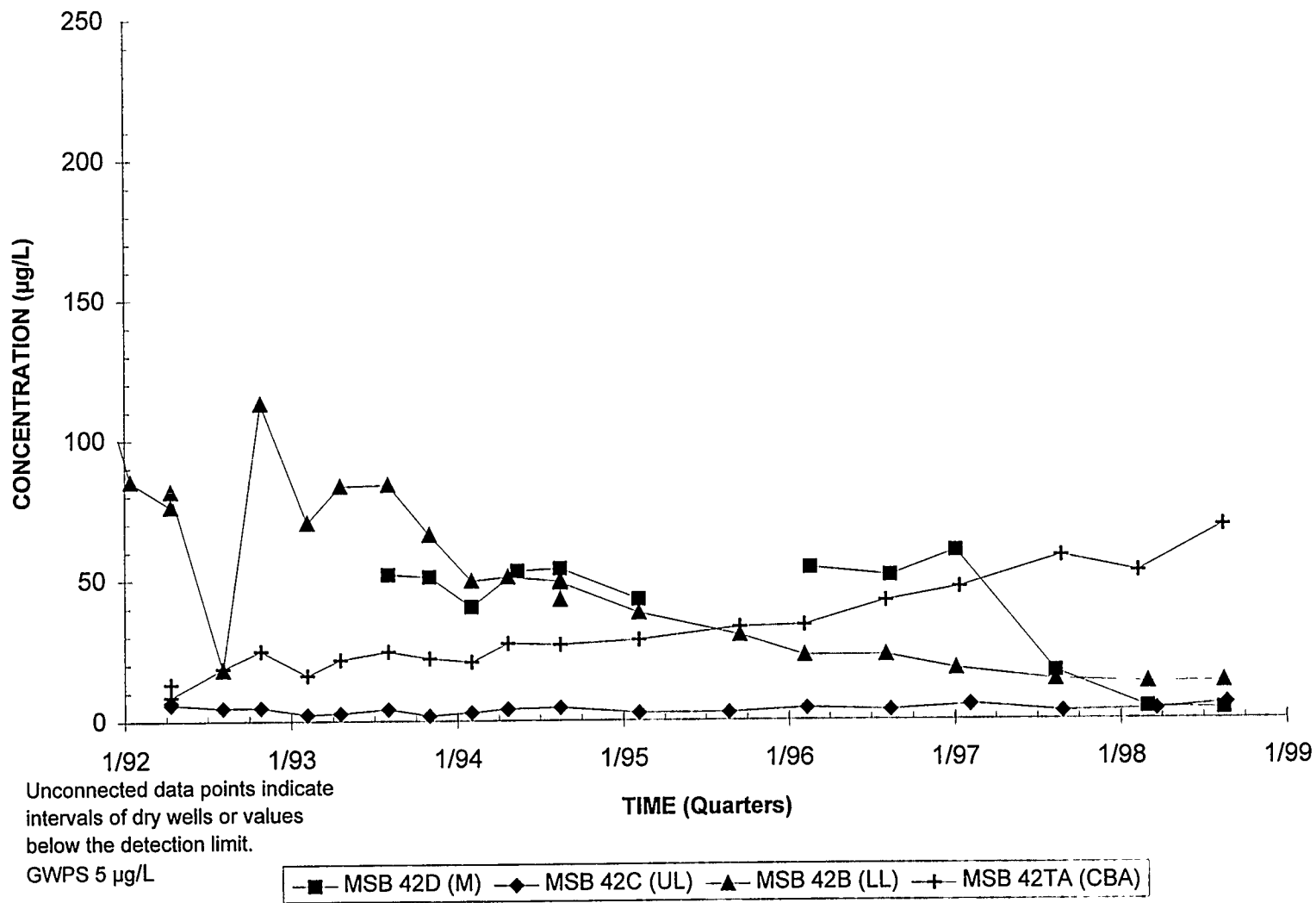
Note: M=M Area; UL=Upper Lost Lake; LL=Lower Lost Lake; MCBC=Middle Sand; CBA=Crouch Branch

## Trichloroethylene Concentrations Well Cluster MSB 41



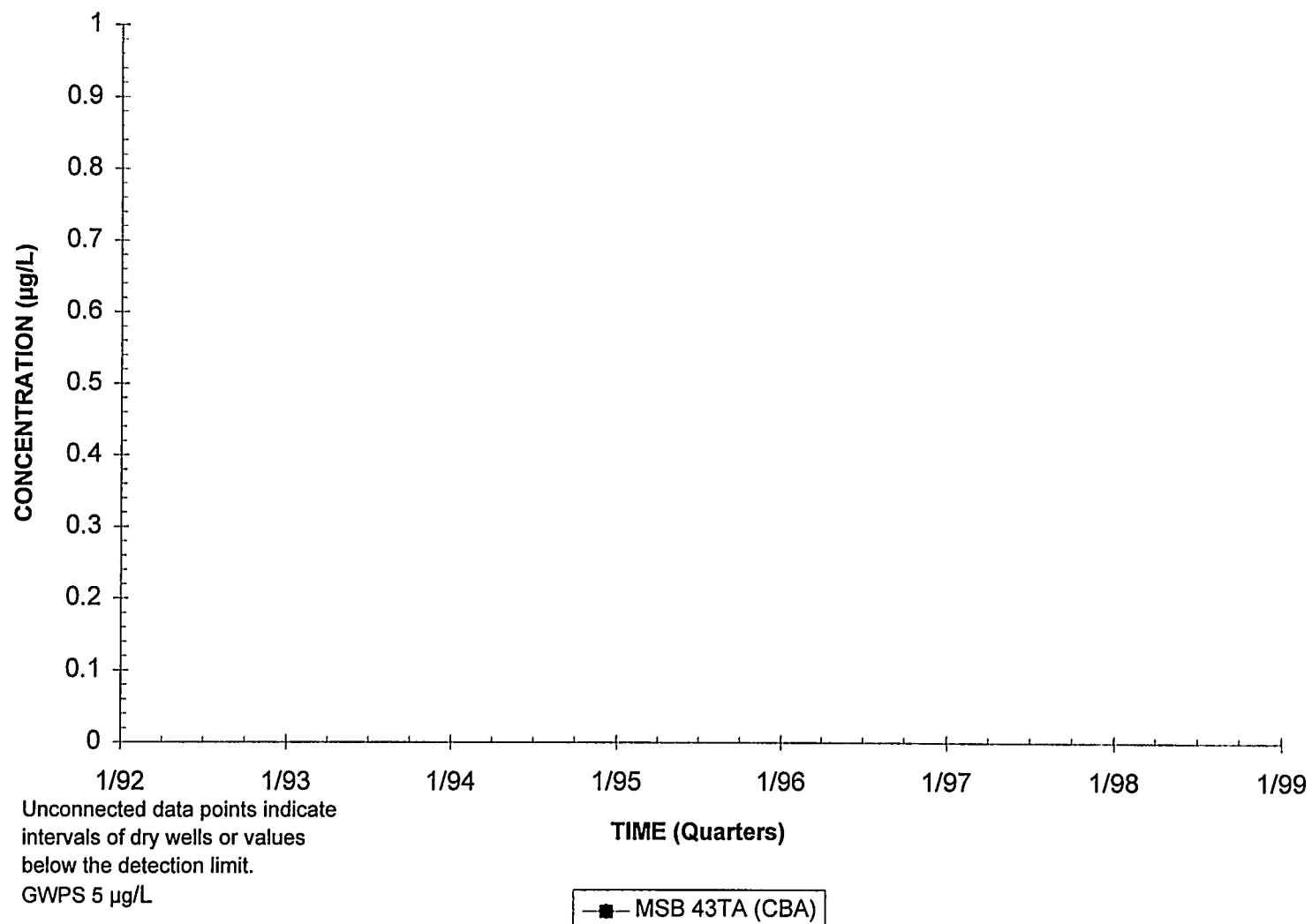
Note: M=M Area; UL=Upper Lost Lake; LL=Lower Lost Lake; MCBC=Middle Sand; CBA=Crouch Branch

## Trichloroethylene Concentrations Well Cluster MSB 42



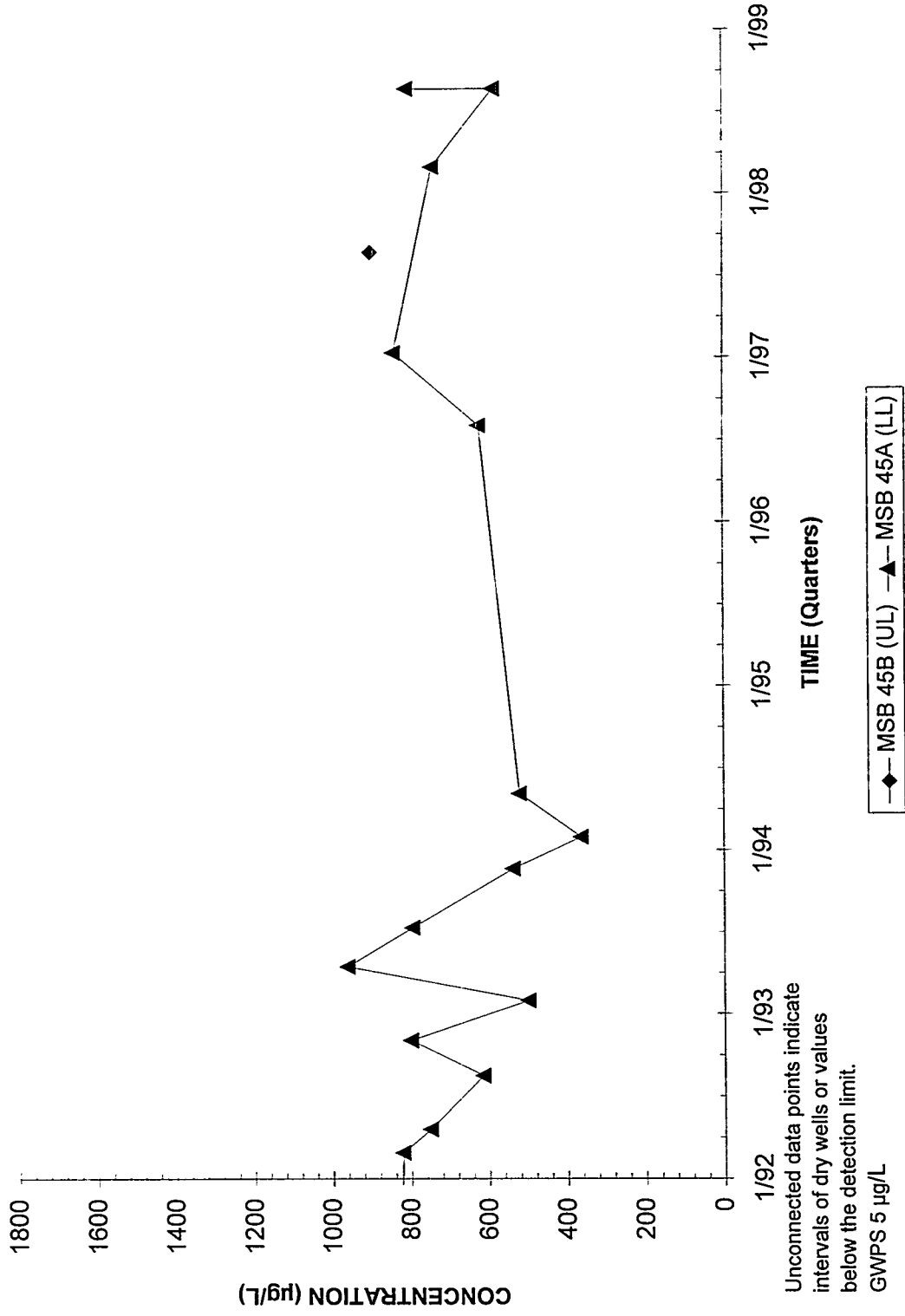
Note: M=M Area; UL=Upper Lost Lake; LL=Lower Lost Lake; MCBC=Middle Sand; CBA=Crouch Branch

## Trichloroethylene Concentrations Well MSB 43TA



Note: M=M Area; UL=Upper Lost Lake; LL=Lower Lost Lake; MCBC=Middle Sand; CBA=Crouch Branch

# Trichloroethylene Concentrations Well Cluster MSB 45



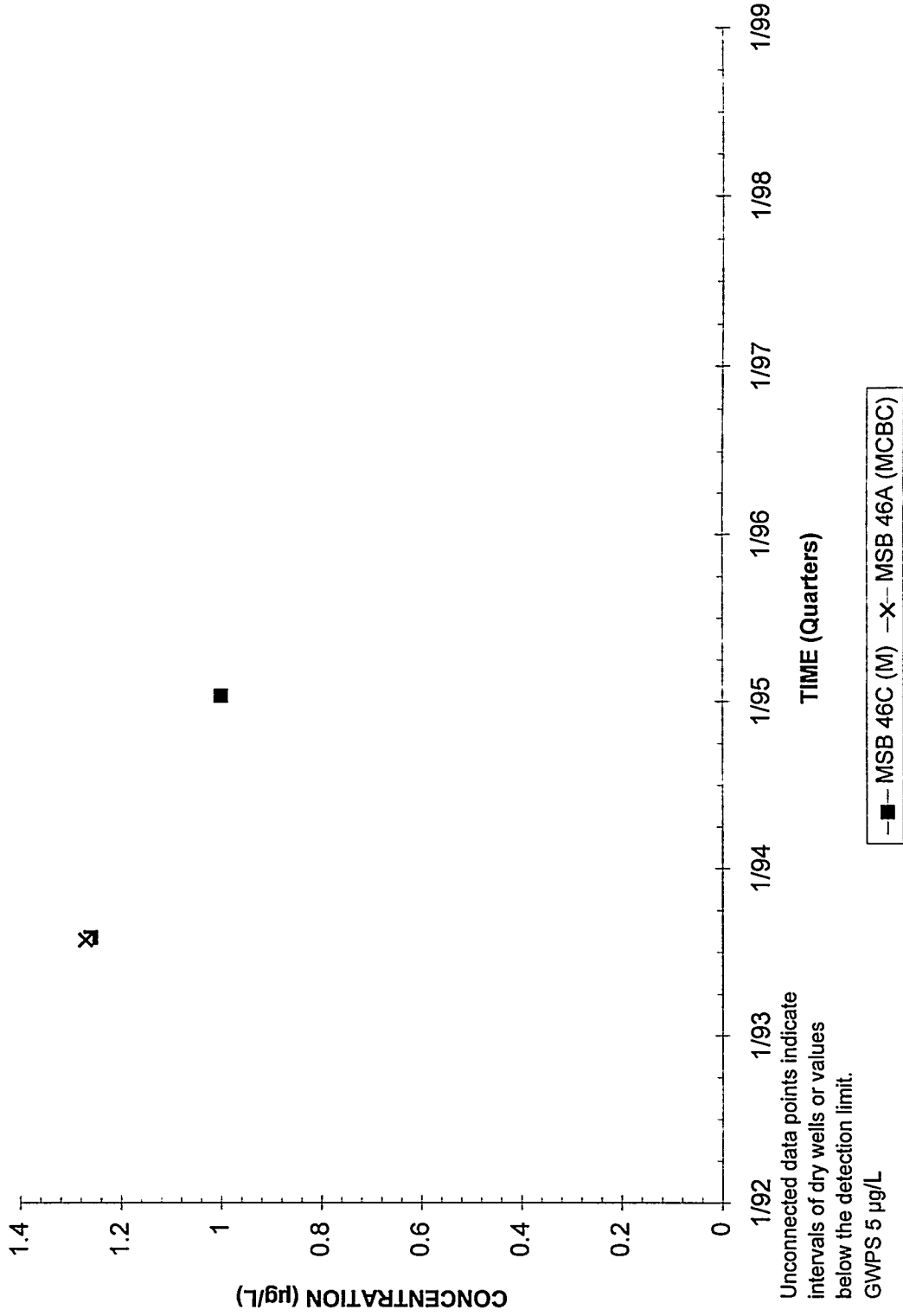
Unconnected data points indicate intervals of dry wells or values below the detection limit.

GWPS 5 µg/L

Note: M=M Area; UL=Upper Lost Lake; LL=Lower Lost Lake; MCB=Middle Sand; CBA=Crouch Branch

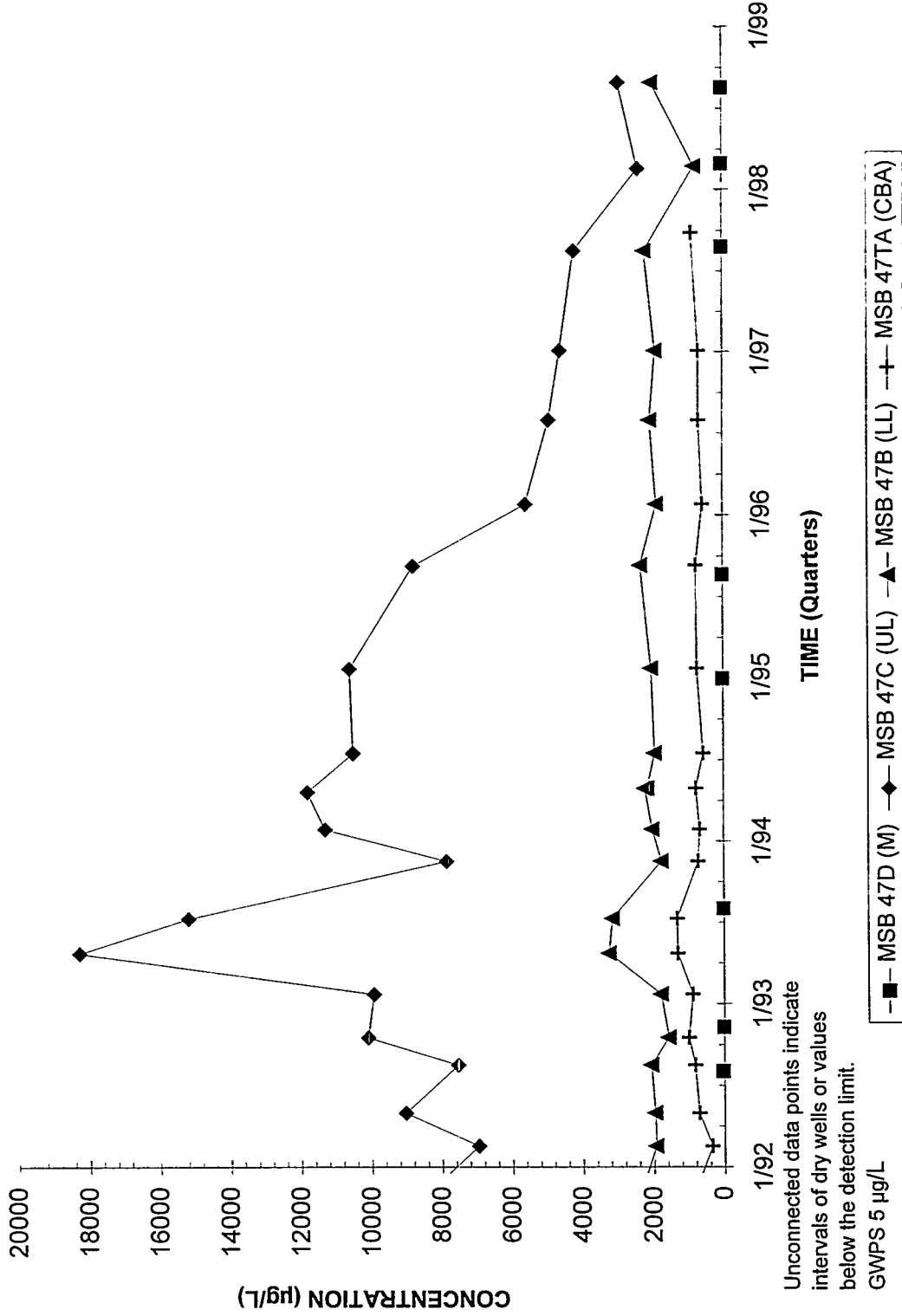


# Trichloroethylene Concentrations Well Cluster MSB 46



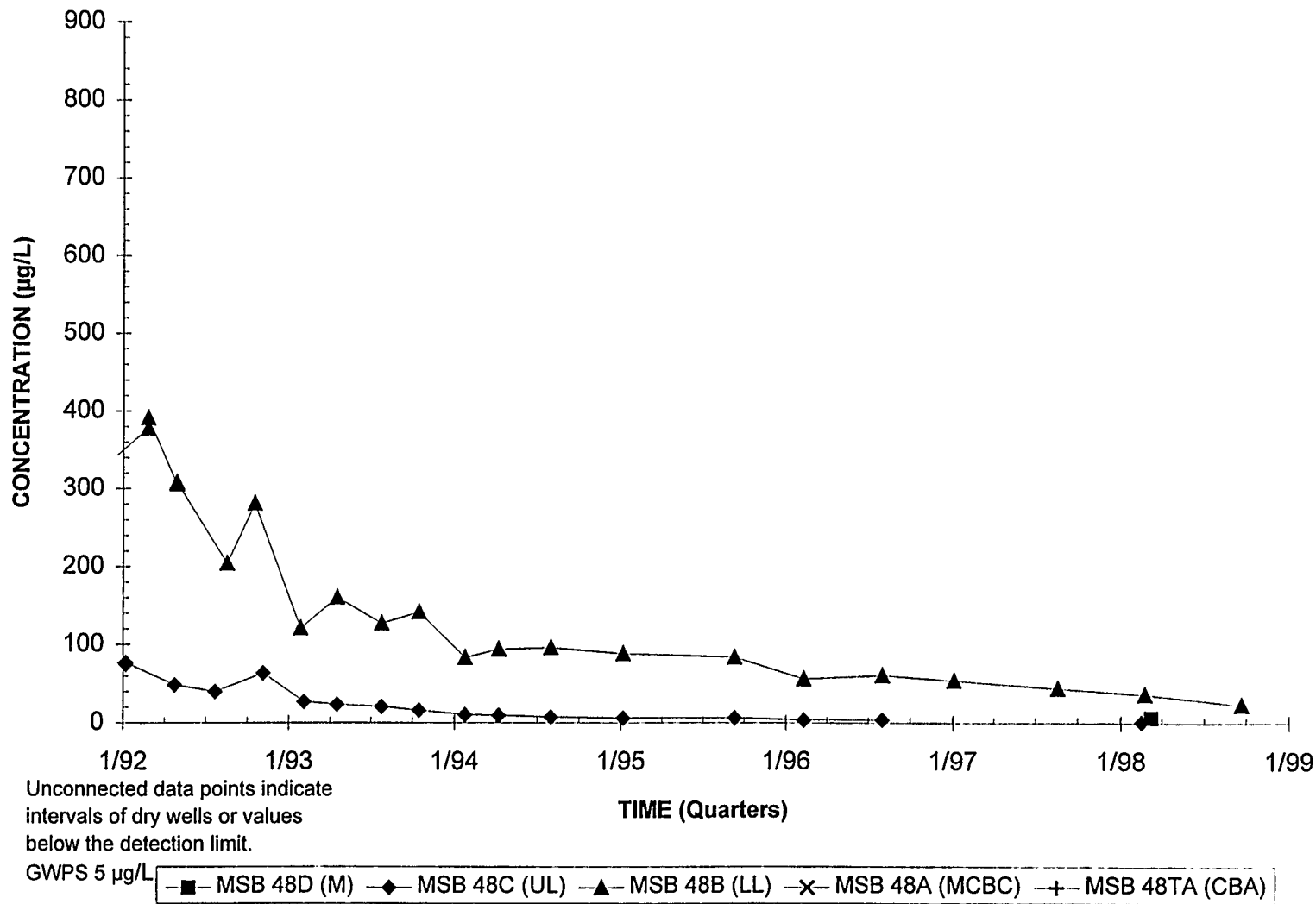
Note: M=M Area; UL=Upper Lost Lake; LL=Lower Lost Lake; MCBC=Middle Sand; CBA=Crouch Branch

## Trichloroethylene Concentrations Well Cluster MSB 47



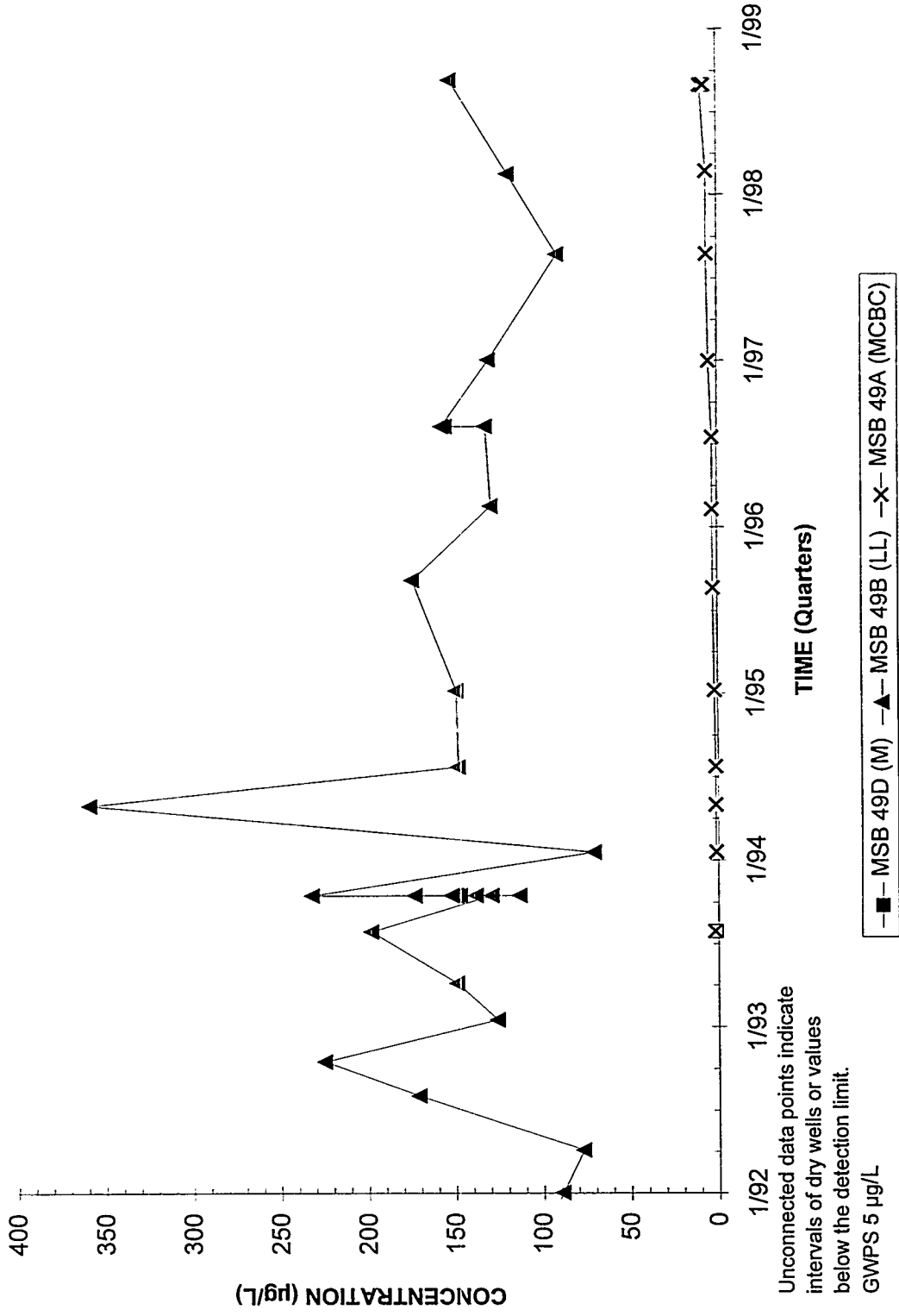
Note: M=M Area; UL=Upper Lost Lake; LL=Lower Lost Lake; MCBC=Middle Sand; CBA=Crouch Branch

## Trichloroethylene Concentrations Well Cluster MSB 48



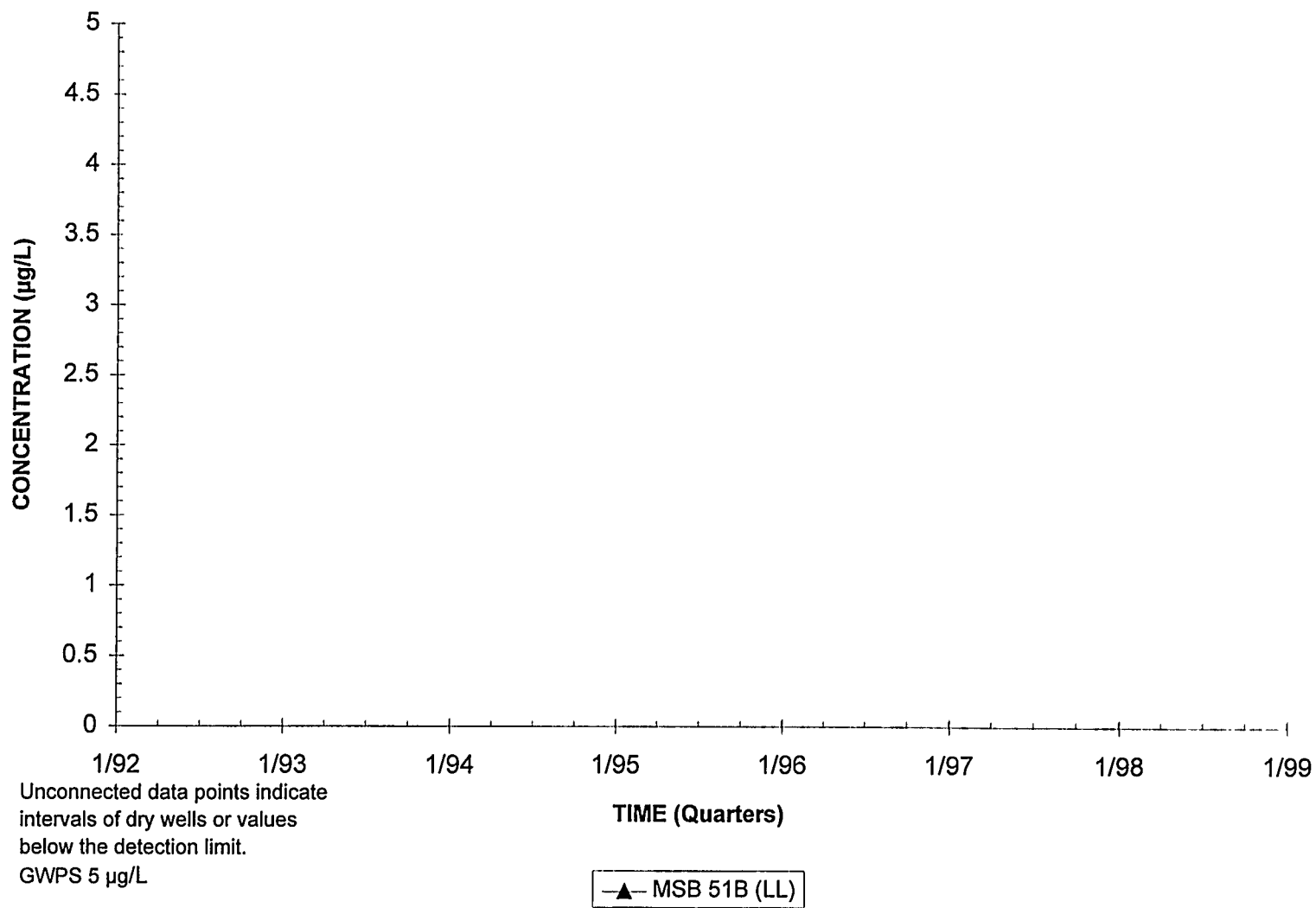
Note: M=M Area; UL=Upper Lost Lake; LL=Lower Lost Lake; MCBC=Middle Sand; CBA=Crouch Branch

## Trichloroethylene Concentrations Well Cluster MSB 49



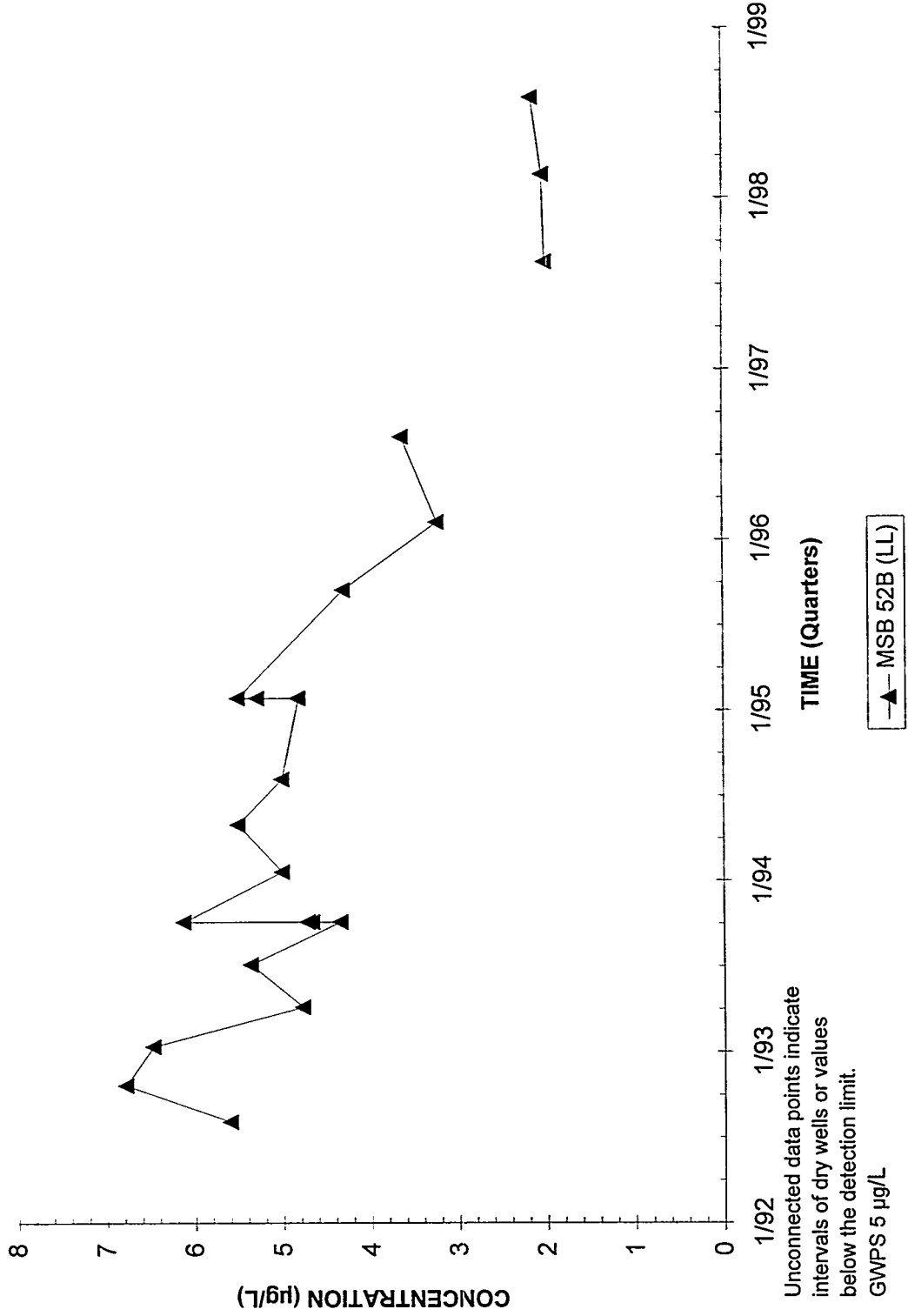
Note: M=M Area; UL=Upper Lost Lake; LL=Lower Lost Lake; MCBC=Middle Sand; CBA=Crouch Branch

## Trichloroethylene Concentrations Well MSB 51B



Note: M=M Area; UL=Upper Lost Lake; LL=Lower Lost Lake; MCBC=Middle Sand; CBA=Crouch Branch

# Trichloroethylene Concentrations Well MSB 52B

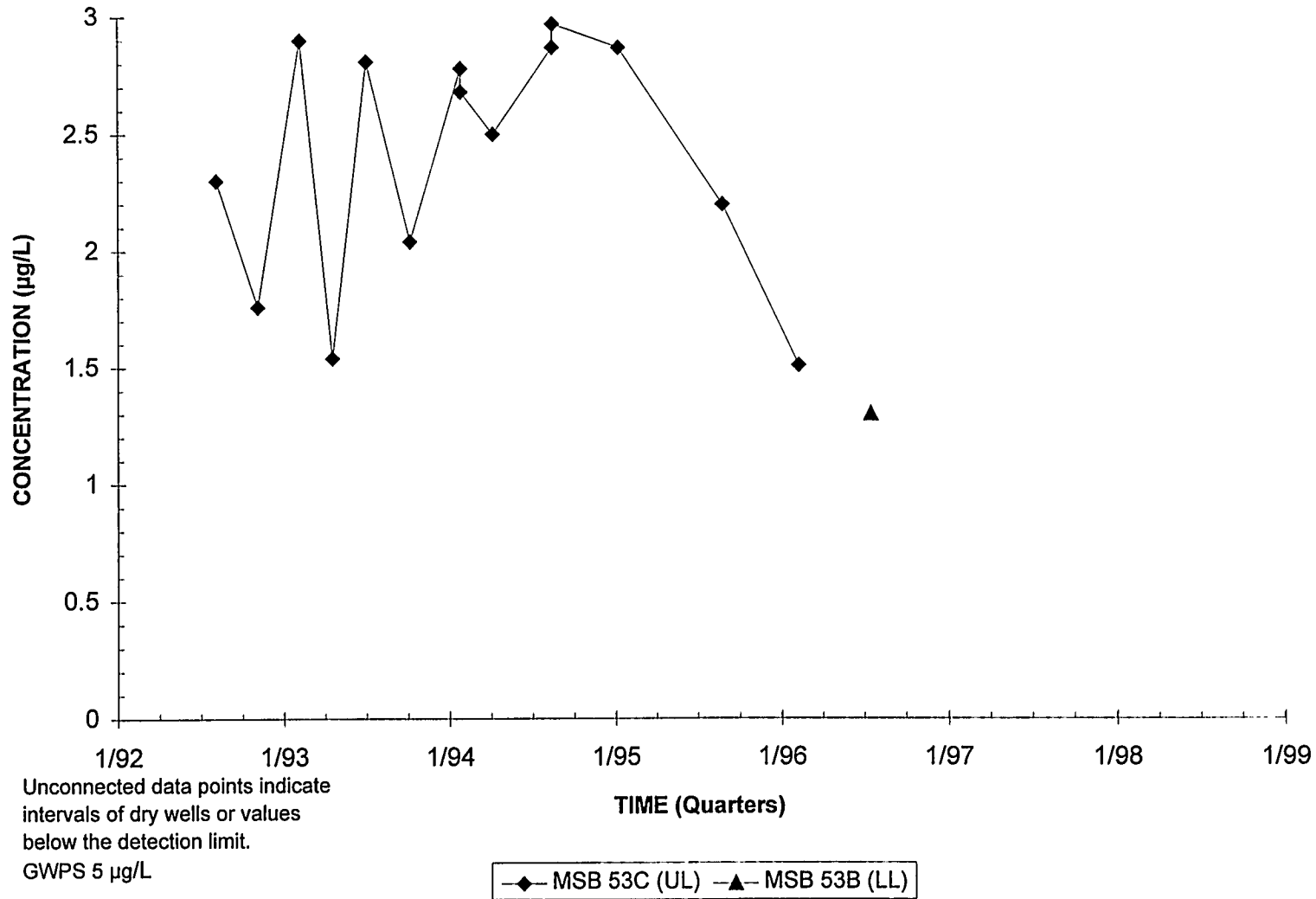


Unconnected data points indicate intervals of dry wells or values below the detection limit.

GWPS 5 µg/L

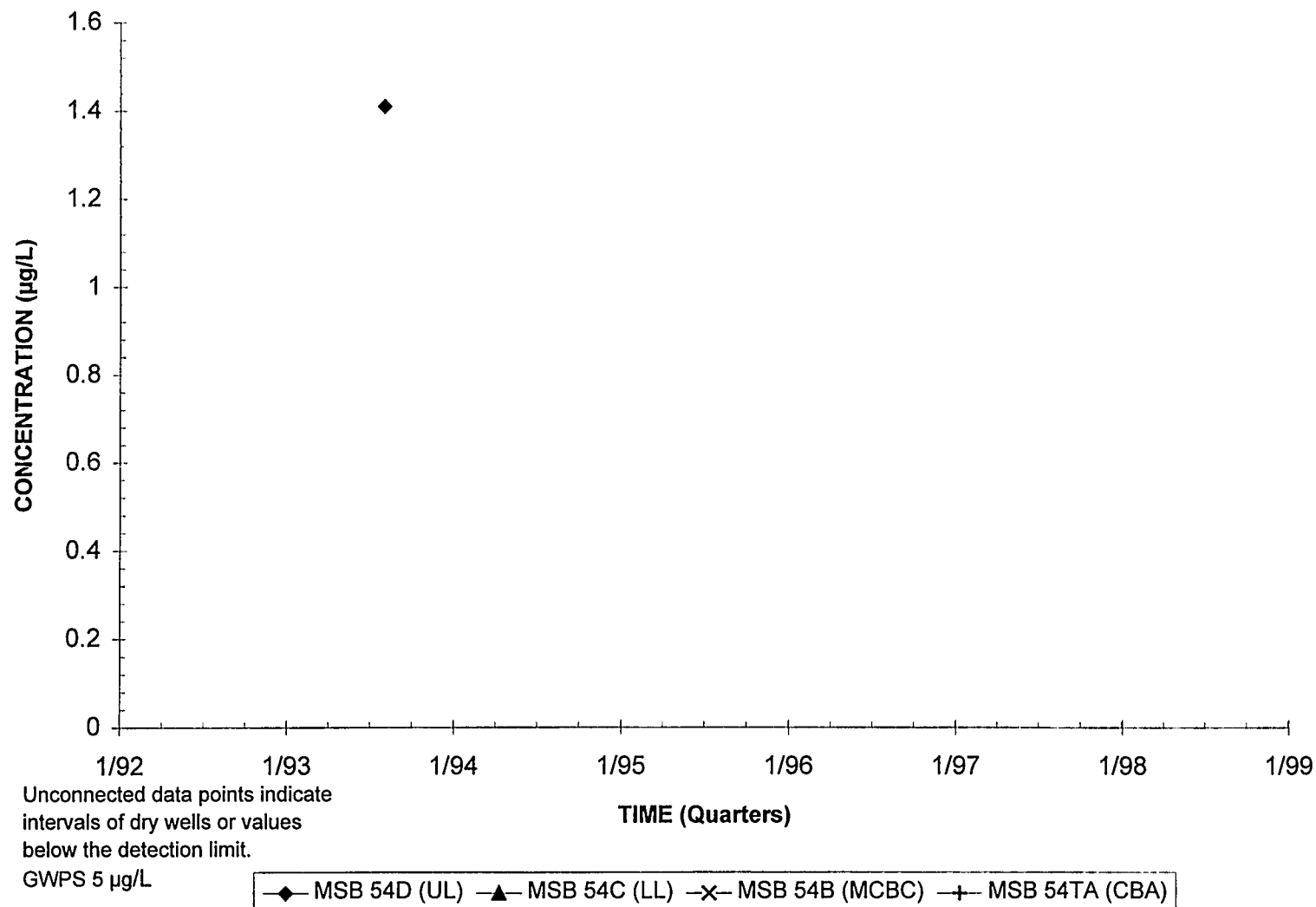
Note: M=M Area; UL=Upper Lost Lake; LL=Lower Lost Lake; MCBC=Middle Sand; CBA=Crouch Branch

### Trichloroethylene Concentrations Well Cluster MSB 53



Note: M=M Area; UL=Upper Lost Lake; LL=Lower Lost Lake; MCBC=Middle Sand; CBA=Crouch Branch

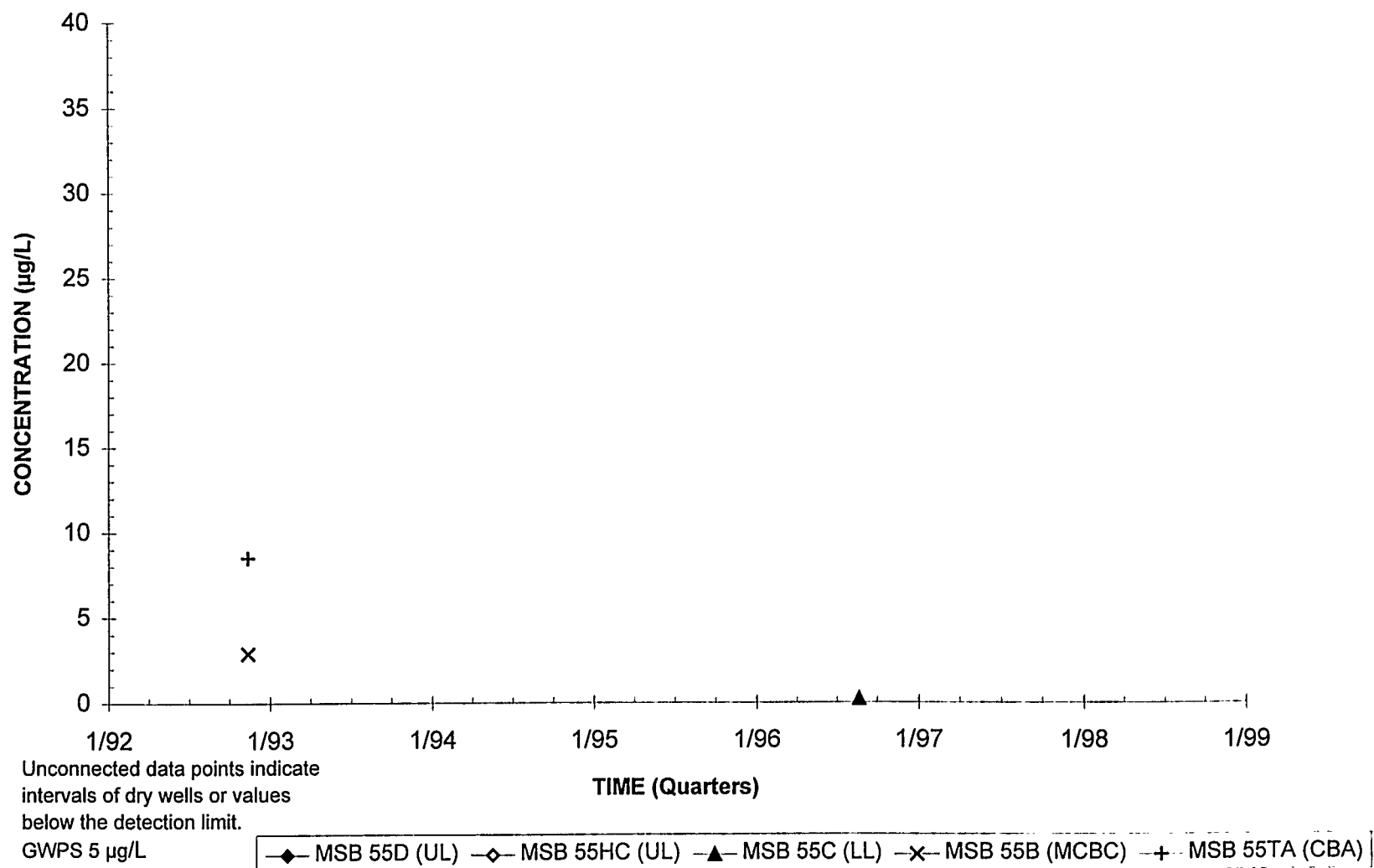
## Trichloroethylene Concentrations Well Cluster MSB 54



Note: M=M Area; UL=Upper Lost Lake; LL=Lower Lost Lake; MCBC=Middle Sand; CBA=Crouch Branch

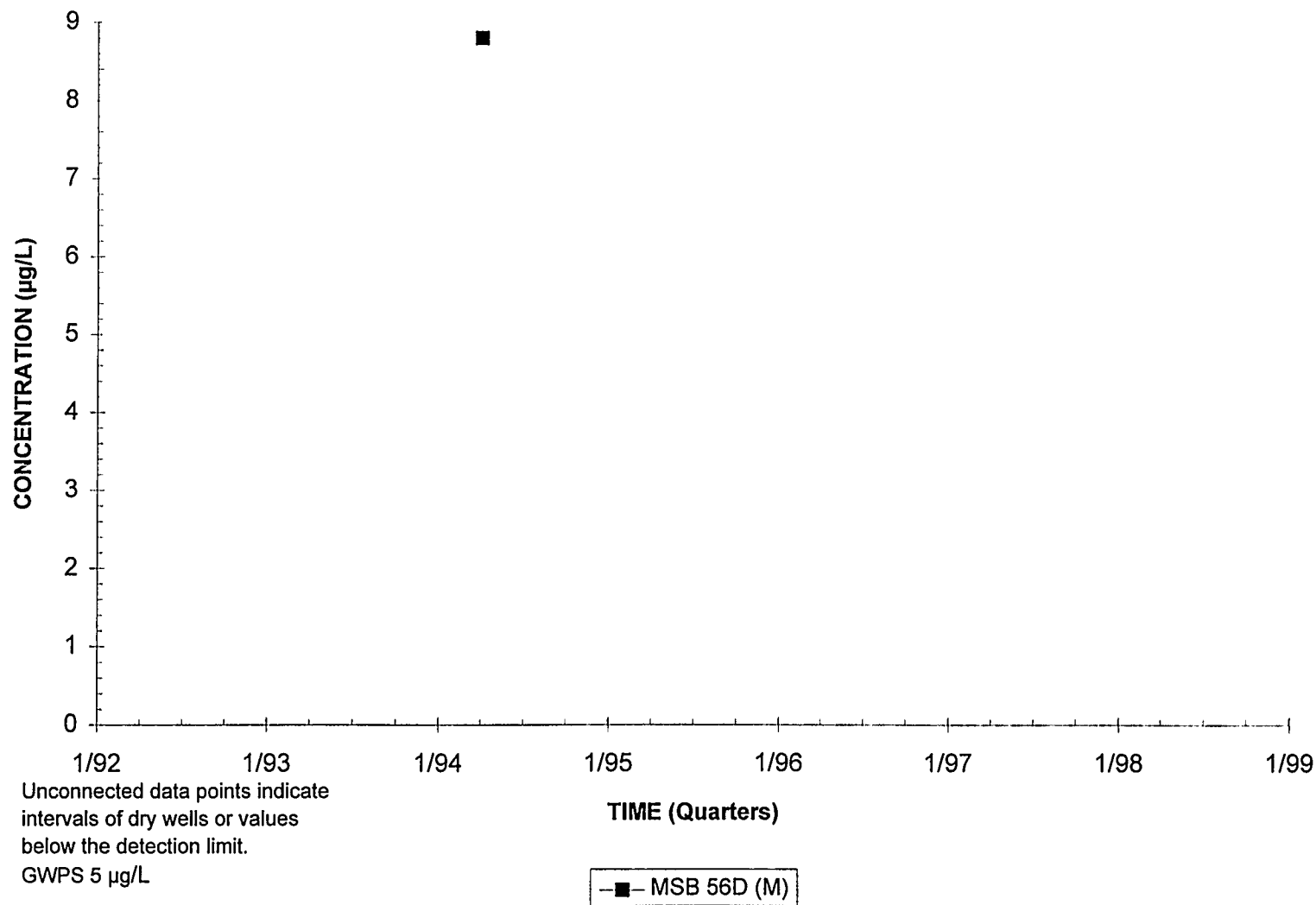


## Trichloroethylene Concentrations Well Cluster MSB 55



Note: M=M Area; UL=Upper Lost Lake; LL=Lower Lost Lake; MCBC=Middle Sand; CBA=Crouch Branch

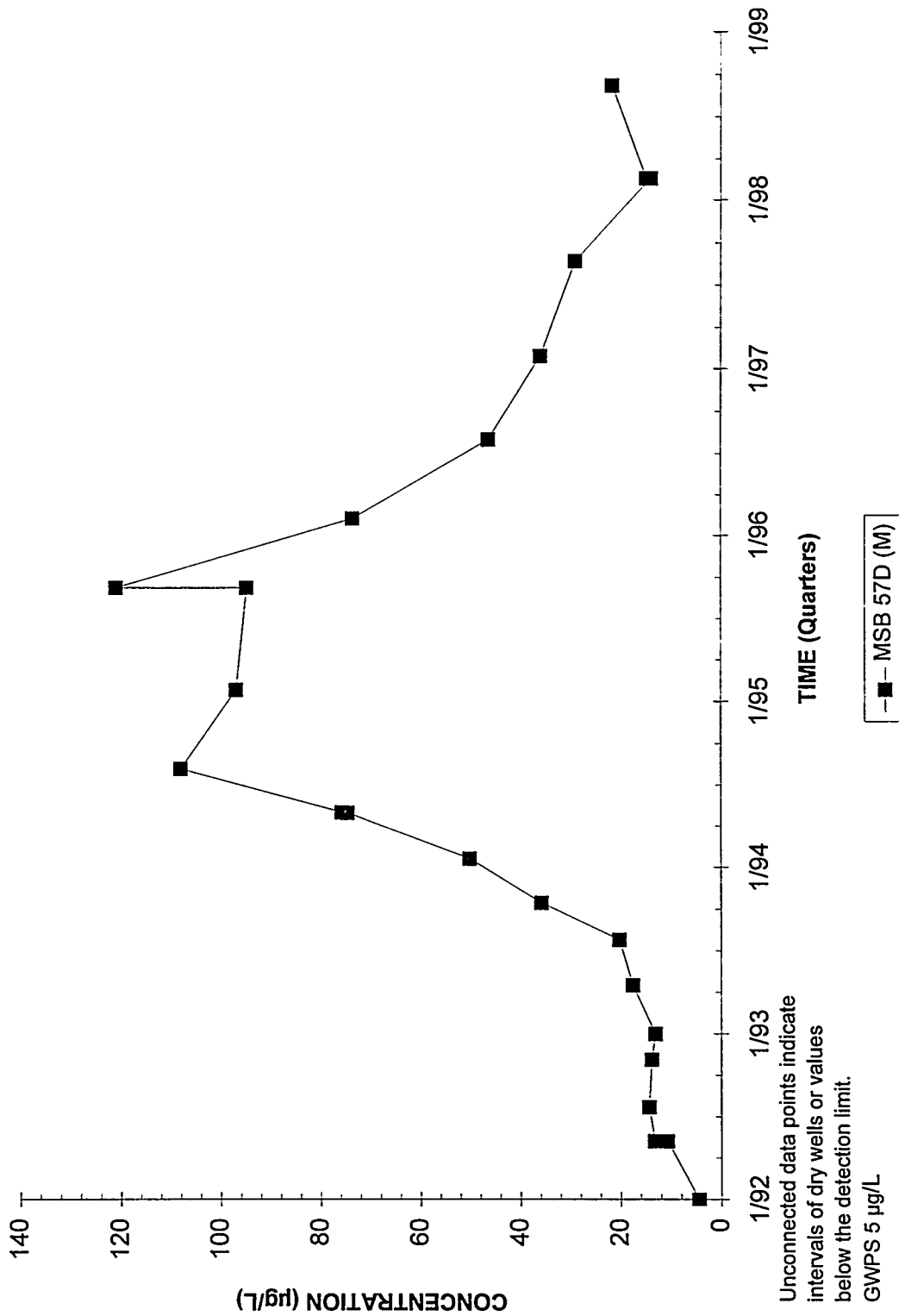
## Trichloroethylene Concentrations Well MSB 56D



Unconnected data points indicate intervals of dry wells or values below the detection limit.

Note: M=M Area; UL=Upper Lost Lake; LL=Lower Lost Lake; MCBC=Middle Sand; CBA=Crouch Branch

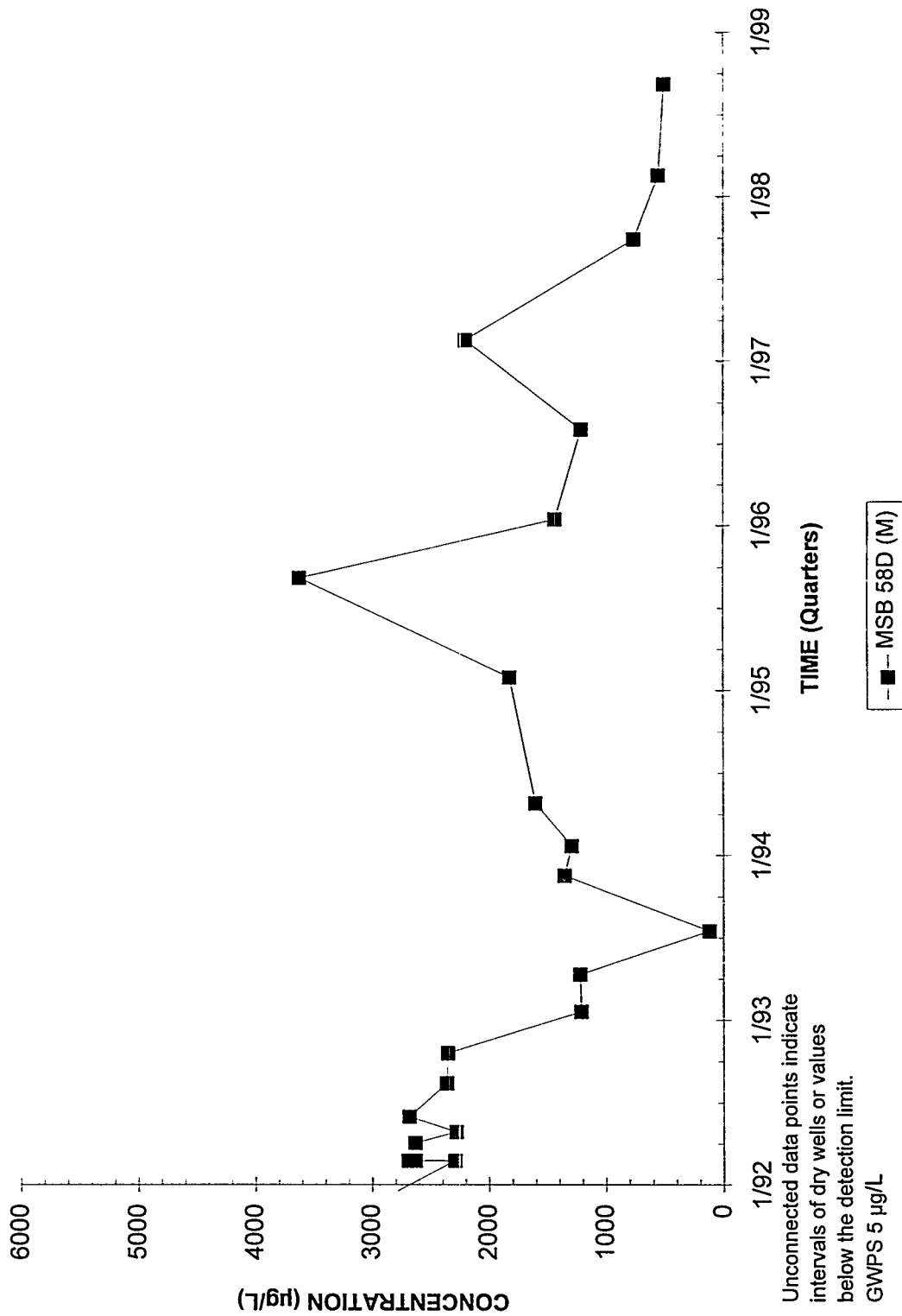
### Trichloroethylene Concentrations Well MSB 57D



Unconnected data points indicate intervals of dry wells or values below the detection limit.  
GWPS 5 µg/L

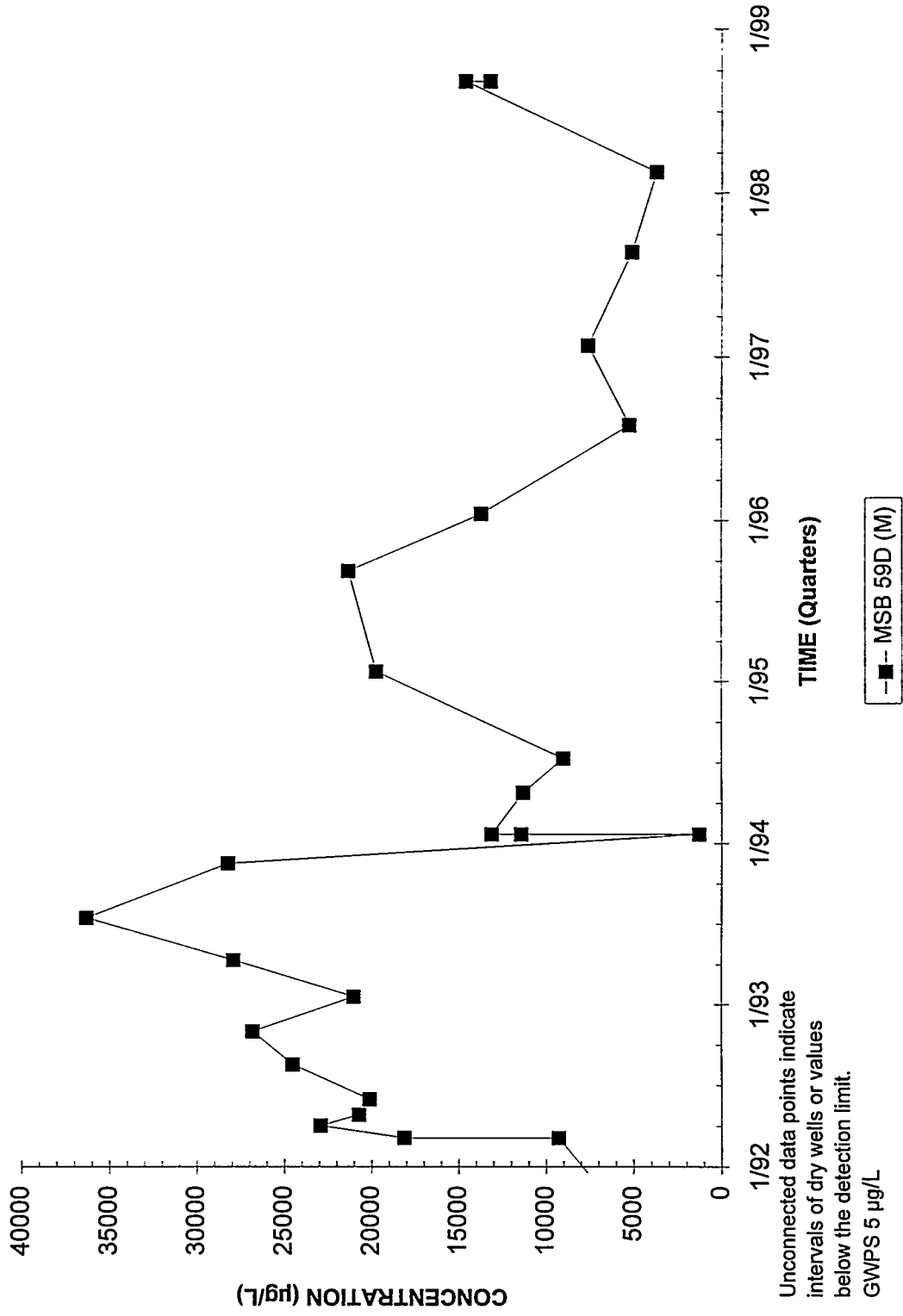
Note: M=M Area; UL=Upper Lost Lake; LL=Lower Lost Lake; MCBC=Middle Sand; CBA=Crouch Branch

## Trichloroethylene Concentrations Well MSB 58D



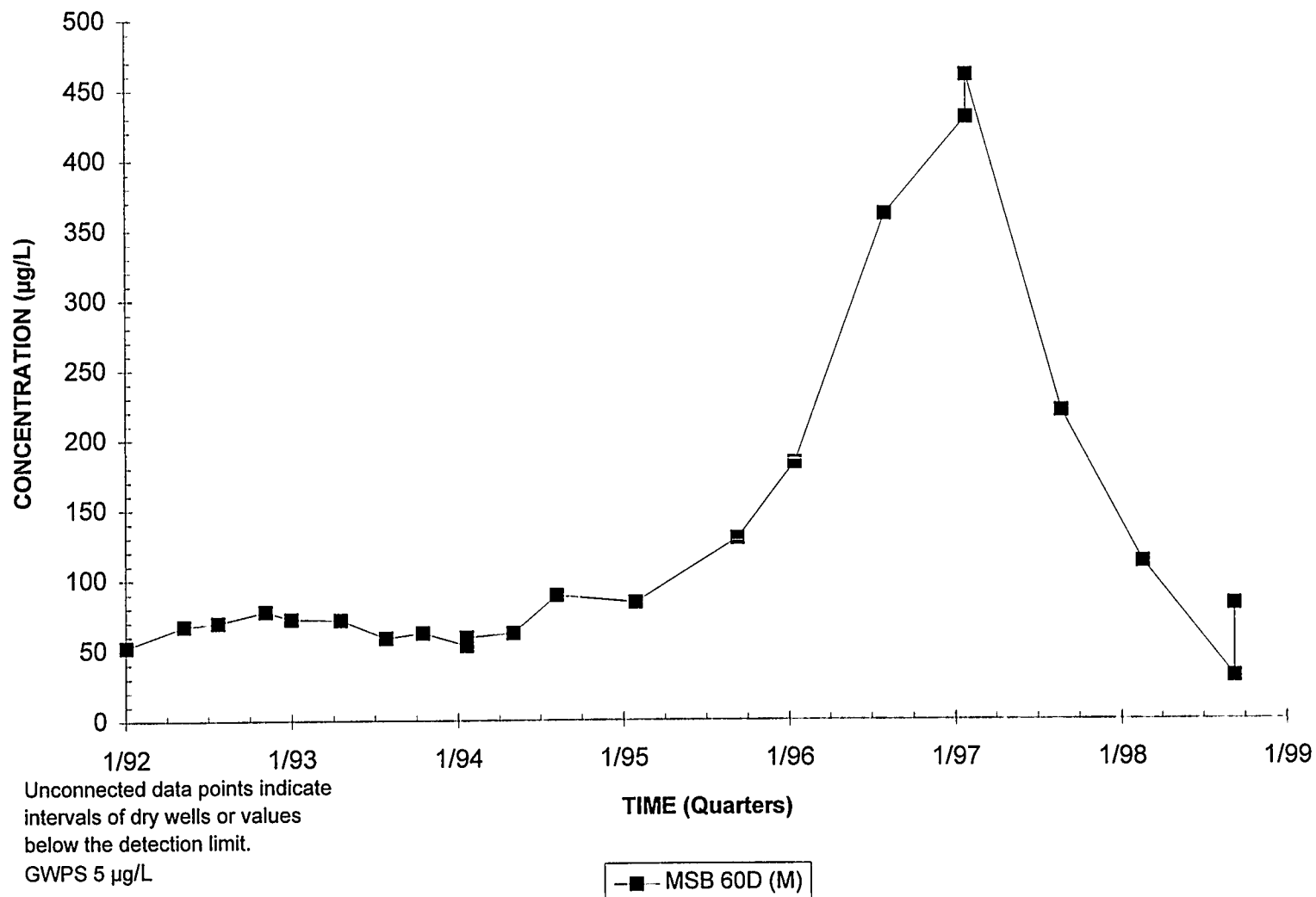
Note: M=M Area; UL=Upper Lost Lake; LL=Lower Lost Lake; MCBC=Middle Sand; CBA=Crouch Branch

## Trichloroethylene Concentrations Well MSB 59D



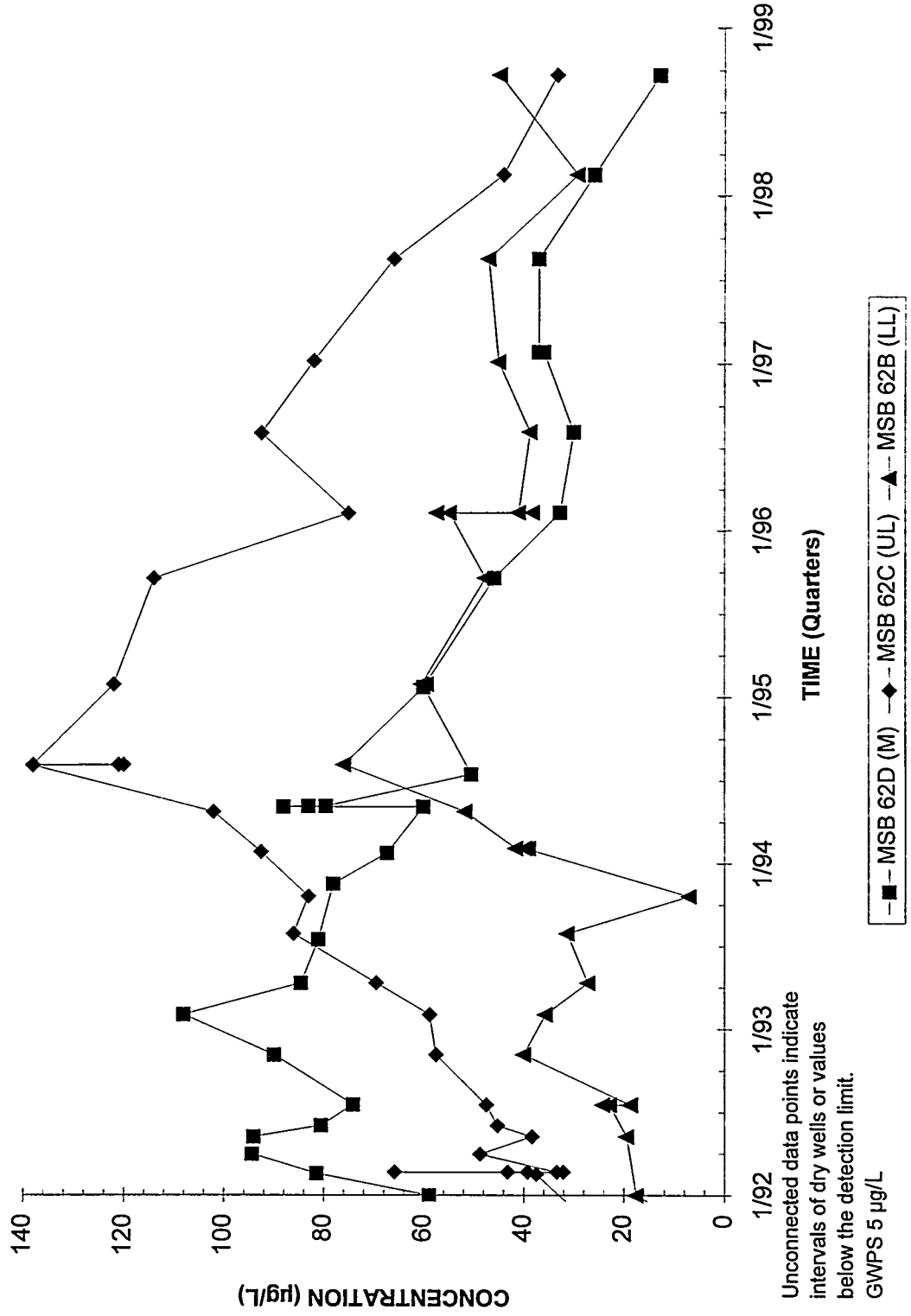
Note: M=M Area, UL=Upper Lost Lake, LL=Lower Lost Lake, MCBC=Middle Sand, CBA=Crouch Branch

## Trichloroethylene Concentrations Well MSB 60D



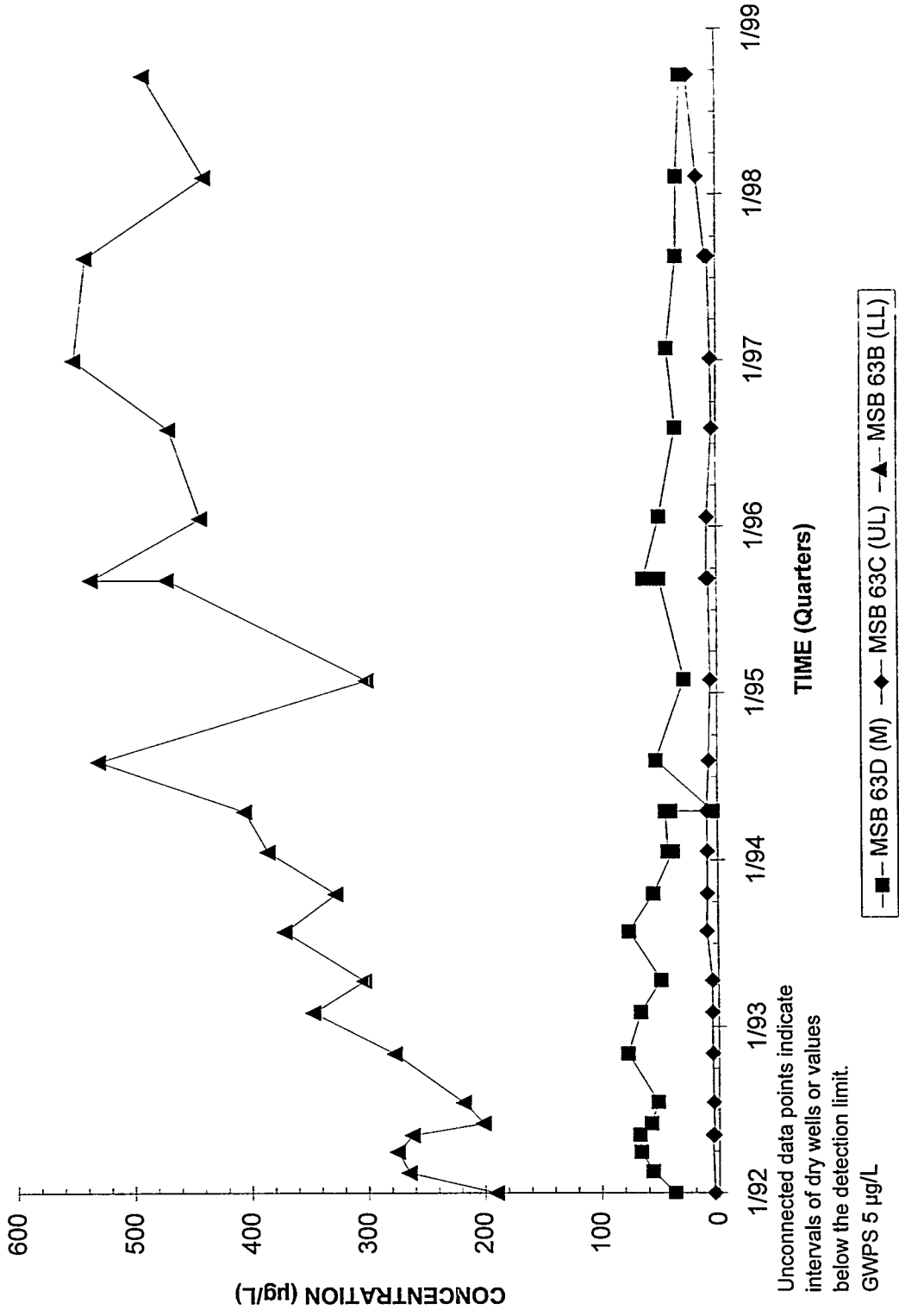
Note: M=M Area; UL=Upper Lost Lake; LL=Lower Lost Lake; MCBC=Middle Sand; CBA=Crouch Branch

## Trichloroethylene Concentrations Well Cluster MSB 62



Note: M=M Area; UL=Upper Lost Lake; LL=Lower Lost Lake; MCBC=Middle Sand; CBA=Crouch Branch

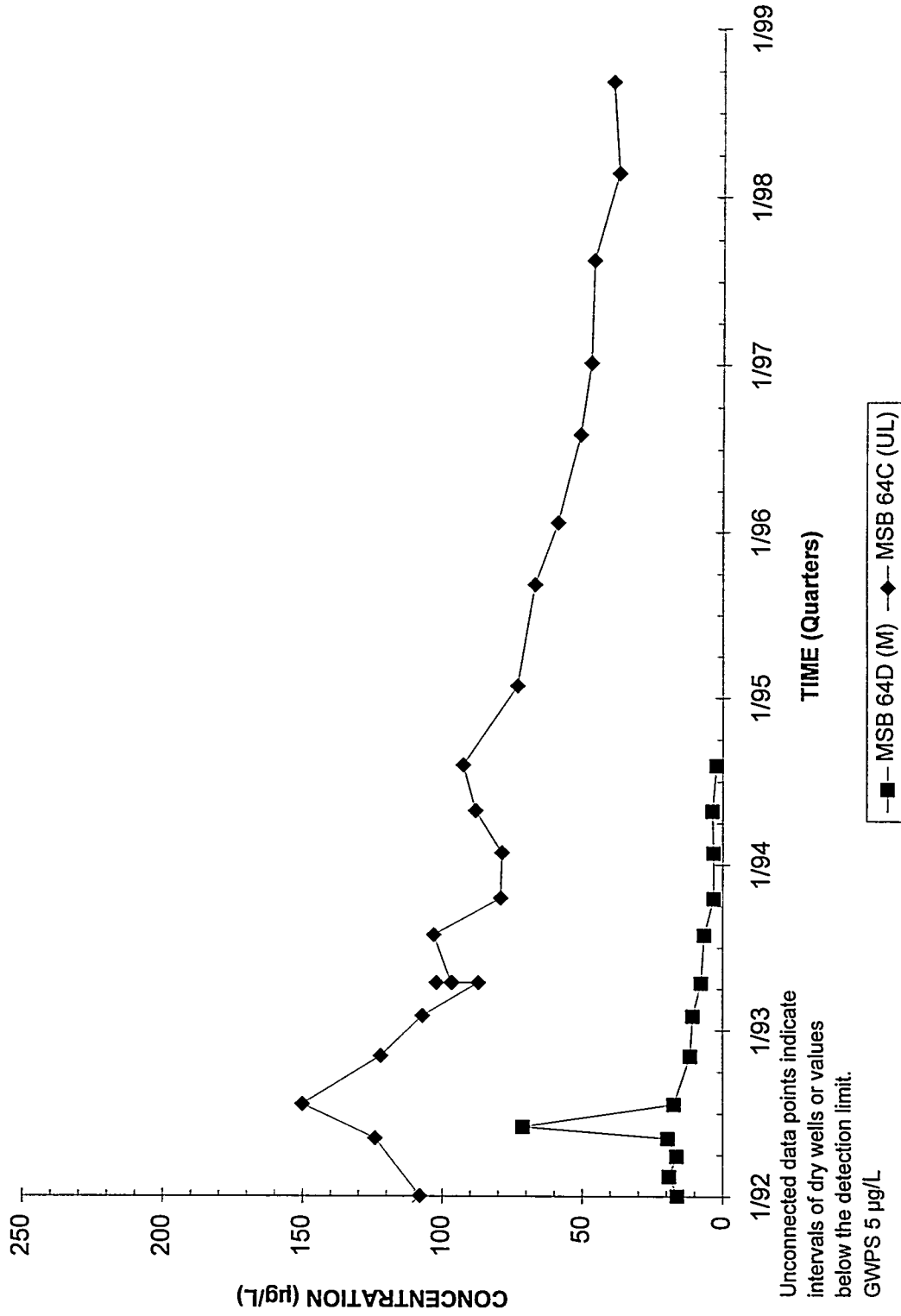
## Trichloroethylene Concentrations Well Cluster MSB 63



Note: M=Middle Sand; UL=Upper Lost Lake; LL=Lower Lost Lake; MCB=Middle Sand; CBA=Crouch Branch

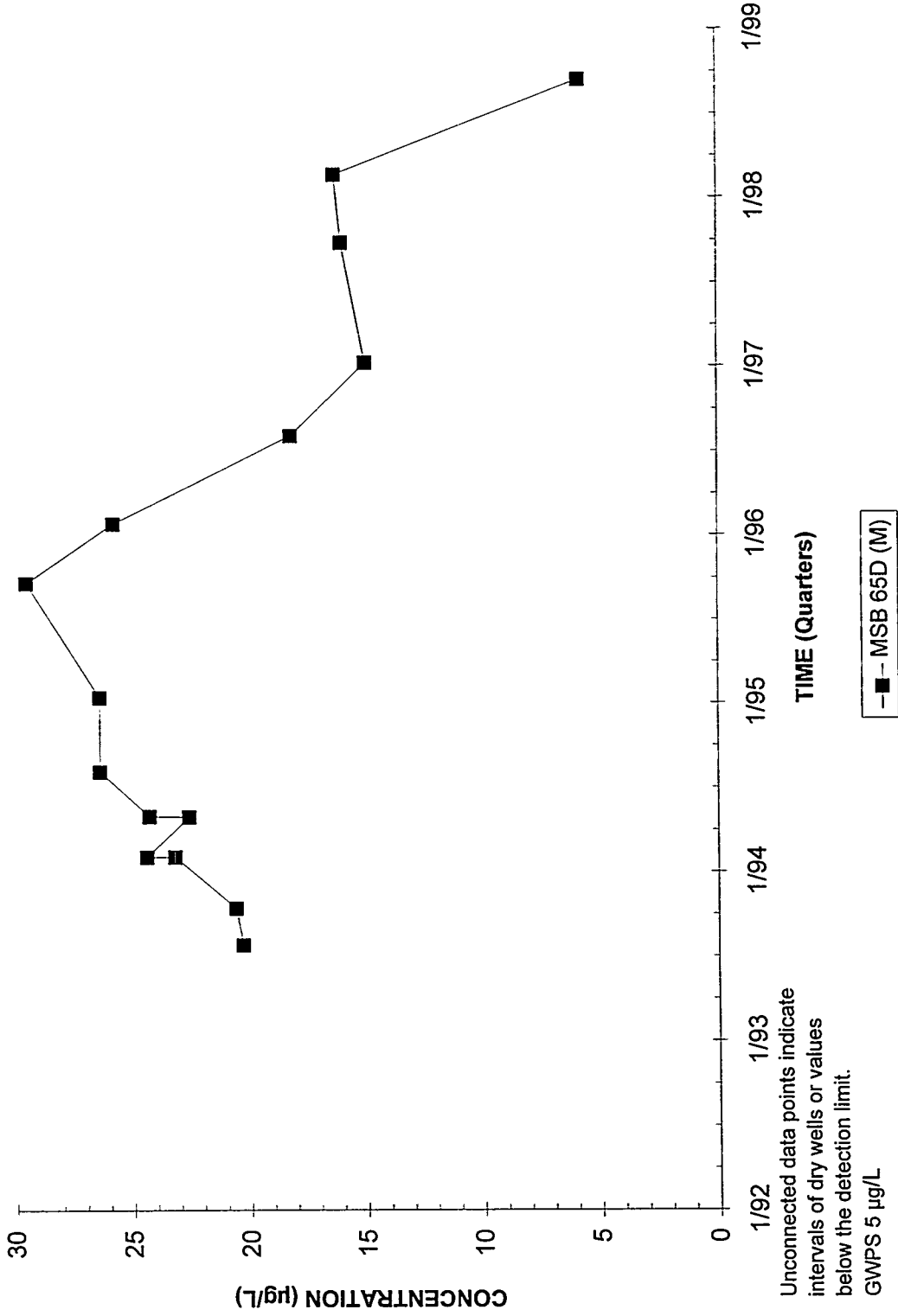


### Trichloroethylene Concentrations Well Cluster MSB 64



Note: M=M Area; UL=Upper Lost Lake; LL=Lower Lost Lake; MCBC=Middle Sand; CBA=Crouch Branch

# Trichloroethylene Concentrations Well MSB 65D



Unconnected data points indicate intervals of dry wells or values below the detection limit.

GWPS 5 µg/L

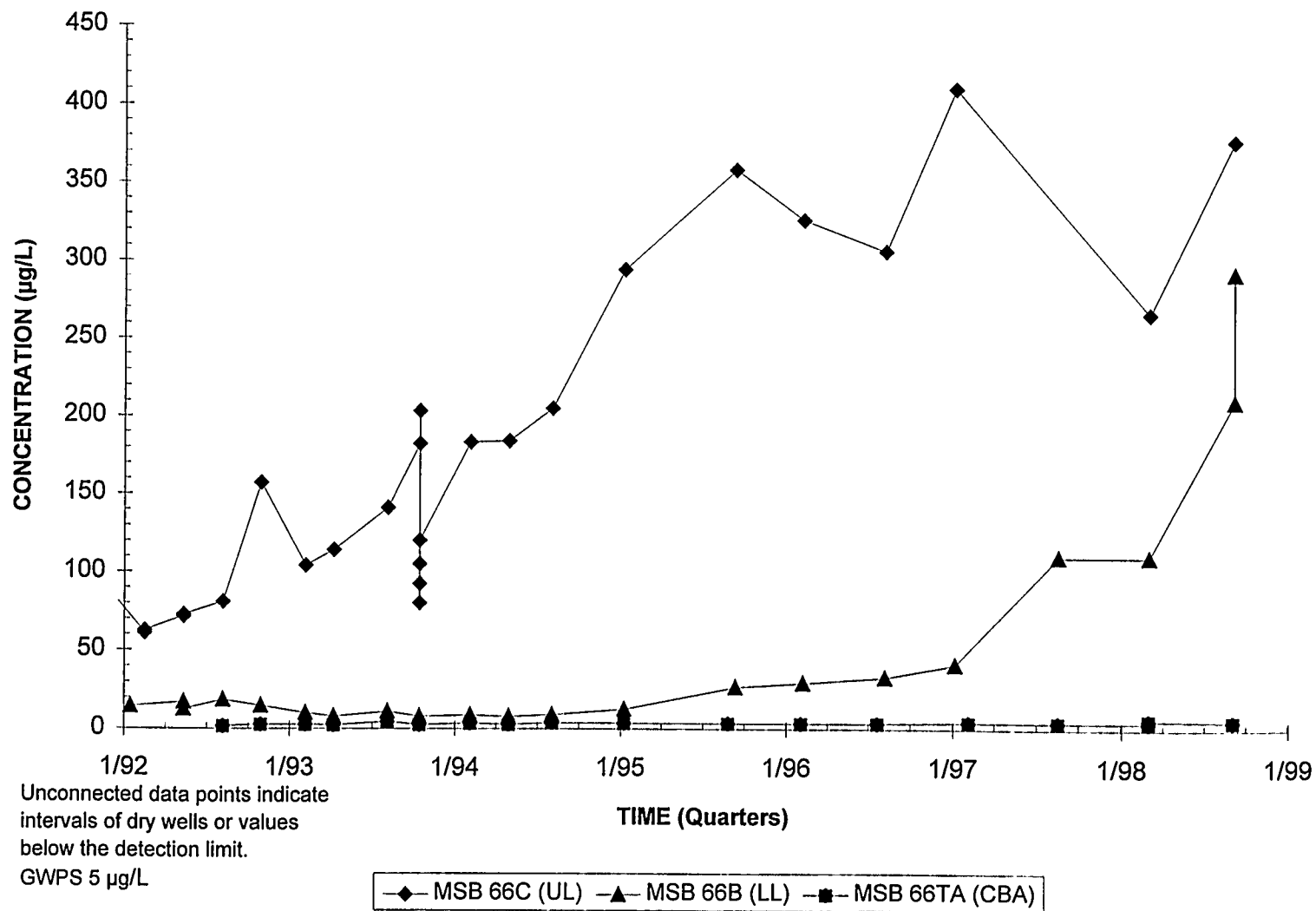
Note: M=M Area; UL=Upper Lost Lake; LL=Lower Lost Lake; MCBC=Middle Sand; CBA=Crouch Branch

M-Area and Met Lab HWMFs

F - 220

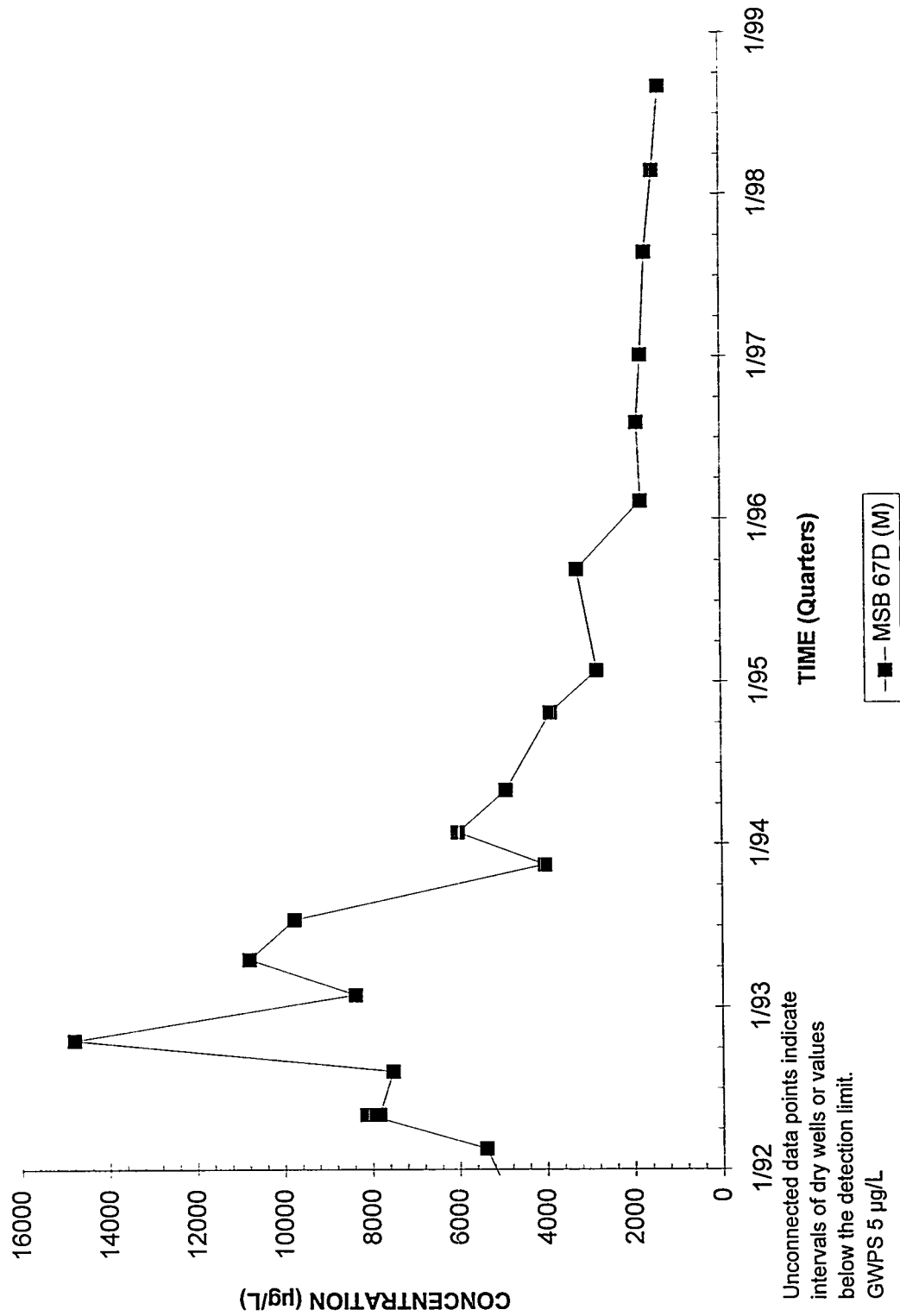
Third and Fourth Quarters 1998

### Trichloroethylene Concentrations Well Cluster MSB 66



Note: M=M Area; UL=Upper Lost Lake; LL=Lower Lost Lake; MCBC=Middle Sand; CBA=Crouch Branch

# Trichloroethylene Concentrations Well MSB 67D

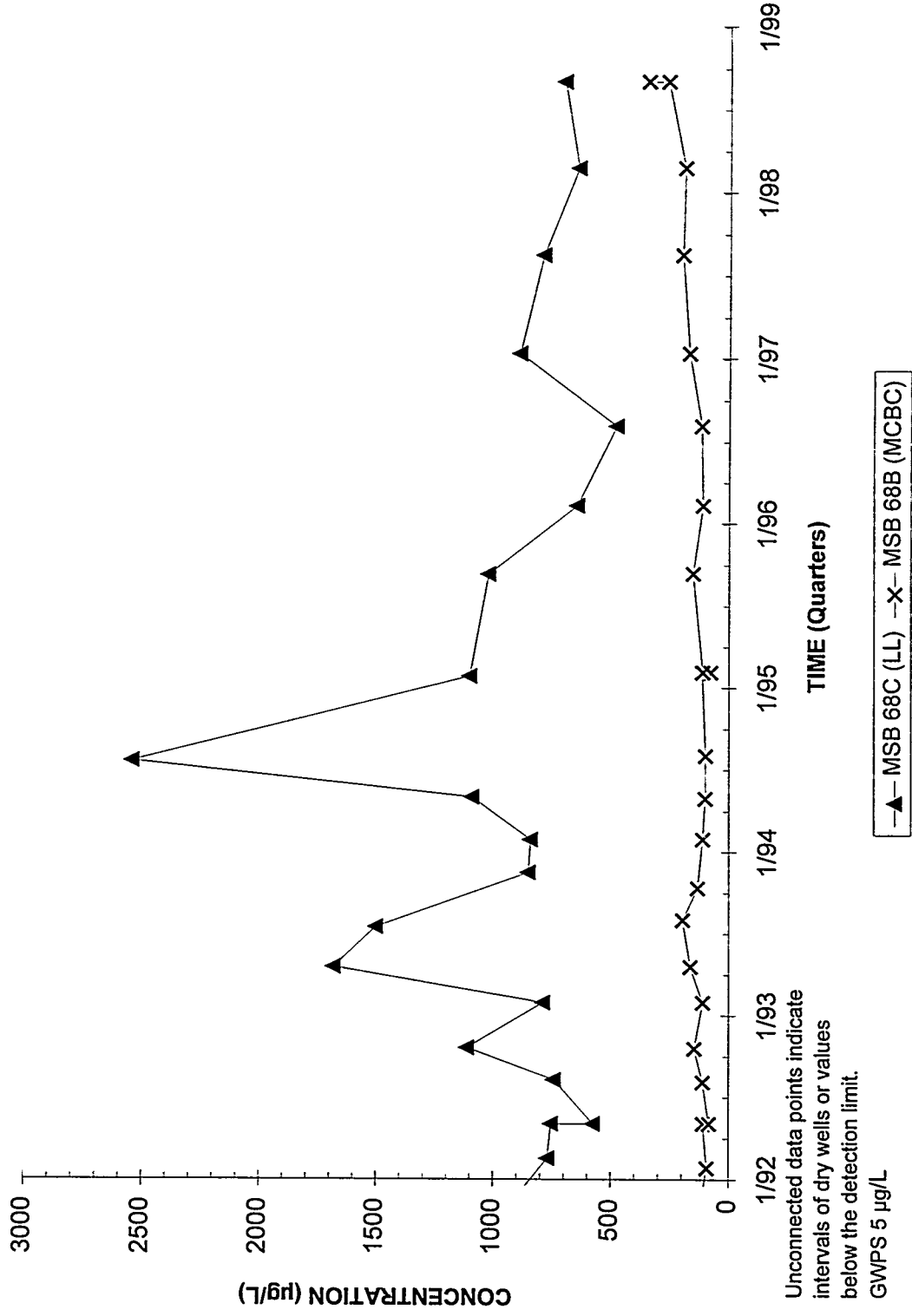


Unconnected data points indicate intervals of dry wells or values below the detection limit. GWPS 5 µg/L

■ MSB 67D (M)

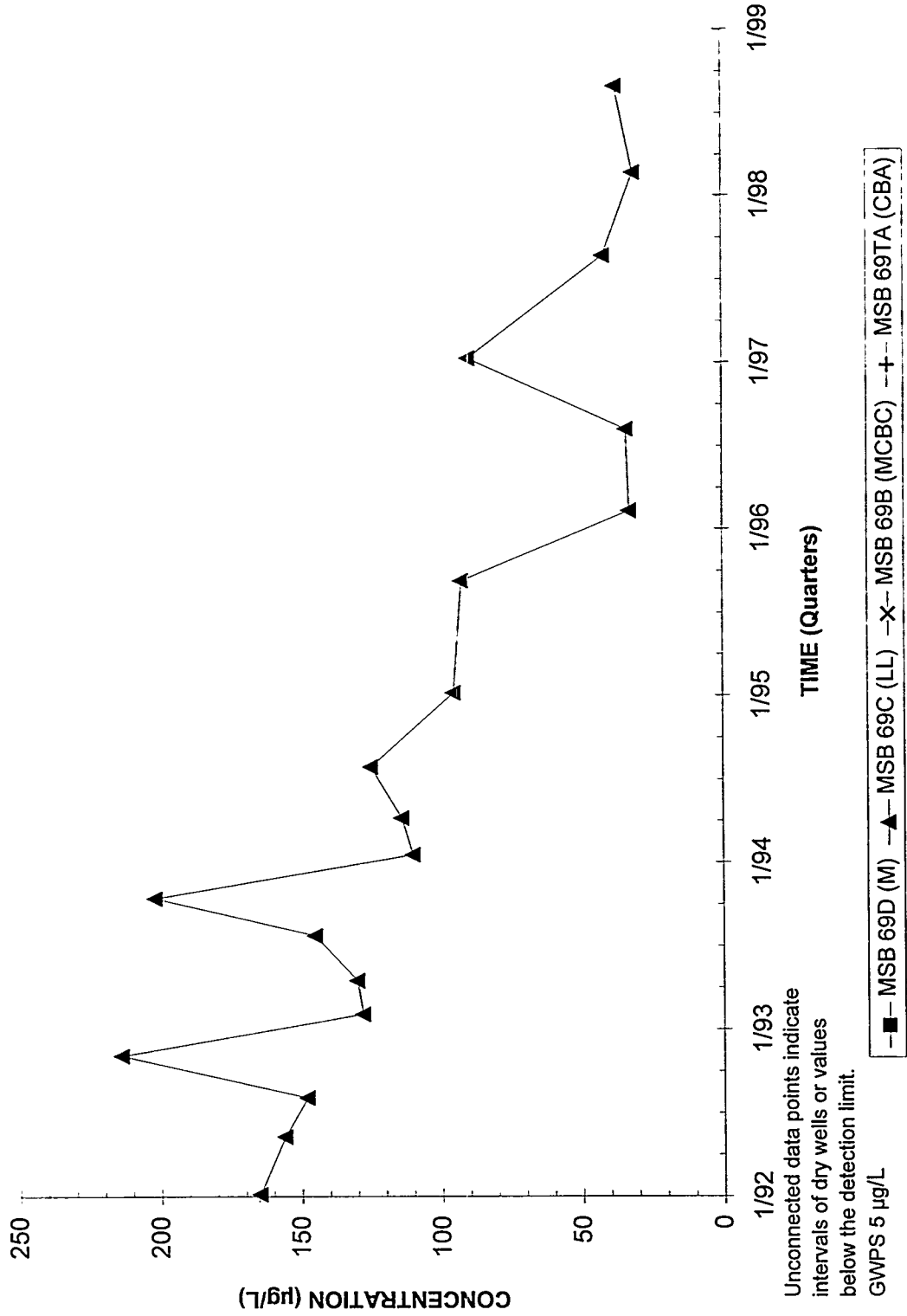
Note: M=M Area; UL=Upper Lost Lake; LL=Lower Lost Lake; MCB=Middle Sand; CBA=Crouch Branch

## Trichloroethylene Concentrations Well Cluster MSB 68



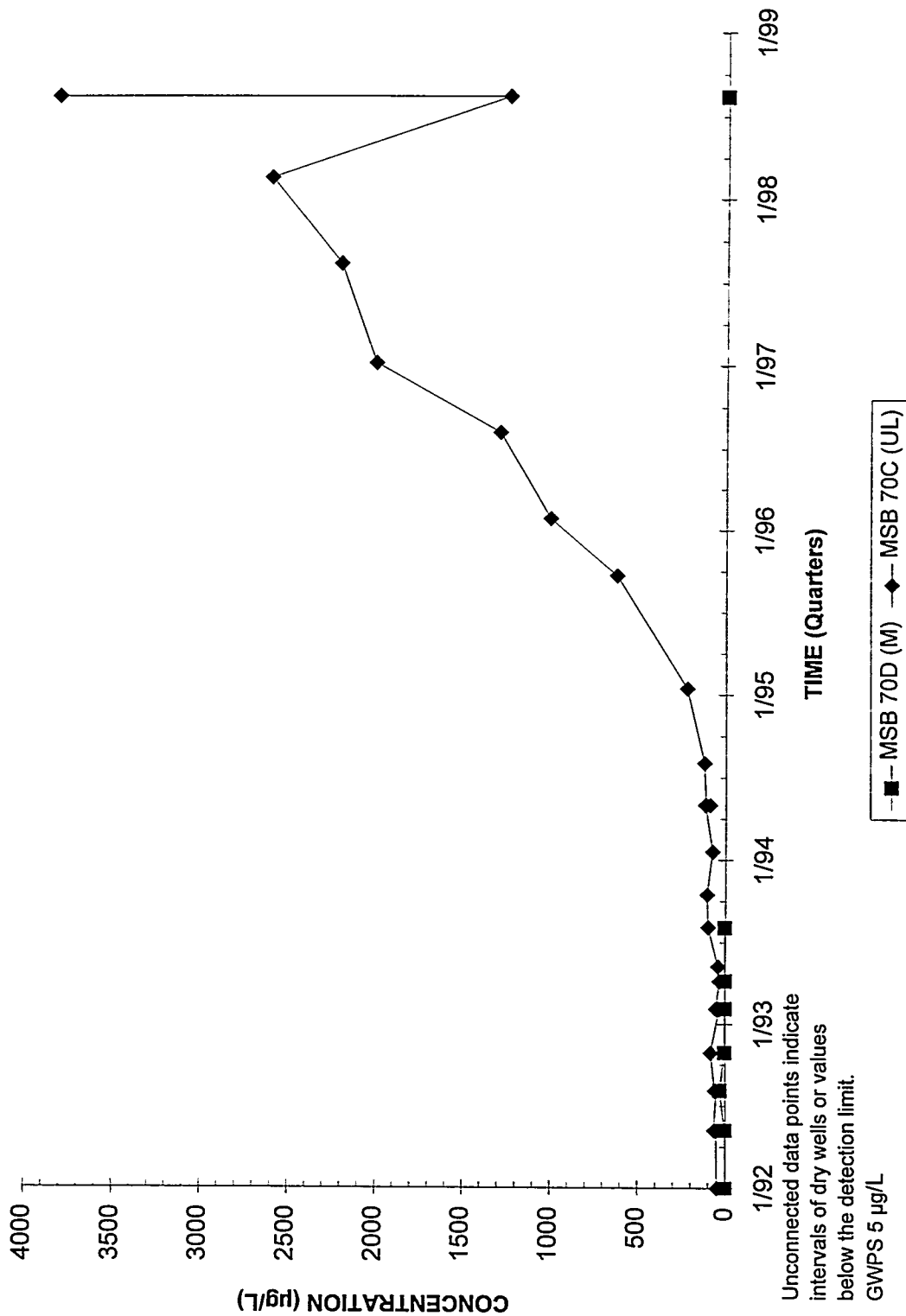
Note: M=M Area; UL=Upper Lost Lake; LL=Lower Lost Lake; MCBC=Middle Sand; CBA=Crouch Branch

## Trichloroethylene Concentrations Well Cluster MSB 69




Note: M=M Area; UL=Upper Lost Lake; LL=Lower Lost Lake; MCBC=Middle Sand; CBA=Crouch Branch

## Trichloroethylene Concentrations Well Cluster MSB 70



Note: M=M Area; UL=Upper Lost Lake; LL=Lower Lost Lake; MCBC=Middle Sand; CBA=Crouch Branch

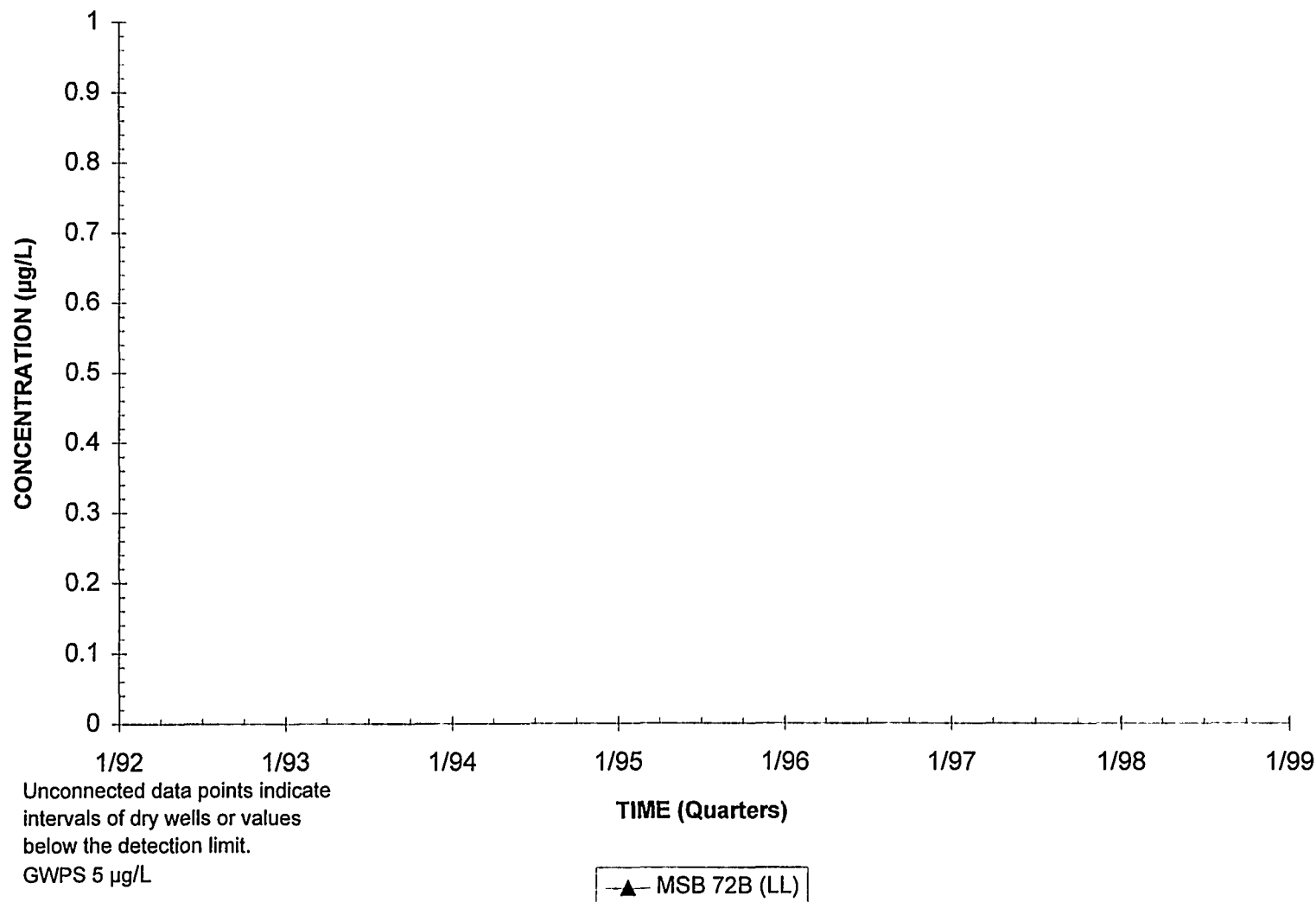
# Trichloroethylene Concentrations Well MSB 71B



Note: M=M Area; UL=Upper Lost Lake; LL=Lower Lost Lake; MCBC=Middle Sand; CBA=Crouch Branch

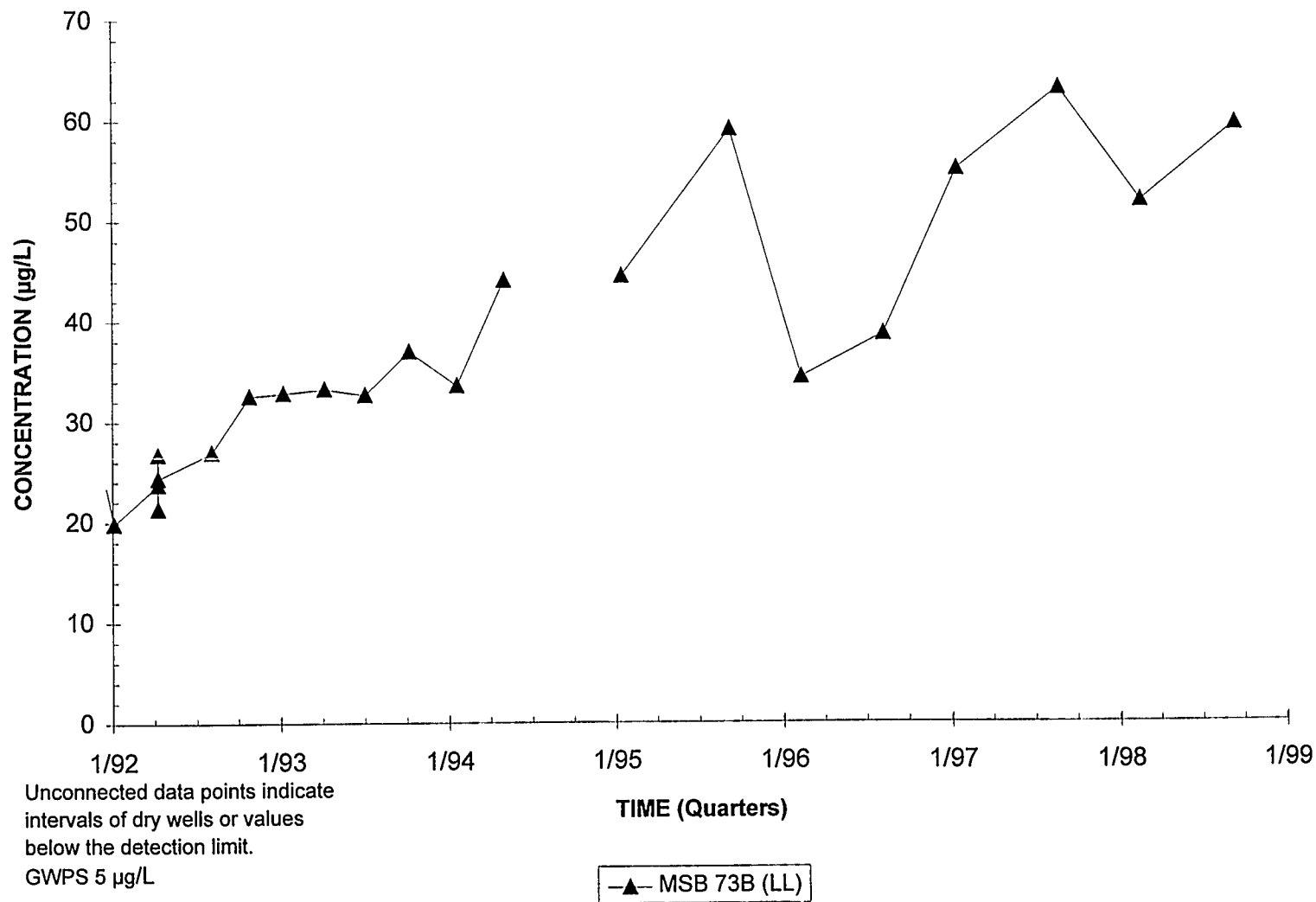


## Trichloroethylene Concentrations Well MSB 72B



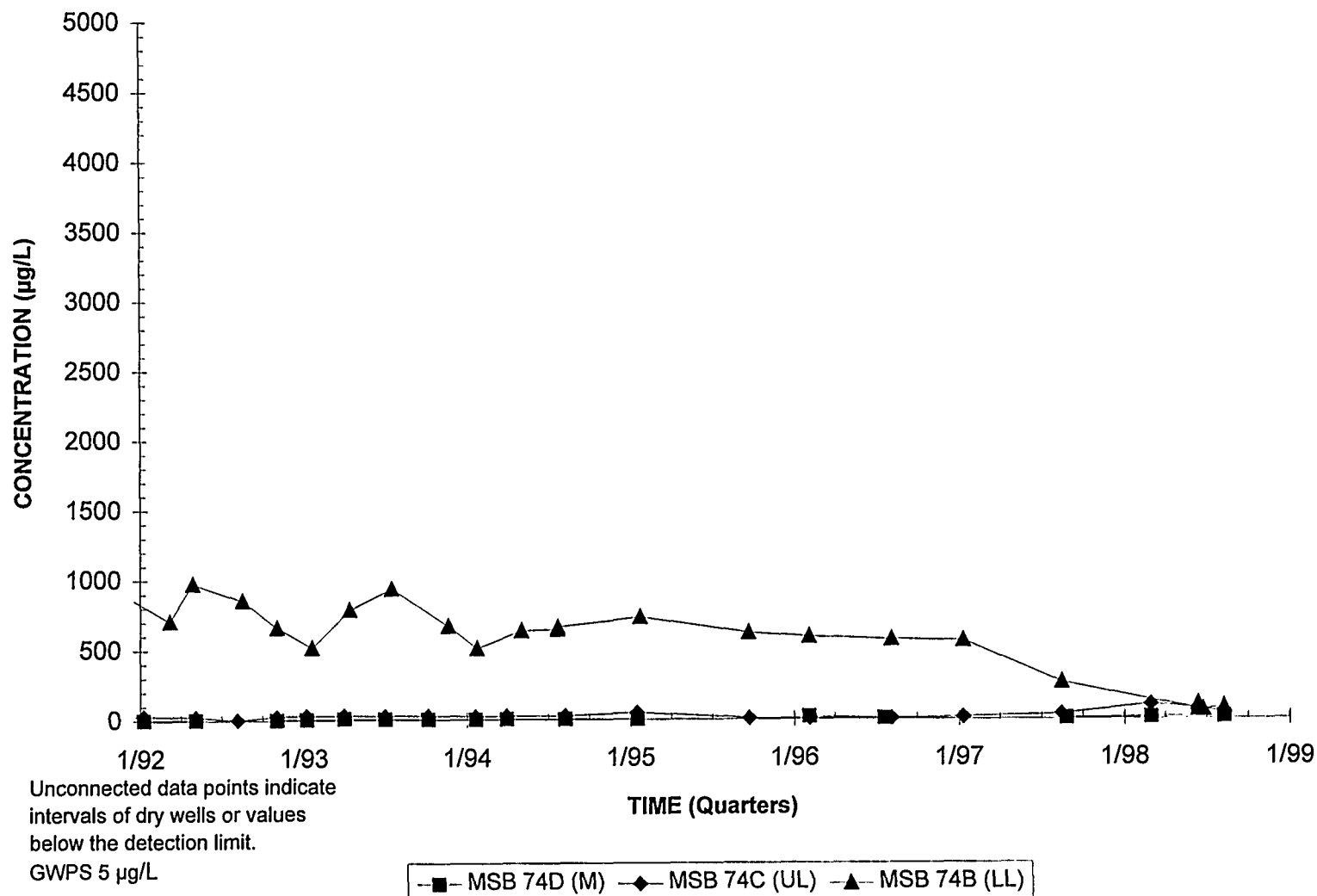
Note: M=M Area; UL=Upper Lost Lake; LL=Lower Lost Lake; MCBC=Middle Sand; CBA=Crouch Branch

## Trichloroethylene Concentrations Well MSB 73B



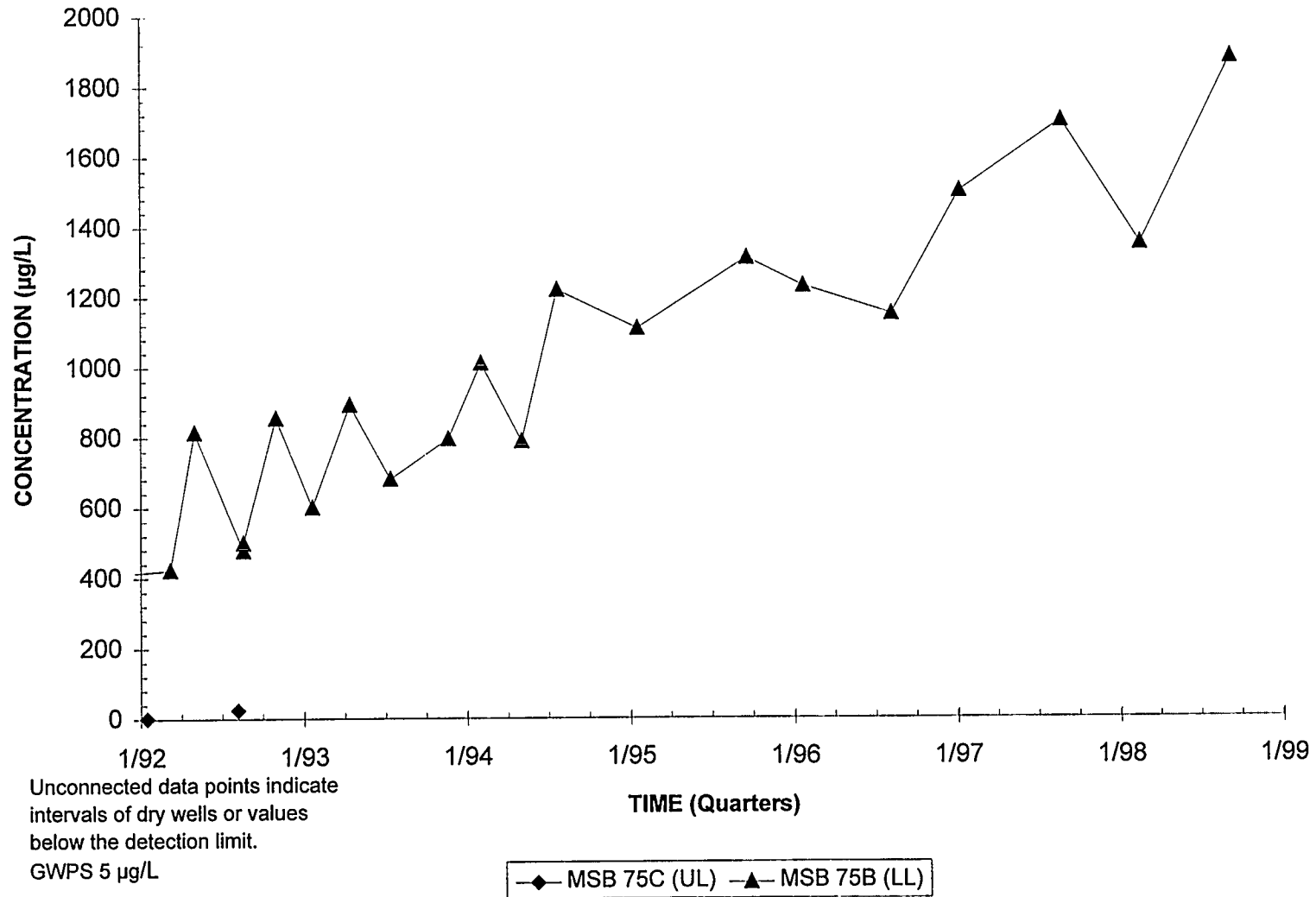
Note: M=M Area; UL=Upper Lost Lake; LL=Lower Lost Lake; MCBC=Middle Sand; CBA=Crouch Branch

## Trichloroethylene Concentrations Well Cluster MSB 74



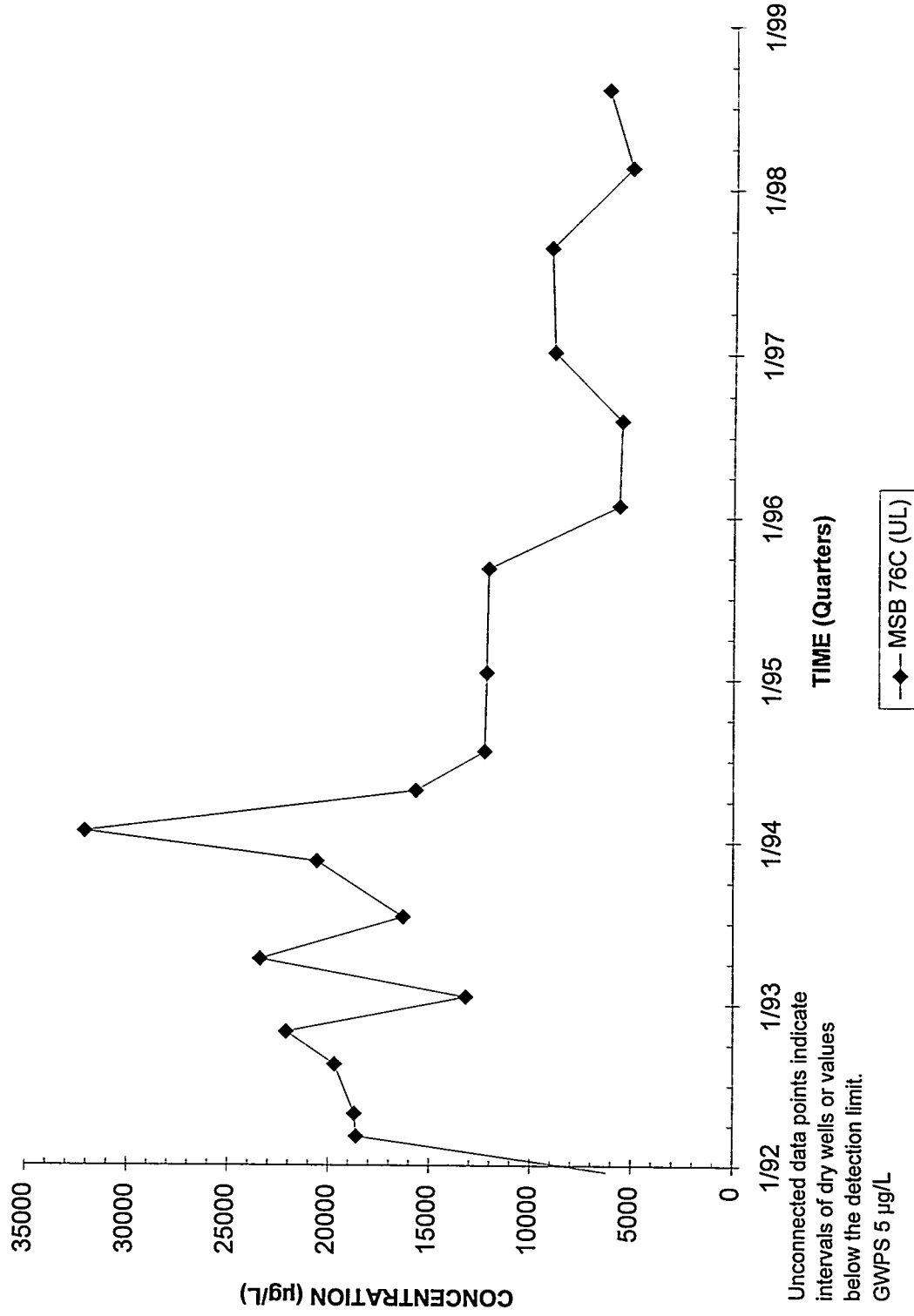
Note: M=M Area; UL=Upper Lost Lake; LL=Lower Lost Lake; MCBC=Middle Sand; CBA=Crouch Branch

### Trichloroethylene Concentrations Well Cluster MSB 75



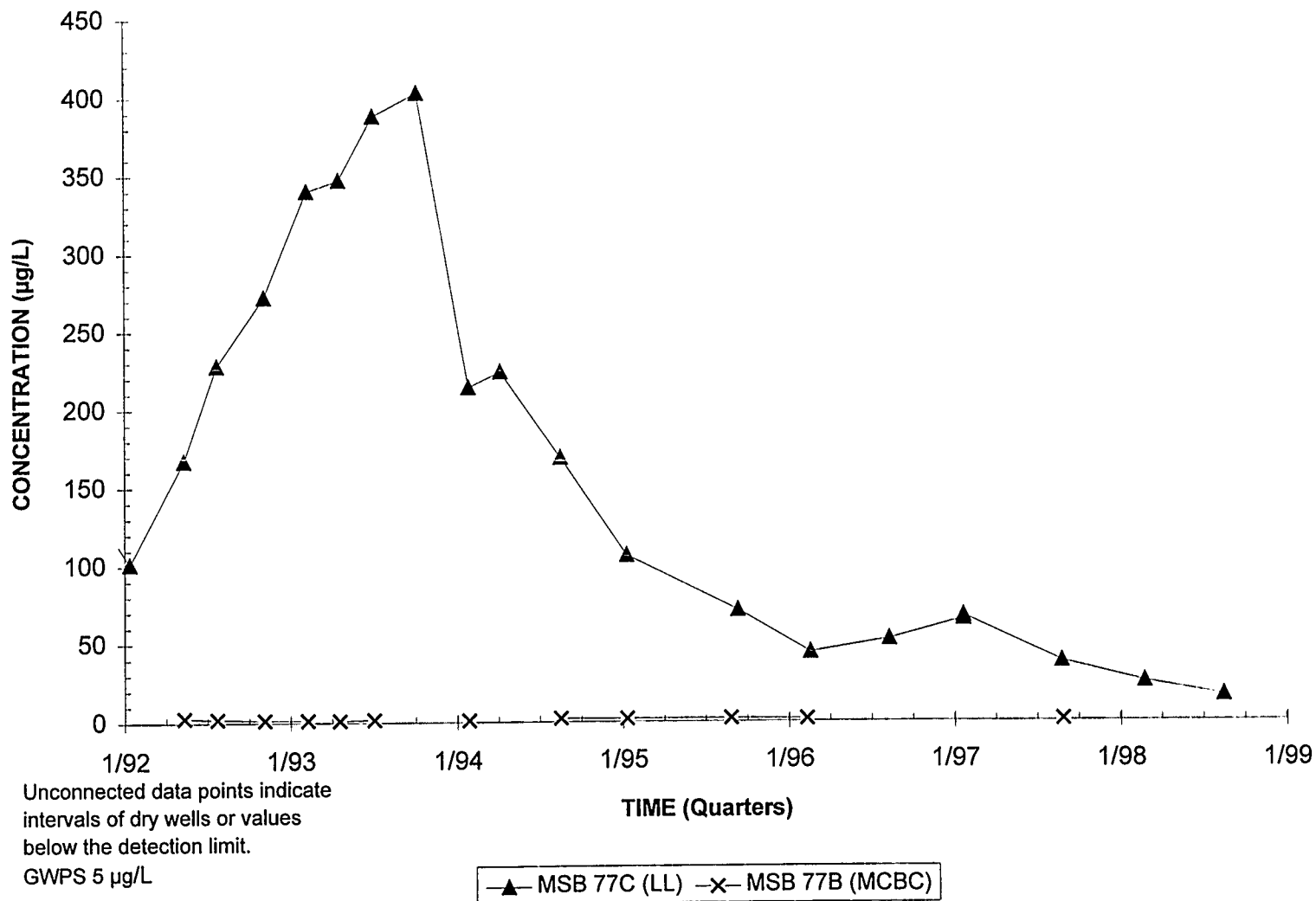
Note: M=M Area; UL=Upper Lost Lake; LL=Lower Lost Lake; MCBC=Middle Sand; CBA=Crouch Branch

# Trichloroethylene Concentrations Well MSB 76C




Note: M=M Area; UL=Upper Lost Lake; LL=Lower Lost Lake; MCBC=Middle Sand; CBA=Crouch Branch

### Trichloroethylene Concentrations Well Cluster MSB 77



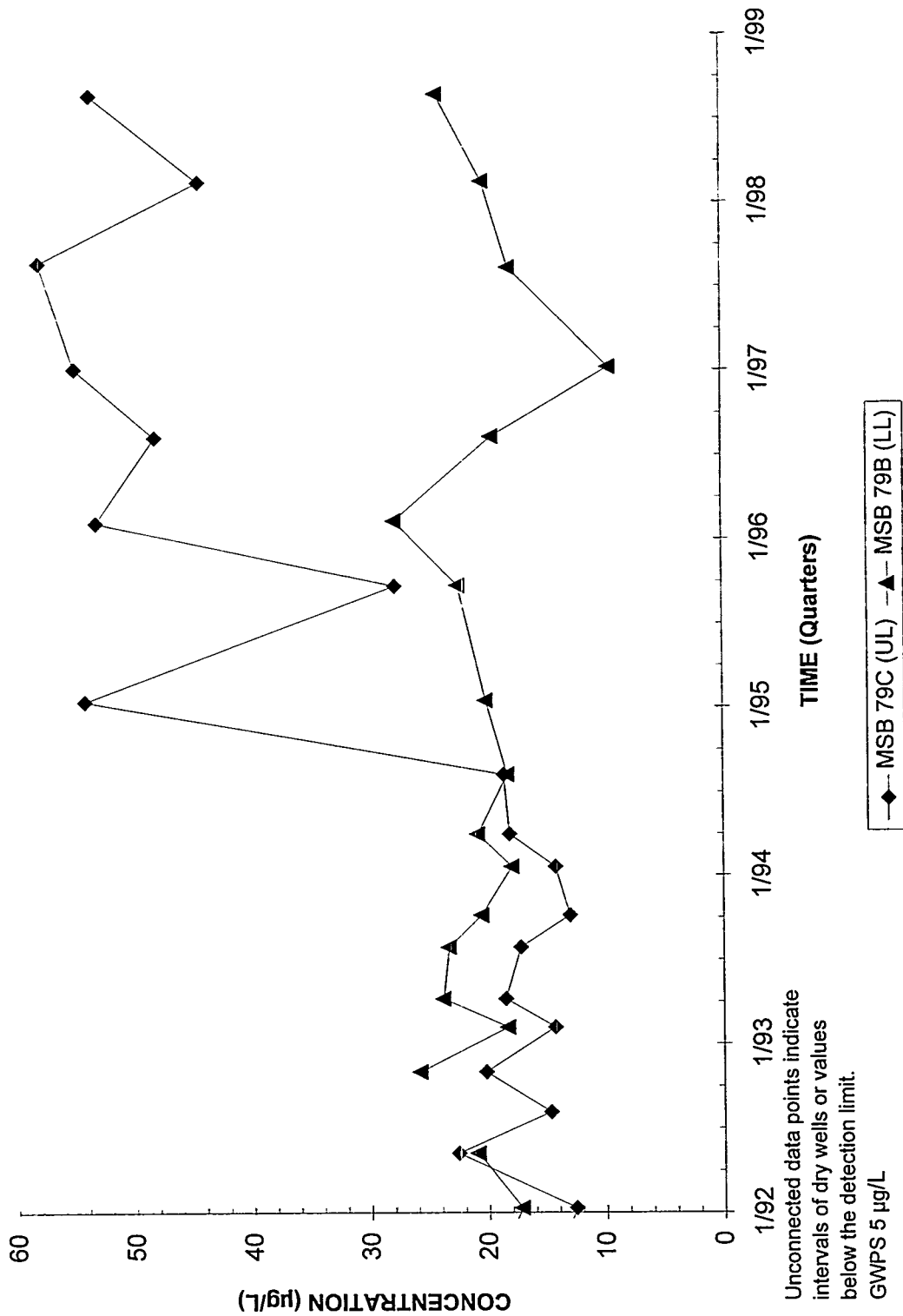
Note: M=M Area; UL=Upper Lost Lake; LL=Lower Lost Lake; MCBC=Middle Sand; CBA=Crouch Branch

# Trichloroethylene Concentrations Well MSB 78D



Note: M=M Area; UL=Upper Lost Lake; LL=Lower Lost Lake; MCBC=Middle Sand; CBA=Crouch Branch

## Trichloroethylene Concentrations Well Cluster MSB 79



Unconnected data points indicate intervals of dry wells or values below the detection limit.  
GWPS 5 µg/L

Note: M=M Area; UL=Upper Lost Lake; LL=Lower Lost Lake; MCBC=Middle Sand; CBA=Crouch Branch

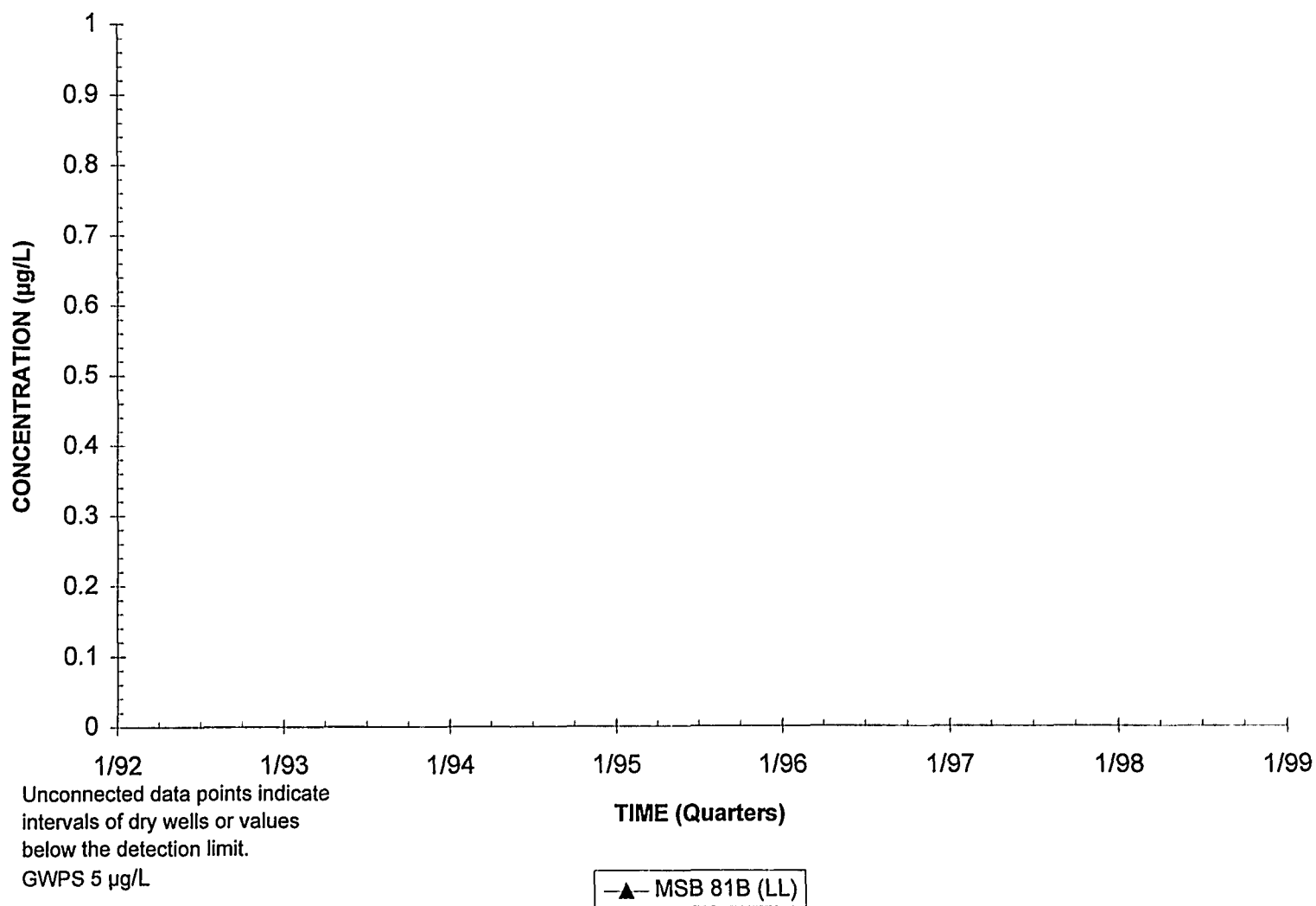
M-Area and Met Lab HWMFs

F - 234

Third and Fourth Quarters 1998

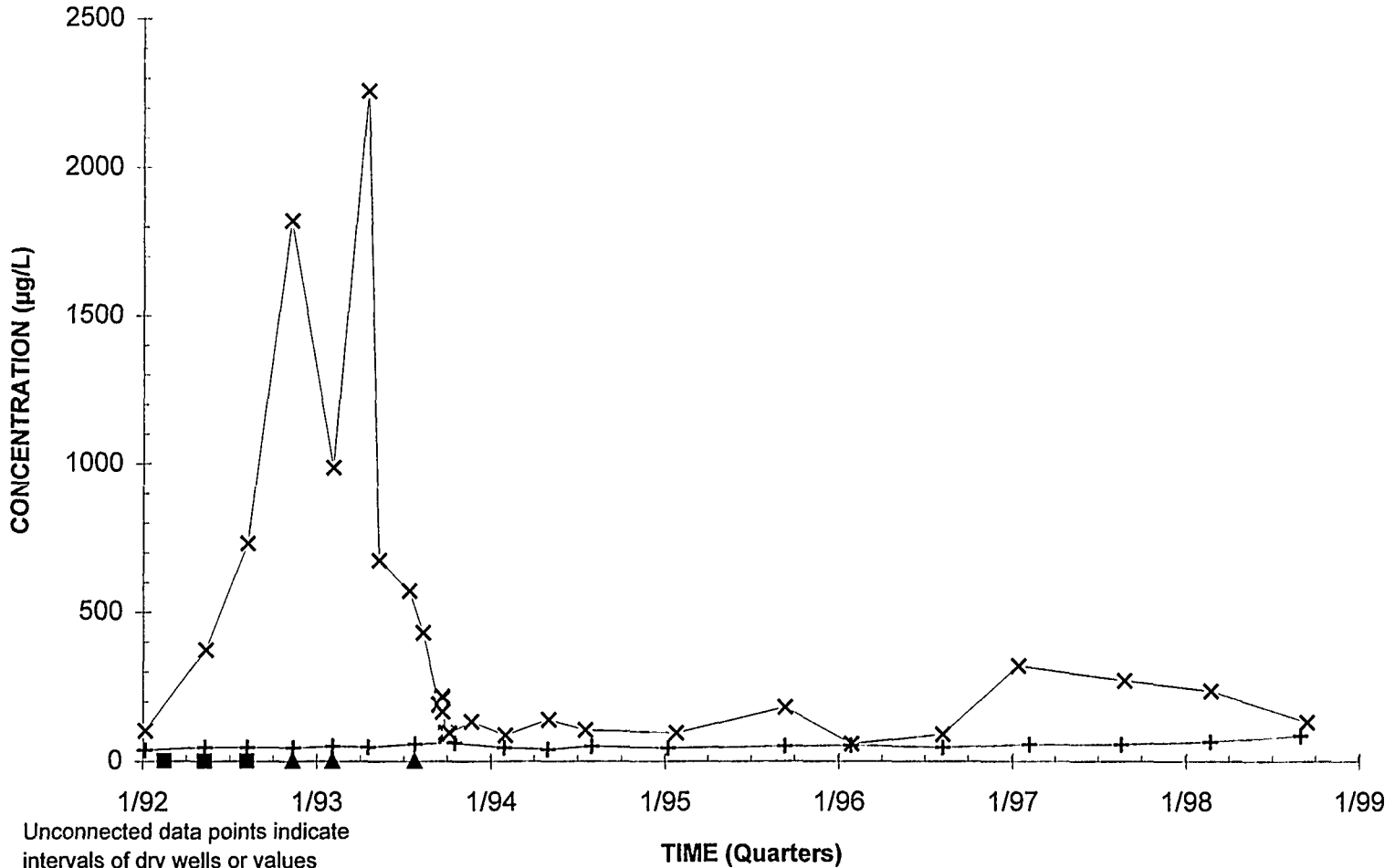


## Trichloroethylene Concentrations Well MSB 81B



Note: M=M Area; UL=Upper Lost Lake; LL=Lower Lost Lake; MCBC=Middle Sand; CBA=Crouch Branch

### Trichloroethylene Concentrations Well Cluster MSB 82




Unconnected data points indicate intervals of dry wells or values below the detection limit.

GWPS 5 µg/L

—■— MSB 82D (M) —▲— MSB 82C (LL) —x— MSB 82A (MCBC) —+— MSB 82TA (CBA)

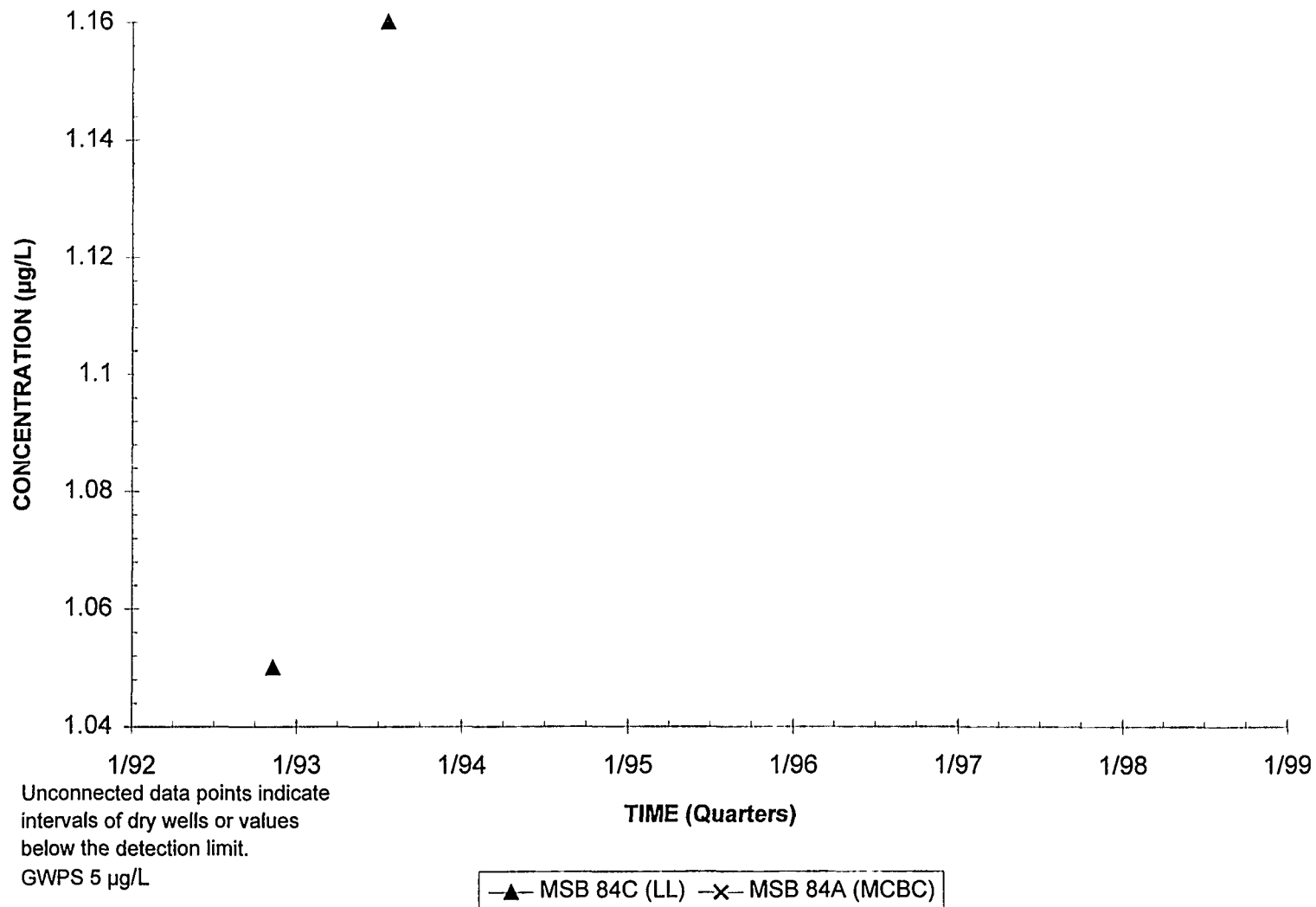
Note: M=M Area; UL=Upper Lost Lake; LL=Lower Lost Lake; MCBC=Middle Sand; CBA=Crouch Branch

# Trichloroethylene Concentrations Well Cluster MSB 83



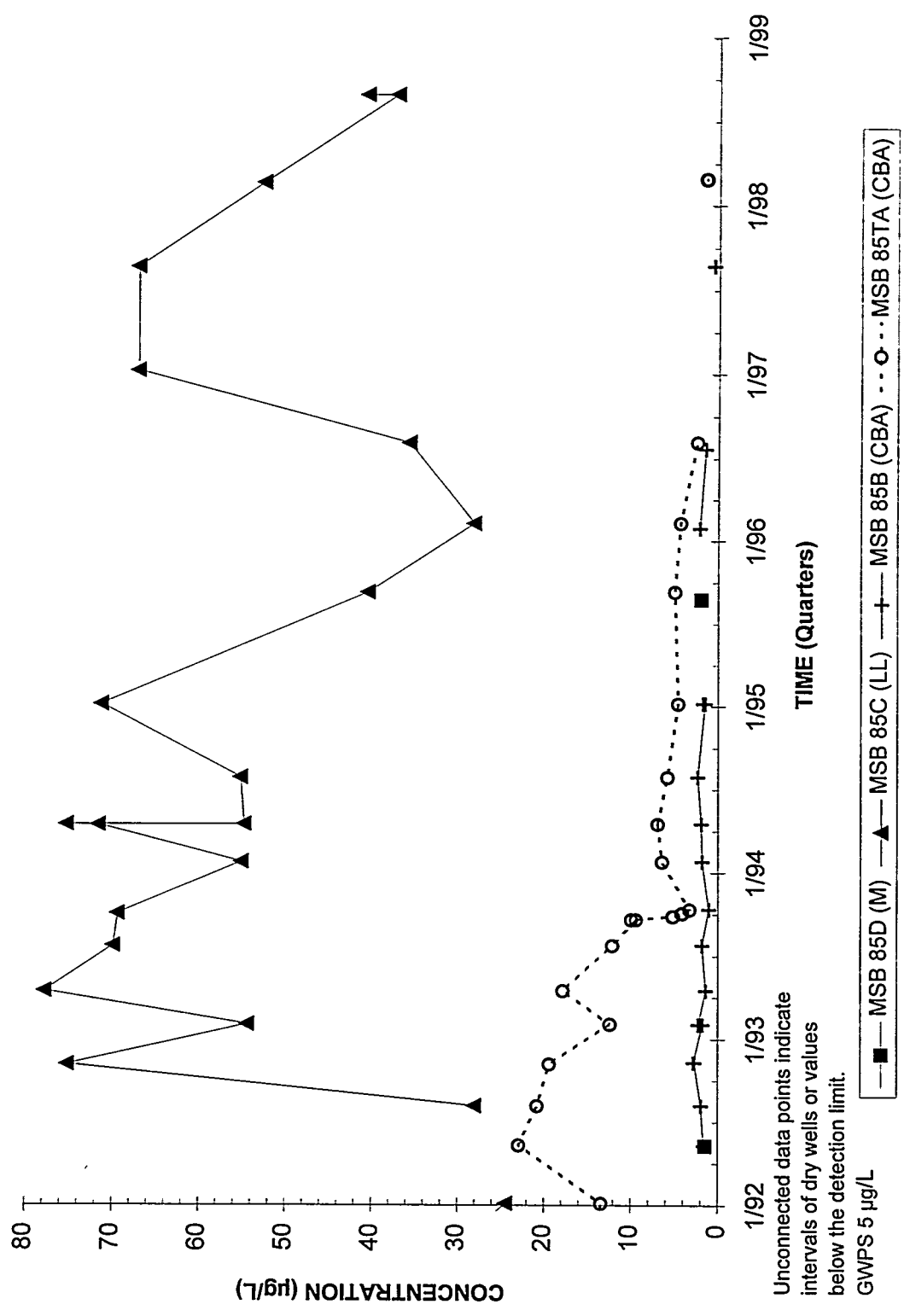
Note: M=M Area; UL=Upper Lost Lake; LL=Lower Lost Lake; MCBC=Middle Sand; CBA=Crouch Branch

## Trichloroethylene Concentrations Well Cluster MSB 84



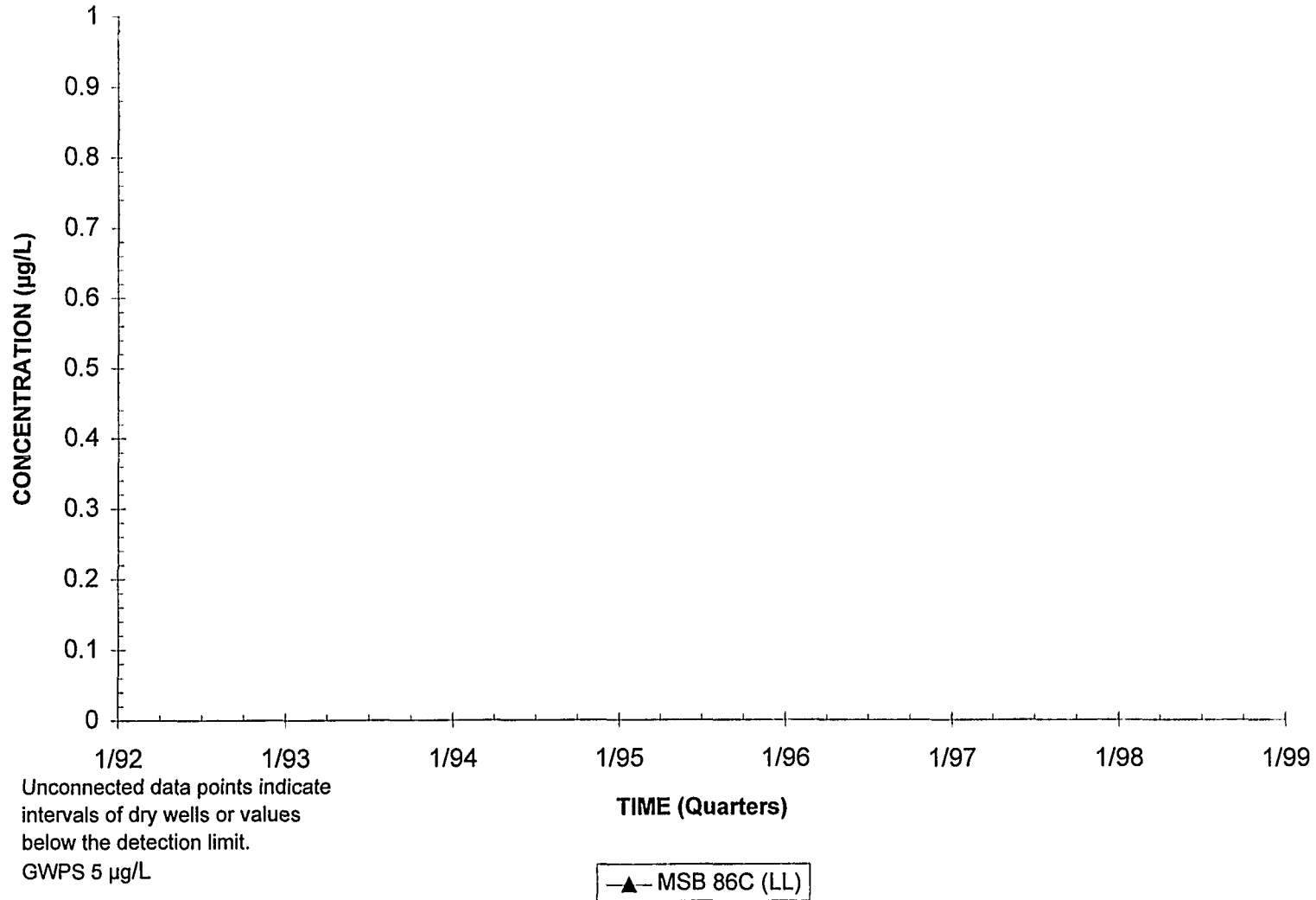
Note: M=M Area; UL=Upper Lost Lake; LL=Lower Lost Lake; MCBC=Middle Sand; CBA=Crouch Branch

### Trichloroethylene Concentrations Well Cluster MSB 85




Note: M=M Area; UL=Upper Lost Lake; LL=Lower Lost Lake; MCBC=Middle Sand; CBA=Crouch Branch

## Trichloroethylene Concentrations Well MSB 86C



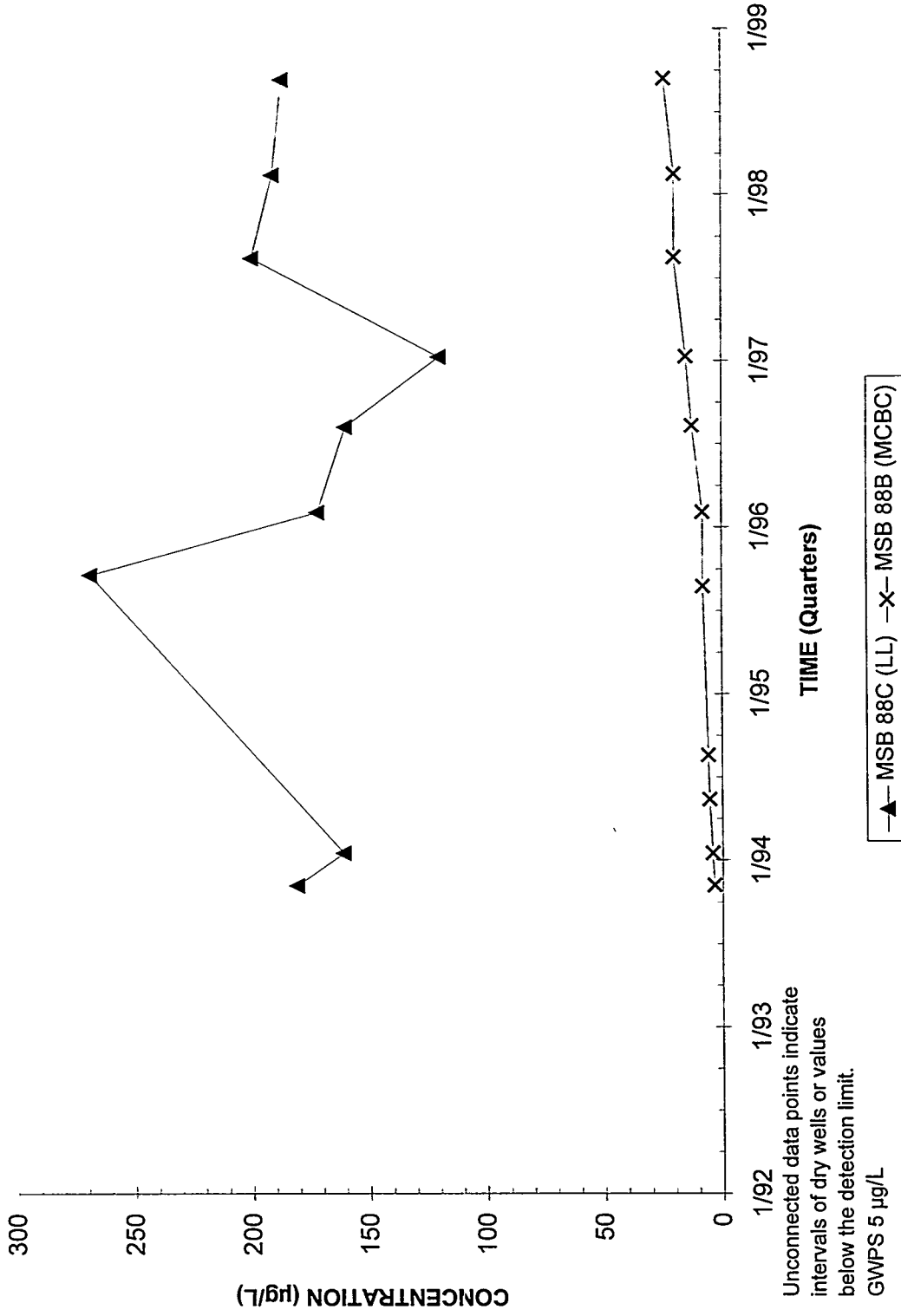
Note: M=M Area; UL=Upper Lost Lake; LL=Lower Lost Lake; MCBC=Middle Sand; CBA=Crouch Branch

# Trichloroethylene Concentrations Well Cluster MSB 87



Note: M=M Area; UL=Upper Lost Lake; LL=Lower Lost Lake; MCBC=Middle Sand; CBA=Crouch Branch

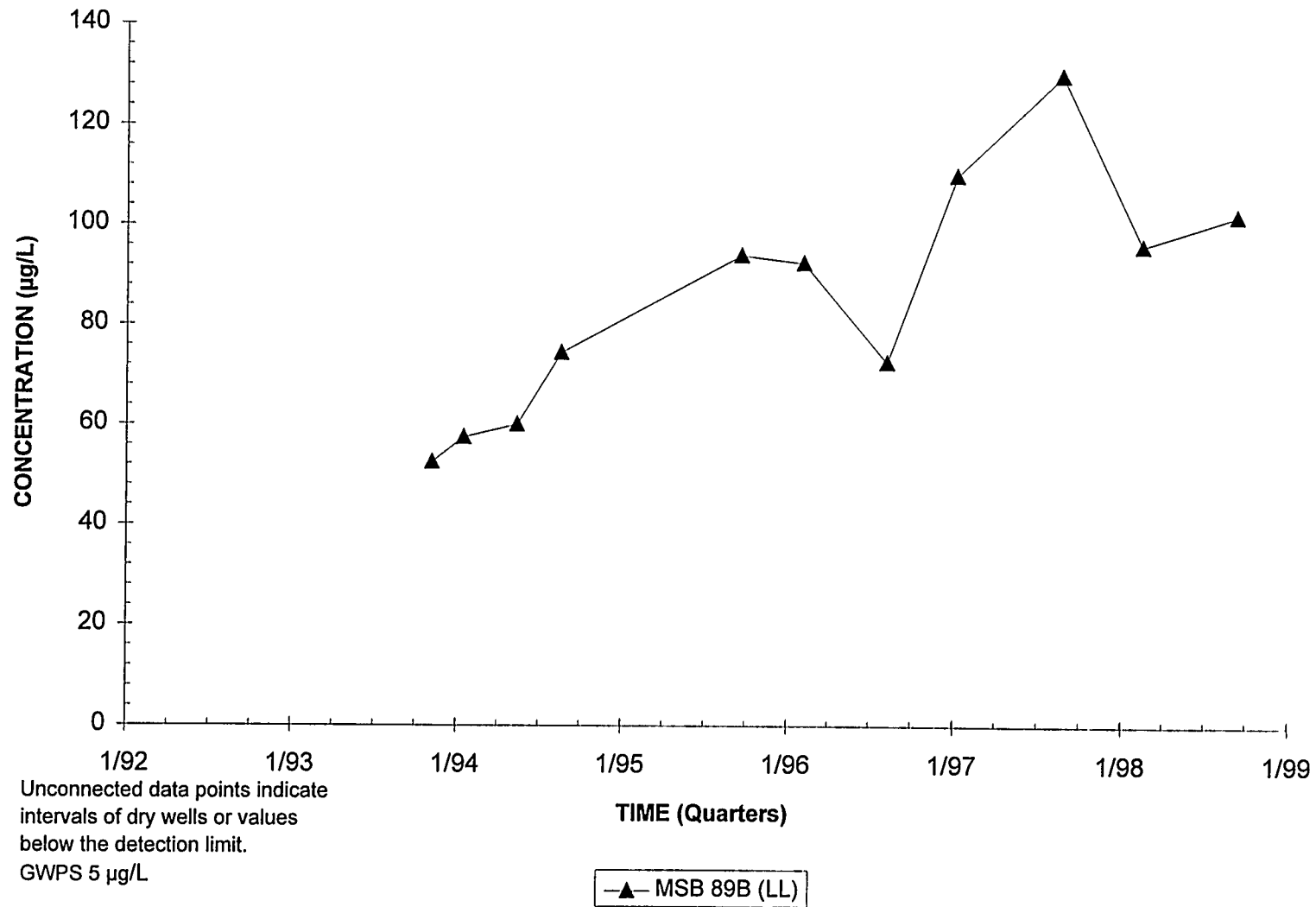
# Trichloroethylene Concentrations Well Cluster MSB 88



Note: M=M Area; UL=Upper Lost Lake; LL=Lower Lost Lake; MCBC=Middle Sand; CBA=Crouch Branch

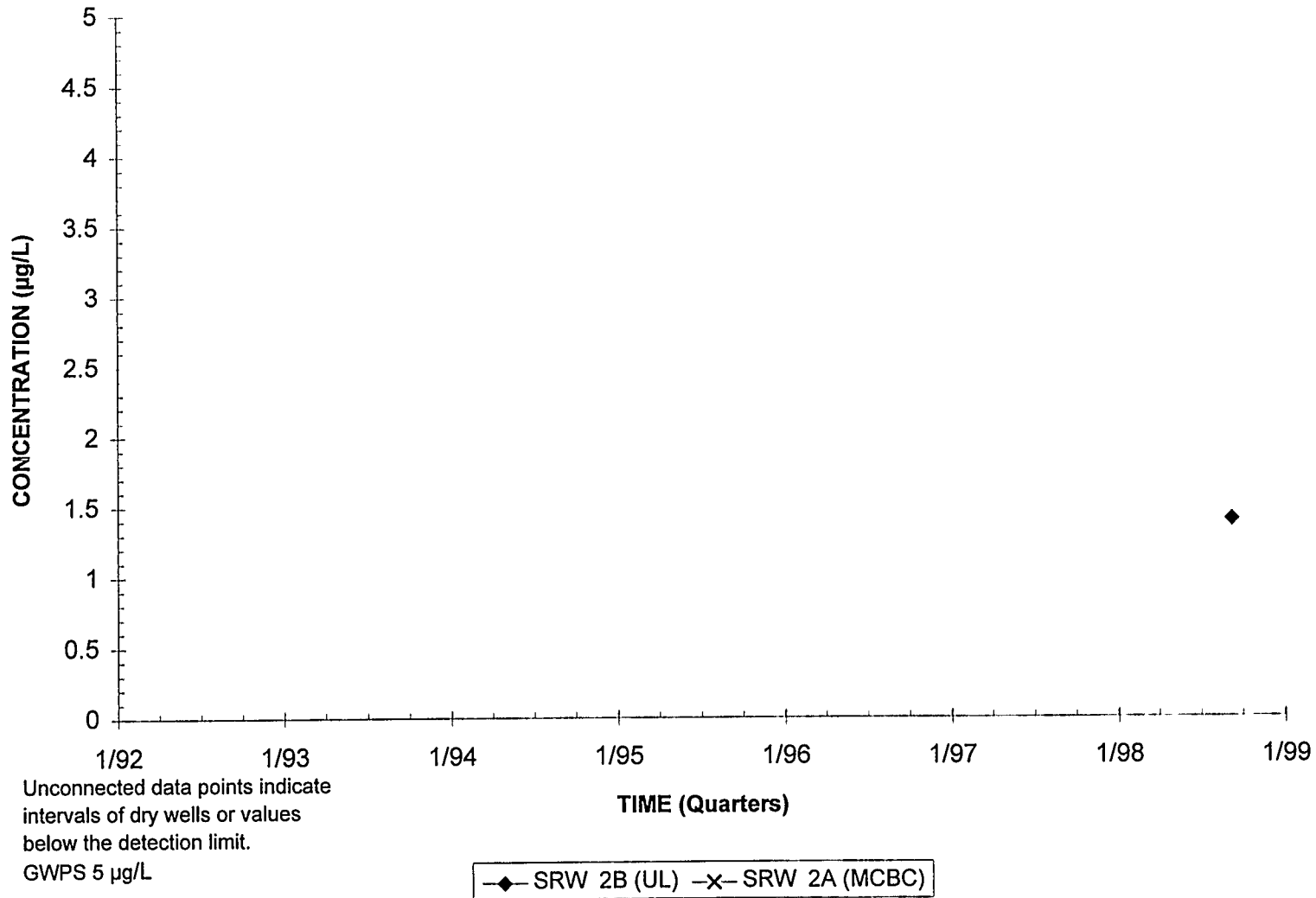


### Trichloroethylene Concentrations Well MSB 89B



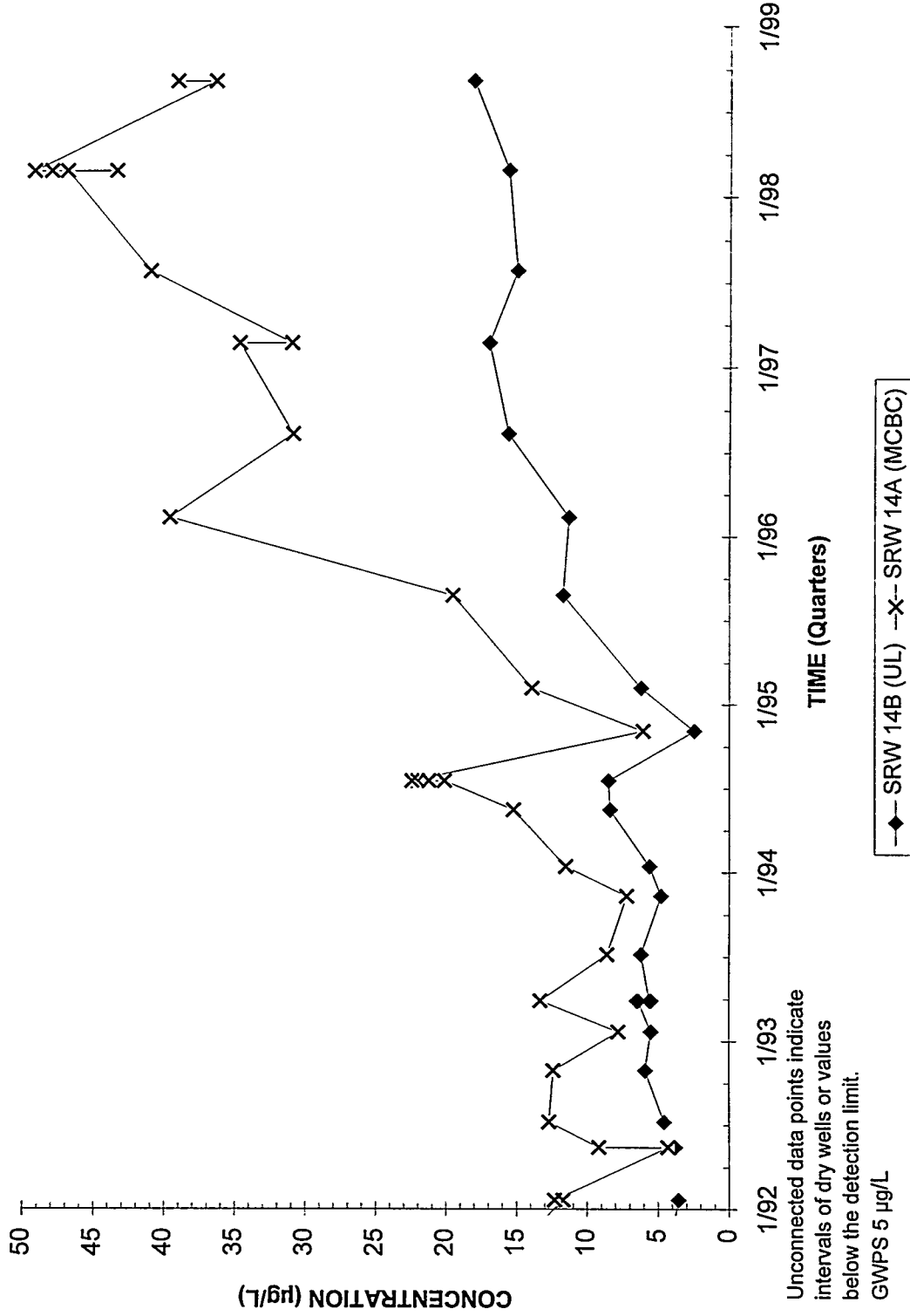
Note: M=M Area; UL=Upper Lost Lake; LL=Lower Lost Lake; MCBC=Middle Sand; CBA=Crouch Branch

## Trichloroethylene Concentrations Well Cluster SRW 2



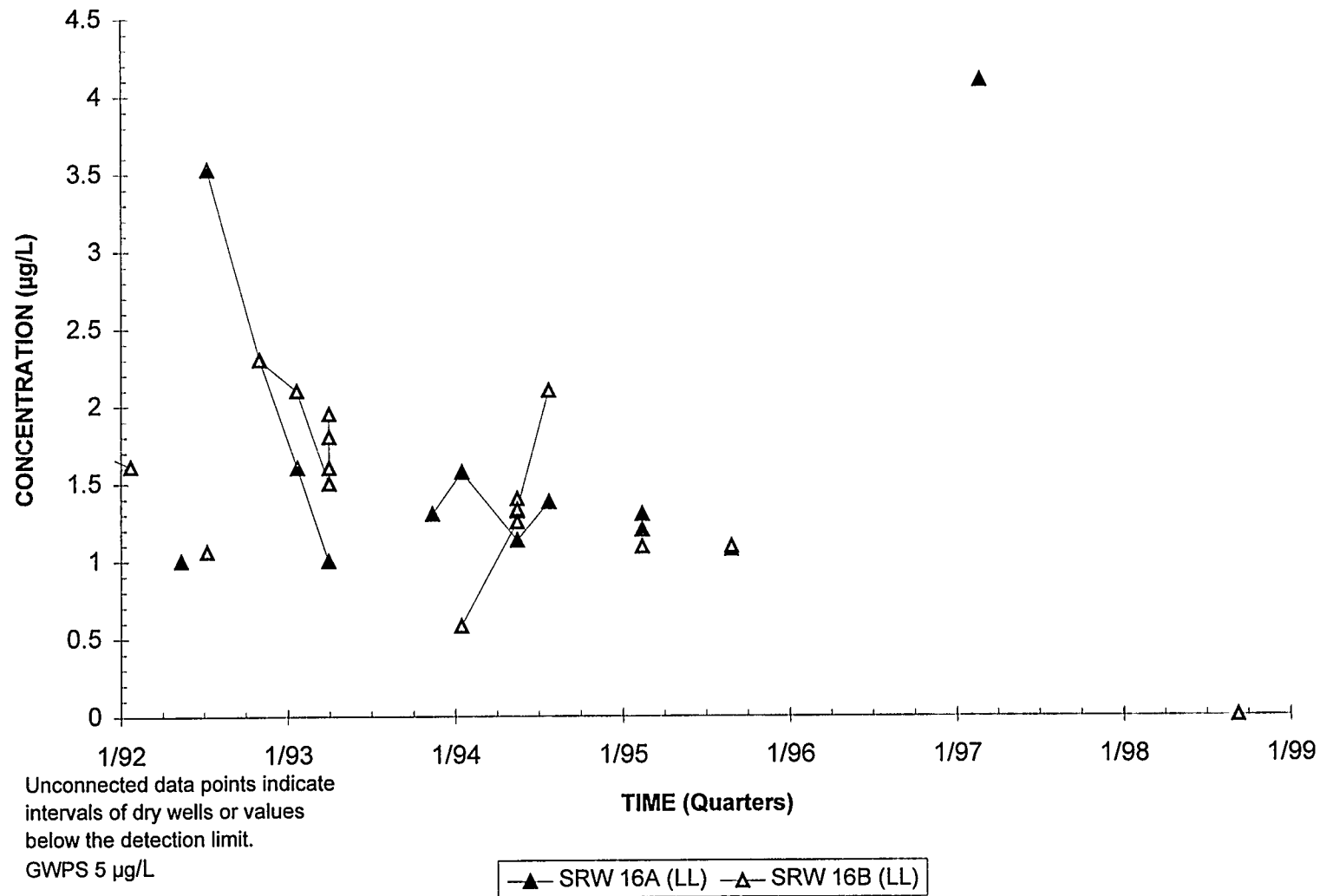
Note: M=M Area; UL=Upper Lost Lake; LL=Lower Lost Lake; MCBC=Middle Sand; CBA=Crouch Branch

## Trichloroethylene Concentrations Well Cluster SRW 14



Note: M=M Area; UL=Upper Lost Lake; LL=Lower Lost Lake; MCBC=Middle Sand; CBA=Crouch Branch

## Trichloroethylene Concentrations Well Cluster SRW 16



Note: M=M Area; UL=Upper Lost Lake; LL=Lower Lost Lake; MCBC=Middle Sand; CBA=Crouch Branch

---

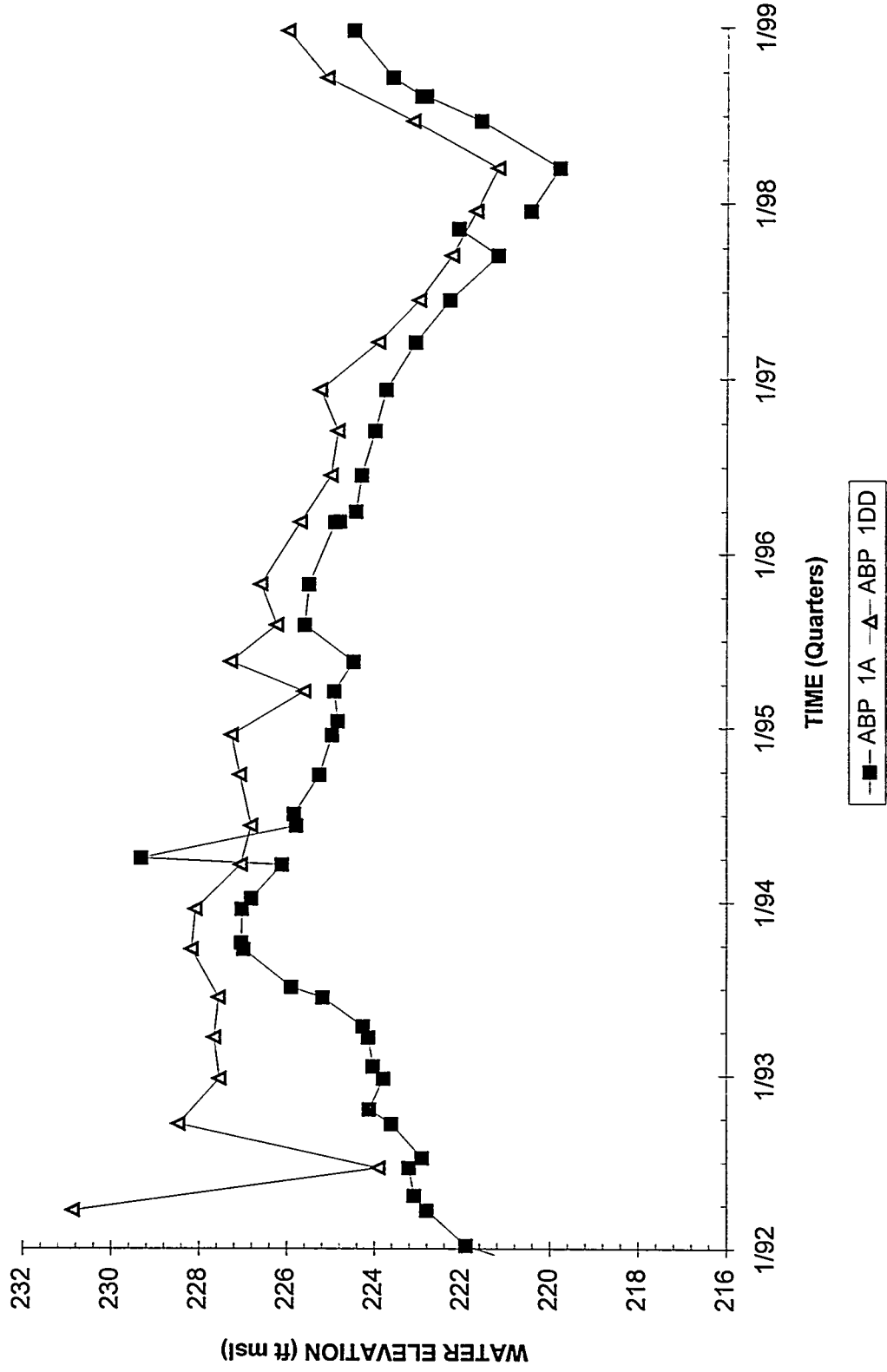
# **Appendix G**

## **Hydrographs**

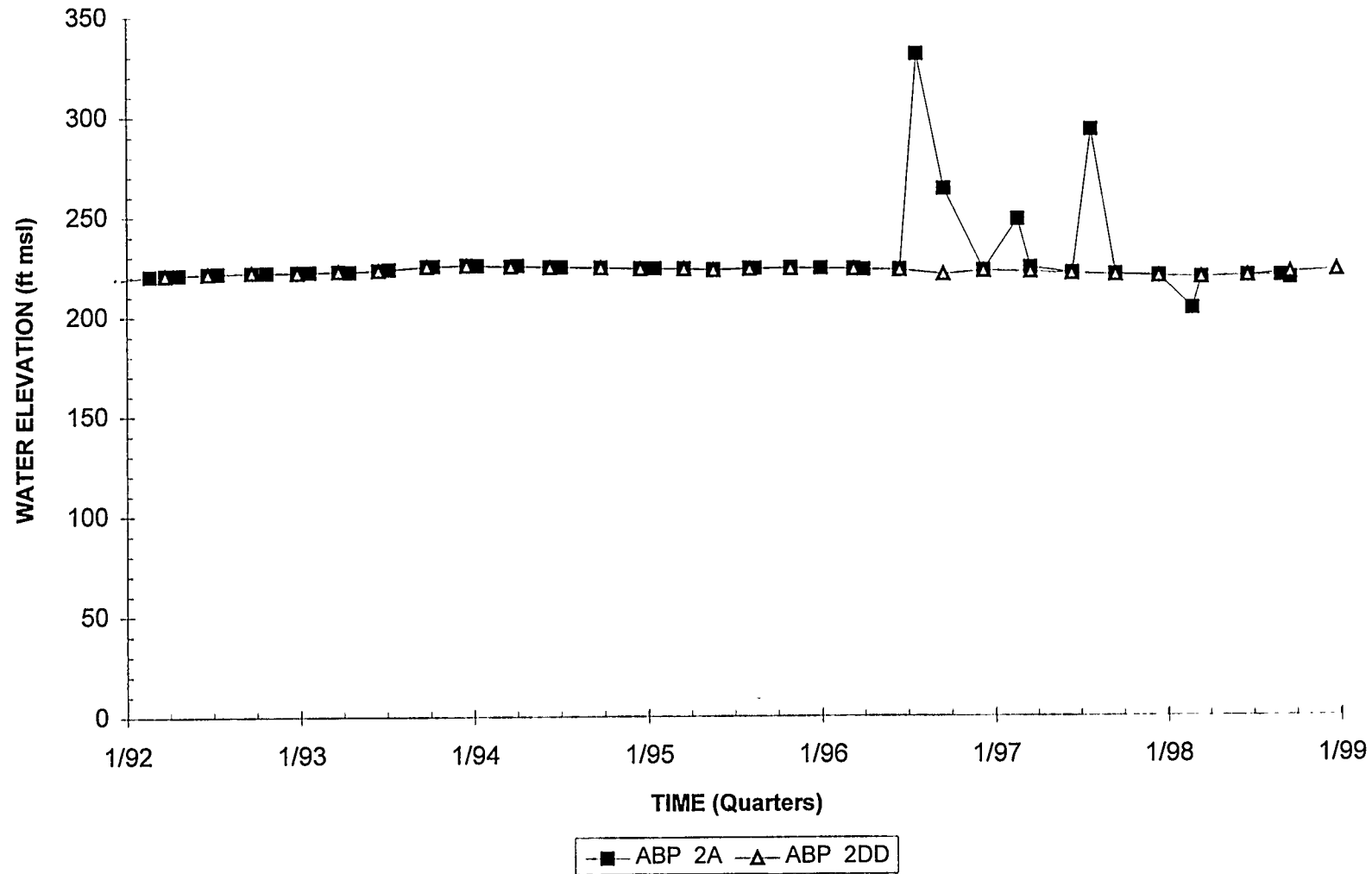
---

THIS PAGE LEFT BLANK INTENTIONALLY.

### Hydrograph Well Cluster ABP 1




## Hydrograph Well Cluster ABP 2

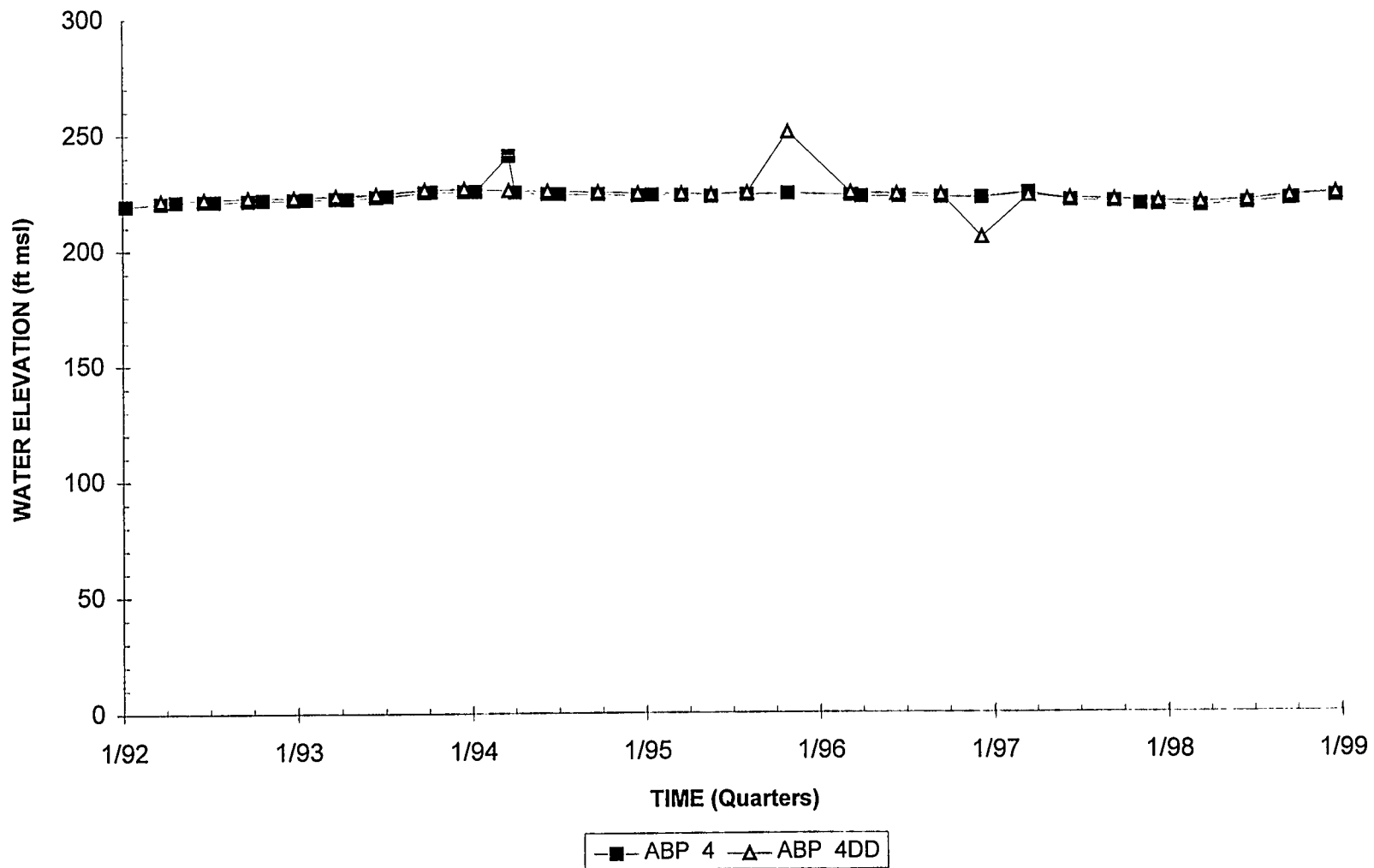




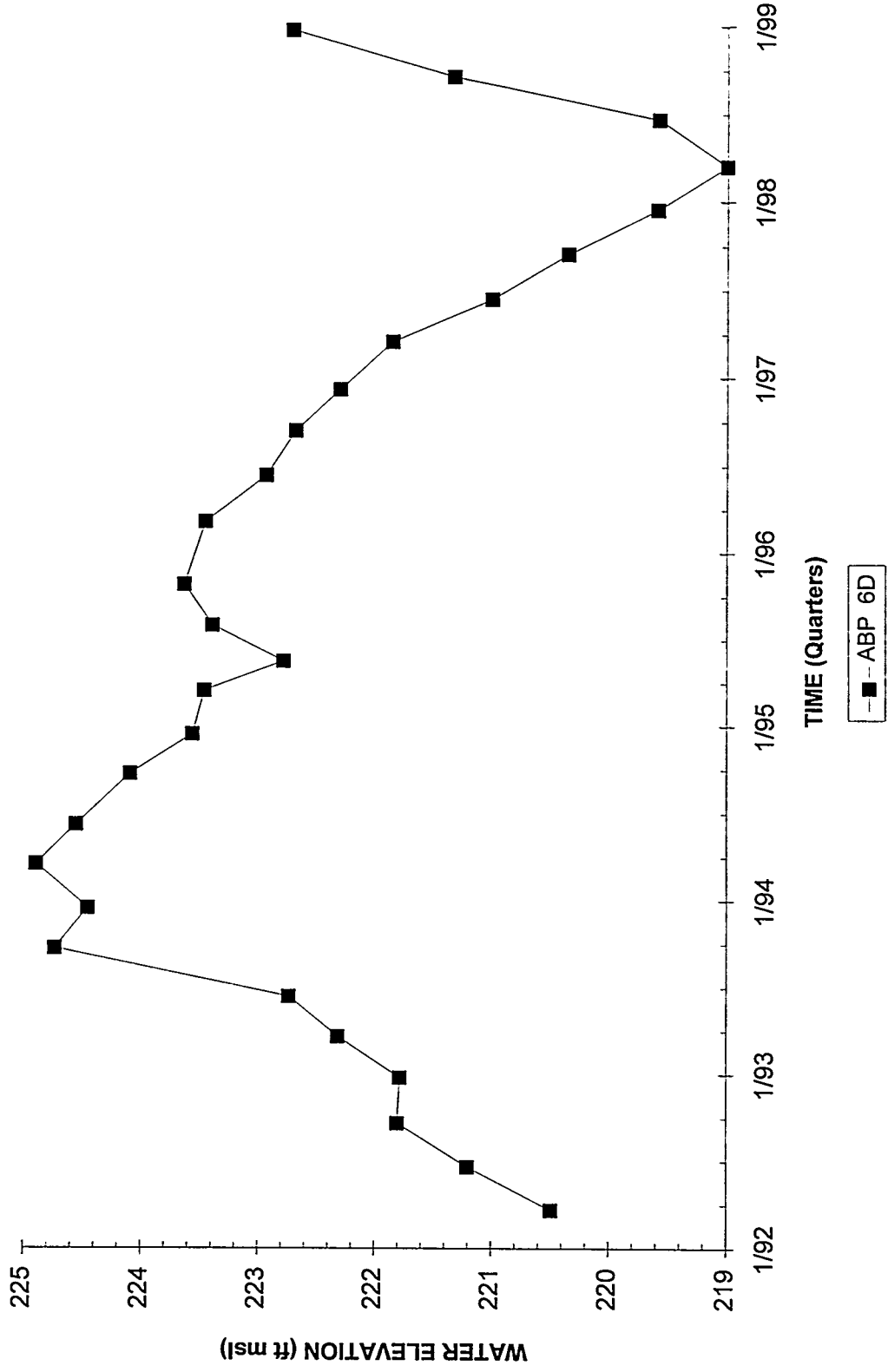
### Hydrograph Well Cluster ABP 3



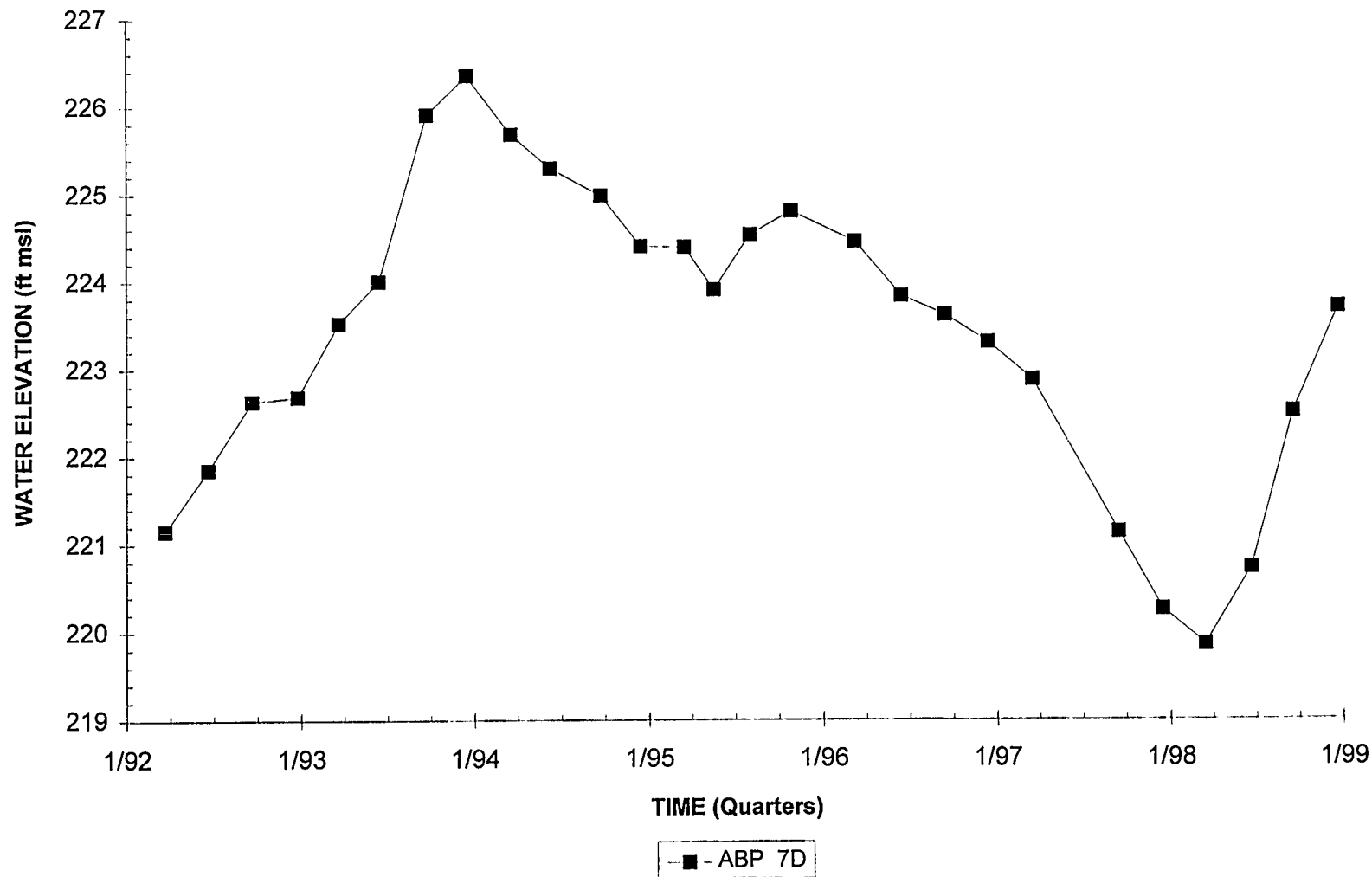
## Hydrograph Well Cluster ABP 4




### Hydrograph Well ABP 6D



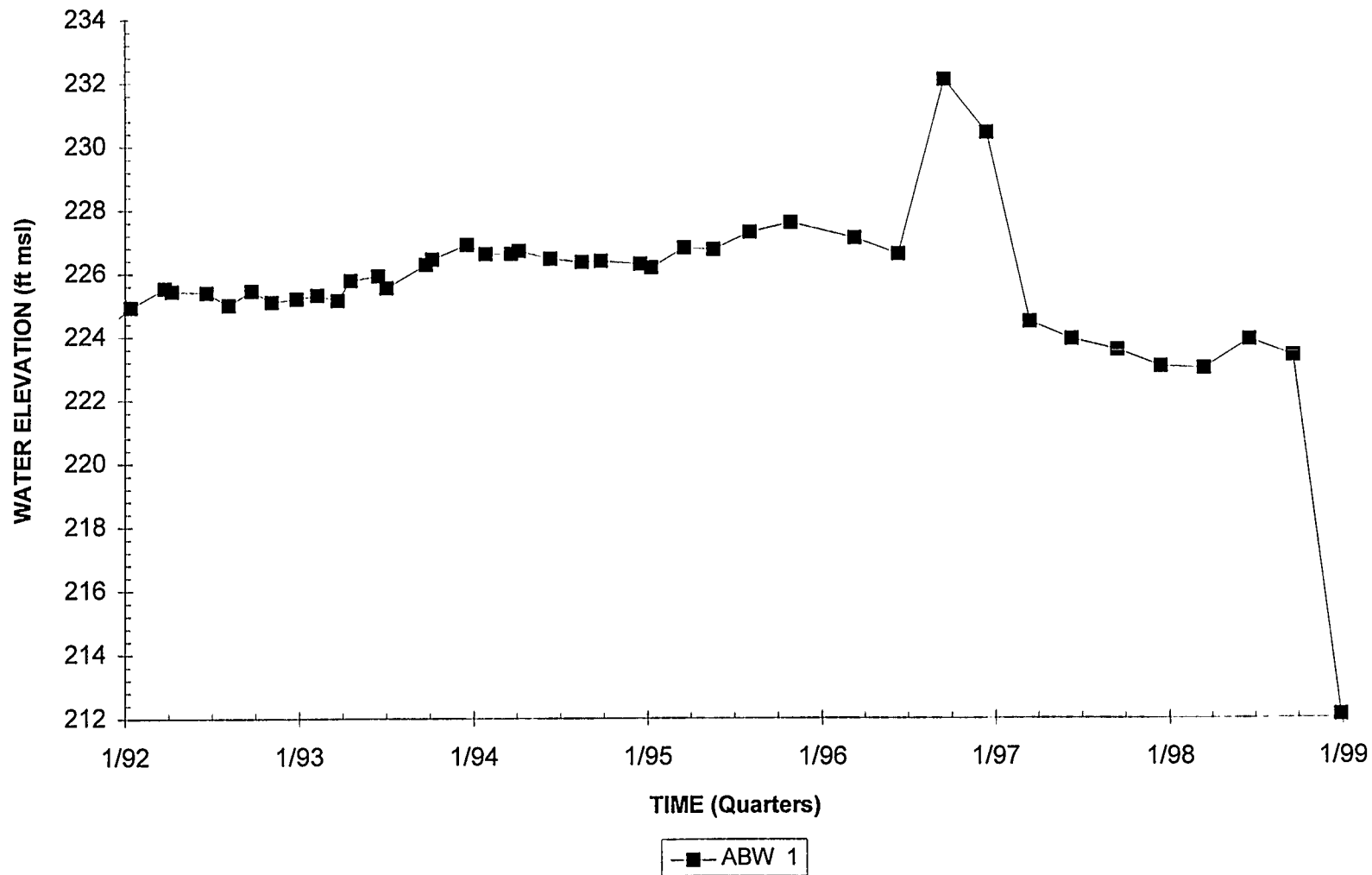
### Hydrograph Well ABP 7D



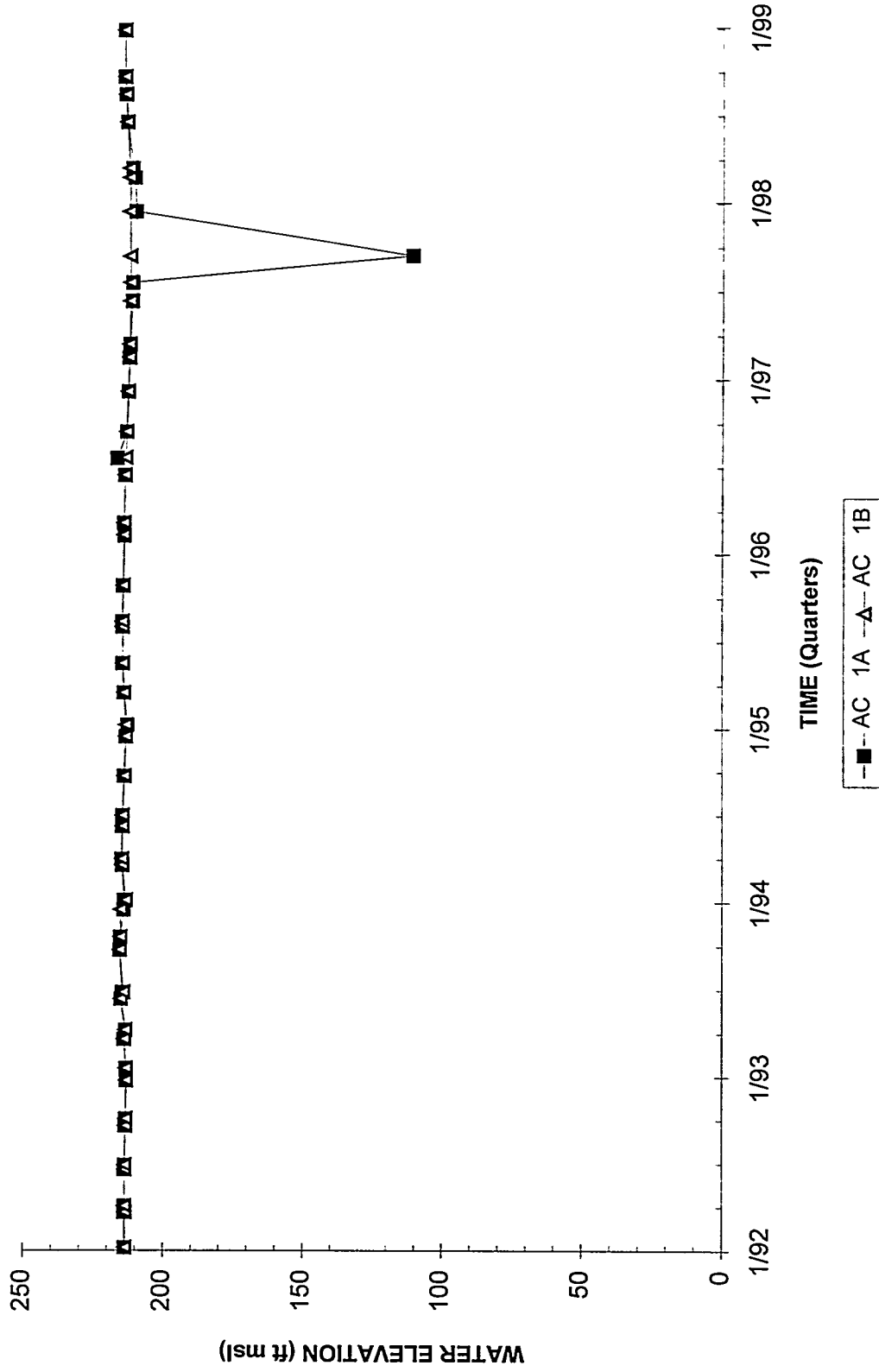
# Hydrograph Well Cluster ABP 8



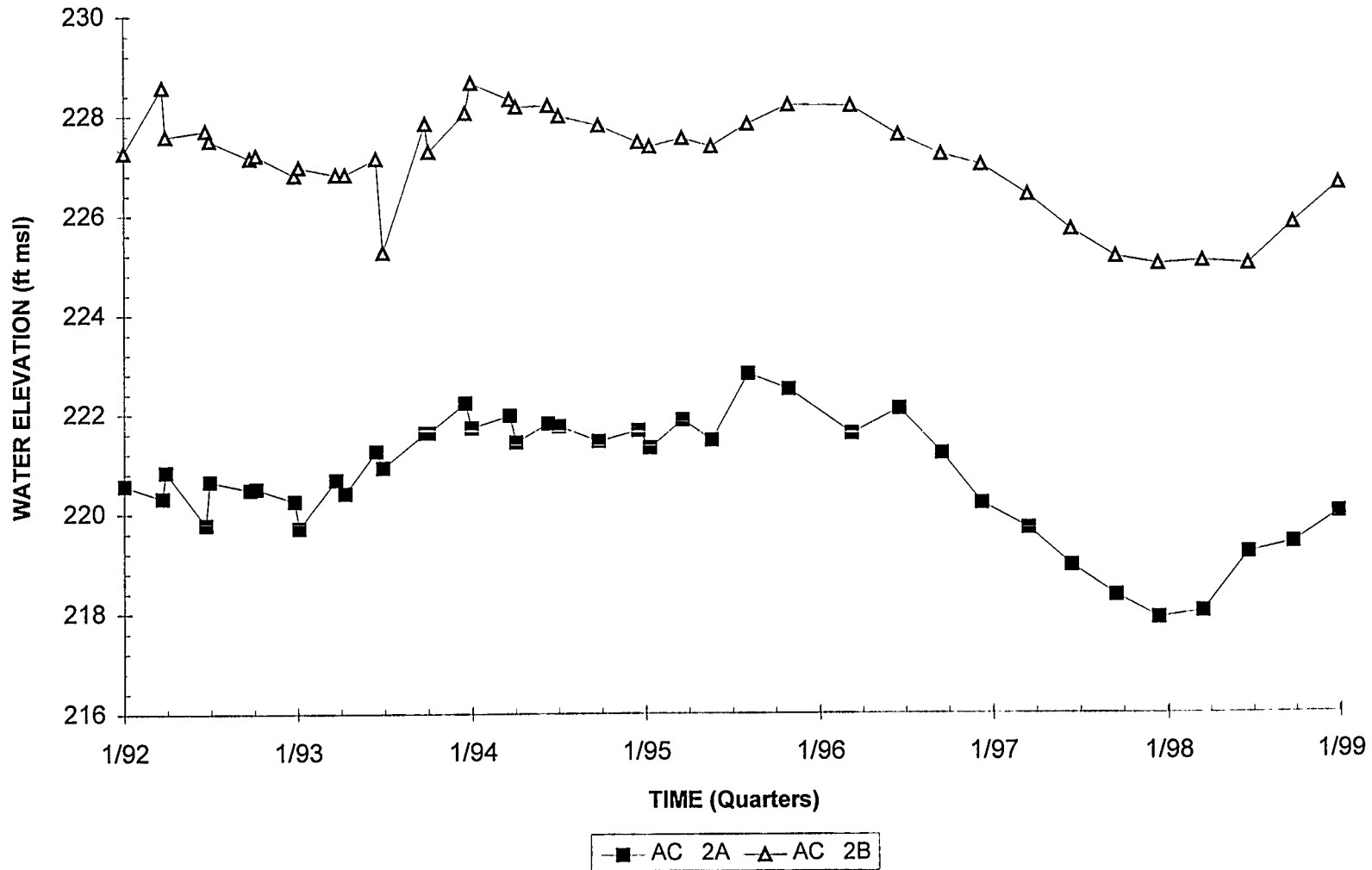
# Hydrograph Well ABW 1



# Hydrograph Well Cluster AC 1

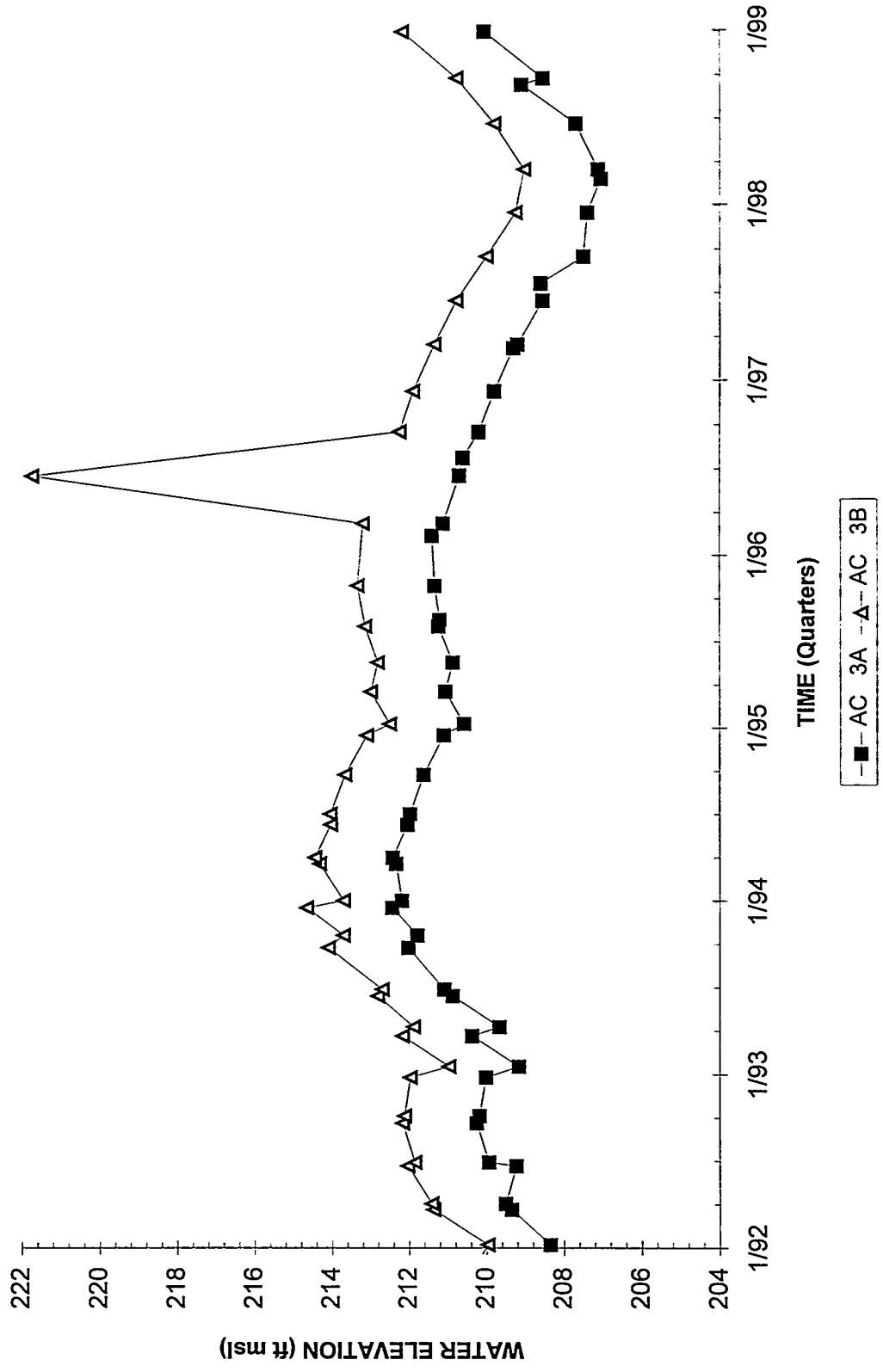


### Hydrograph Well Cluster AC 2

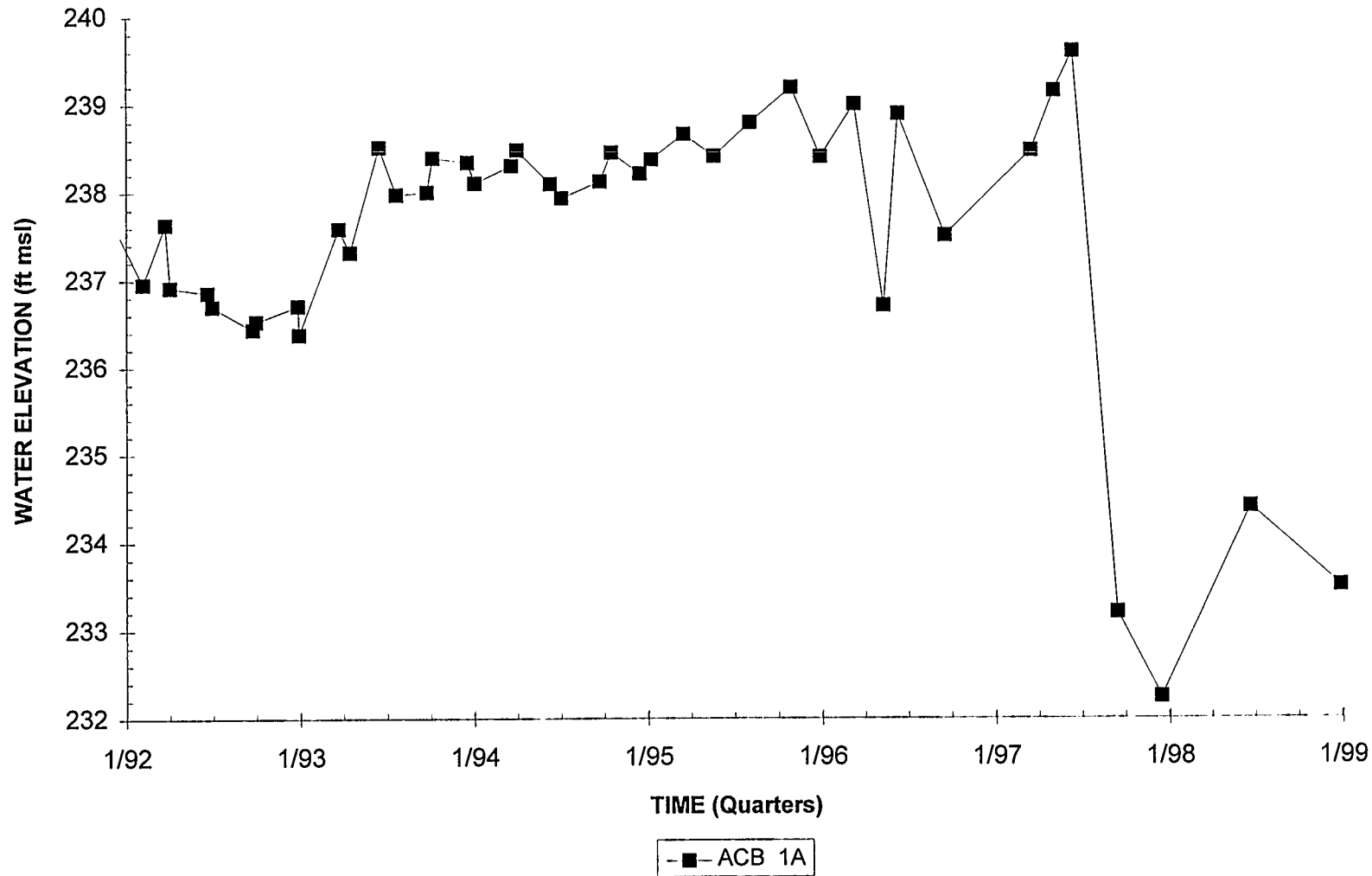




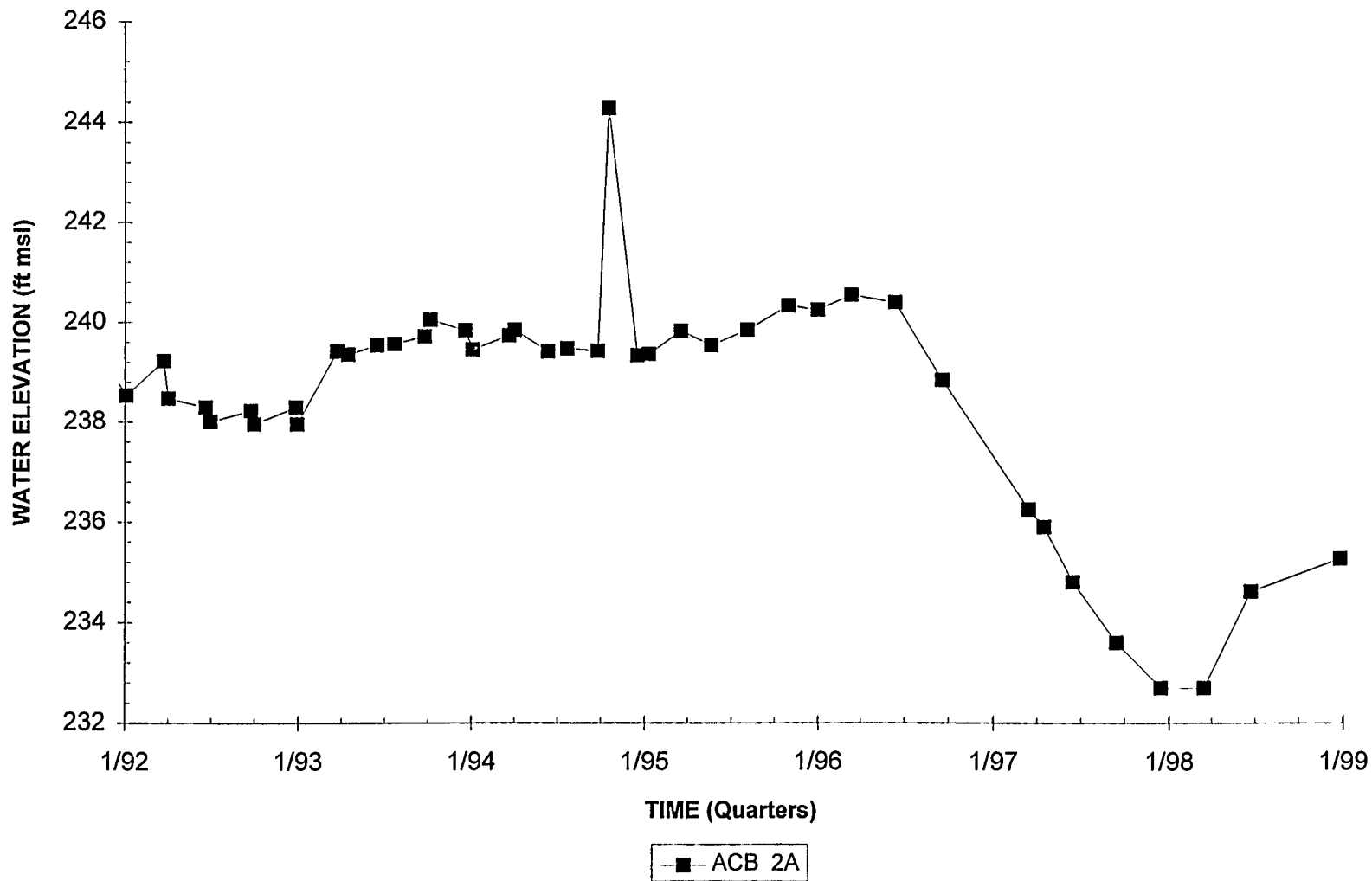
### Hydrograph Well Cluster AC 3



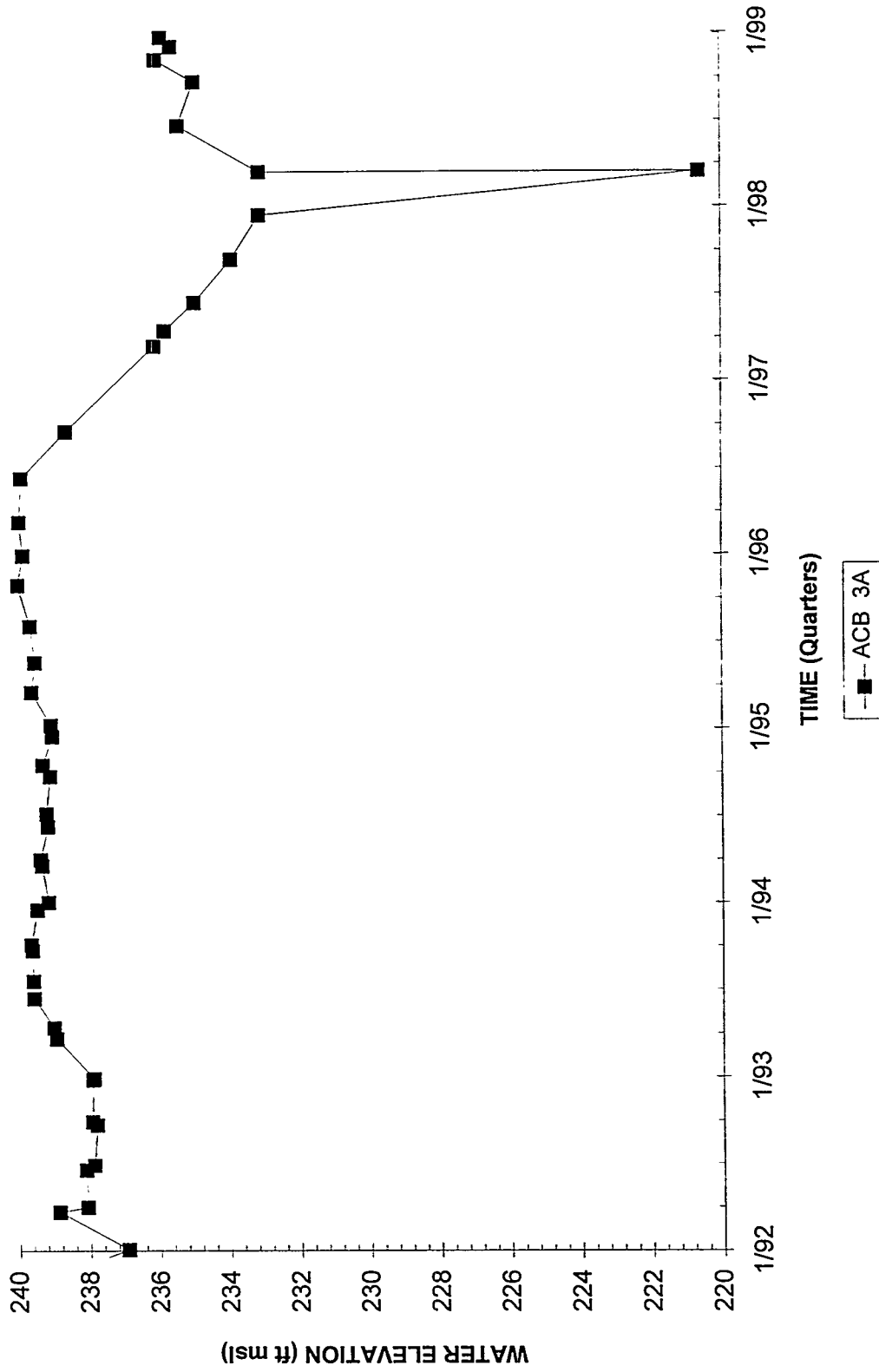
### Hydrograph Well ACB 1A



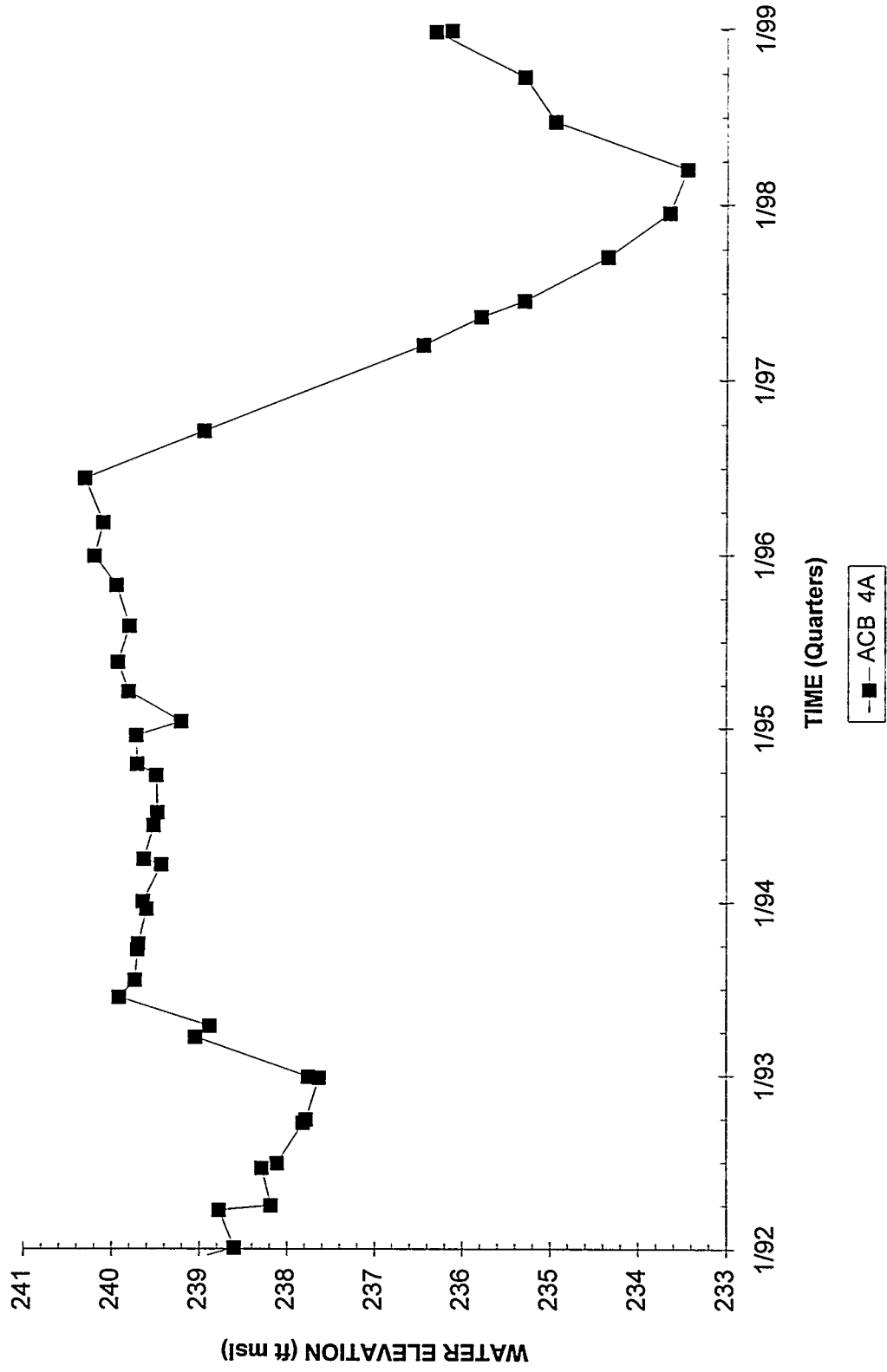
### Hydrograph Well ACB 2A



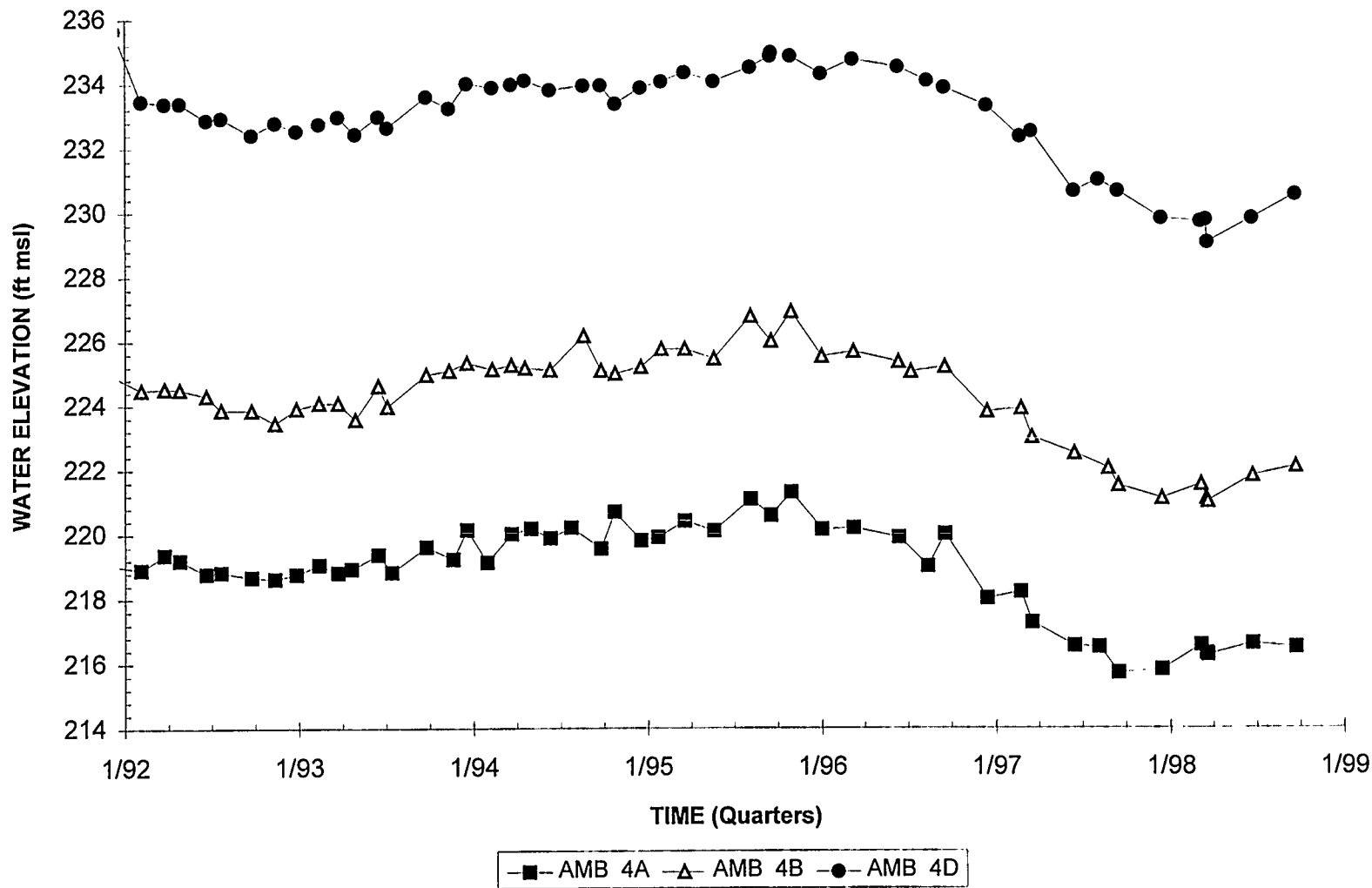
### Hydrograph Well ACB 3A



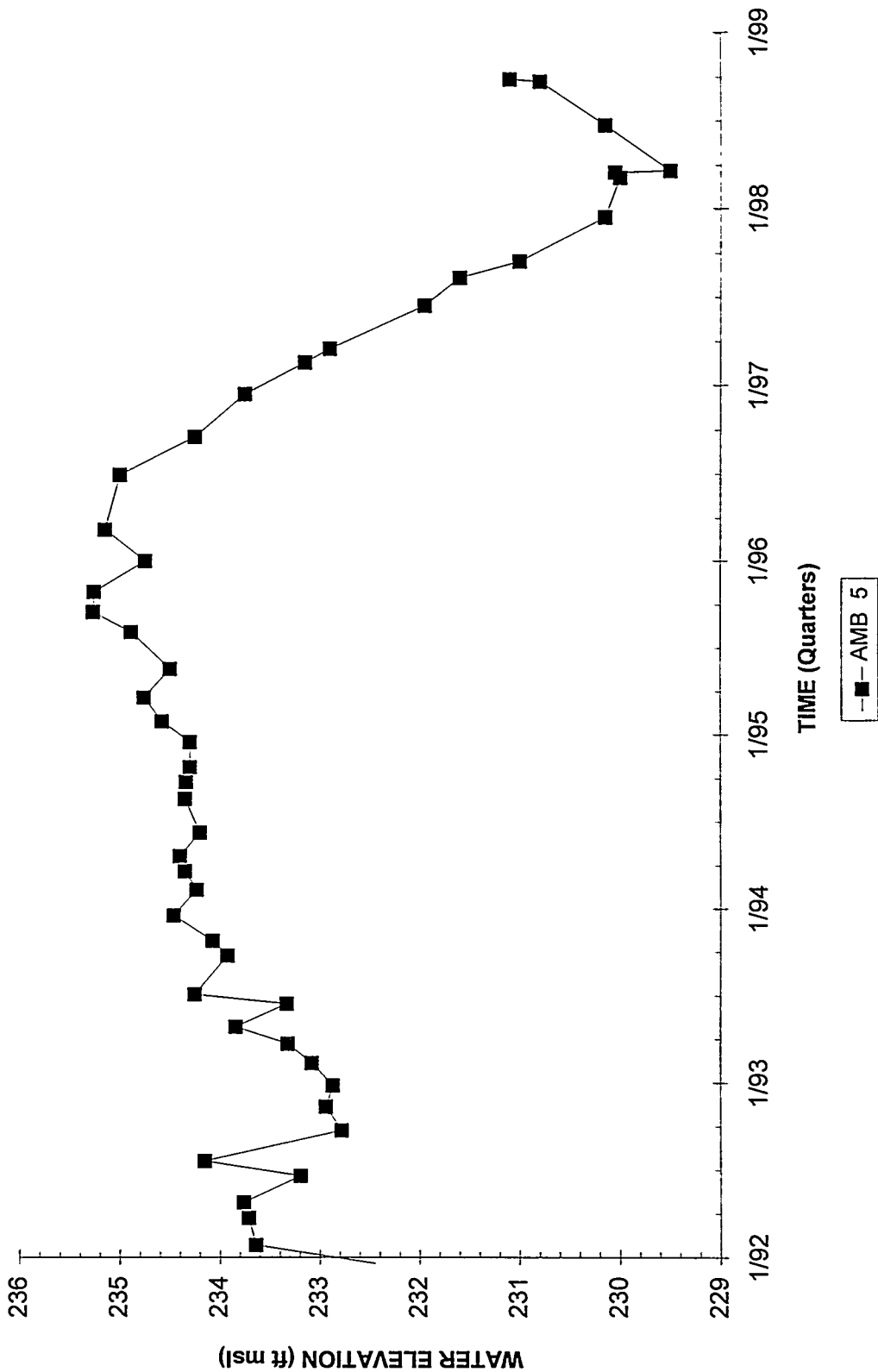
### Hydrograph Well ACB 4A



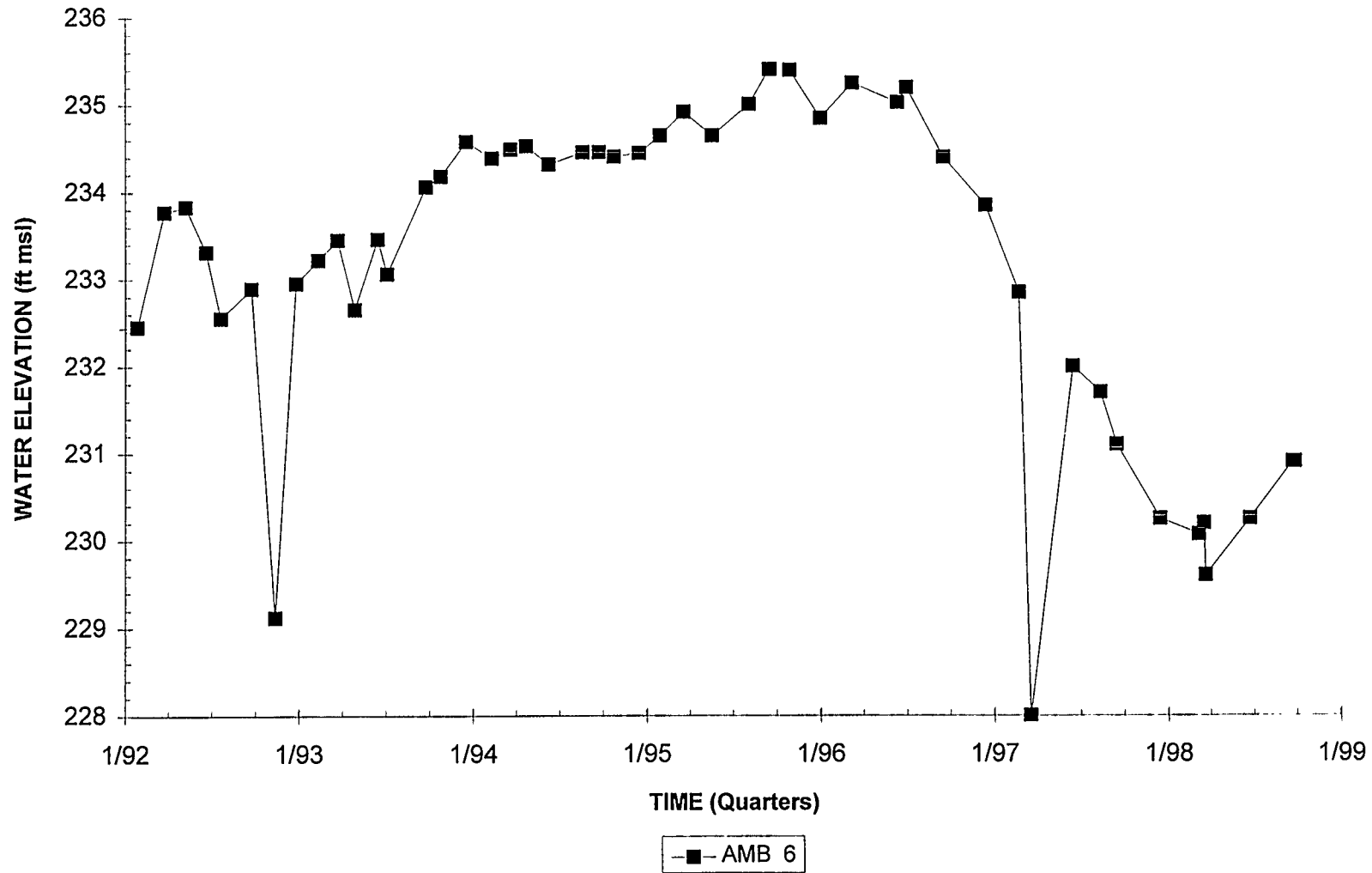
### Hydrograph Well Cluster AMB 4



### Hydrograph Well AMB 5

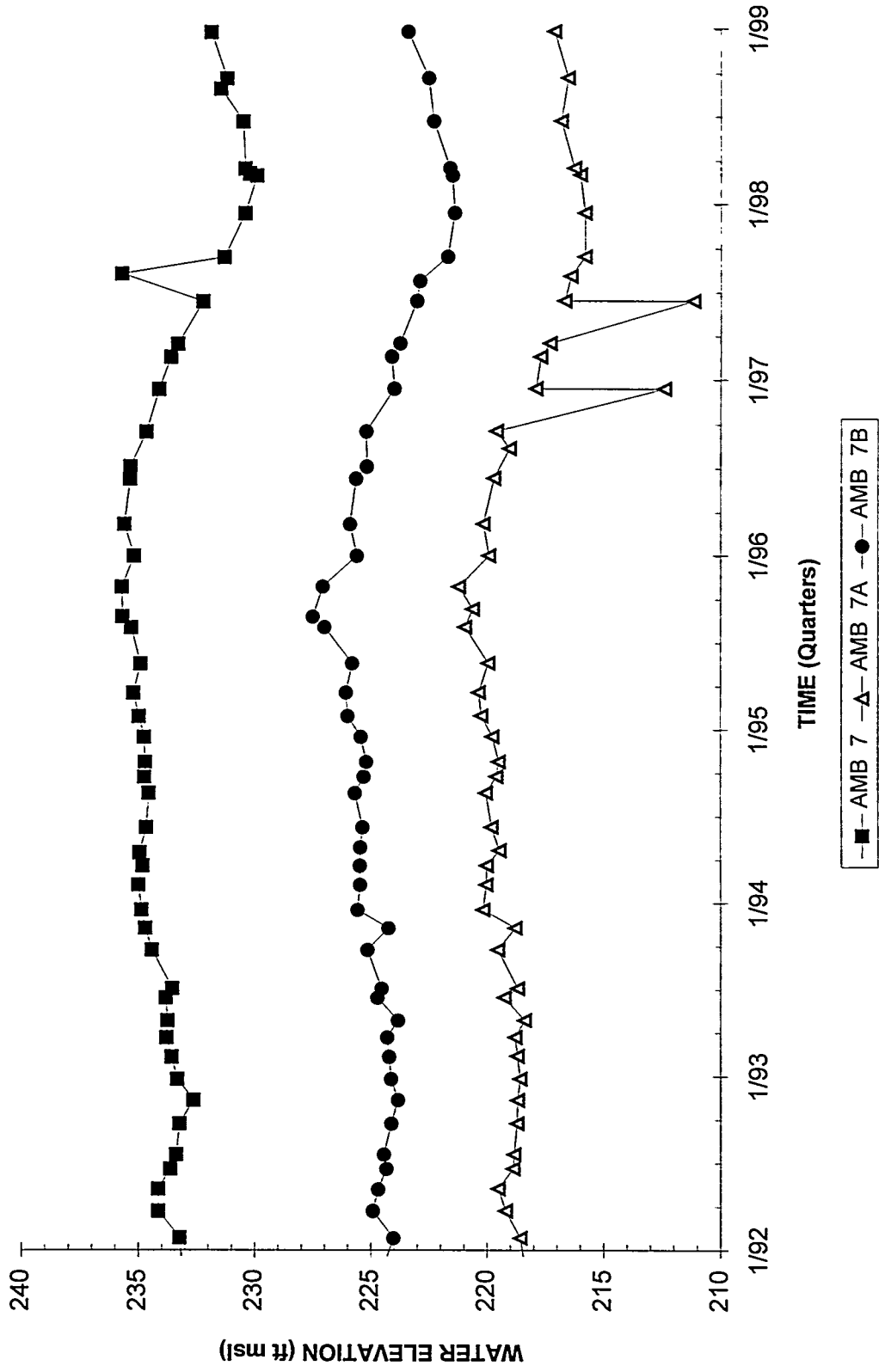


### Hydrograph Well AMB 6

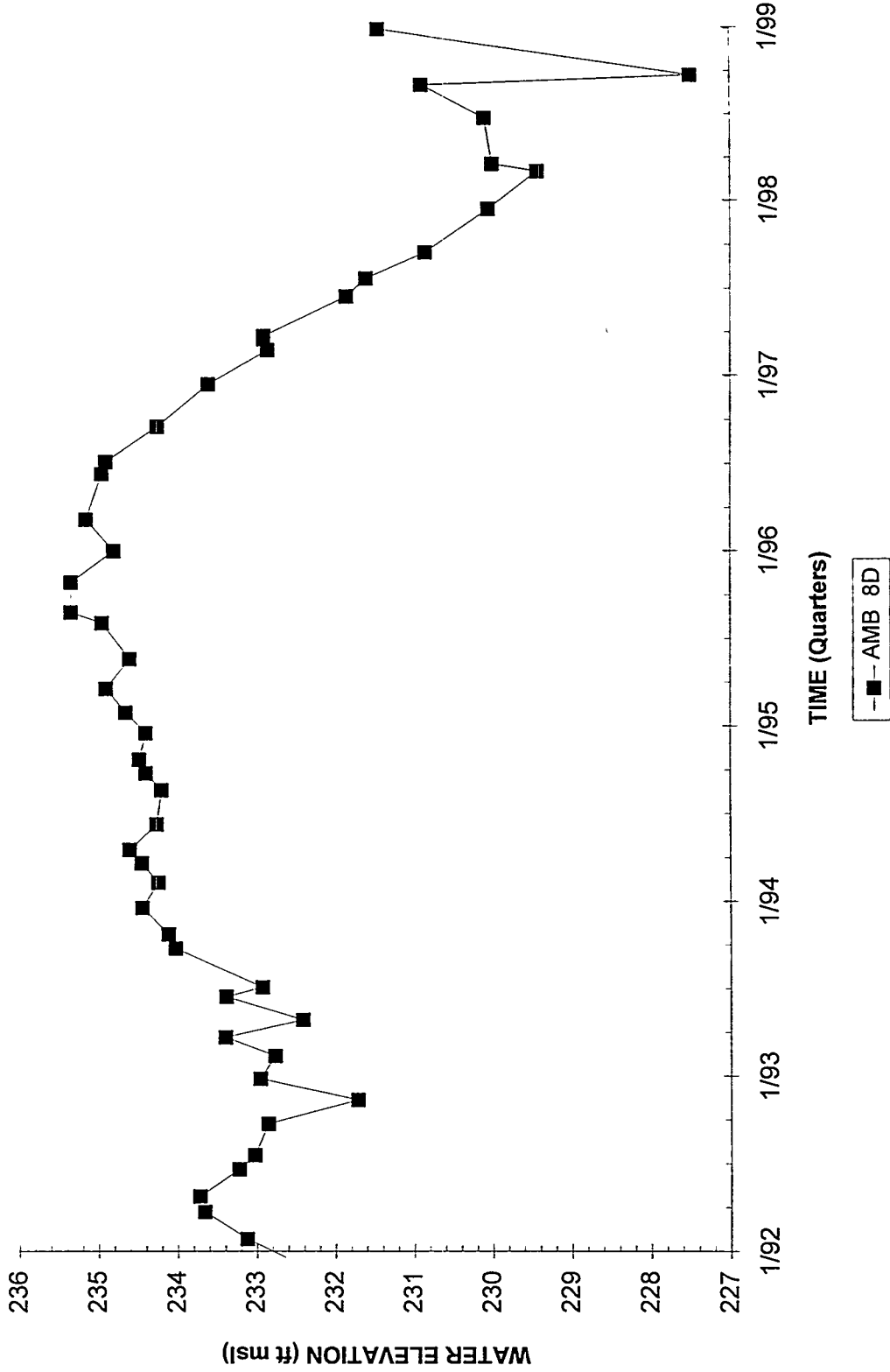




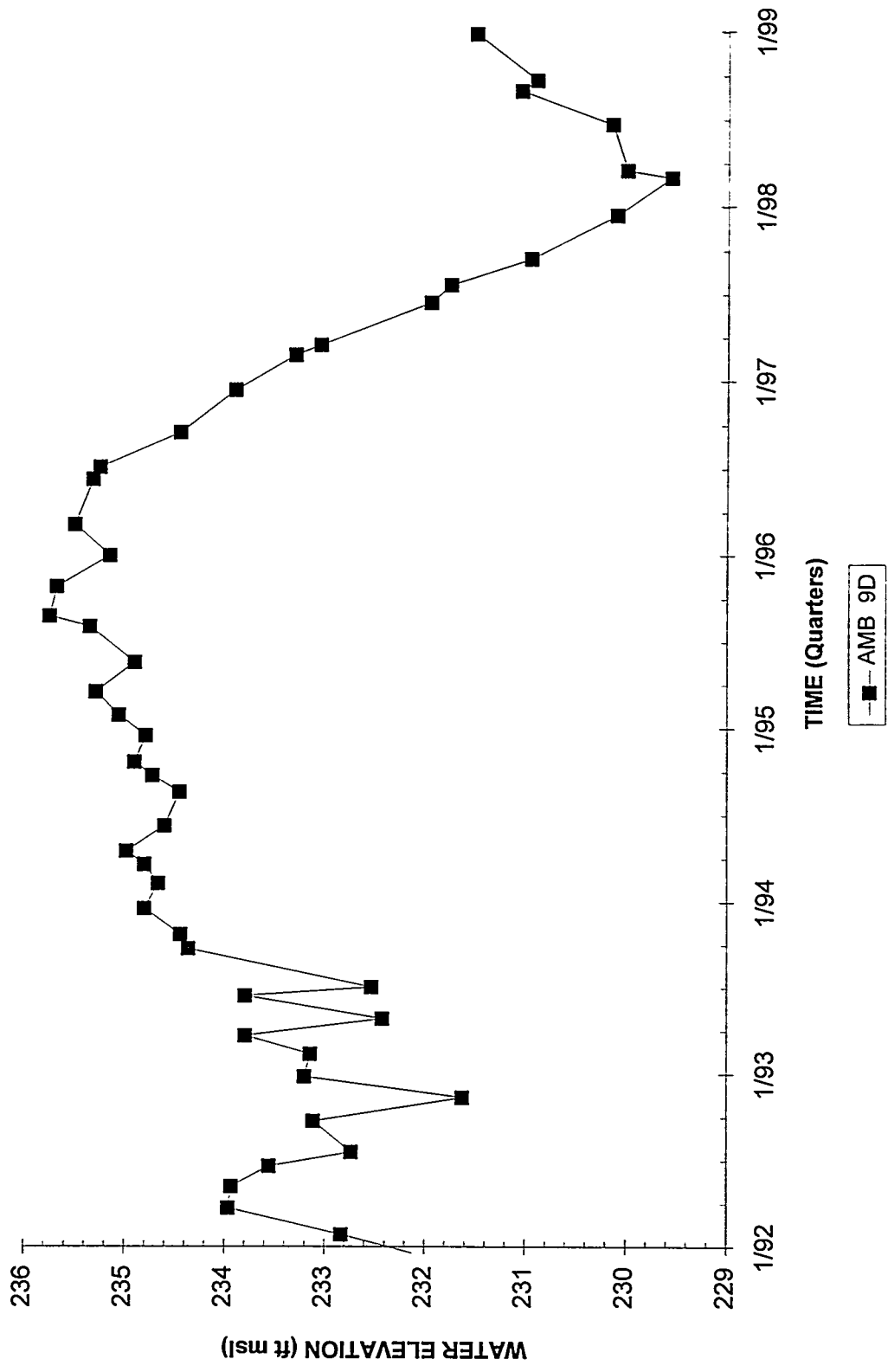
# Hydrograph Well Cluster AMB 7




### Hydrograph Well AMB 8D



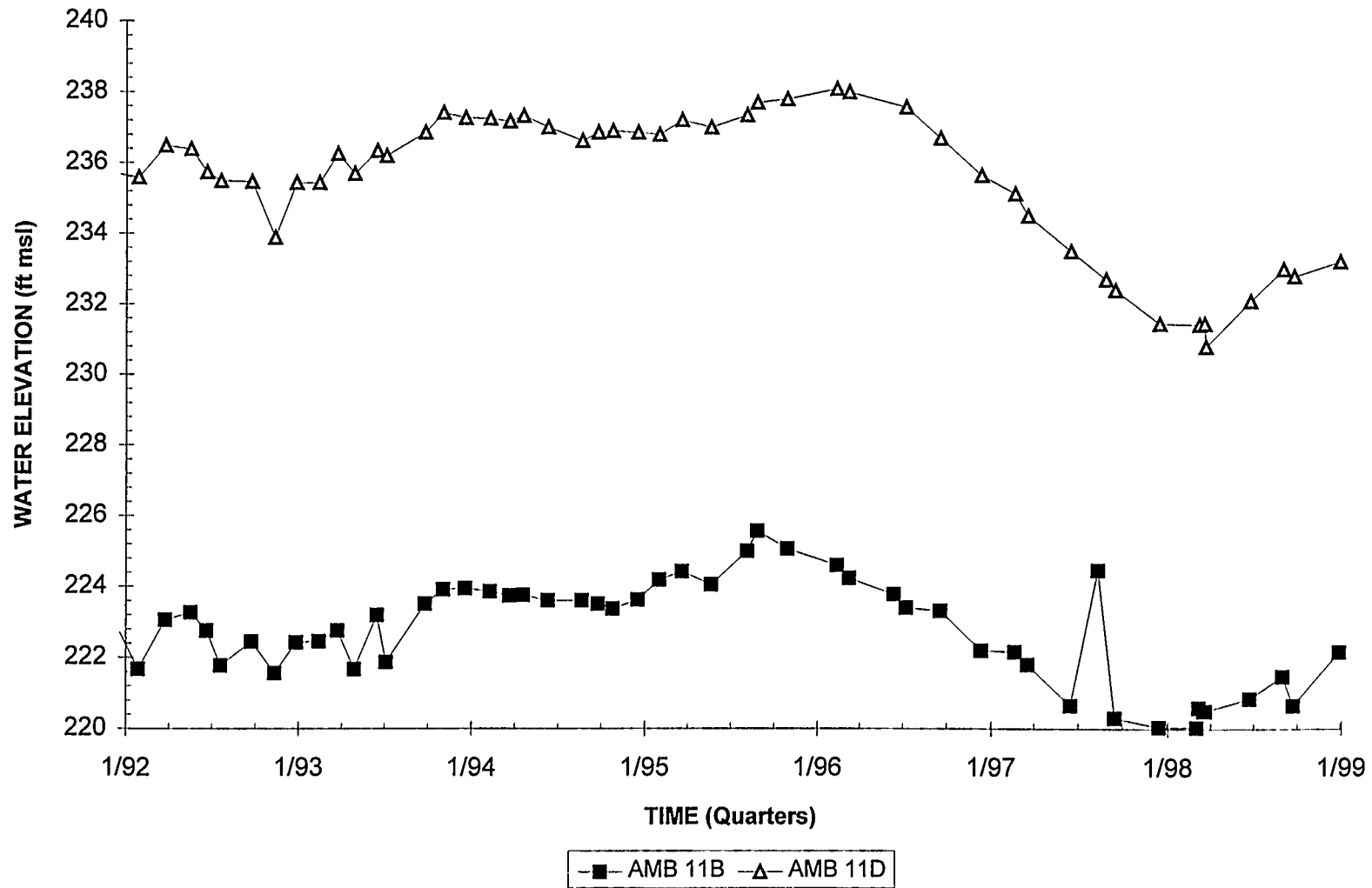
### Hydrograph Well AMB 9D



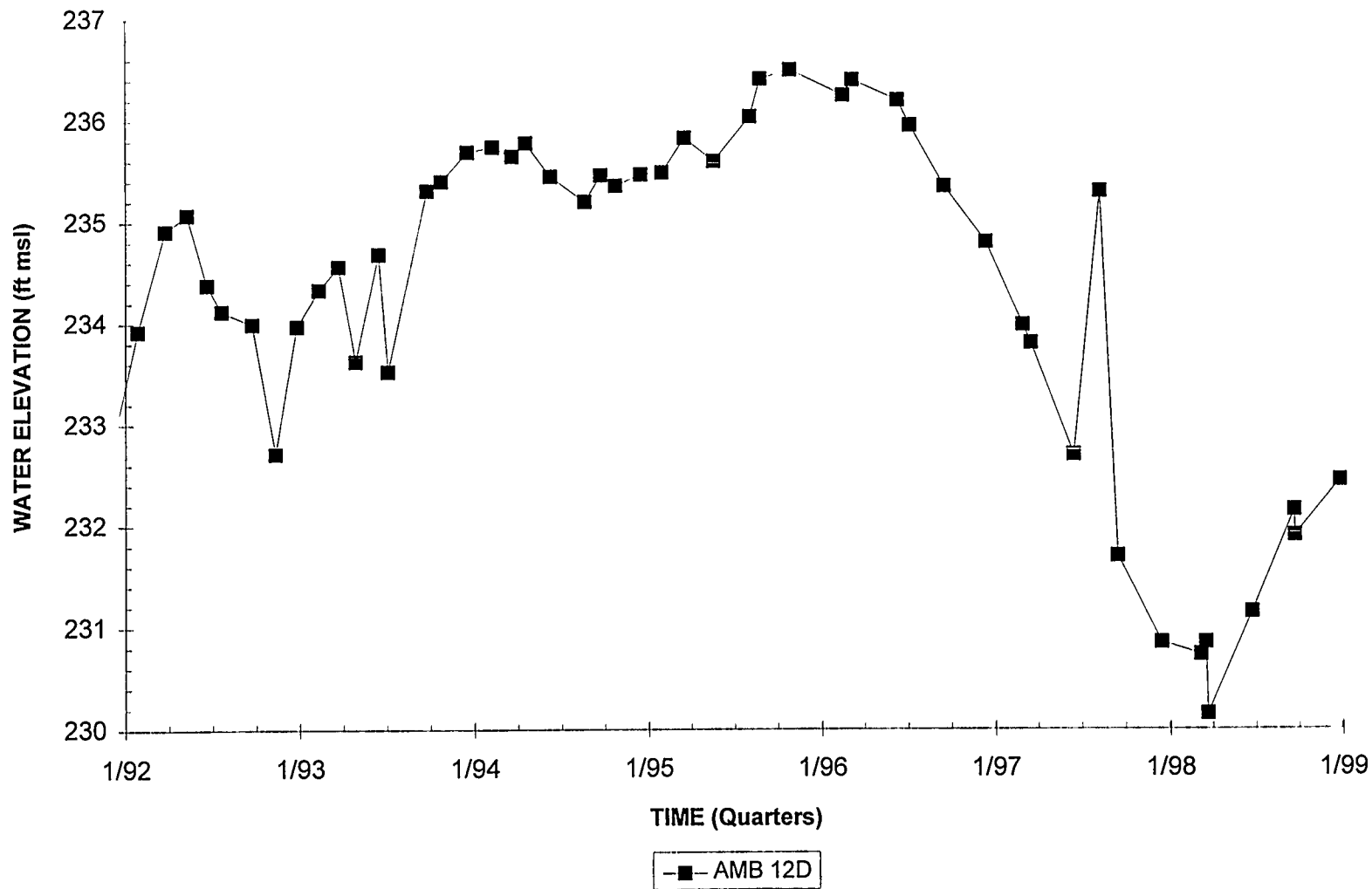
# Hydrograph Well Cluster AMB 10




### Hydrograph Well Cluster AMB 11



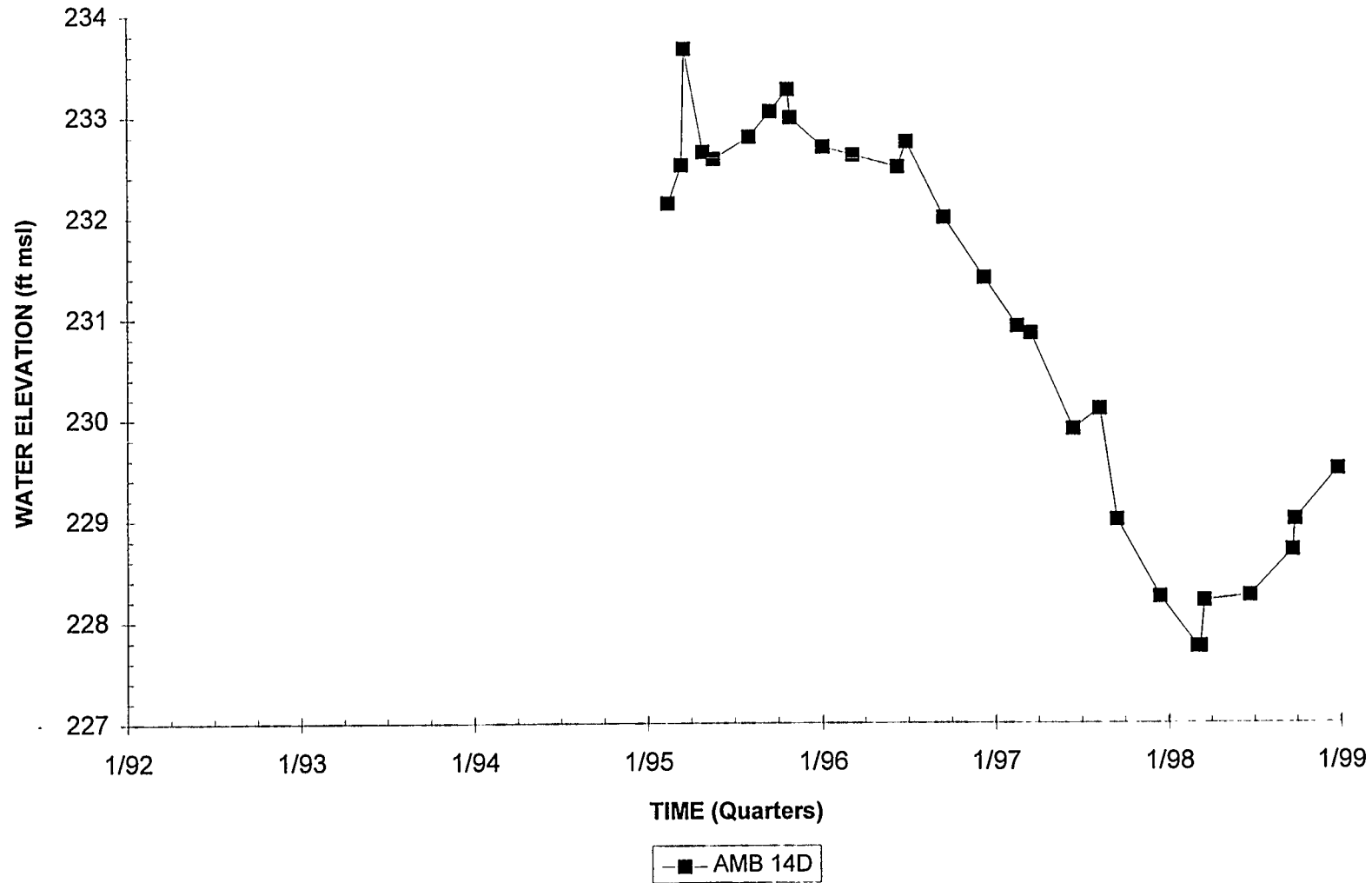
### Hydrograph Well AMB 12D



### Hydrograph Well AMB 13AR

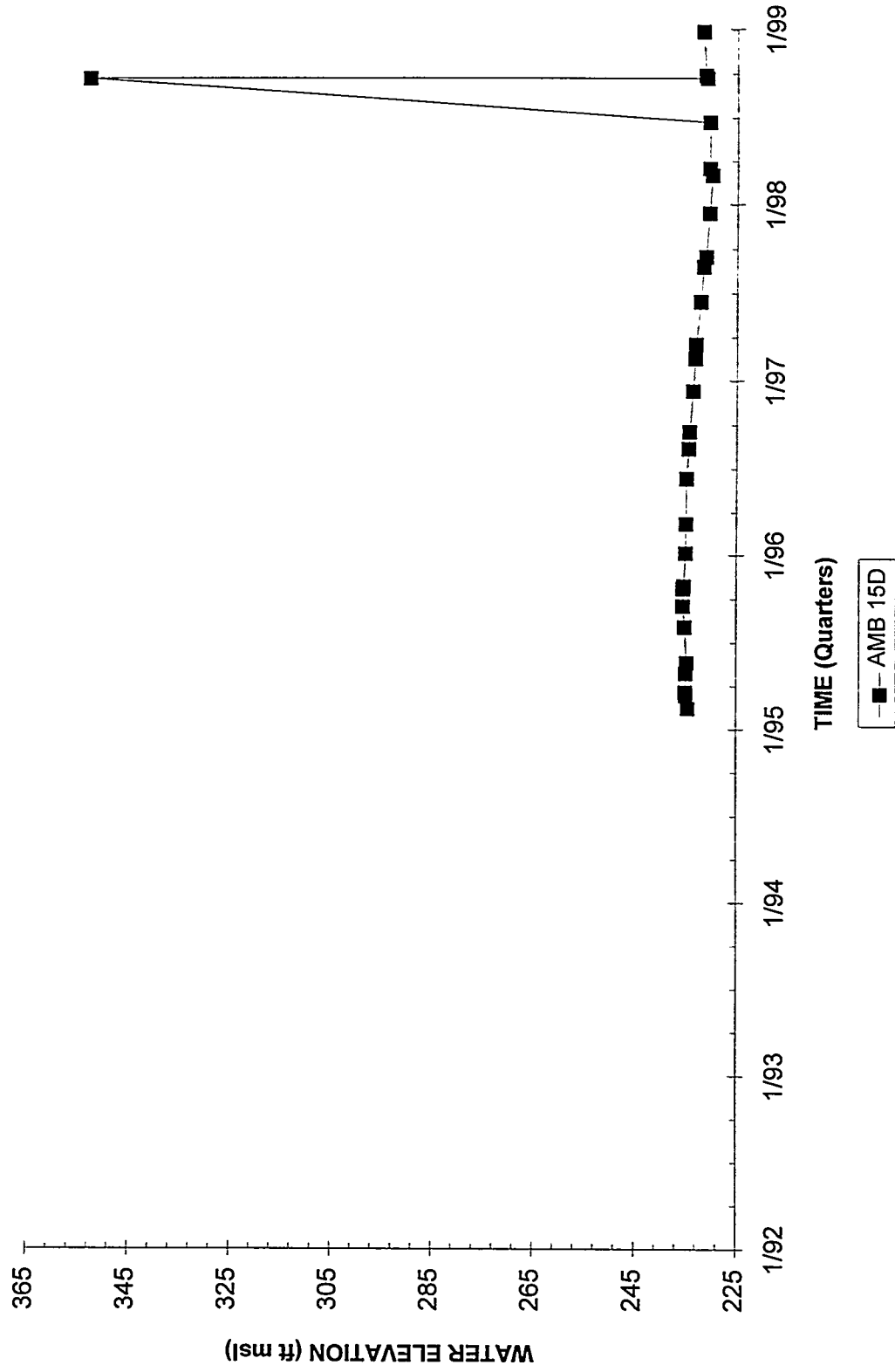


### Hydrograph Well AMB 14D

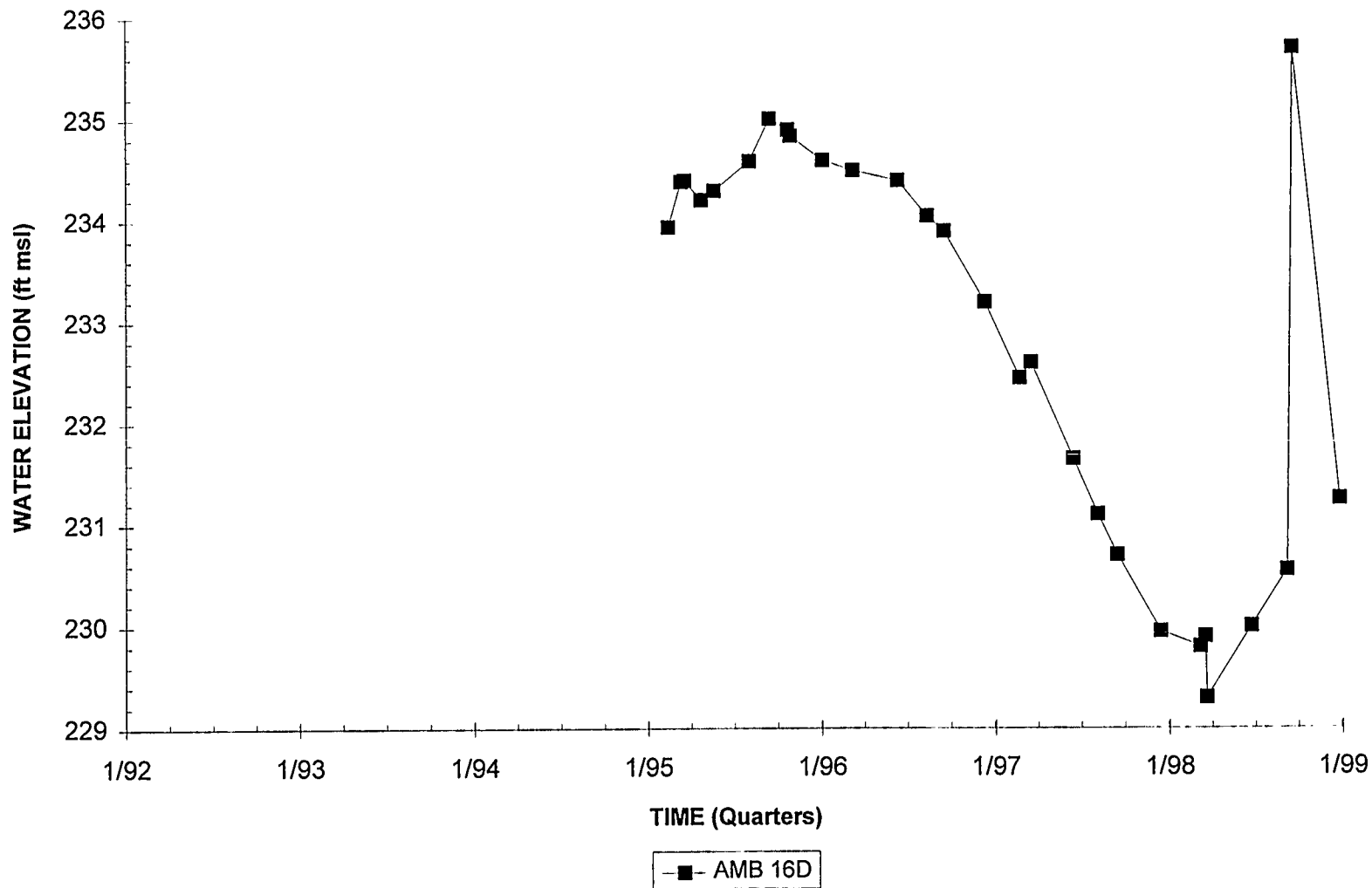




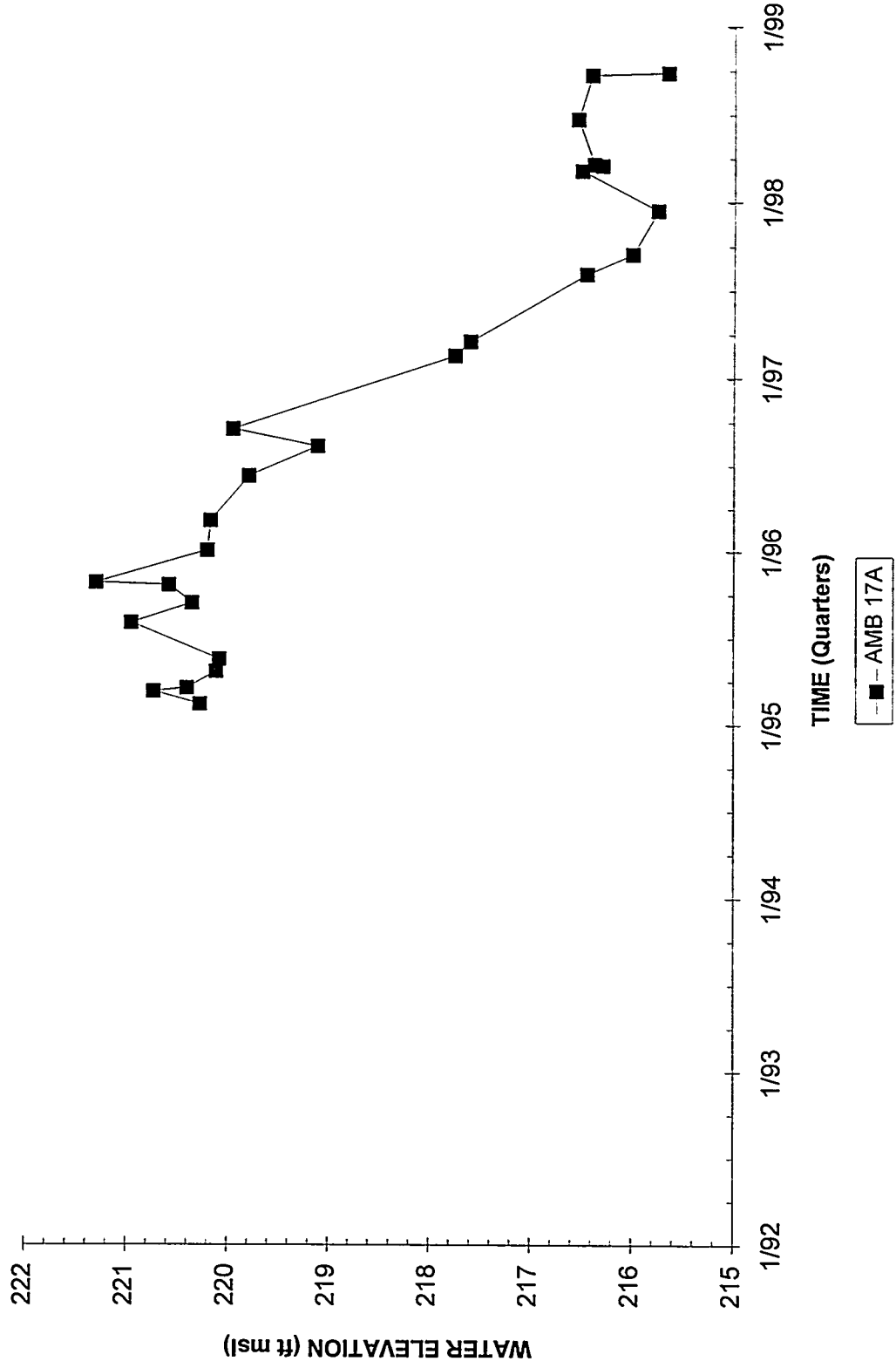
### Hydrograph Well AMB 15D



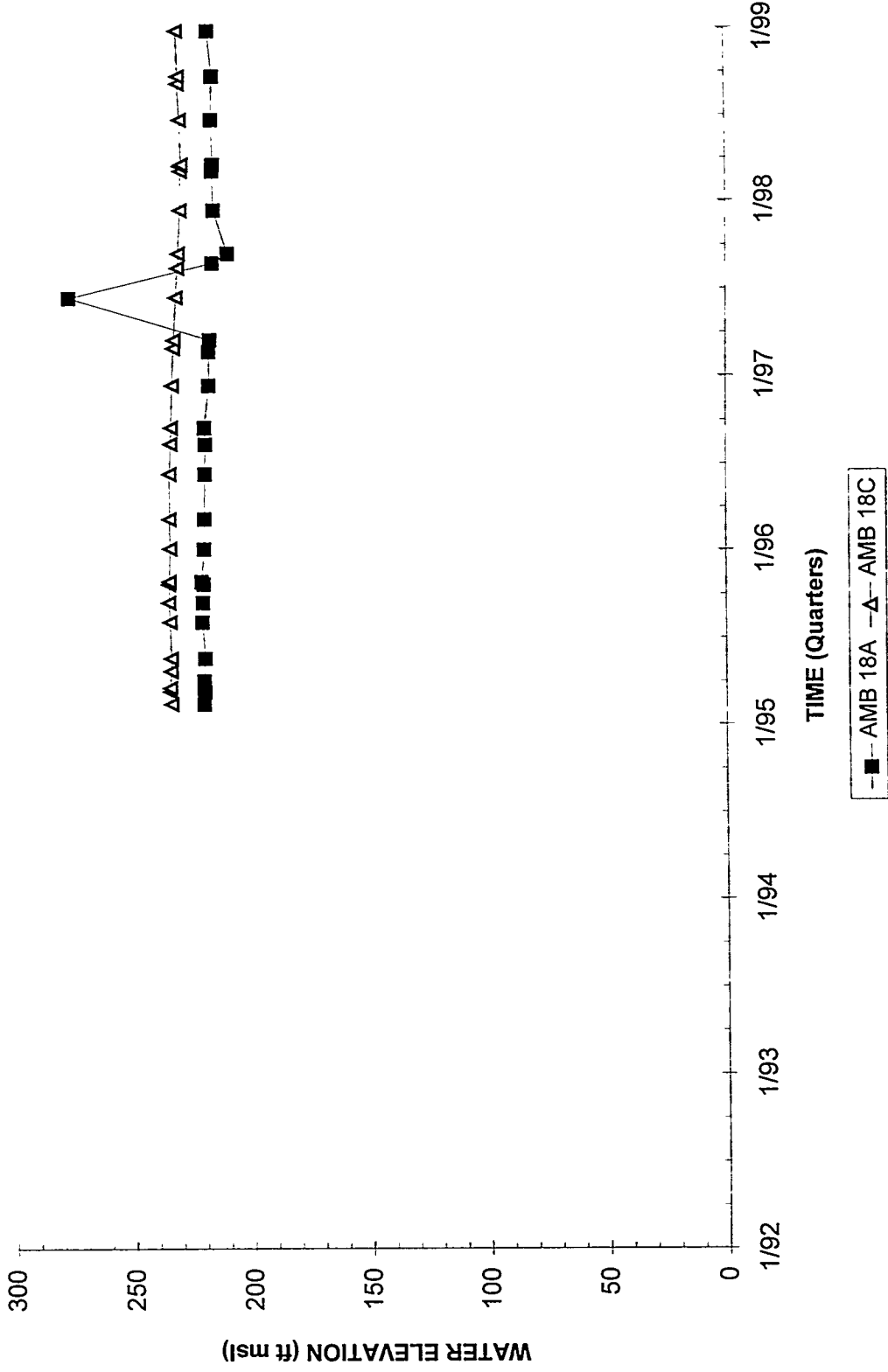
### Hydrograph Well AMB 16D



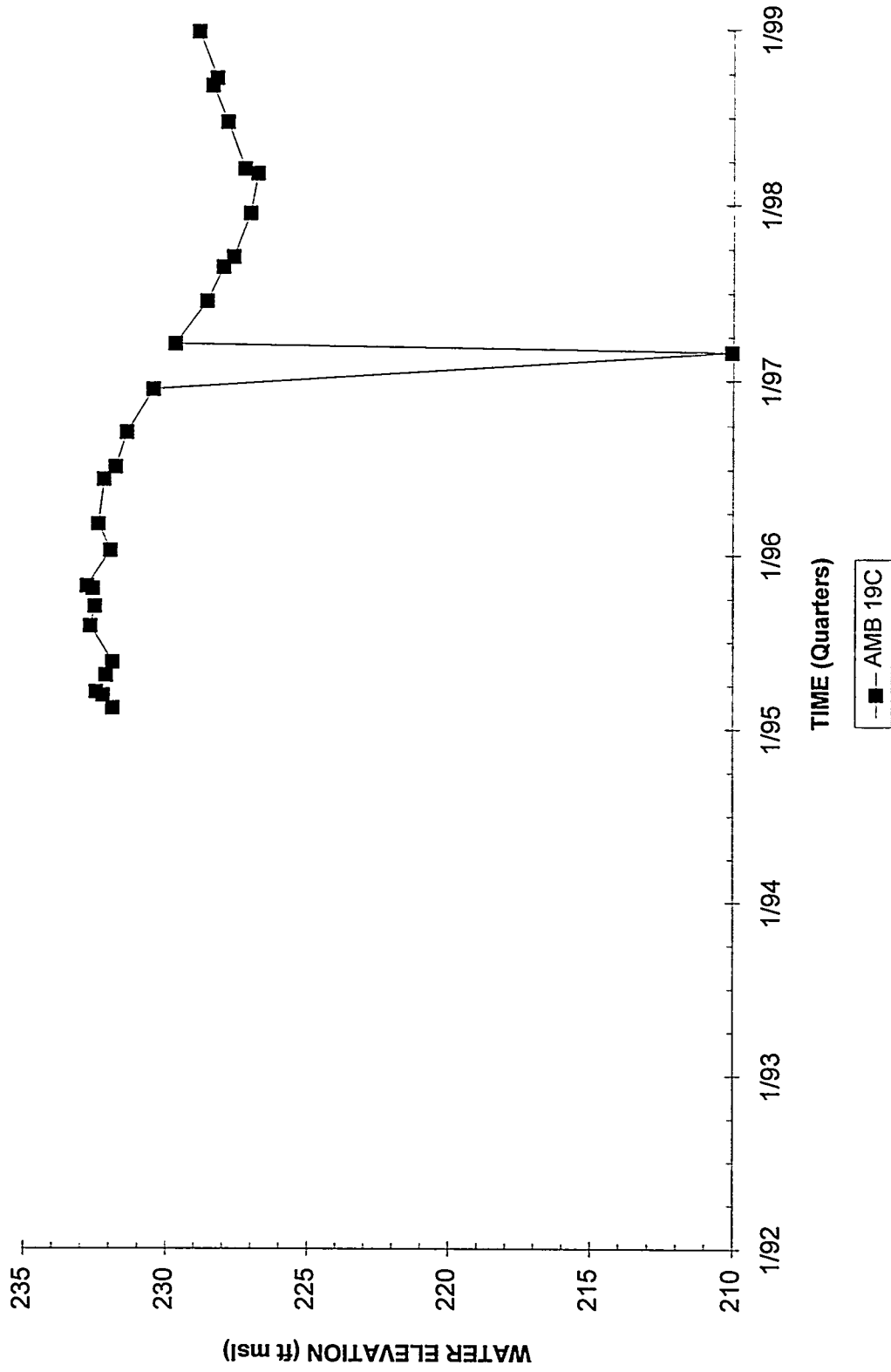
### Hydrograph Well AMB 17A



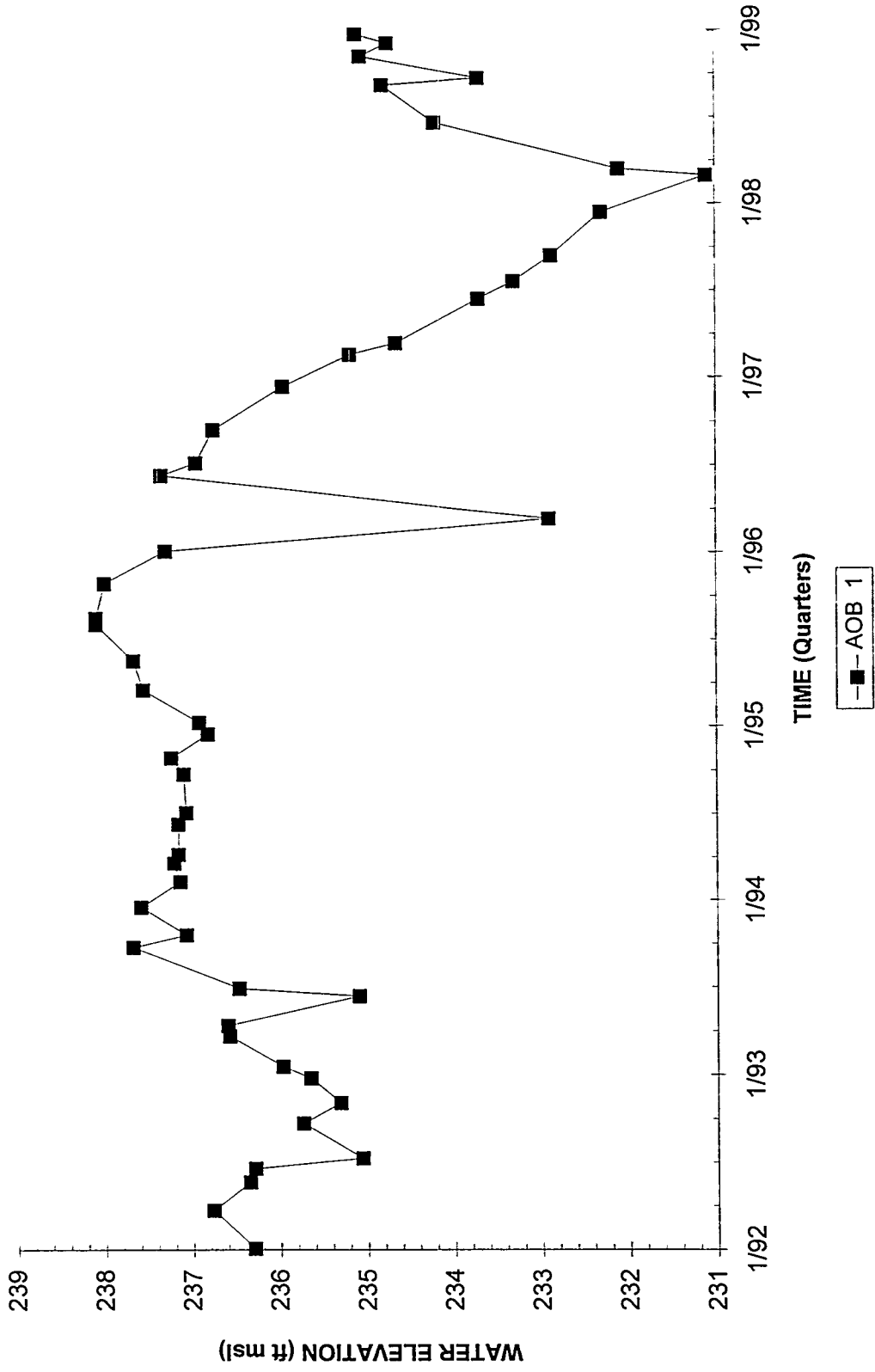
# Hydrograph Well Cluster AMB 18



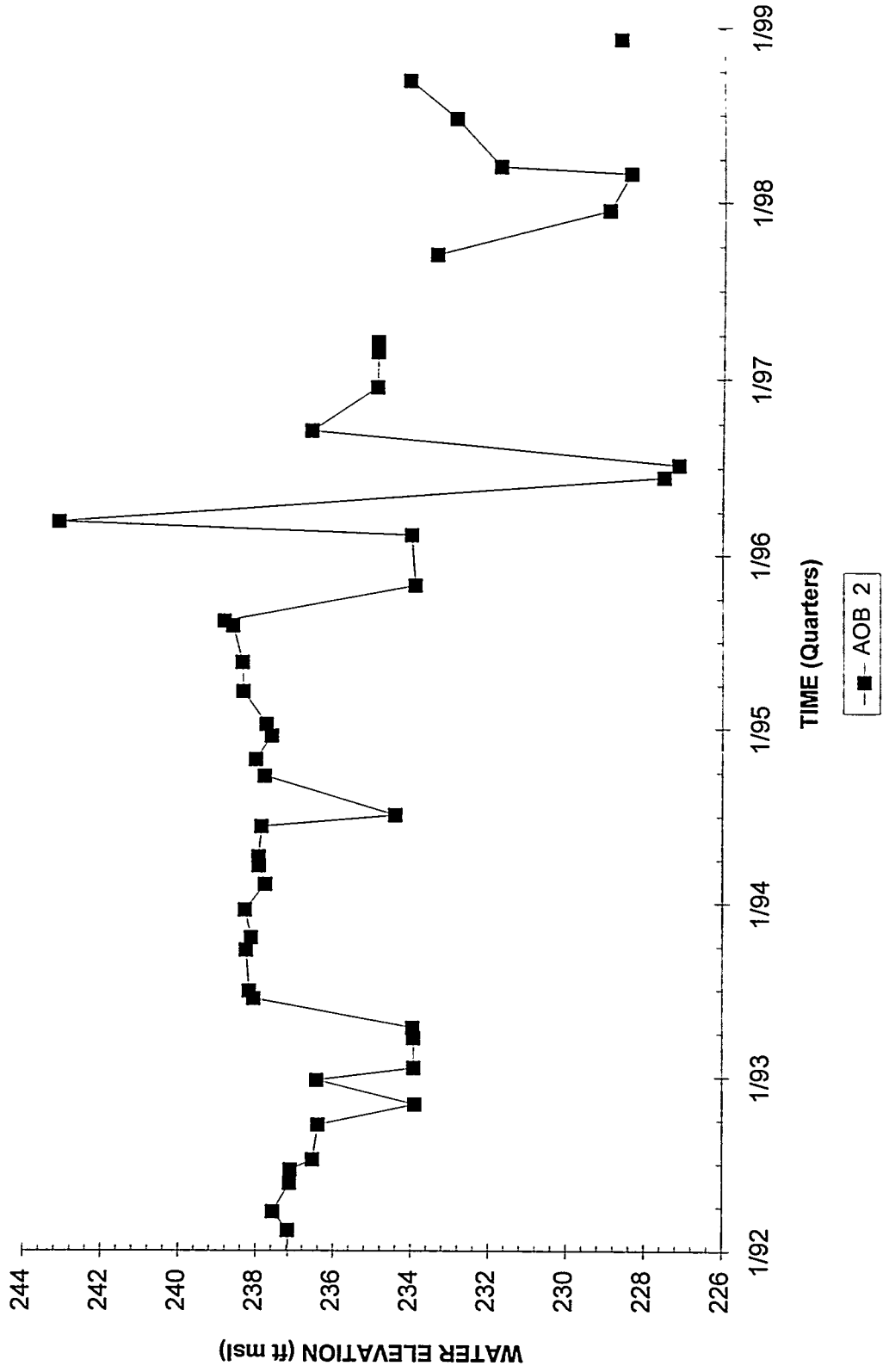
### Hydrograph Well AMB 19C



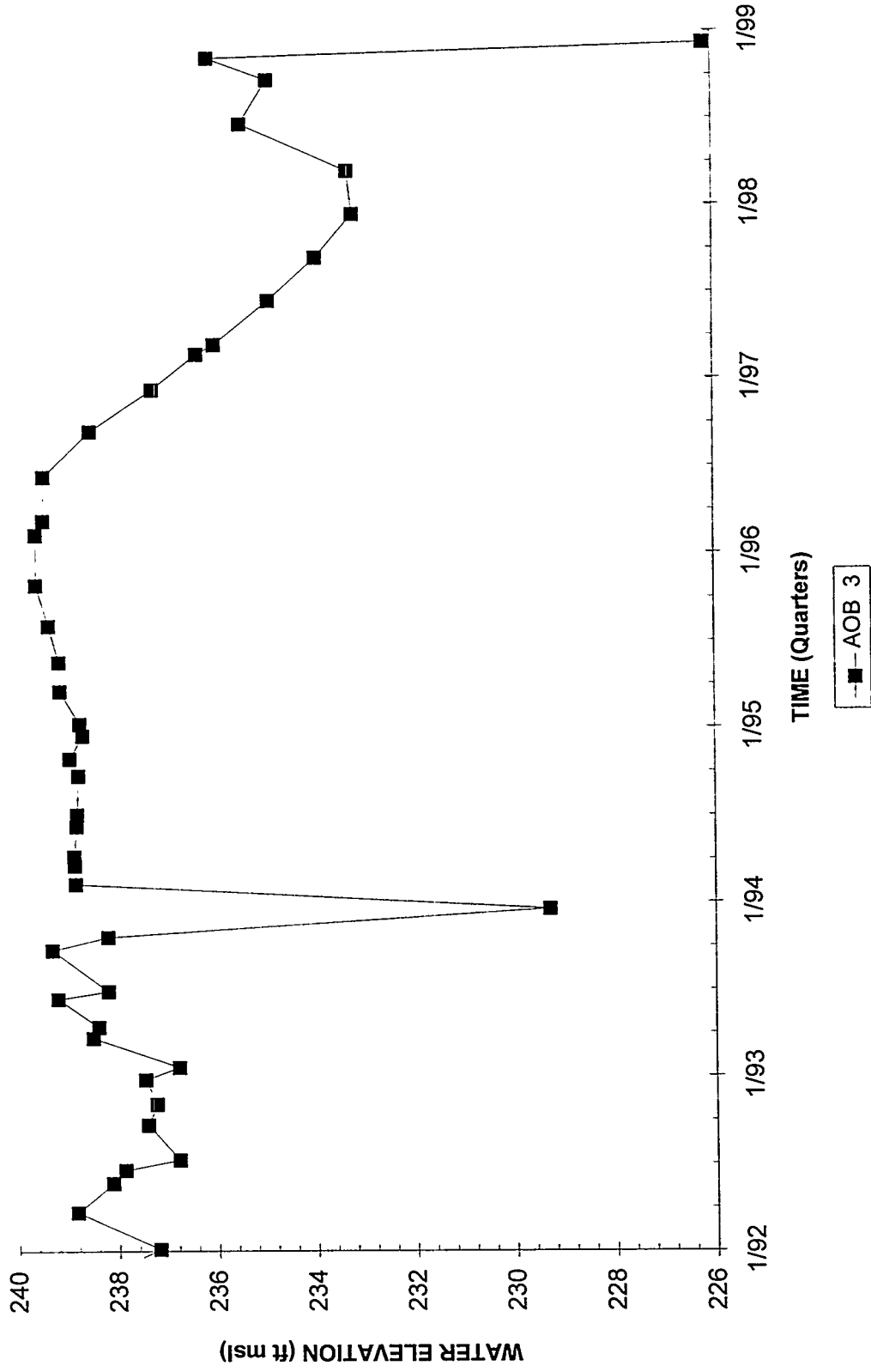
### Hydrograph Well AOB 1



### Hydrograph Well AOB 2

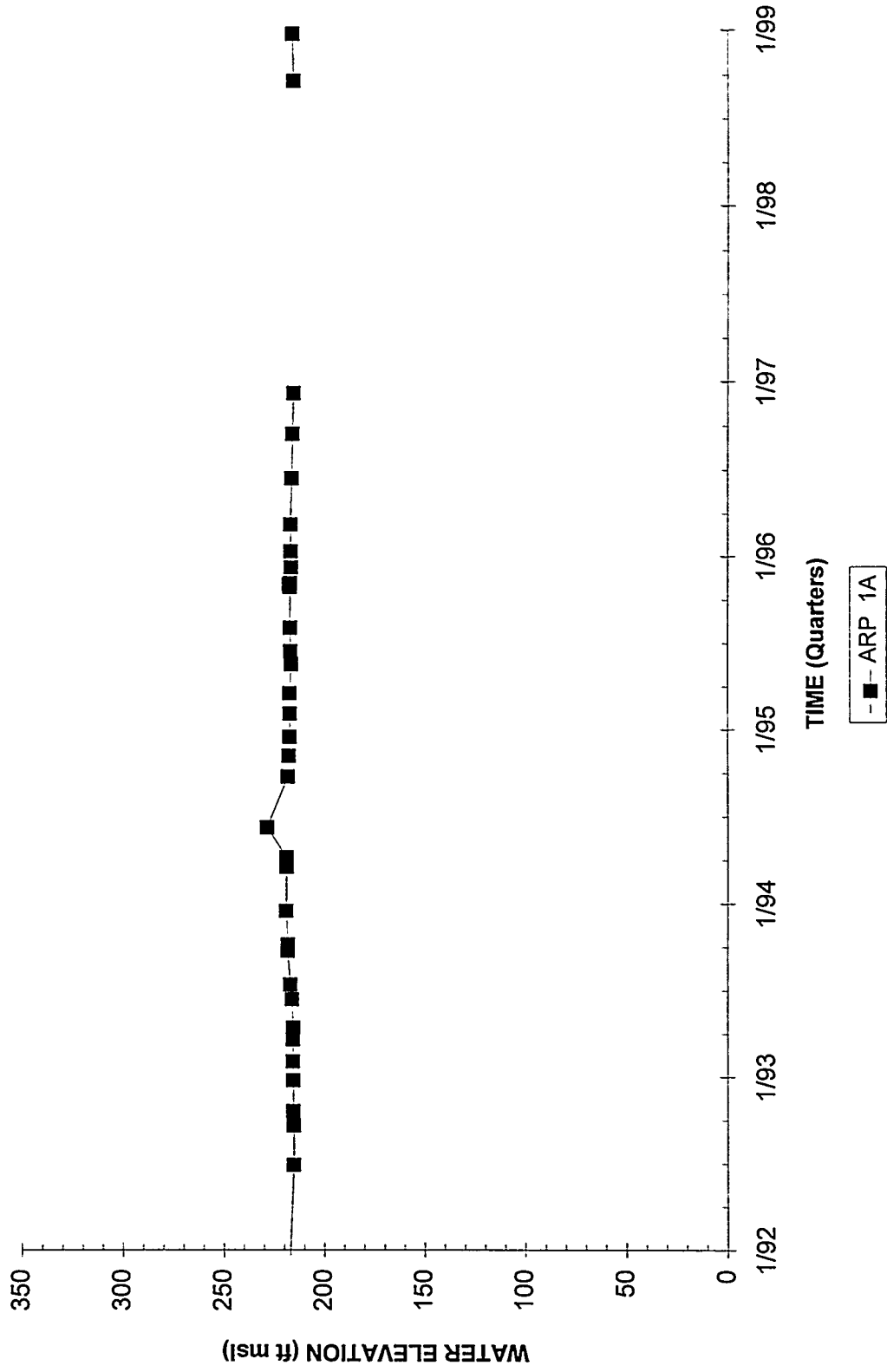


### Hydrograph Well AOB 3

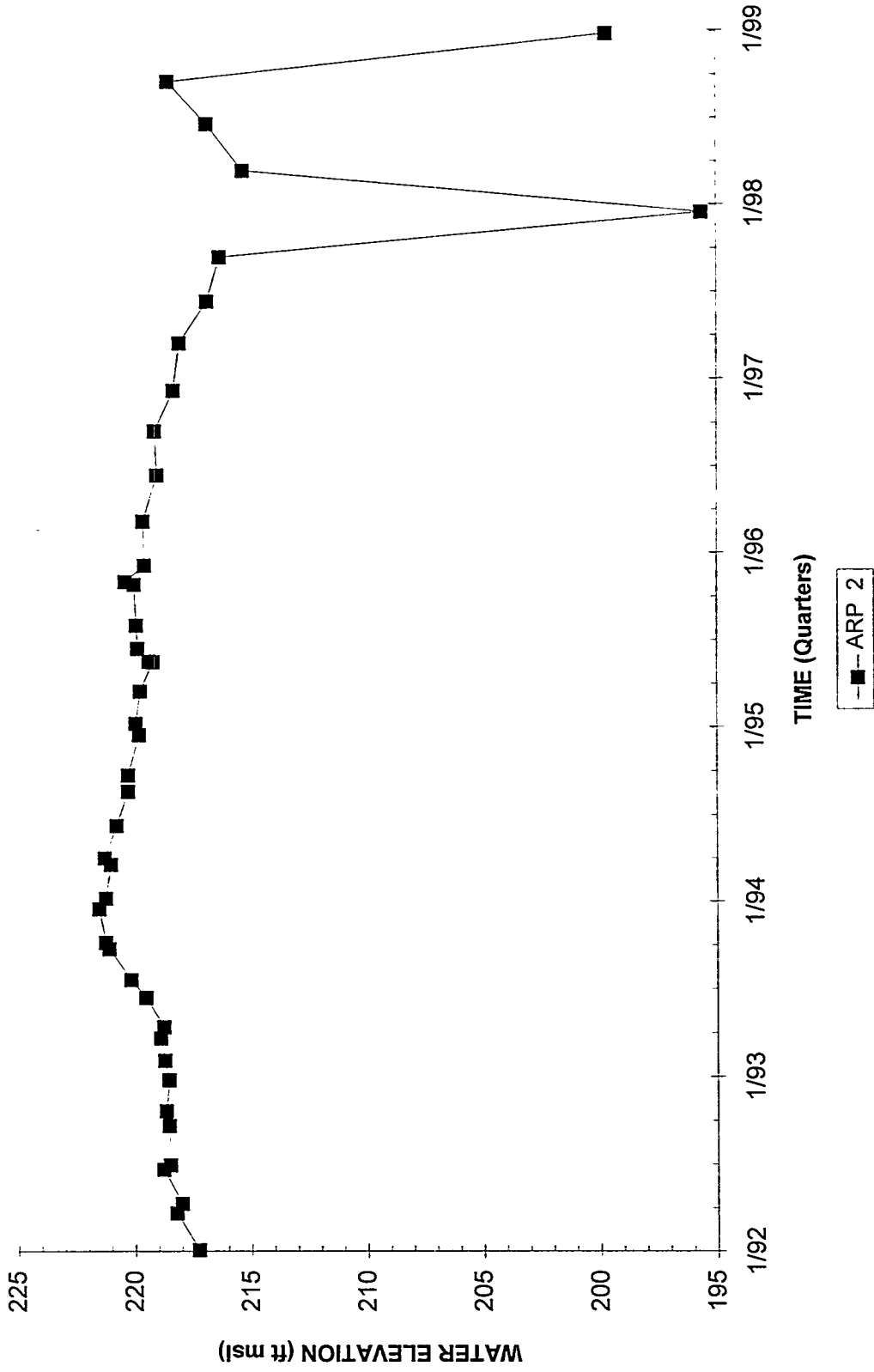




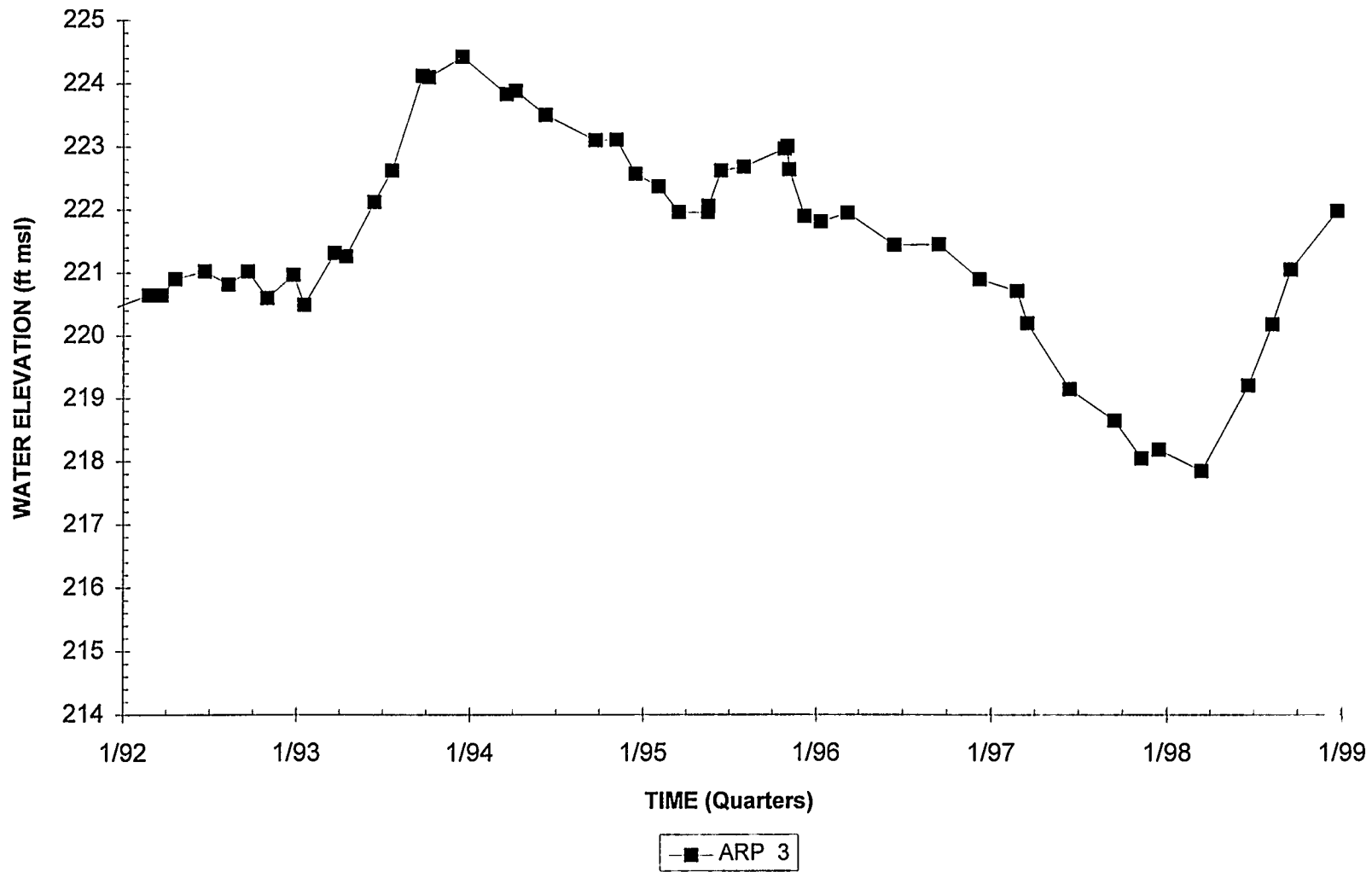
### Hydrograph Well ARP 1A



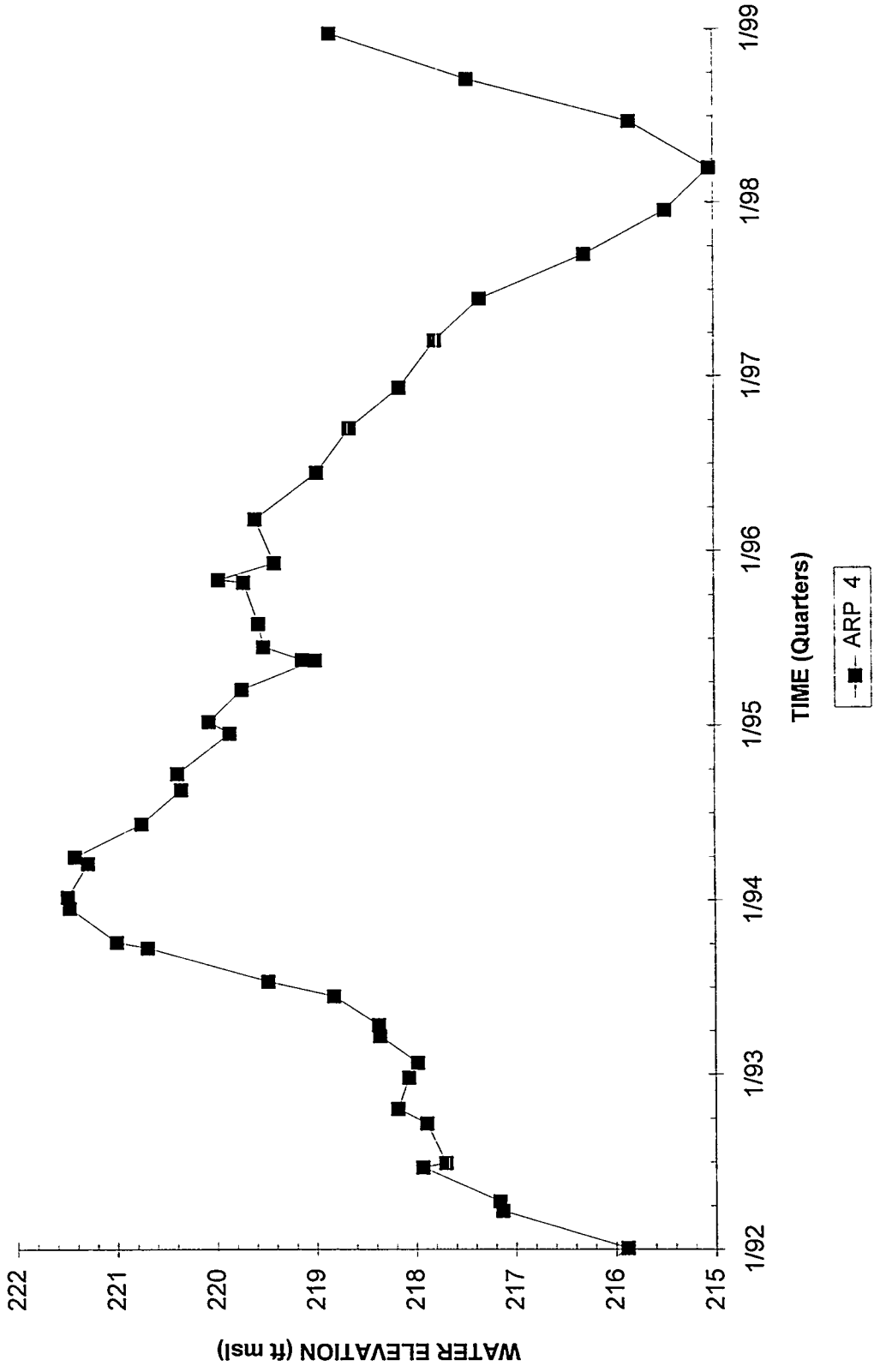
# Hydrograph Well ARP 2



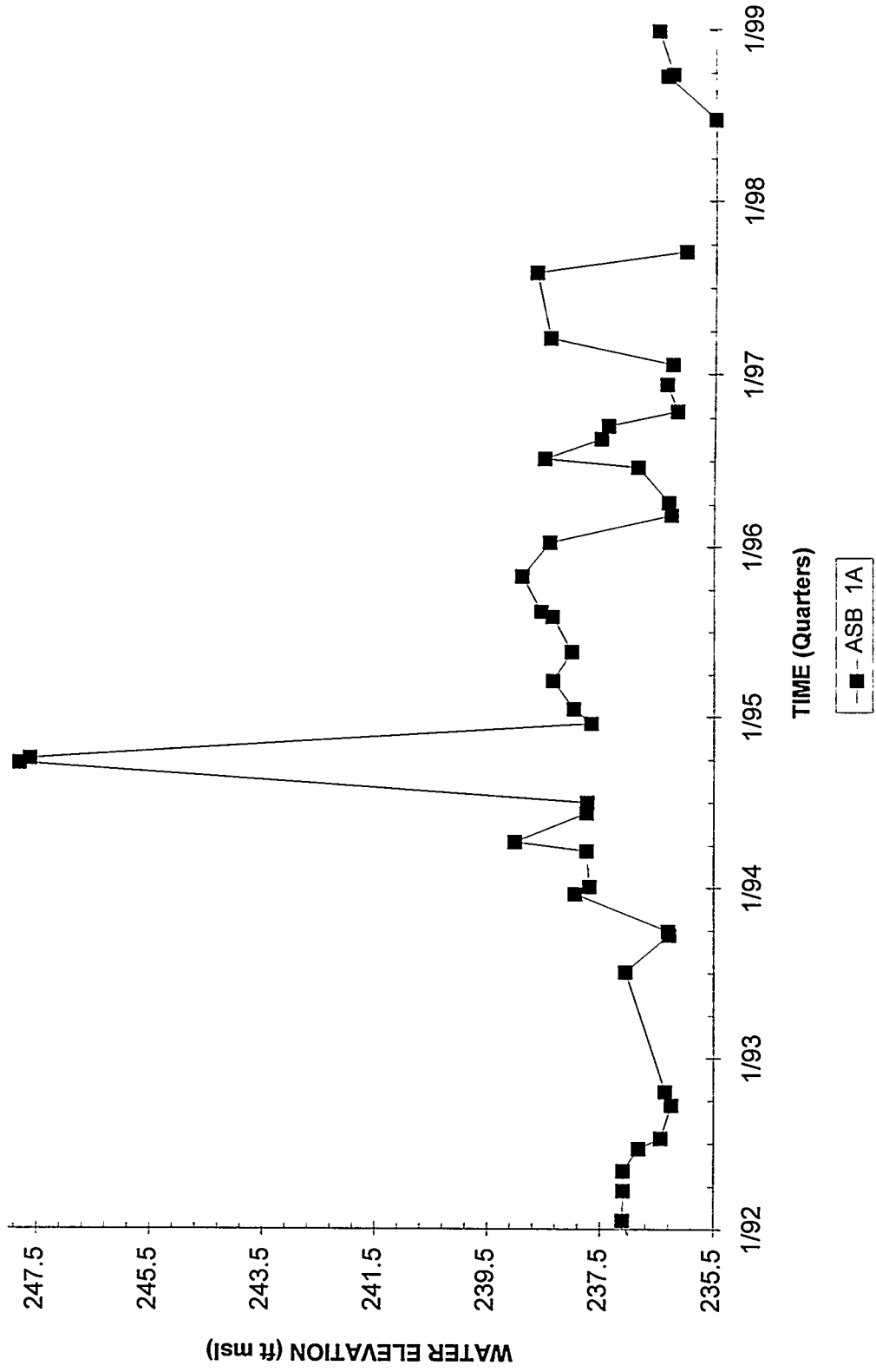
### Hydrograph Well ARP 3



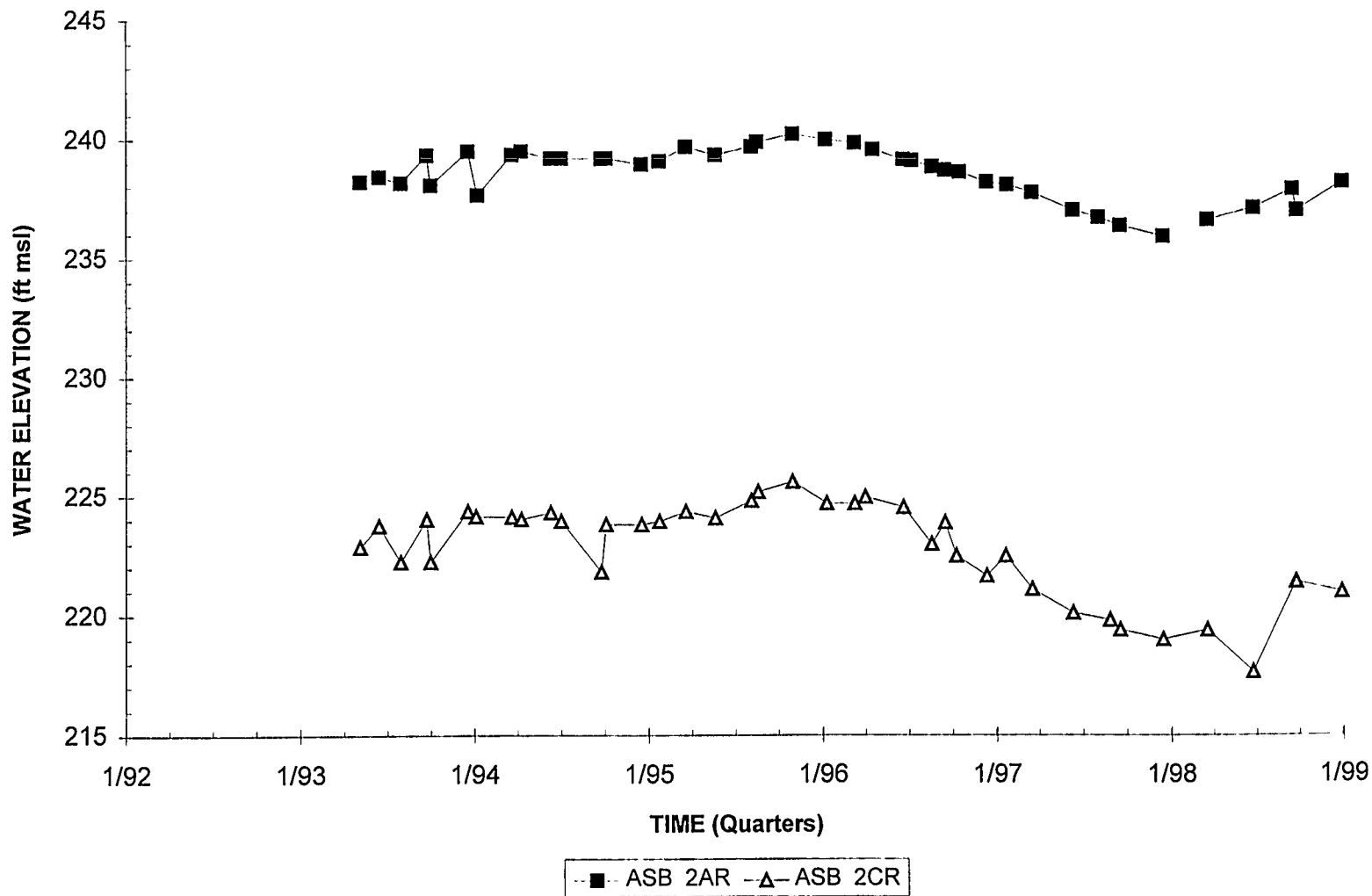
# Hydrograph Well ARP 4



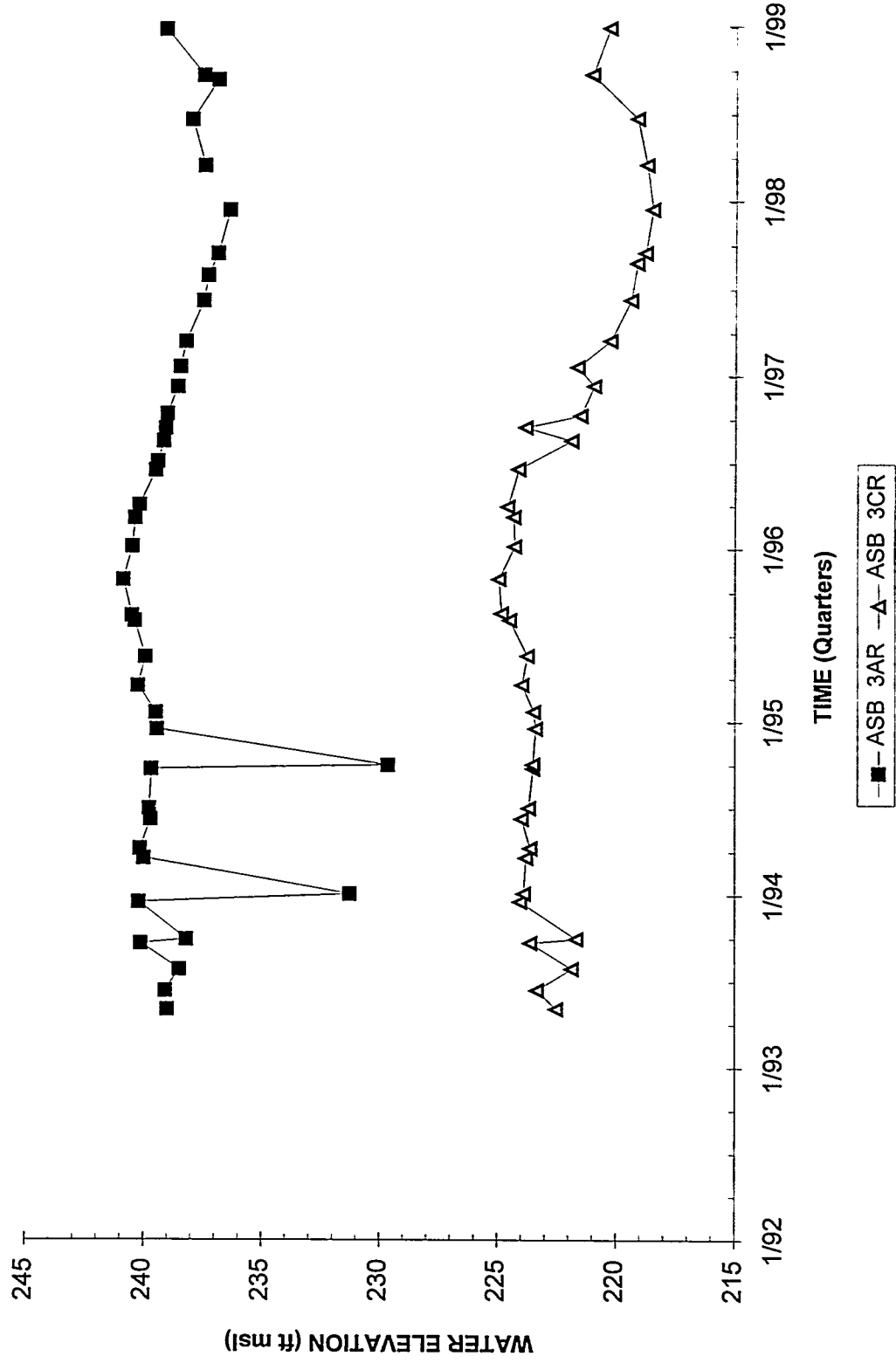
### Hydrograph Well ASB 1A



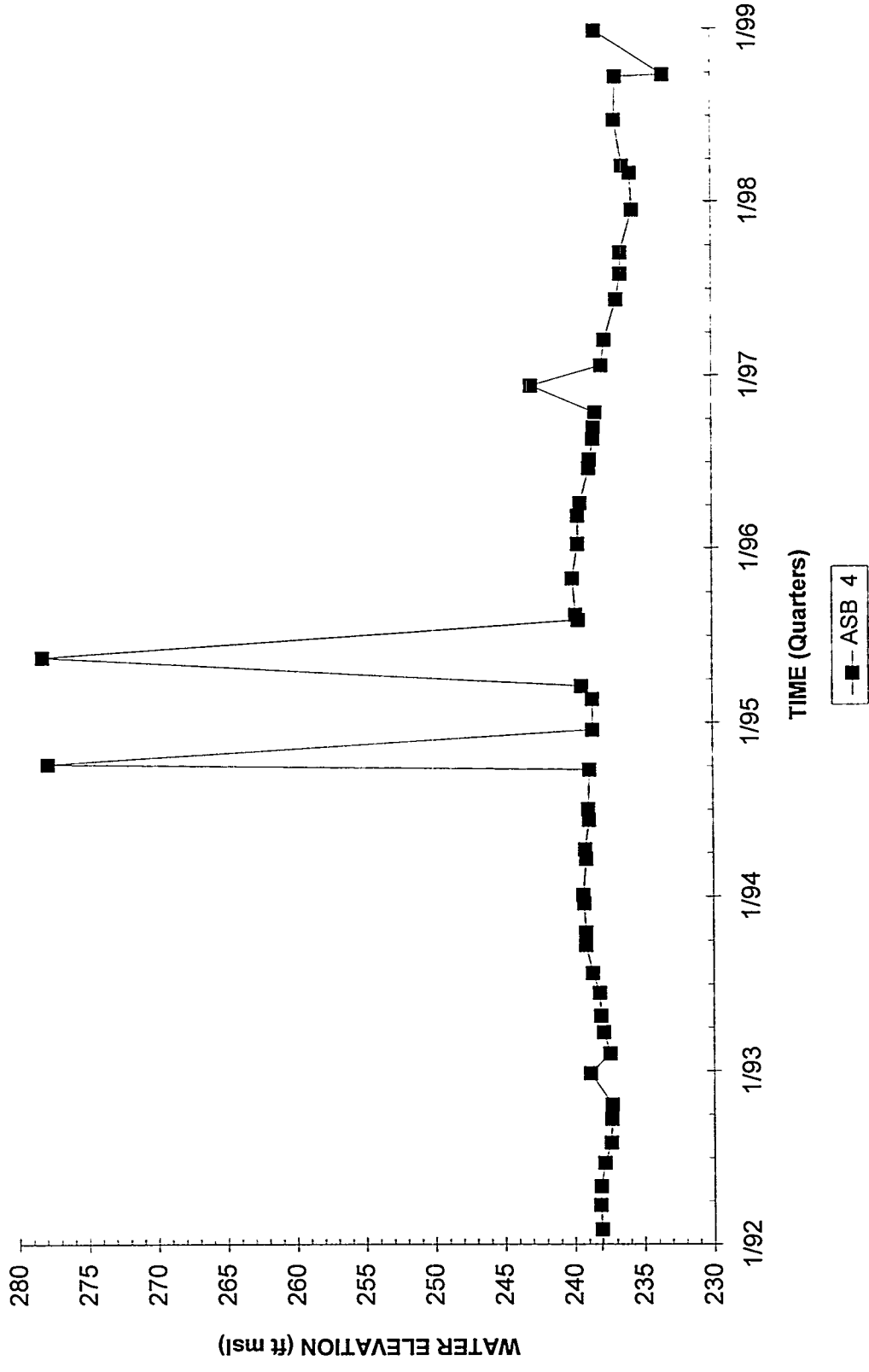
### Hydrograph Well Cluster ASB 2



### Hydrograph Well Cluster ASB 3

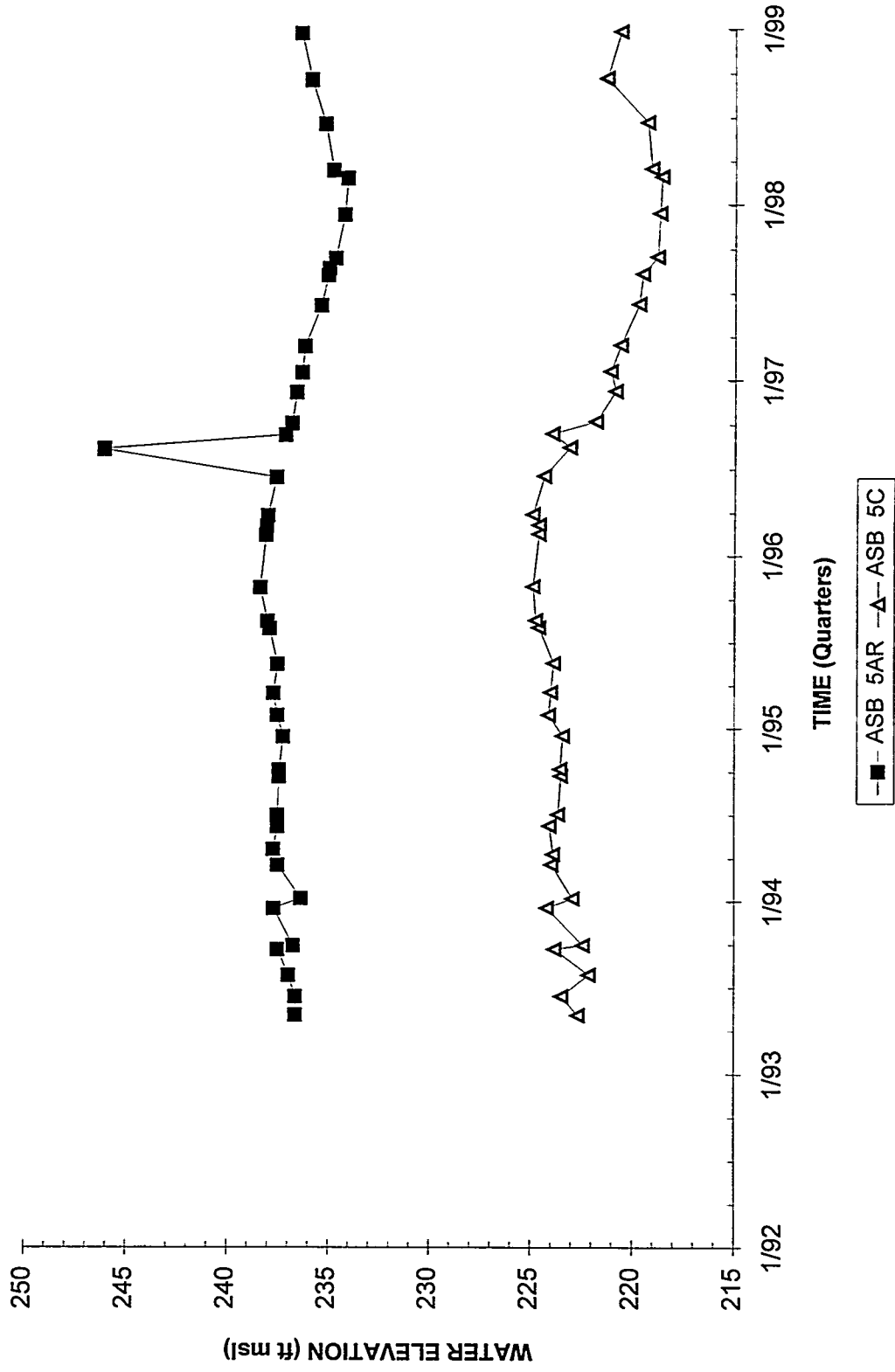


# Hydrograph Well ASB 4

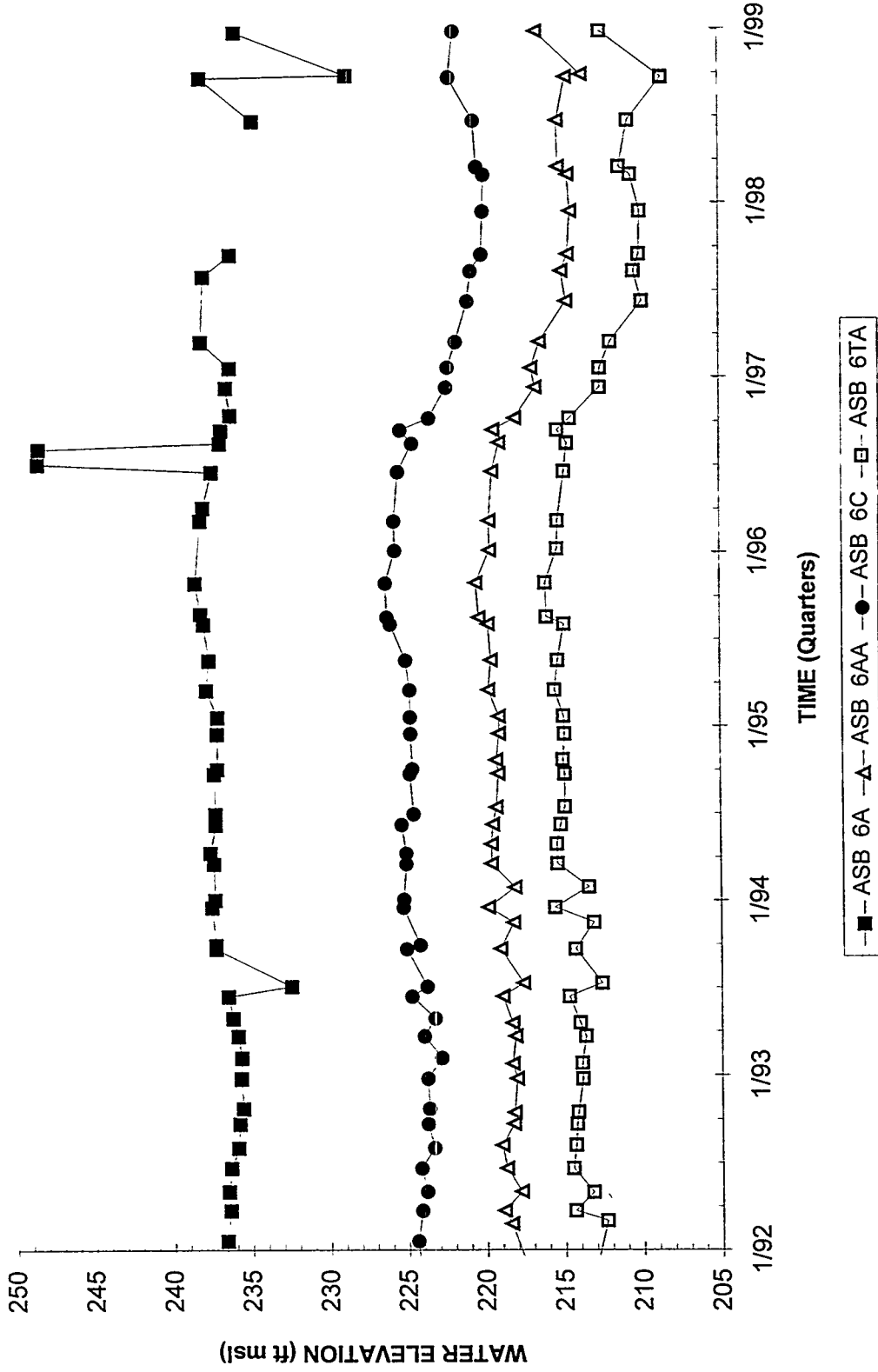




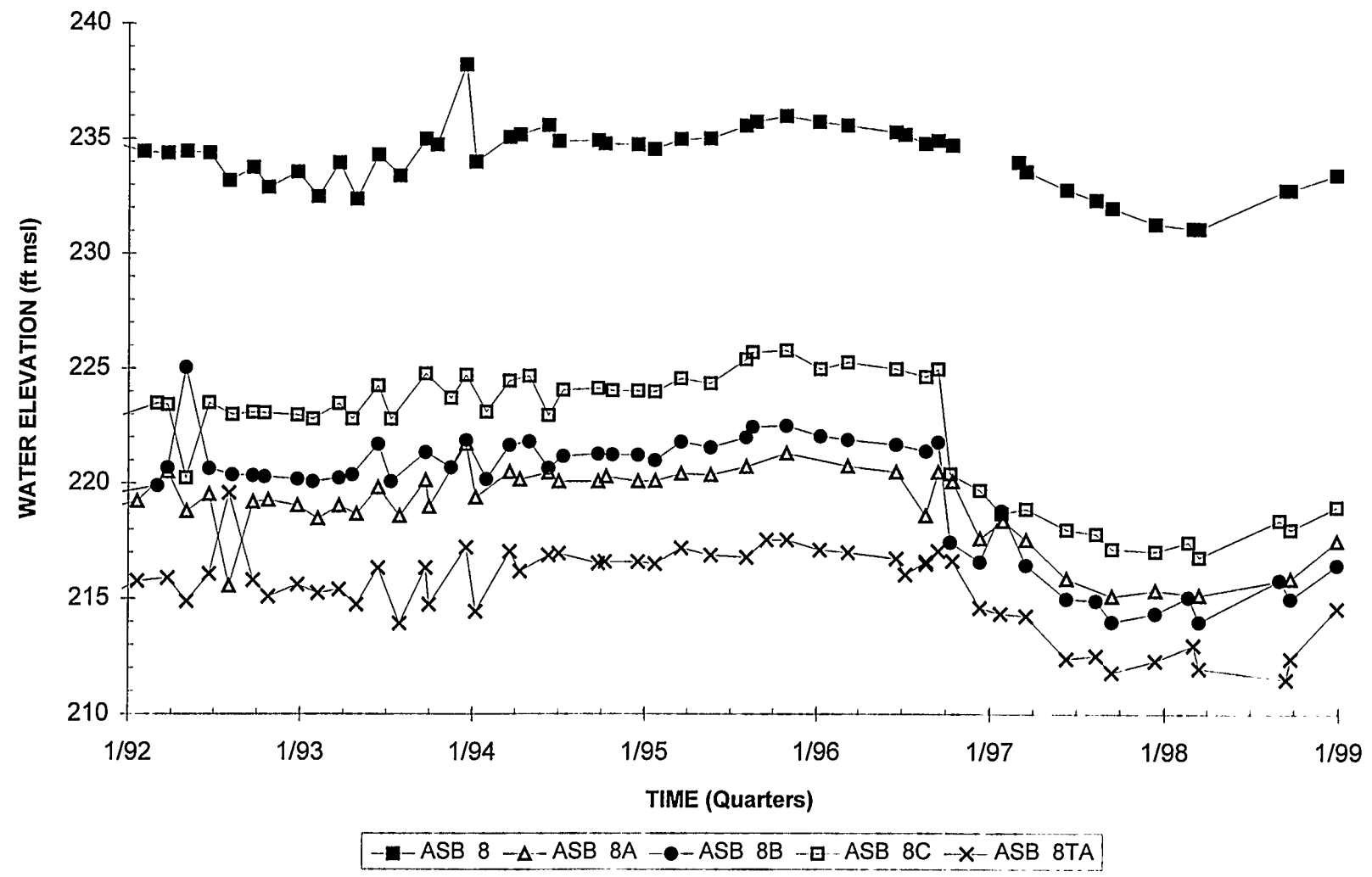
### Hydrograph Well Cluster ASB 5




# Hydrograph Well Cluster ASB 6



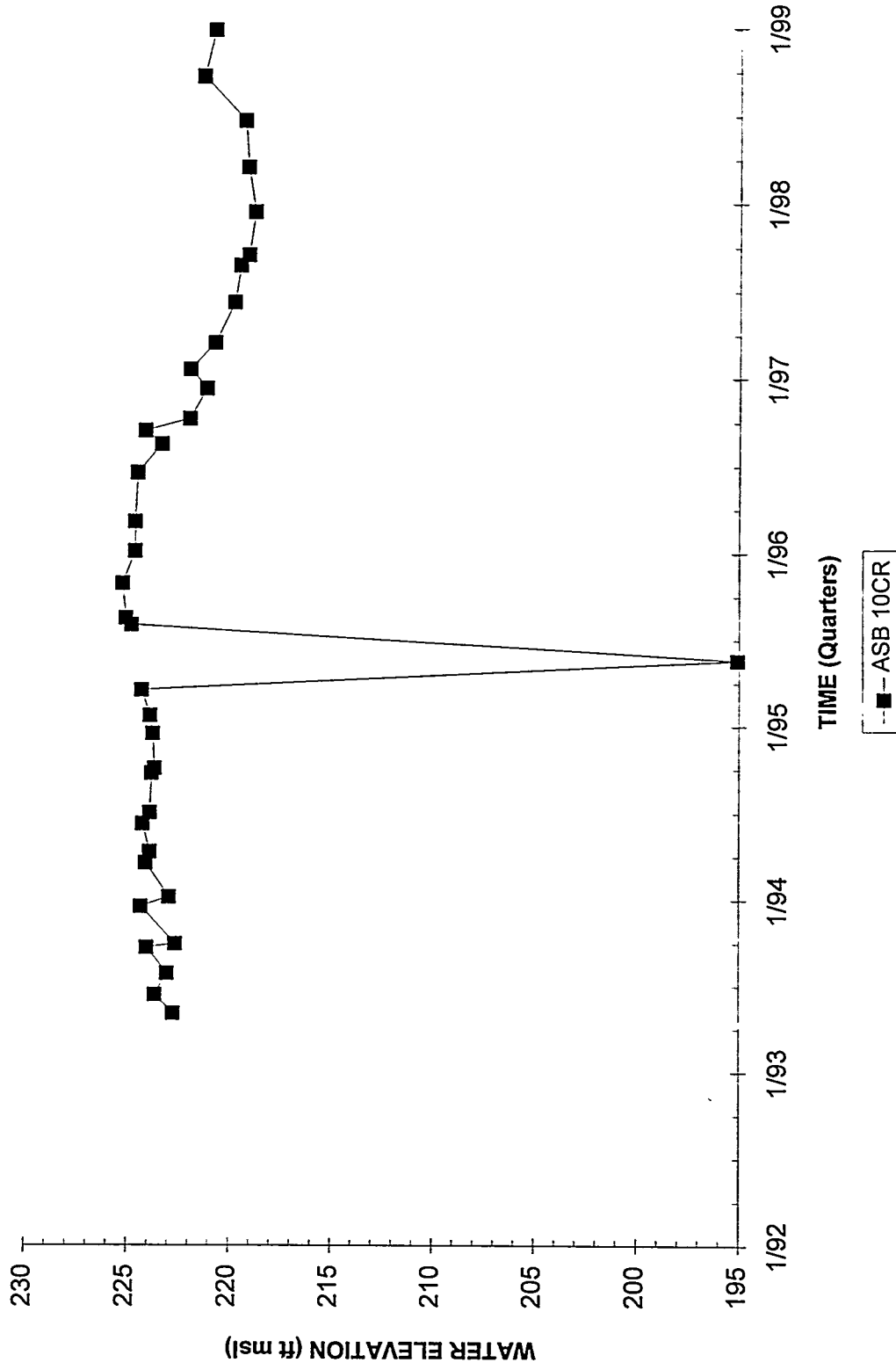
### Hydrograph Well Cluster ASB 8



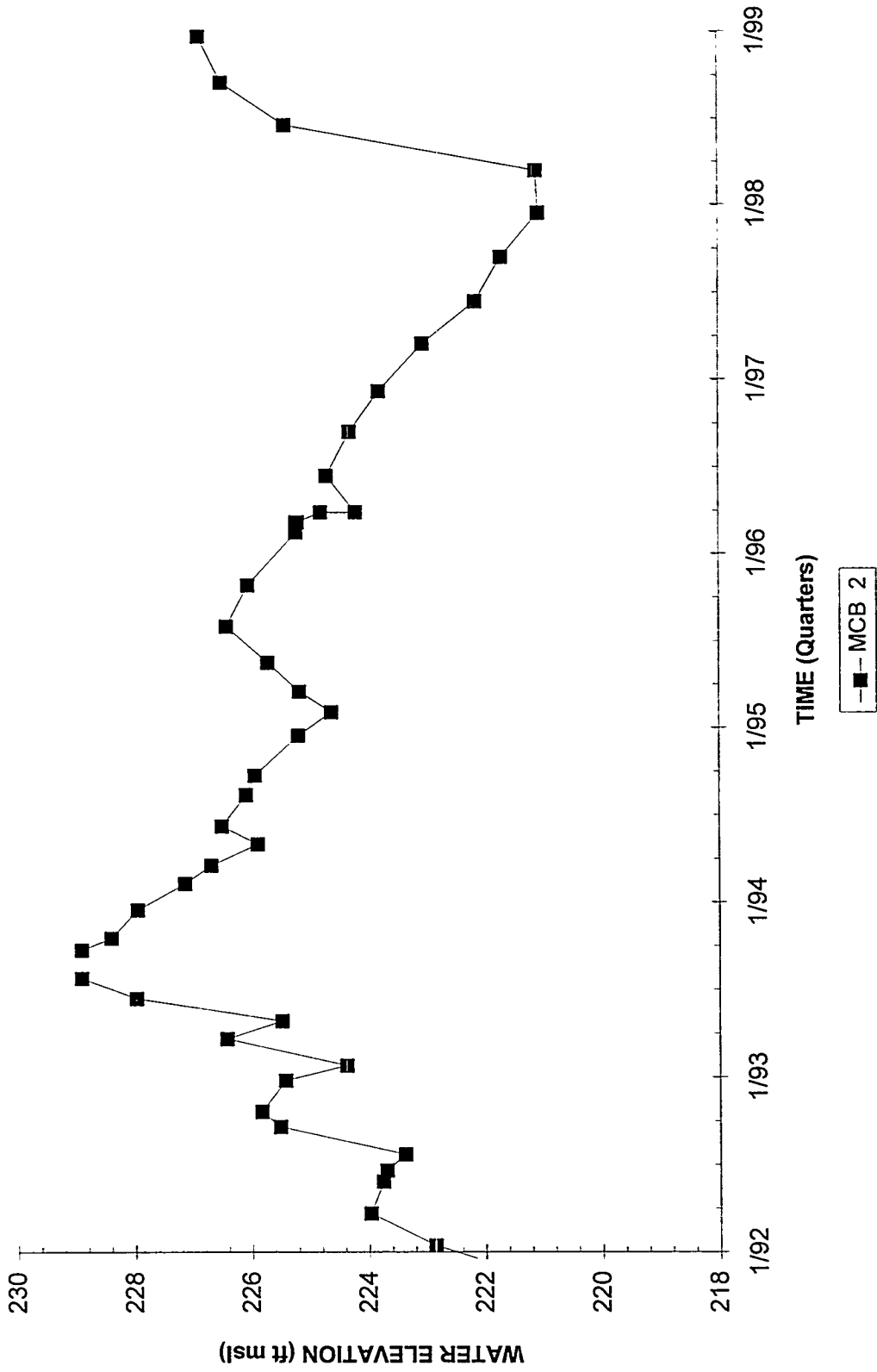
### Hydrograph Well Cluster ASB 9



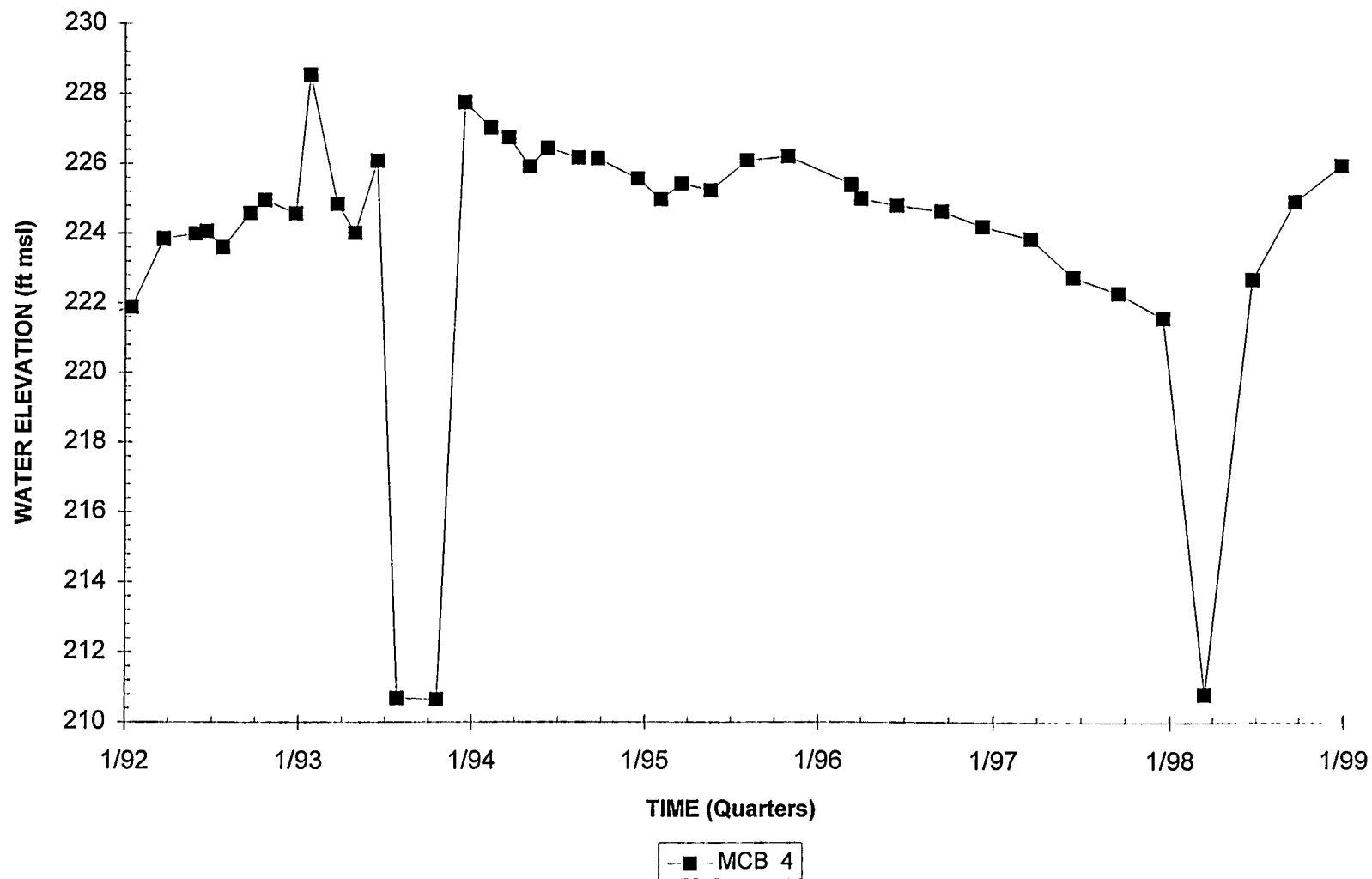
### Hydrograph Well ASB 10CR



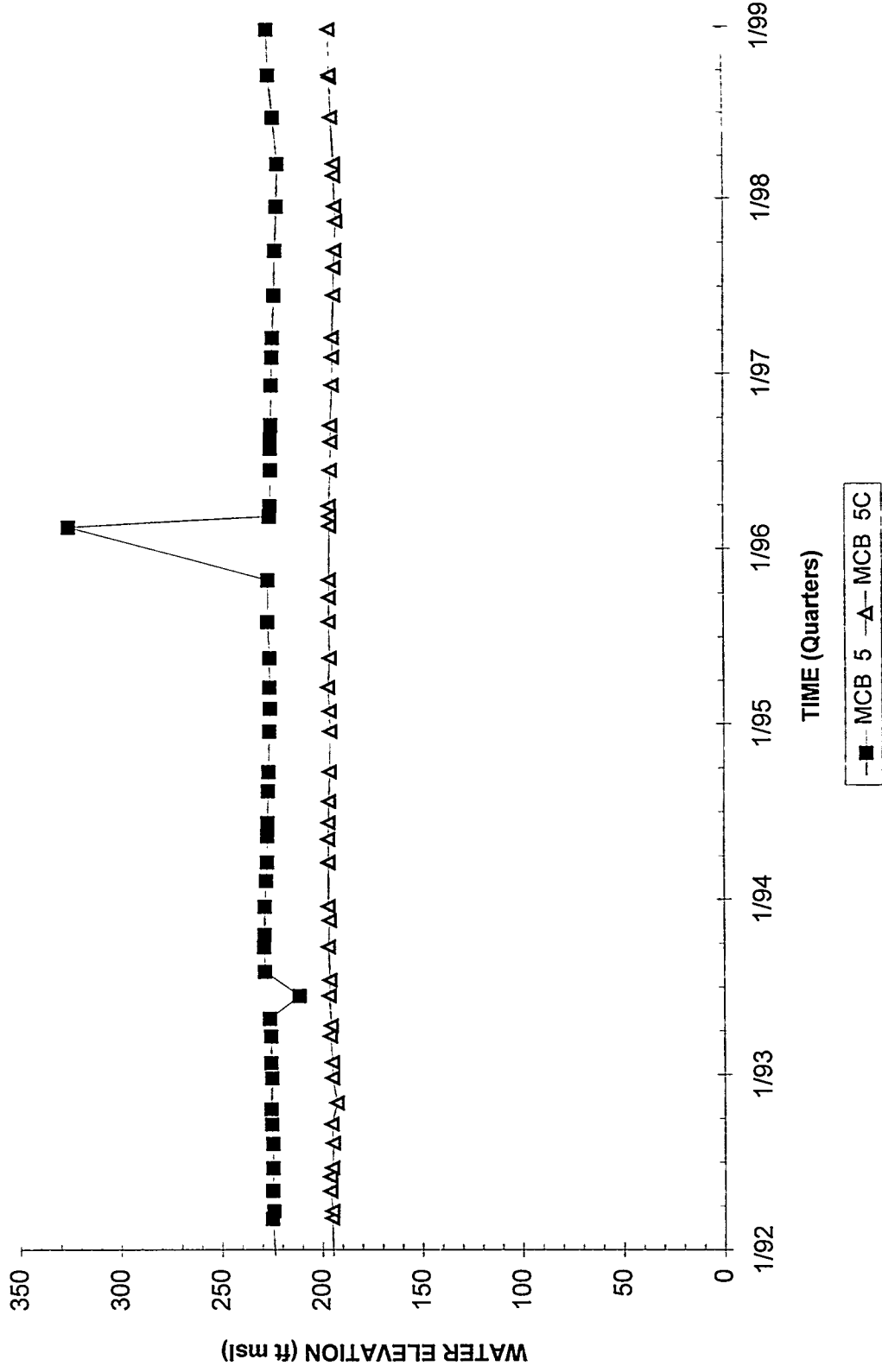
# Hydrograph Well MCB 2



### Hydrograph Well MCB 4

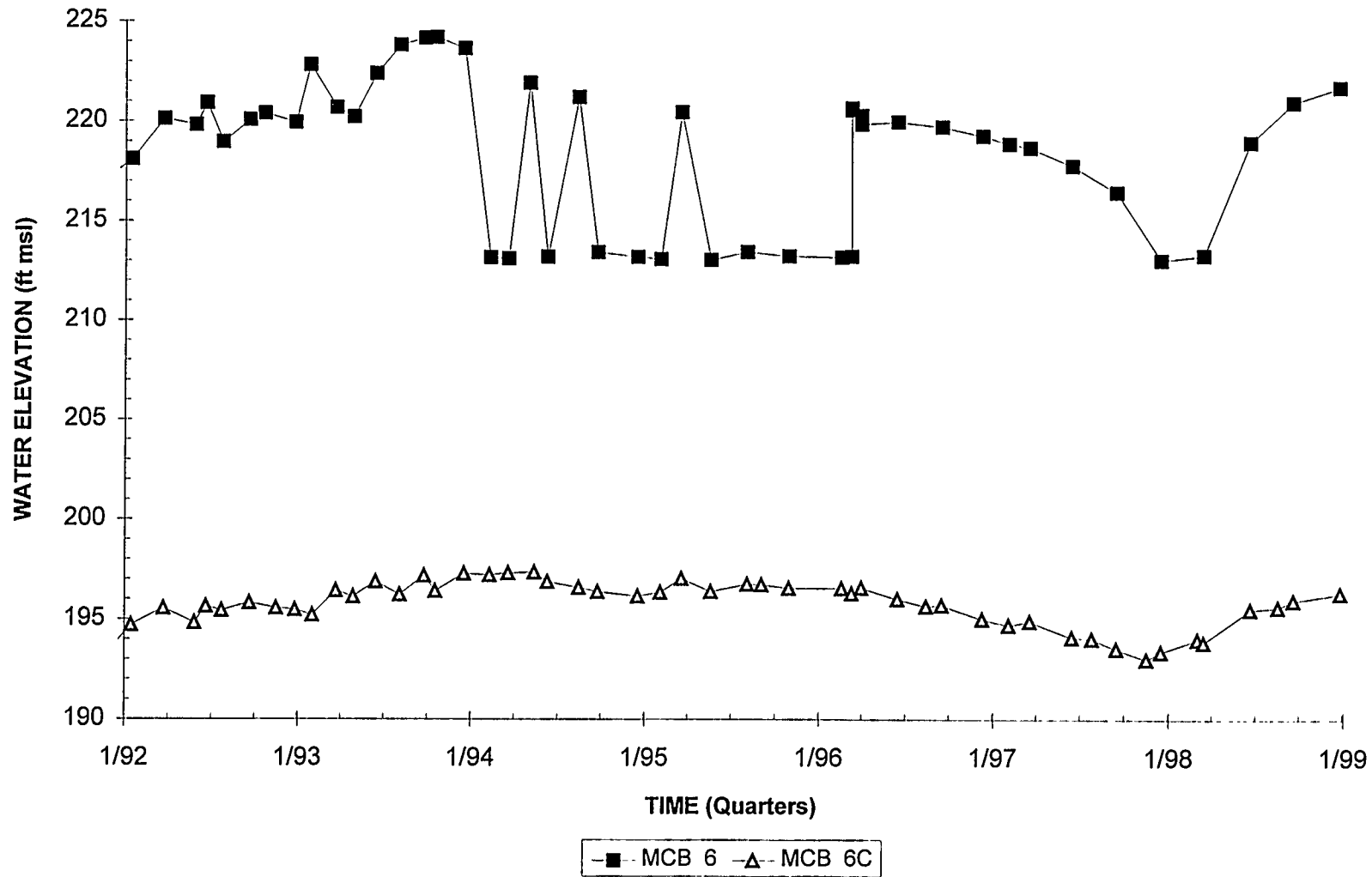


# Hydrograph Well Cluster MCB 5

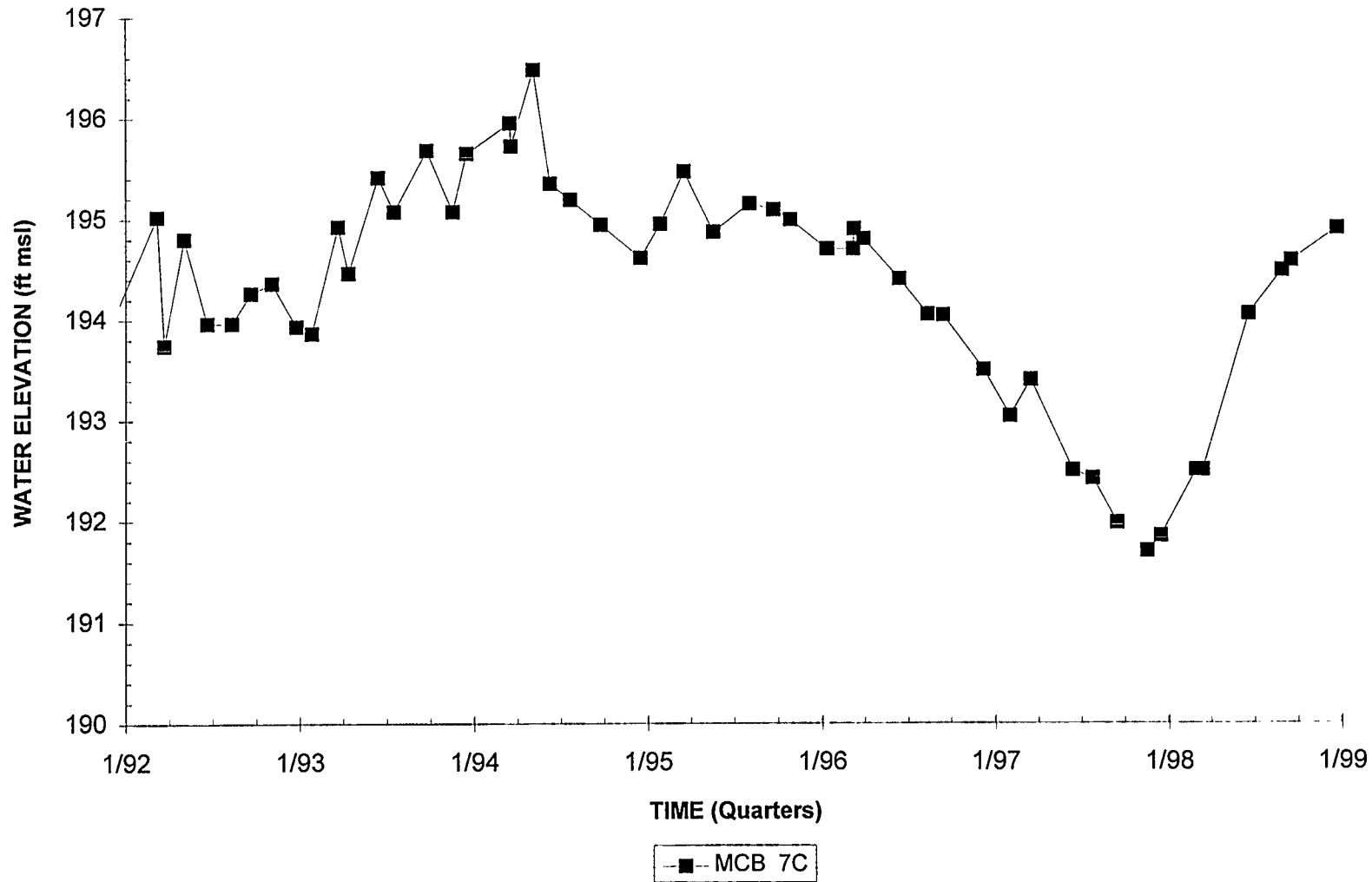




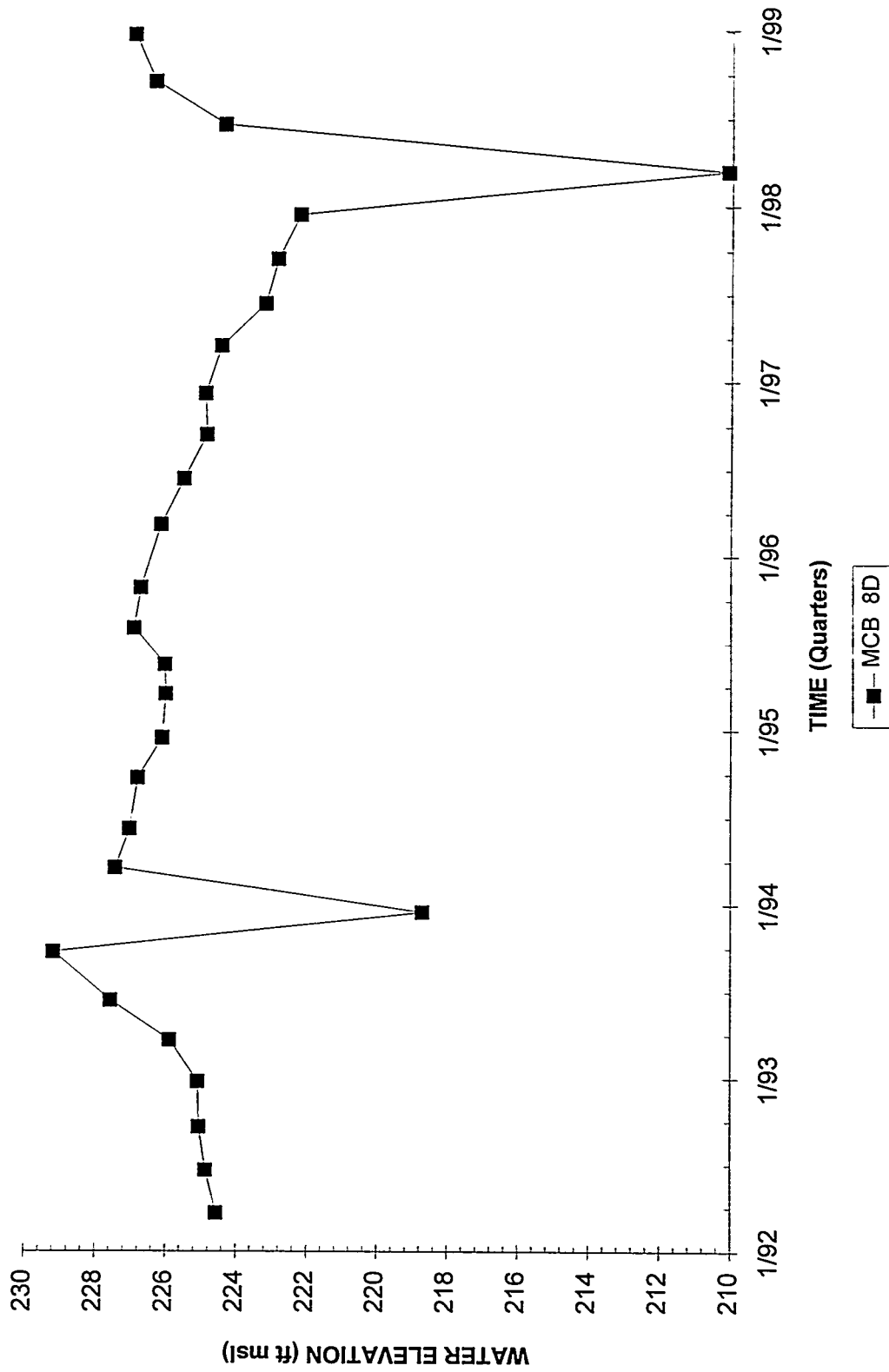
### Hydrograph Well Cluster MCB 6



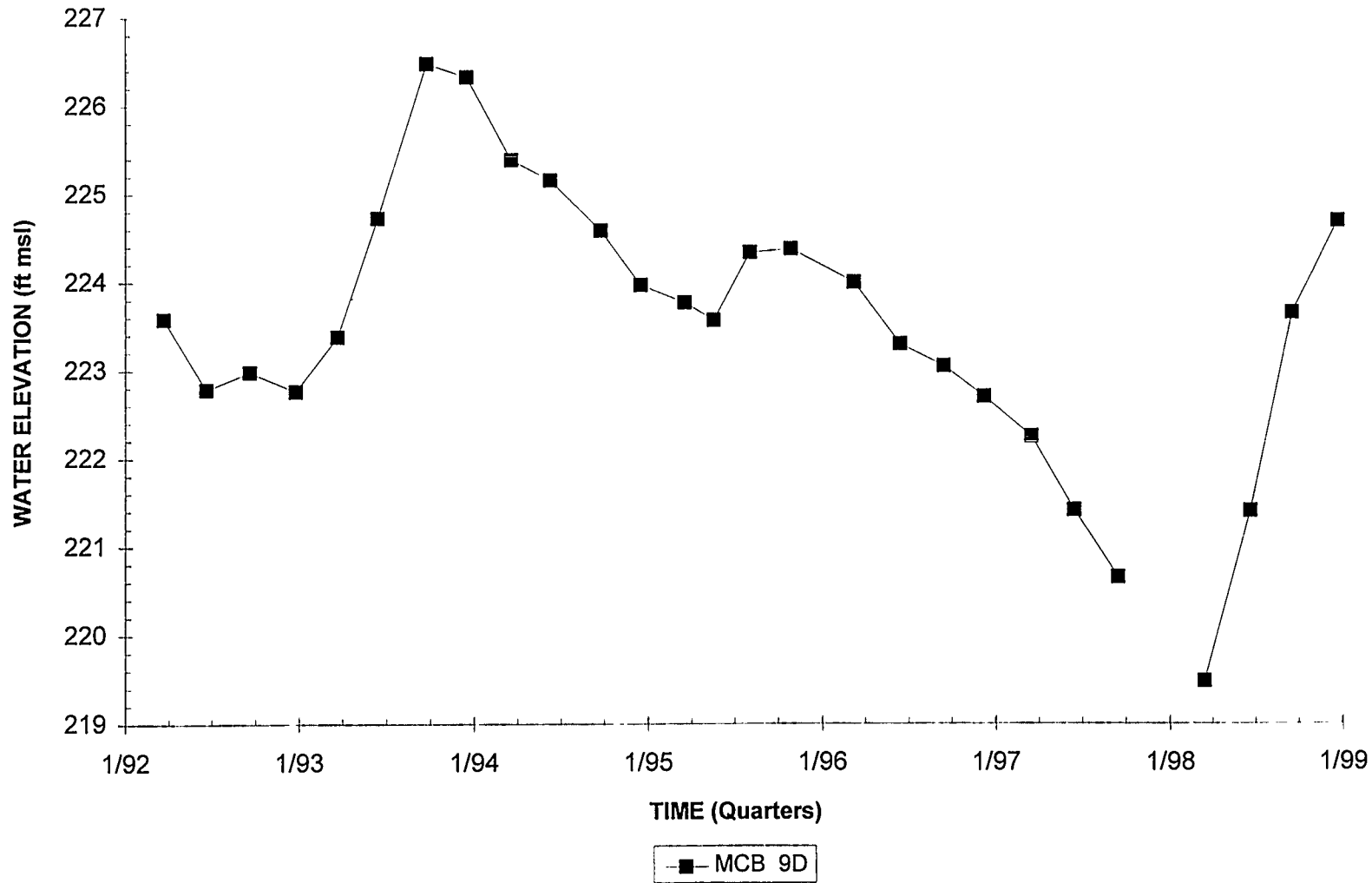
### Hydrograph Well MCB 7C



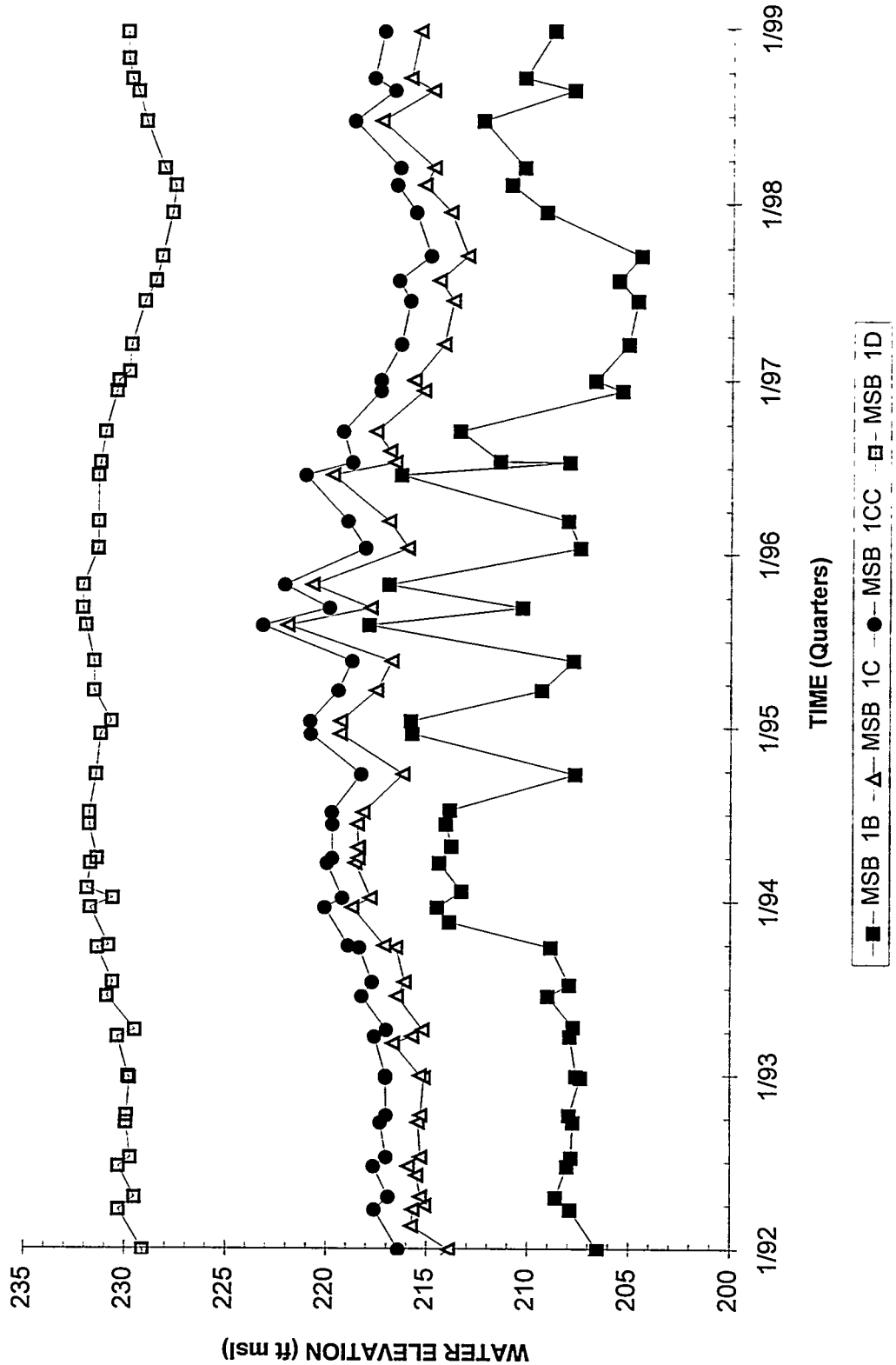
### Hydrograph Well MCB 8D



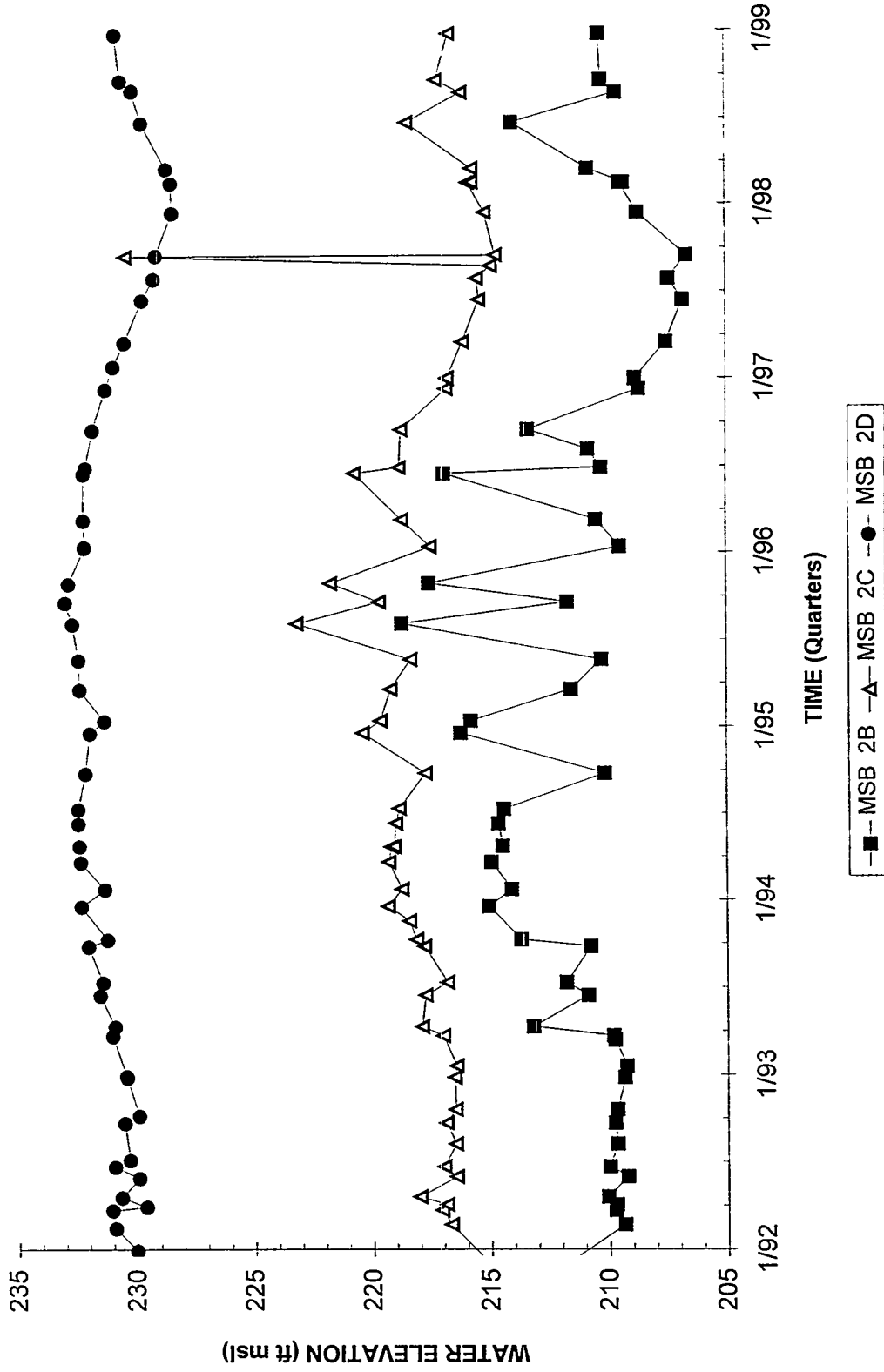
### Hydrograph Well MCB 9D



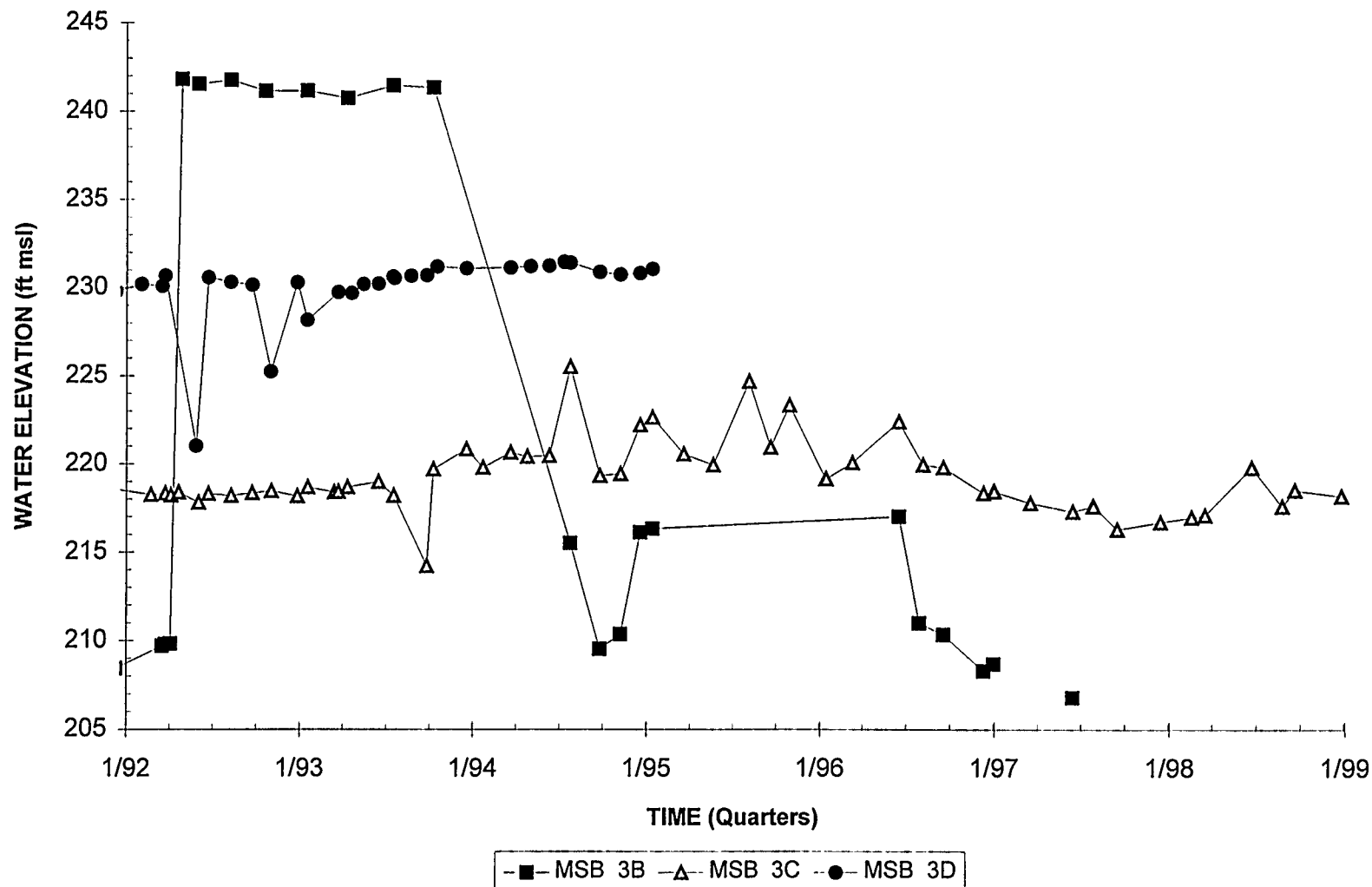
# Hydrograph Well Cluster MSB 1



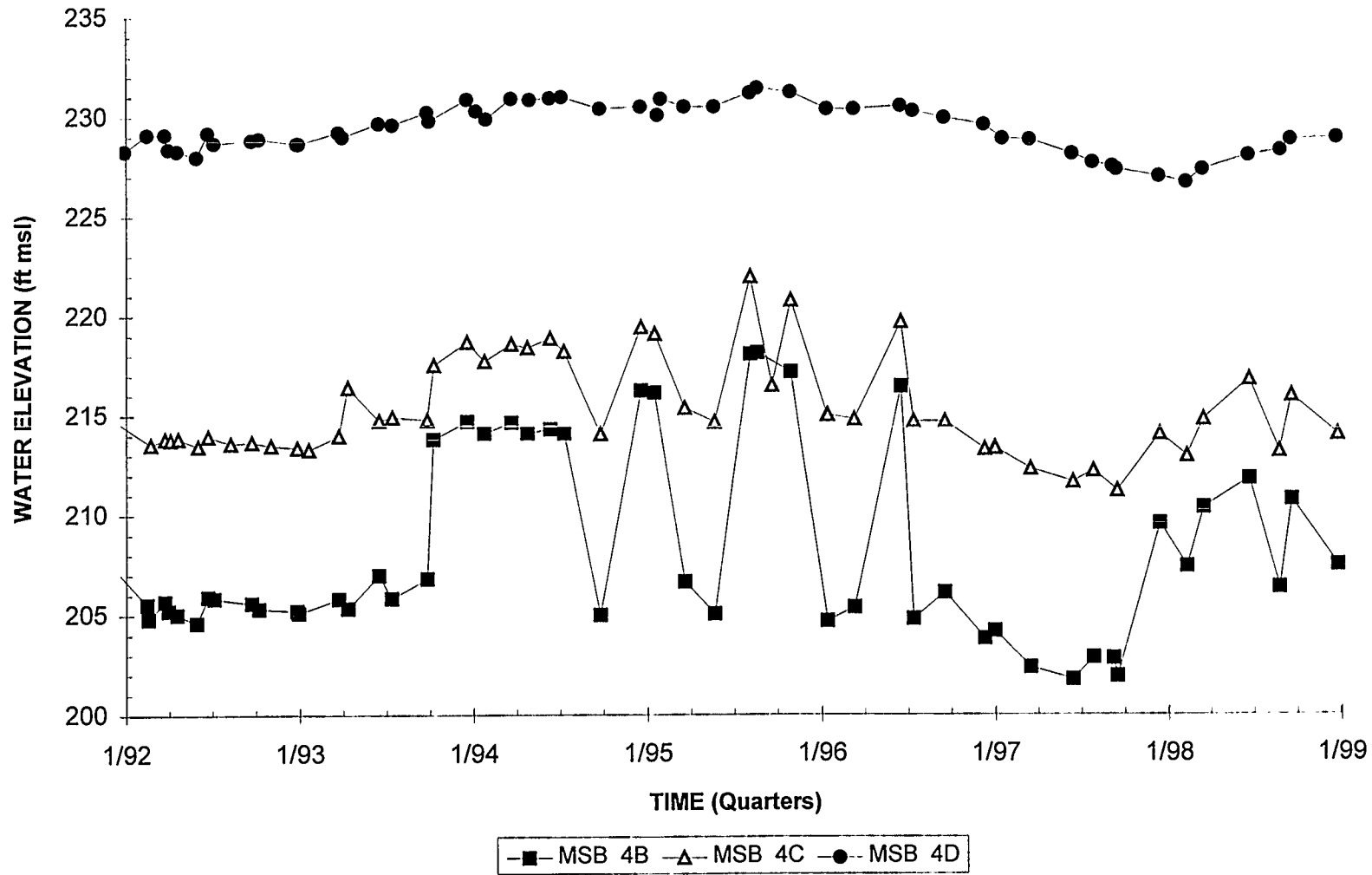
# Hydrograph Well Cluster MSB 2



### Hydrograph Well Cluster MSB 3

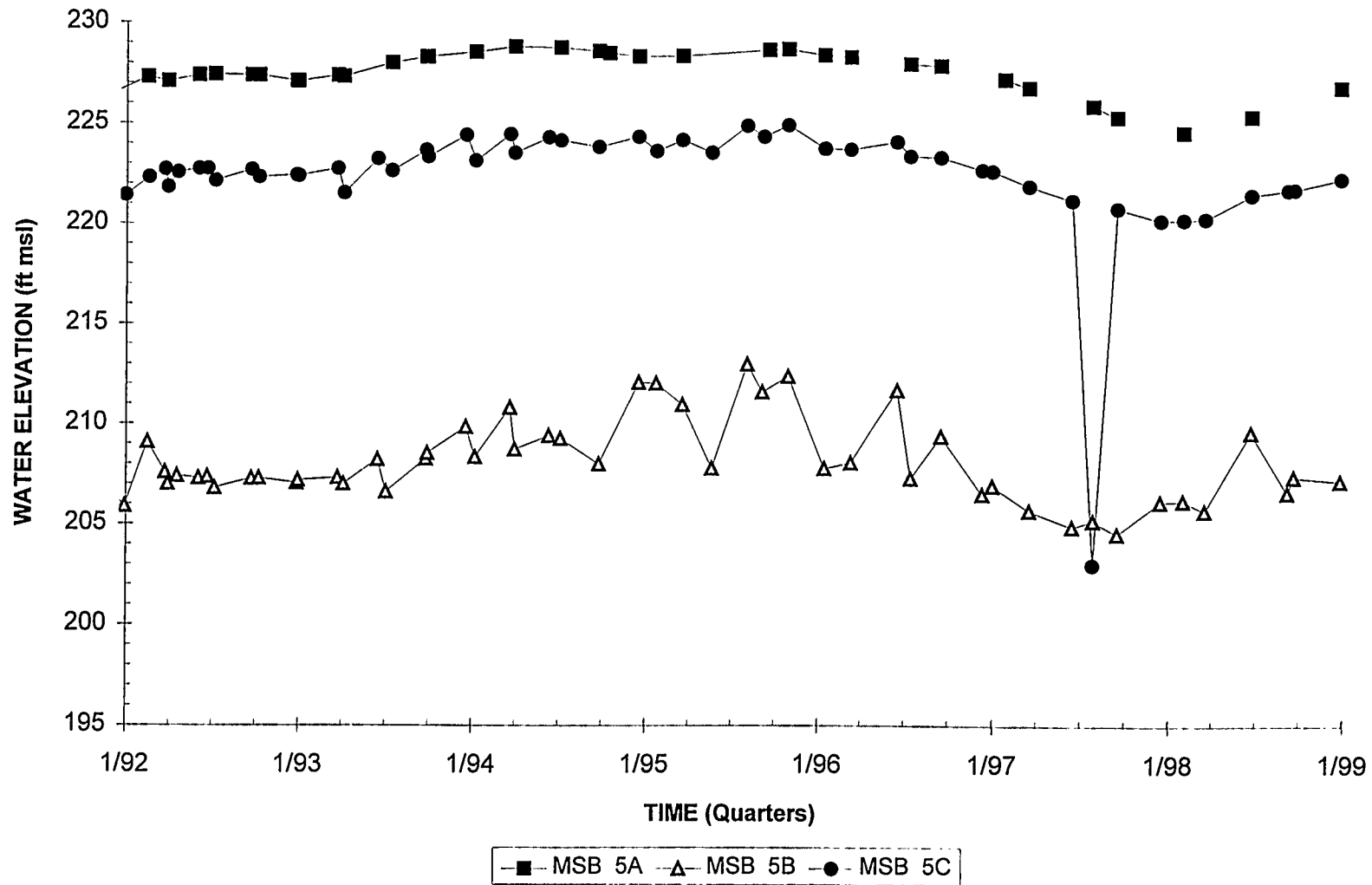


### Hydrograph Well Cluster MSB 4

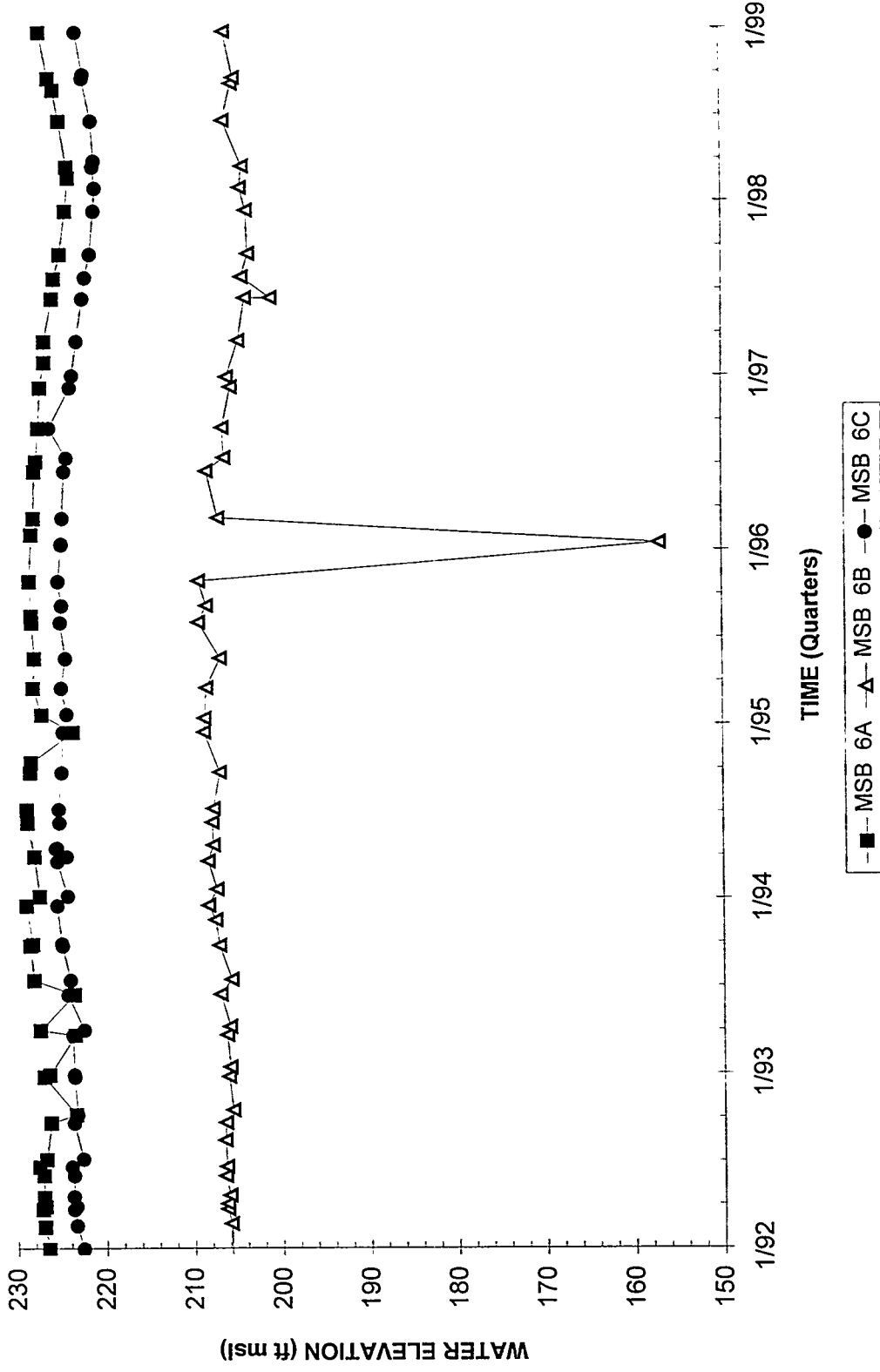




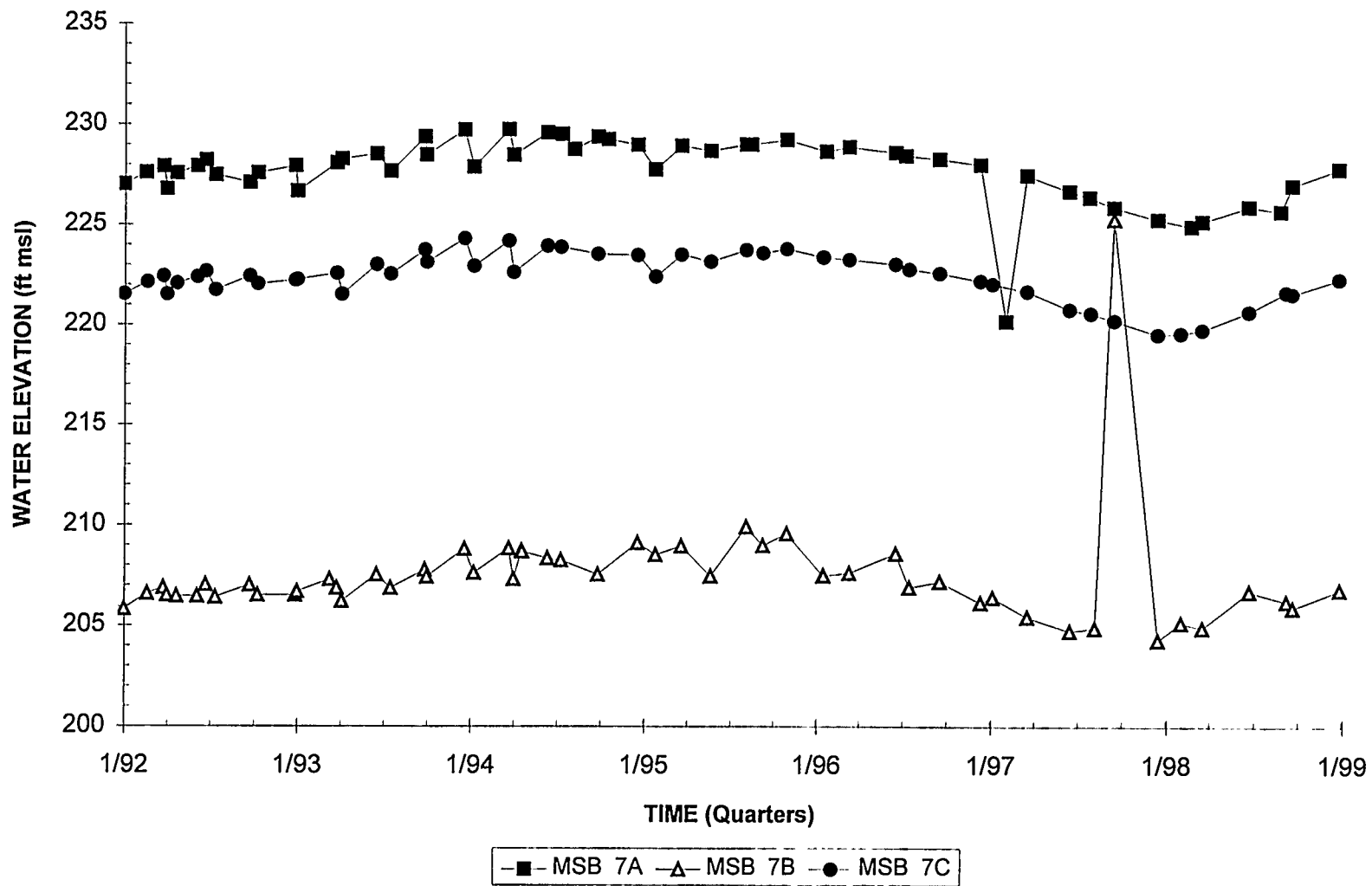
### Hydrograph Well Cluster MSB 5



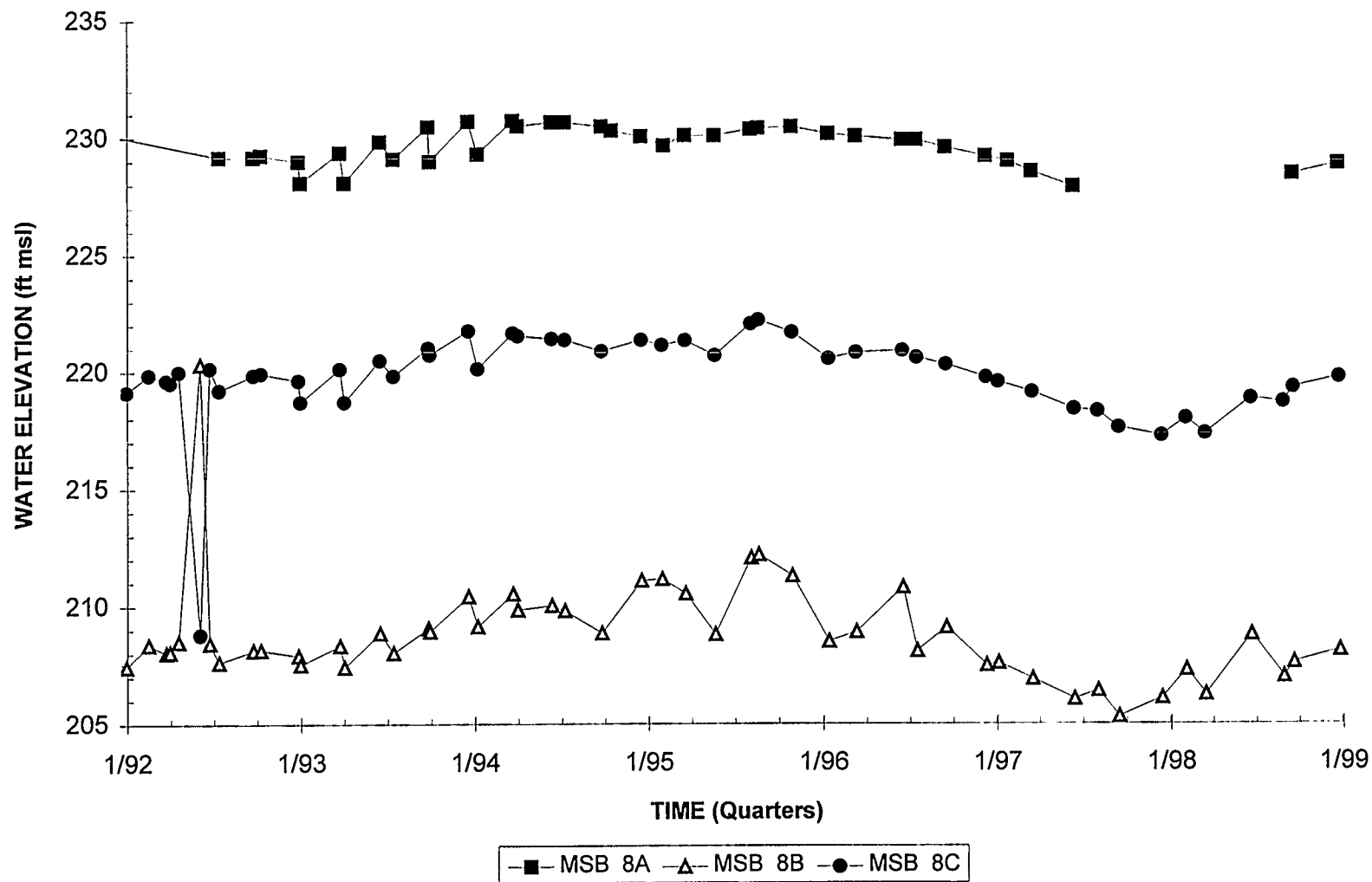
### Hydrograph Well Cluster MSB 6



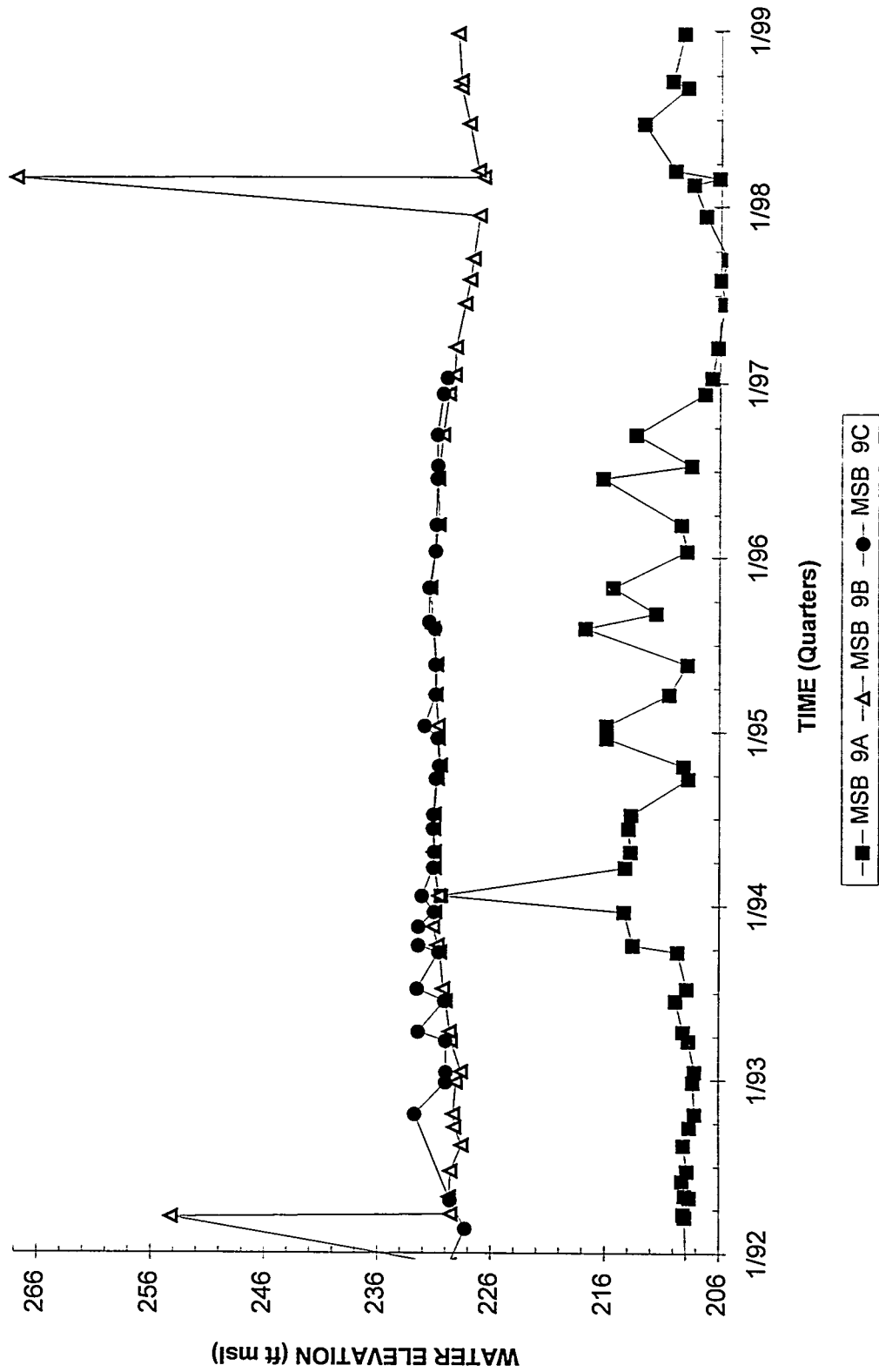
## Hydrograph Well Cluster MSB 7



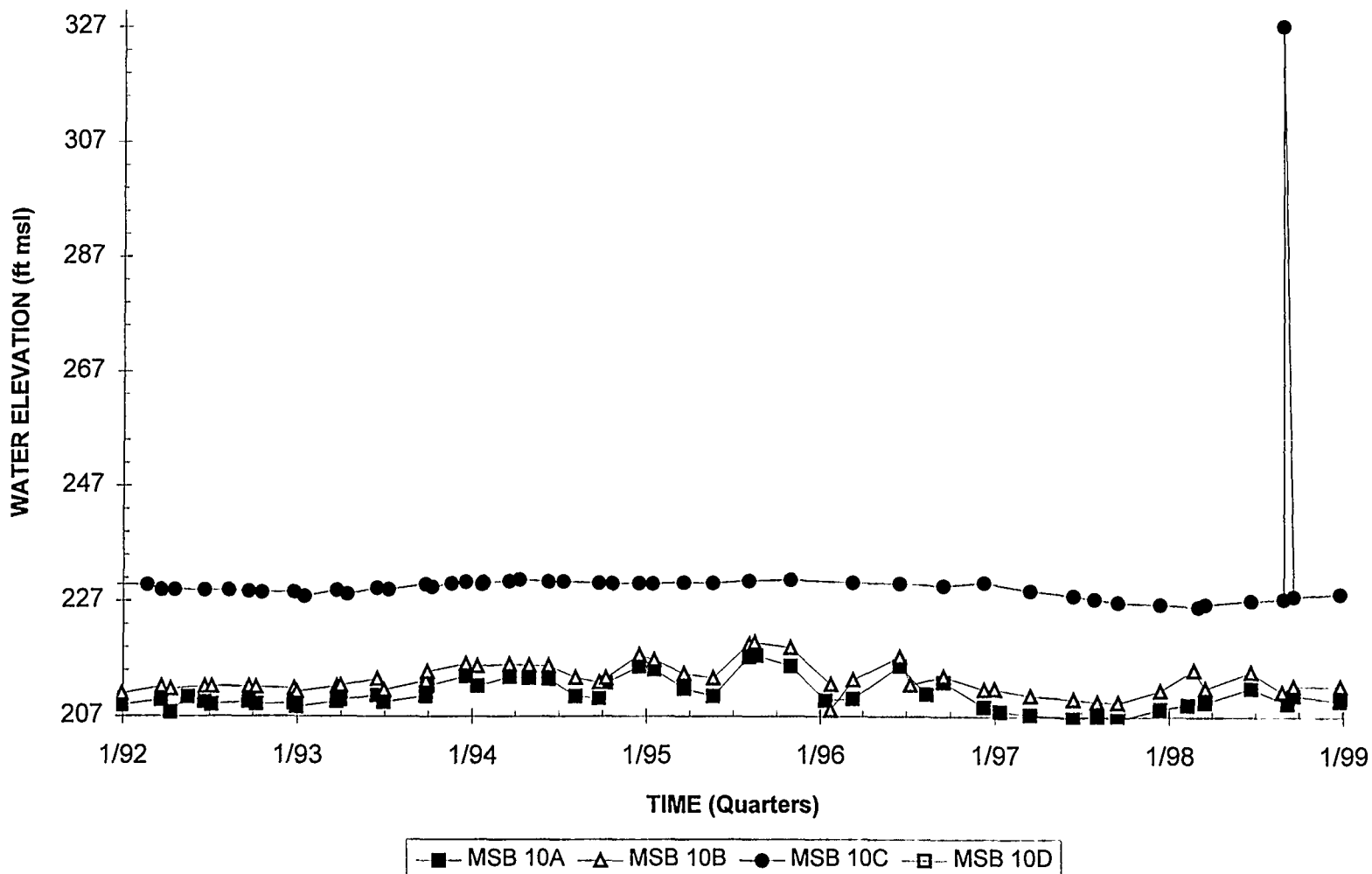
## Hydrograph Well Cluster MSB 8



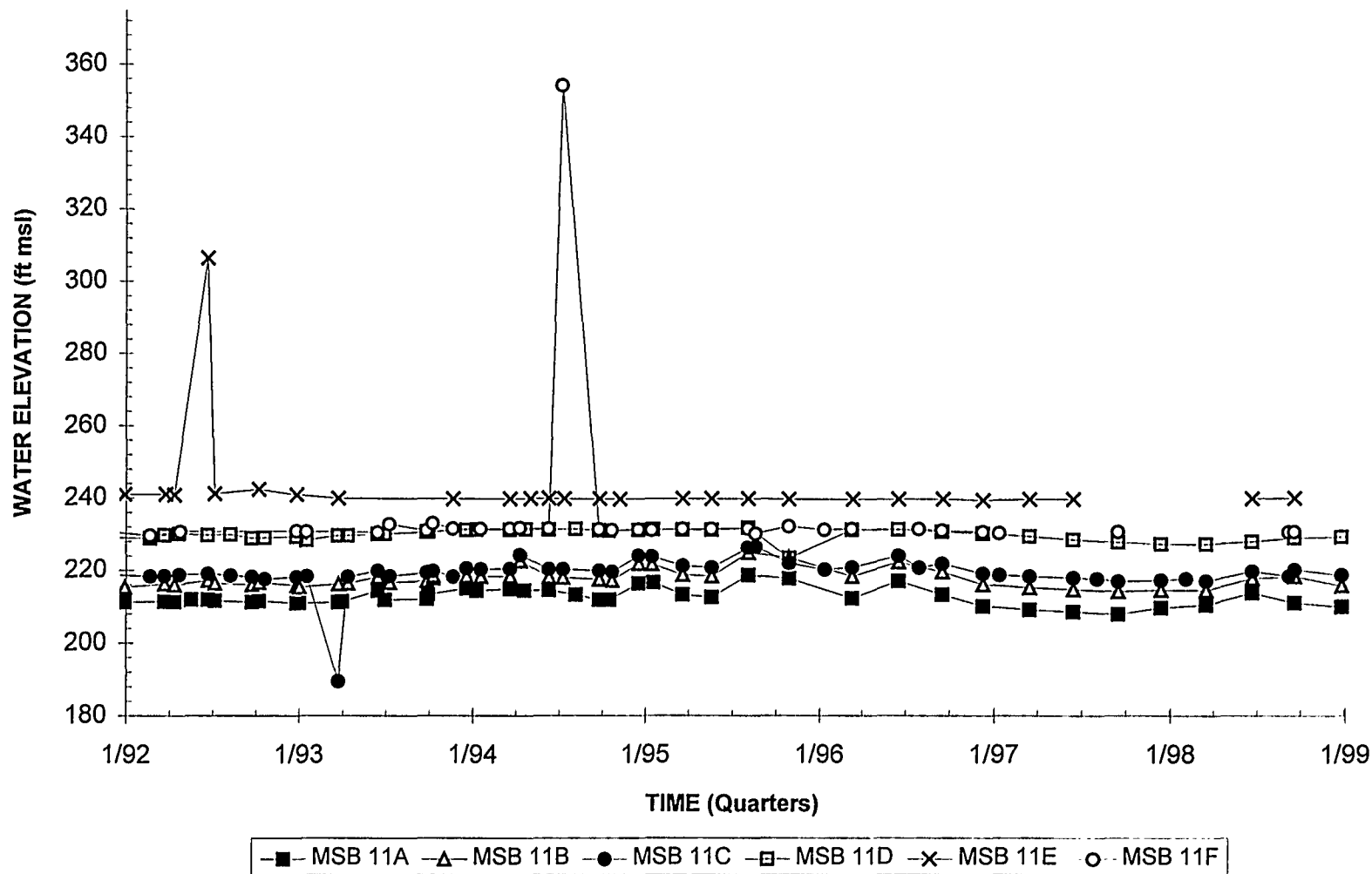
### Hydrograph Well Cluster MSB 9



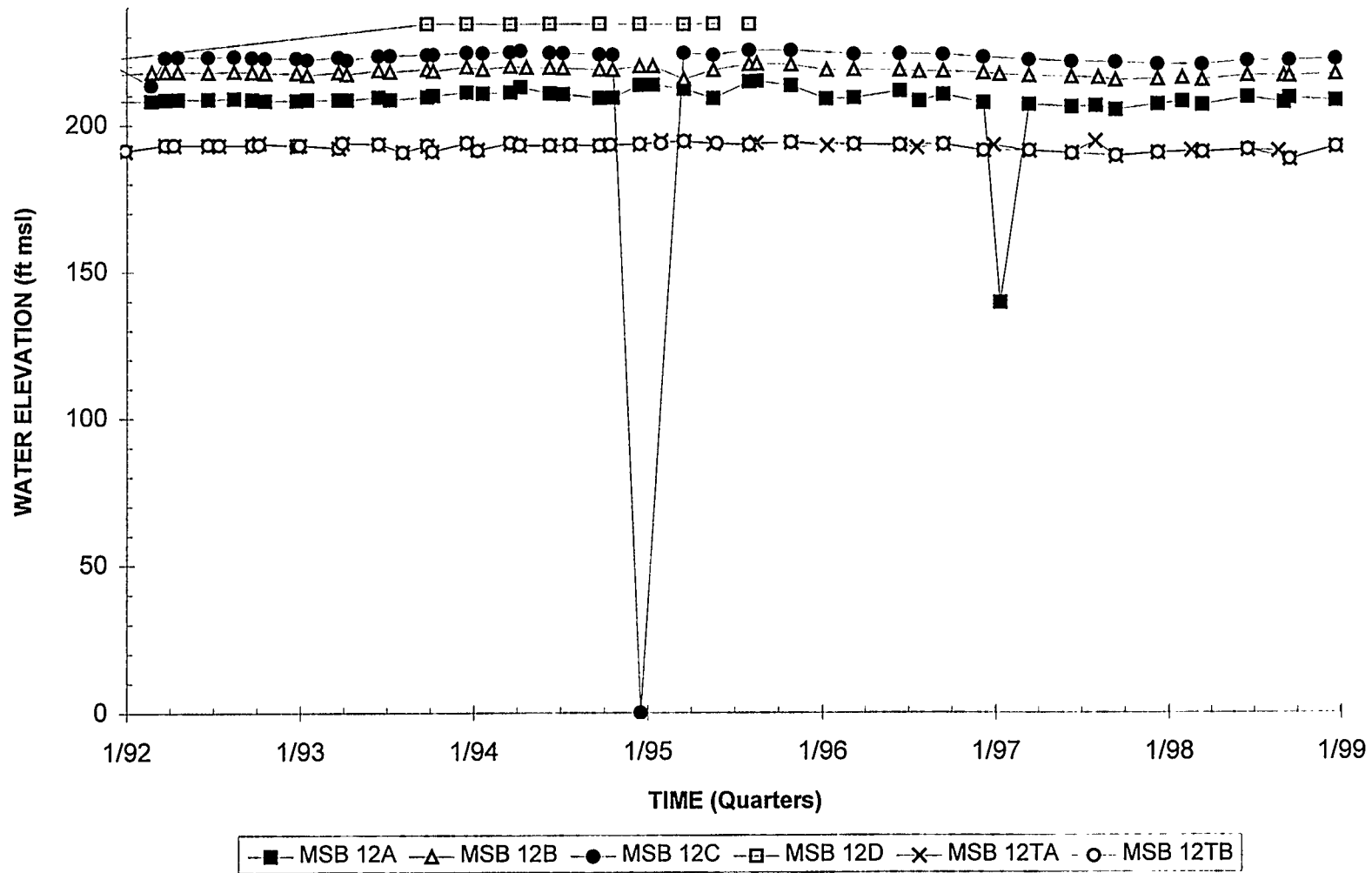
# Hydrograph Well Cluster MSB 10



## Hydrograph Well Cluster MSB 11

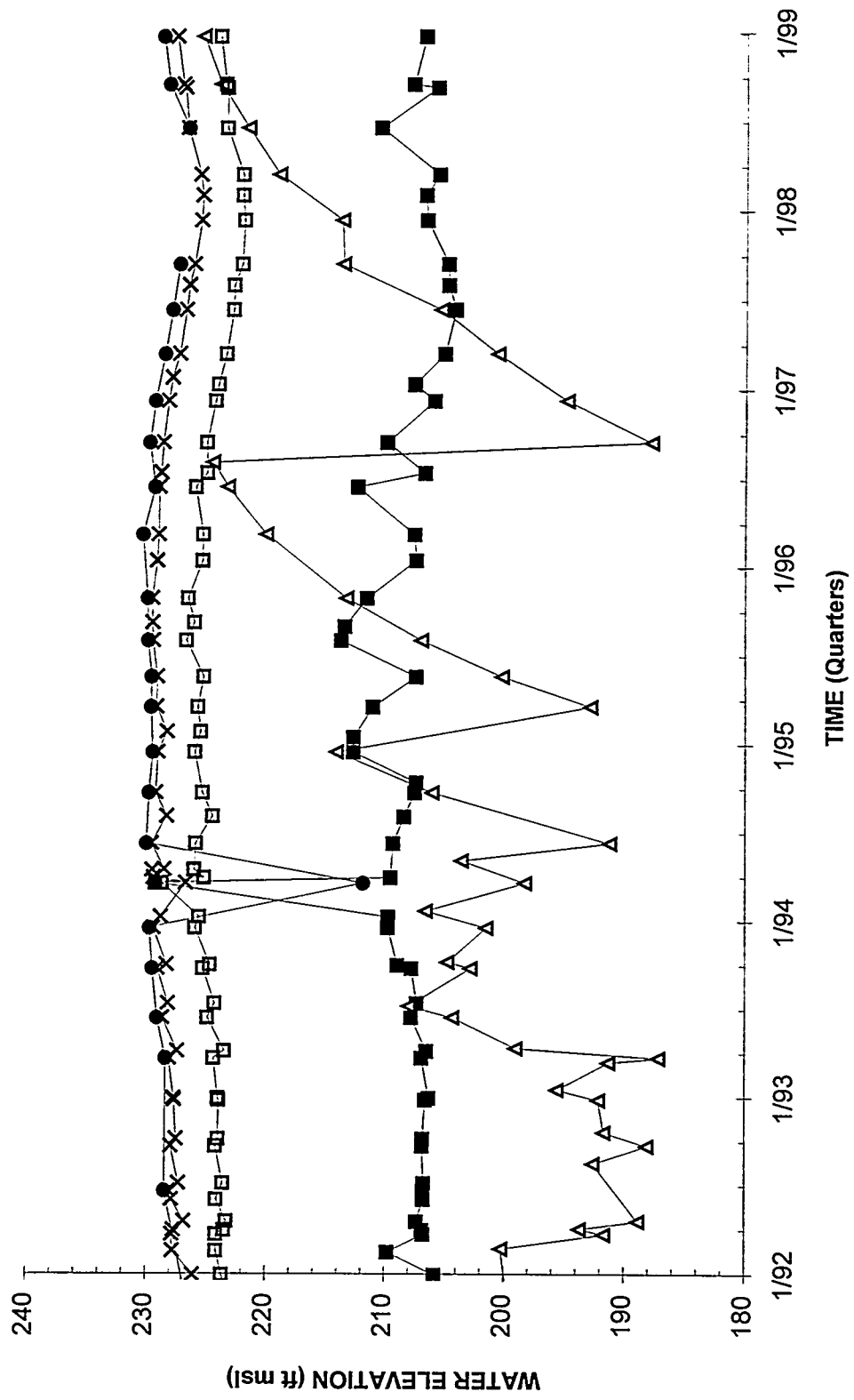


## Hydrograph Well Cluster MSB 12



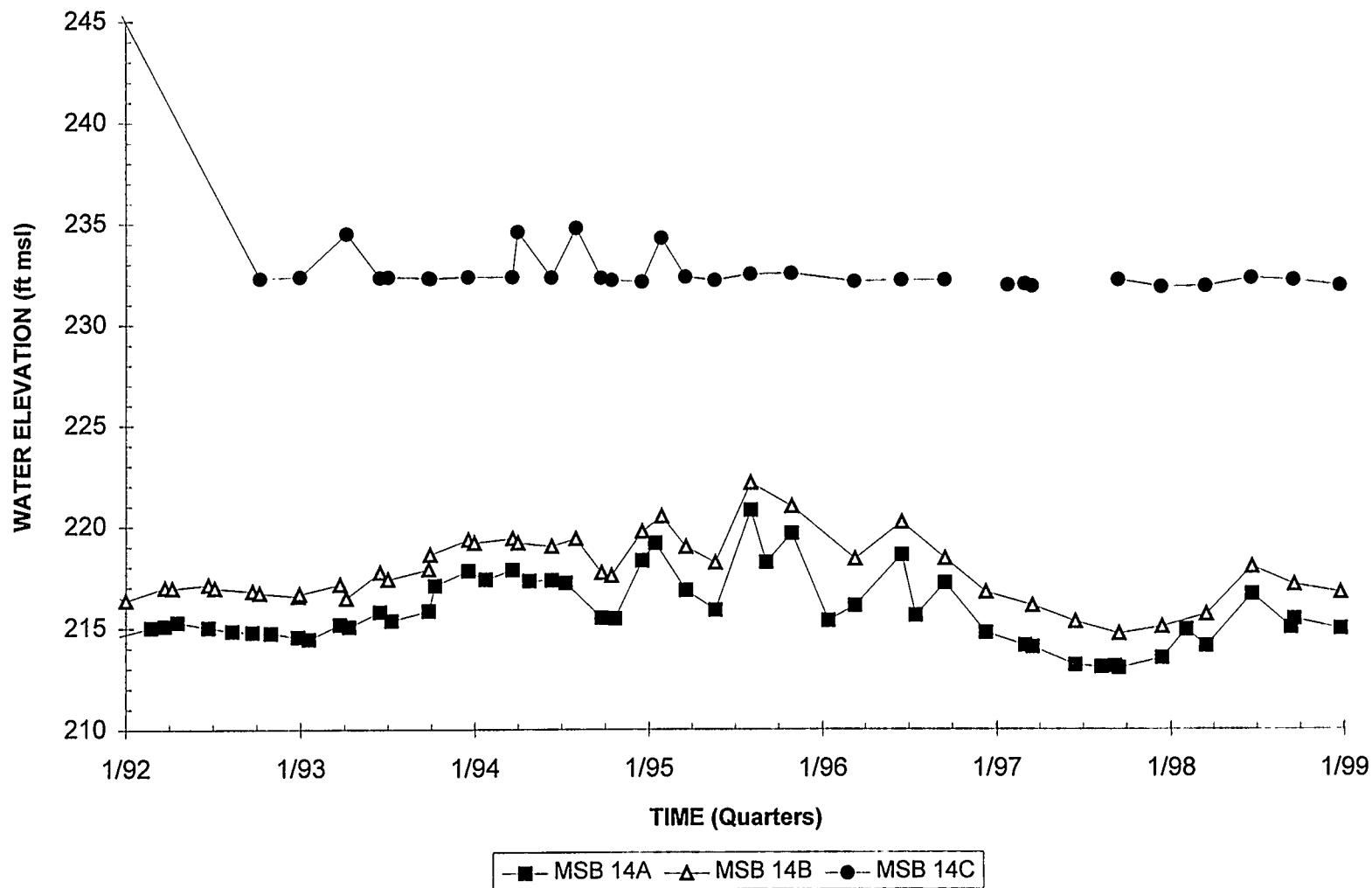


### Hydrograph Well Cluster MSB 13

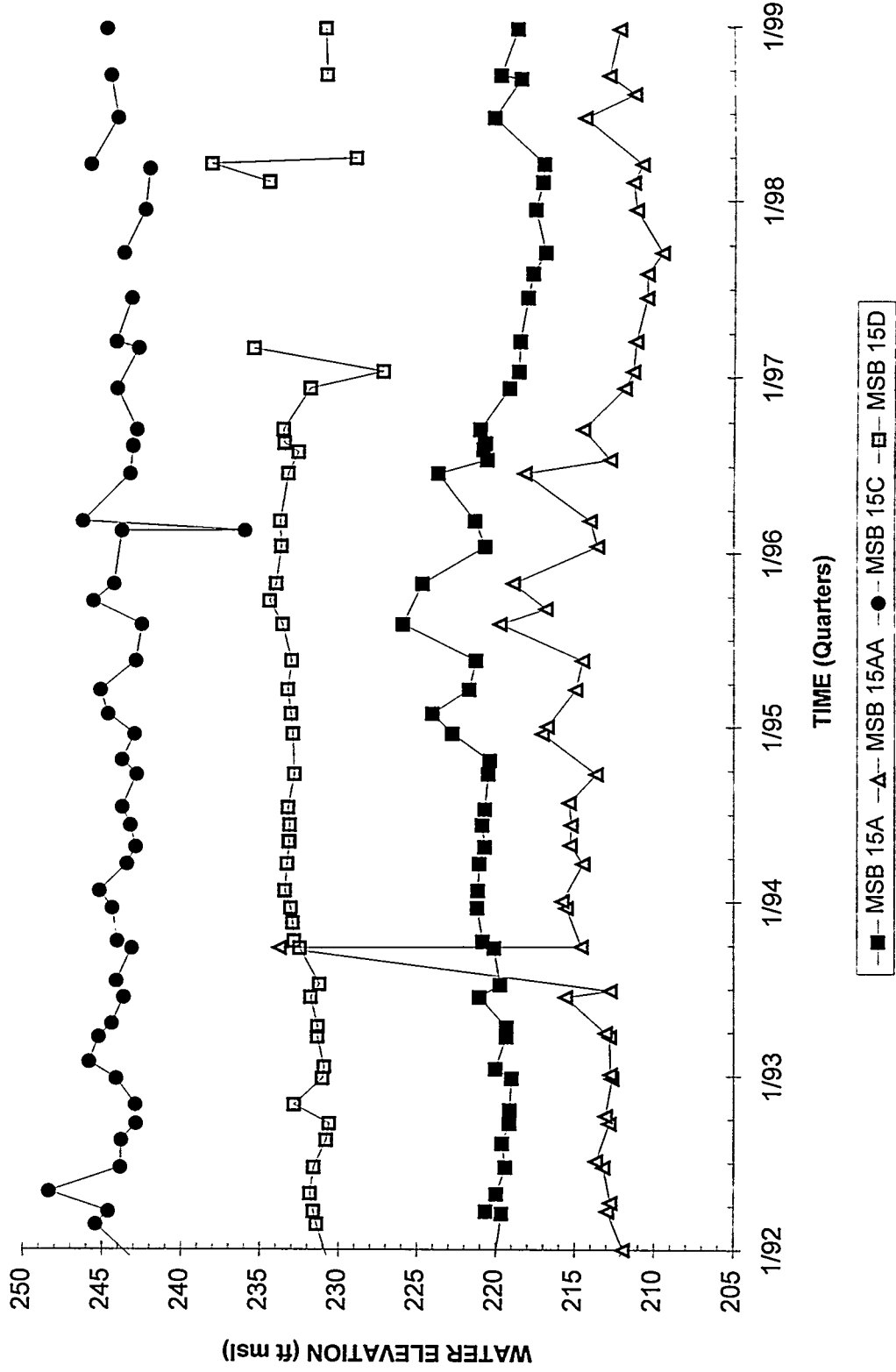


■ MSB 13A    ▲ MSB 13B    ● MSB 13C    □ MSB 13CC    × MSB 13D

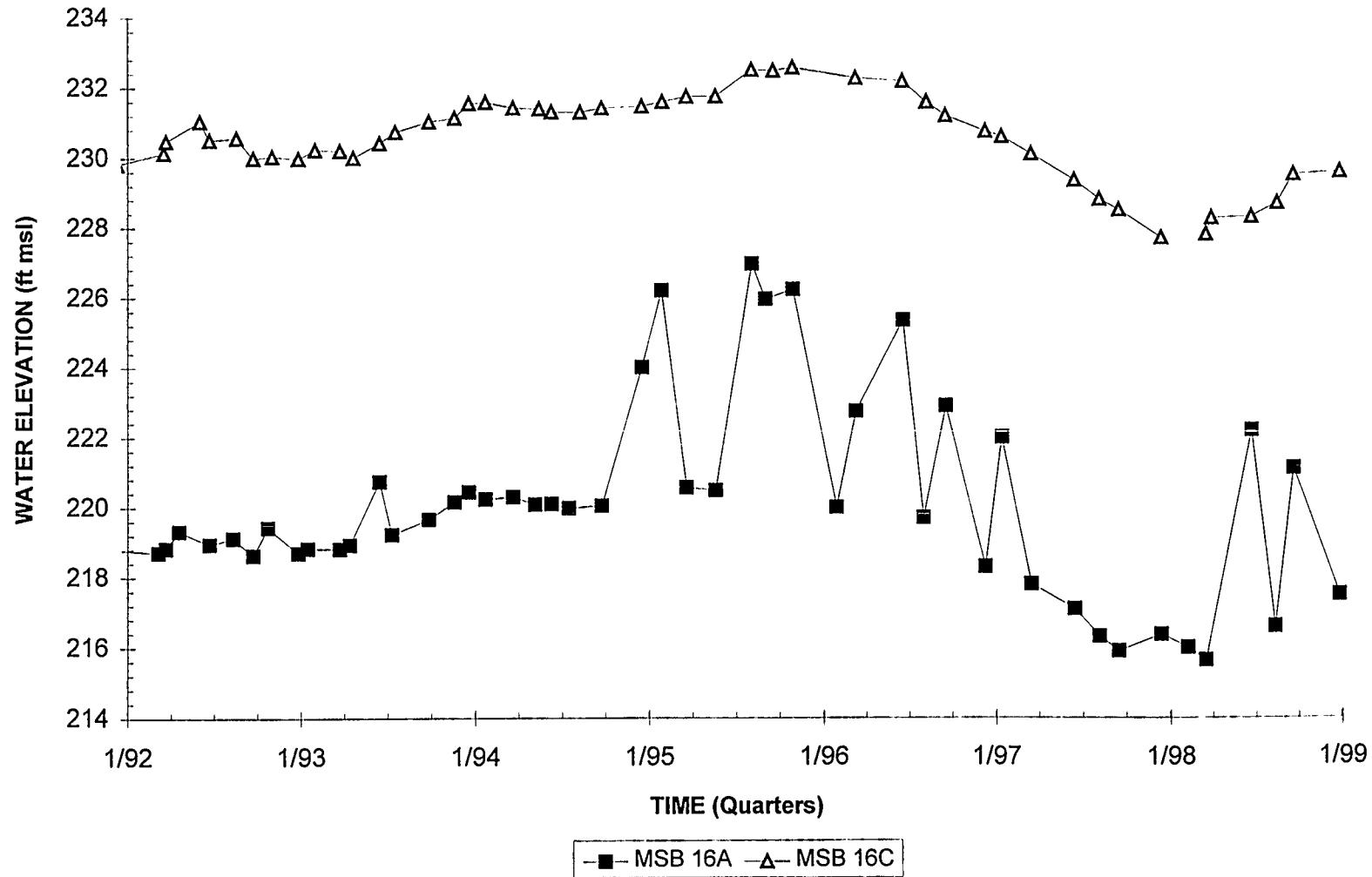
## Hydrograph Well Cluster MSB 14



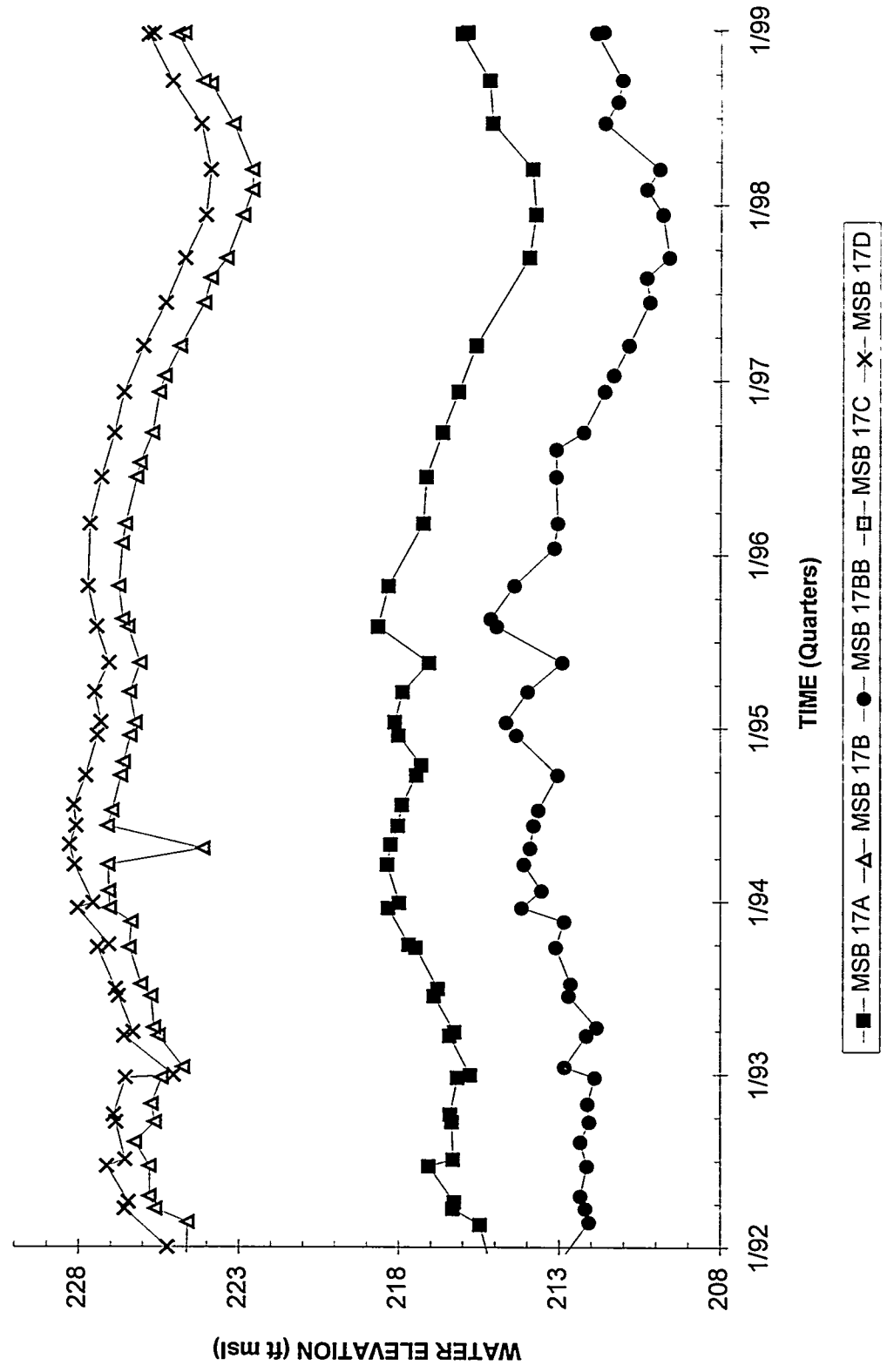
# Hydrograph Well Cluster MSB 15



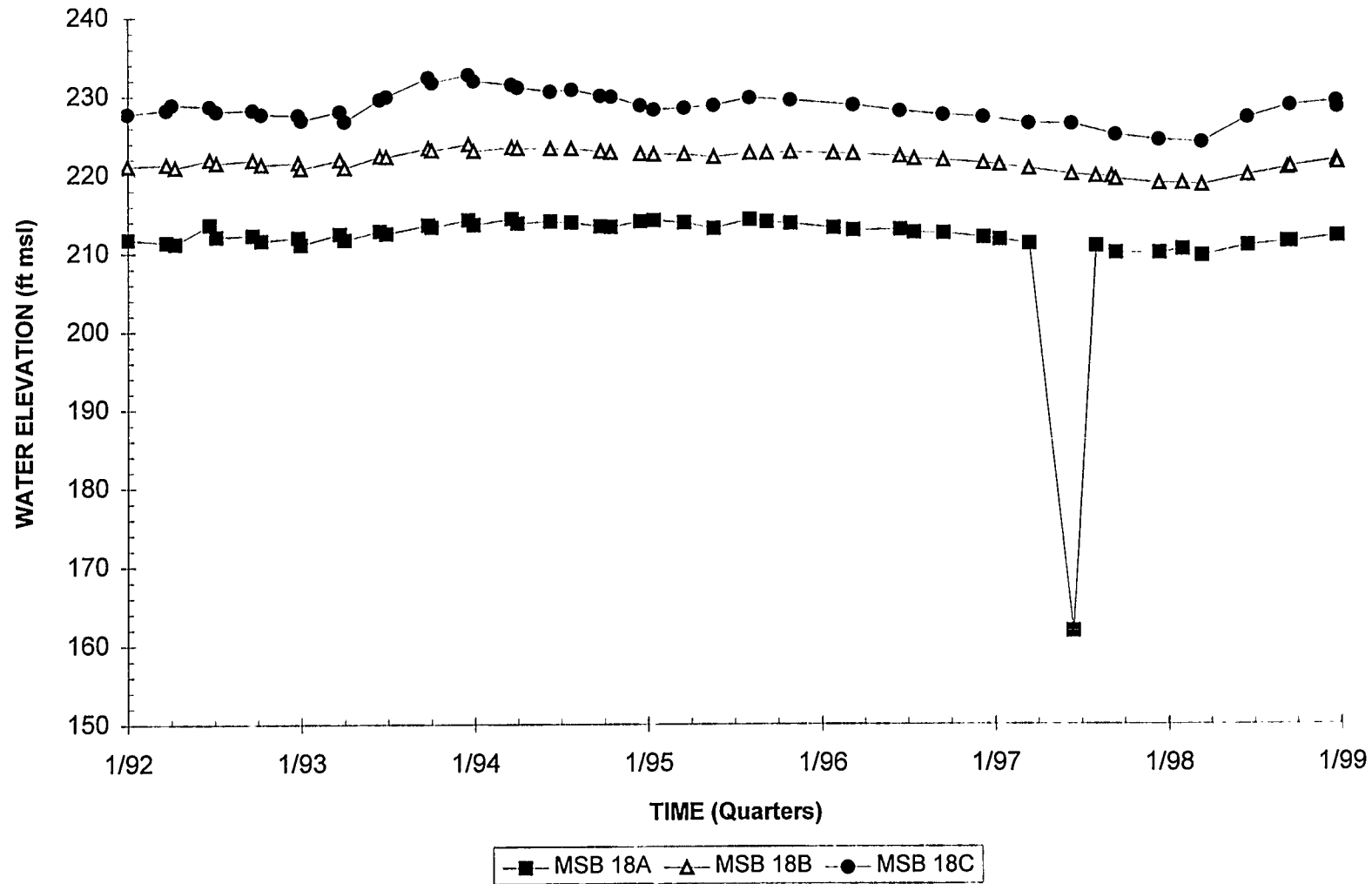
### Hydrograph Well Cluster MSB 16



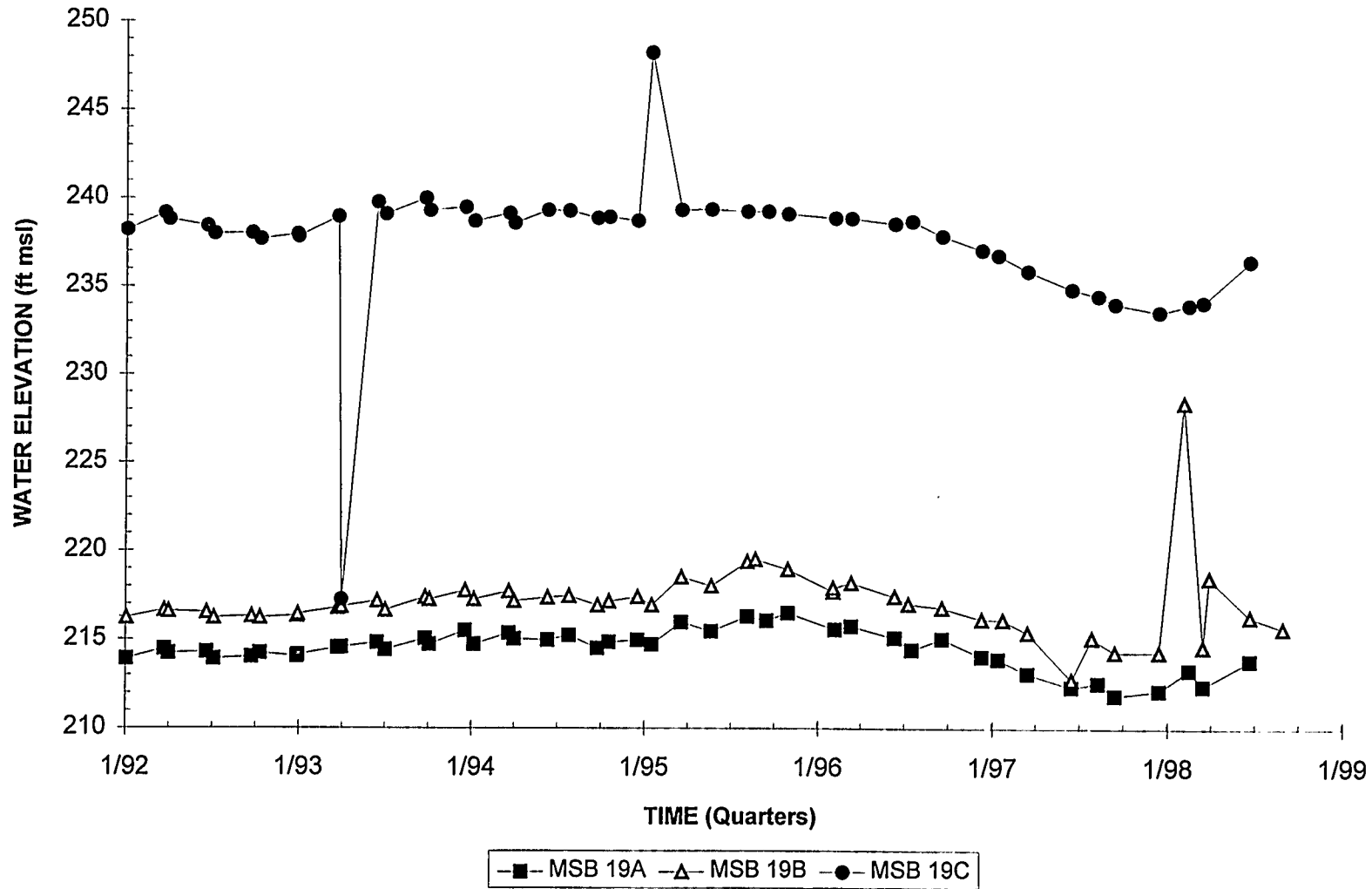
### Hydrograph Well Cluster MSB 17



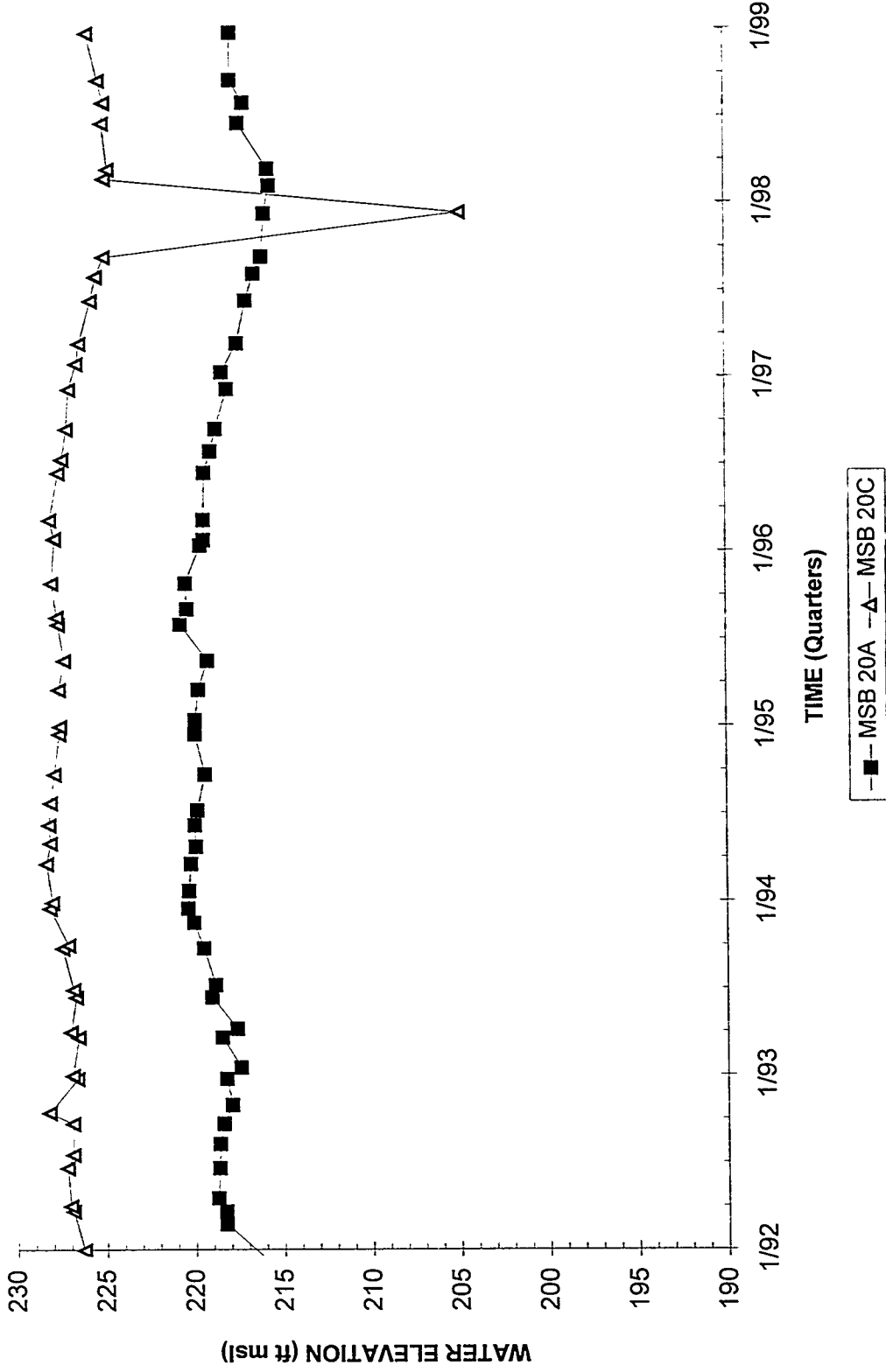
## Hydrograph Well Cluster MSB 18



### Hydrograph Well Cluster MSB 19

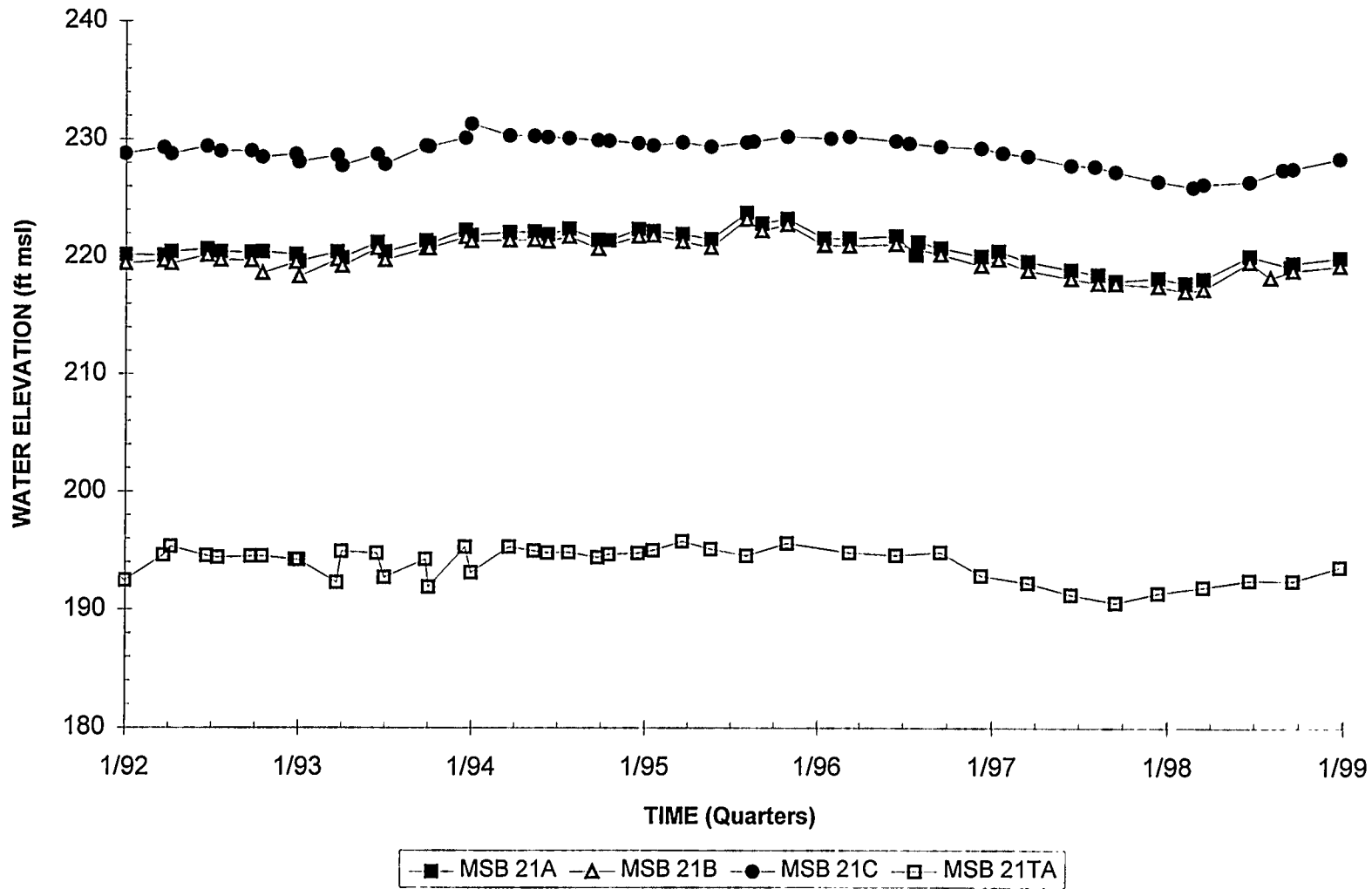


# Hydrograph Well Cluster MSB 20

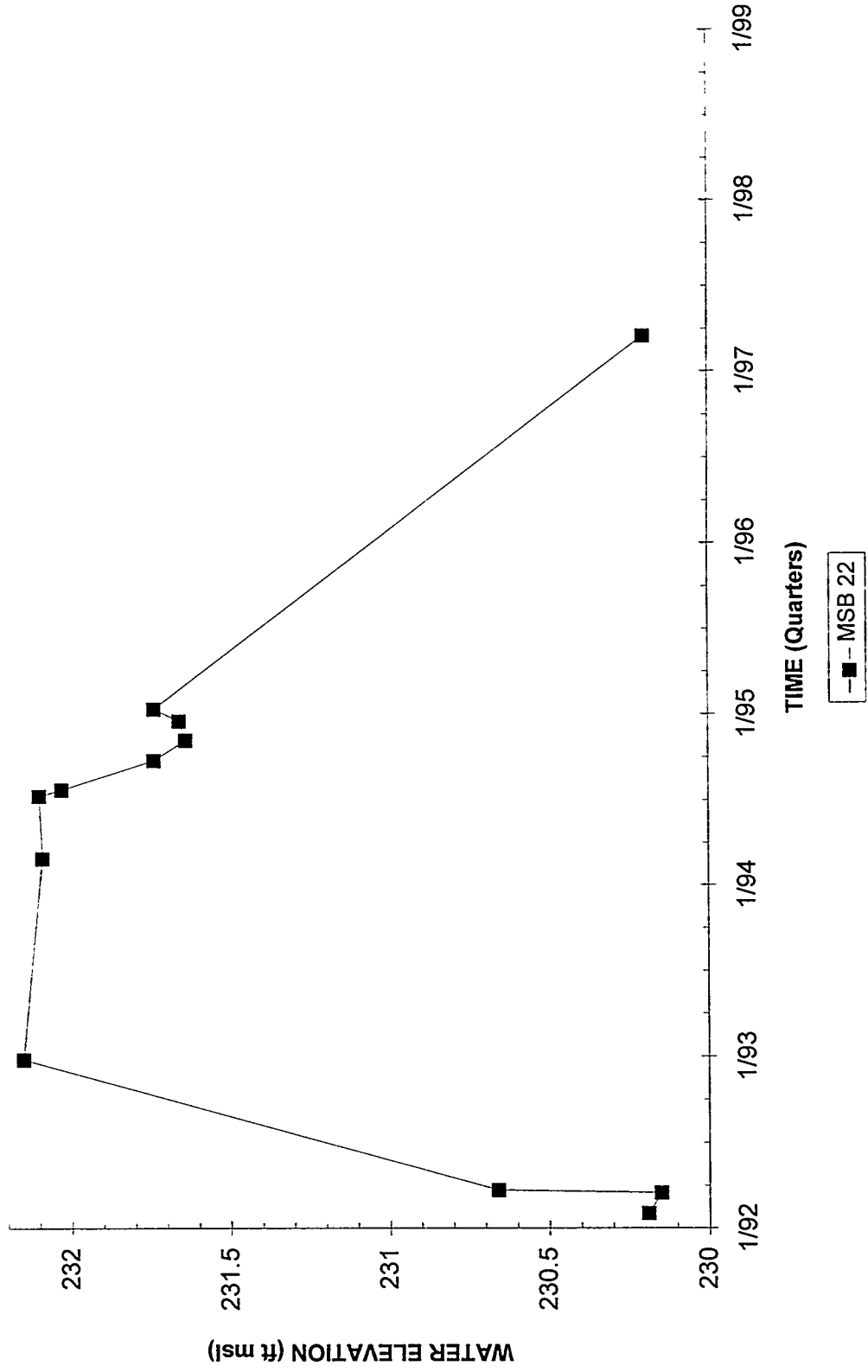




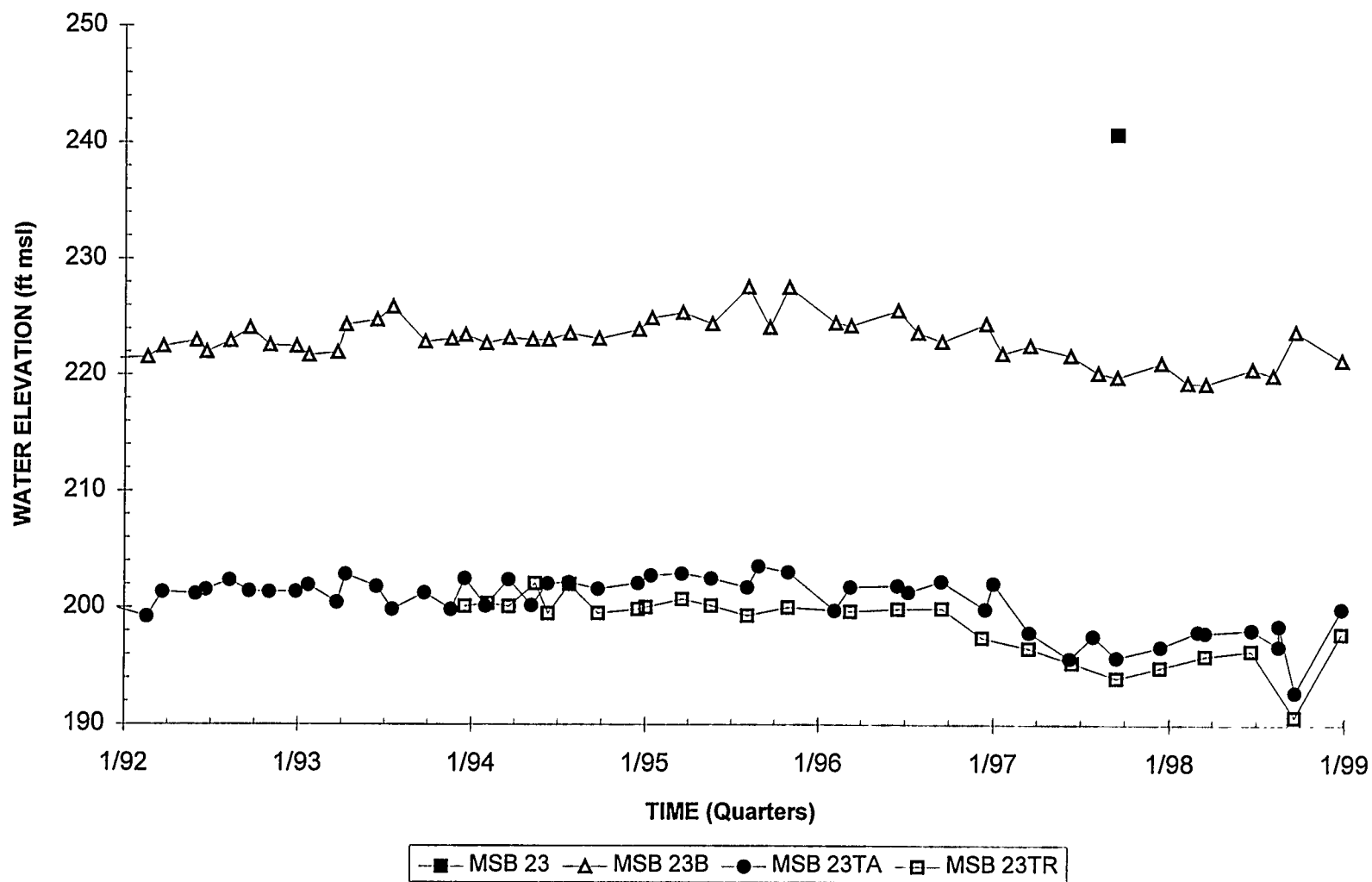
## Hydrograph Well Cluster MSB 21



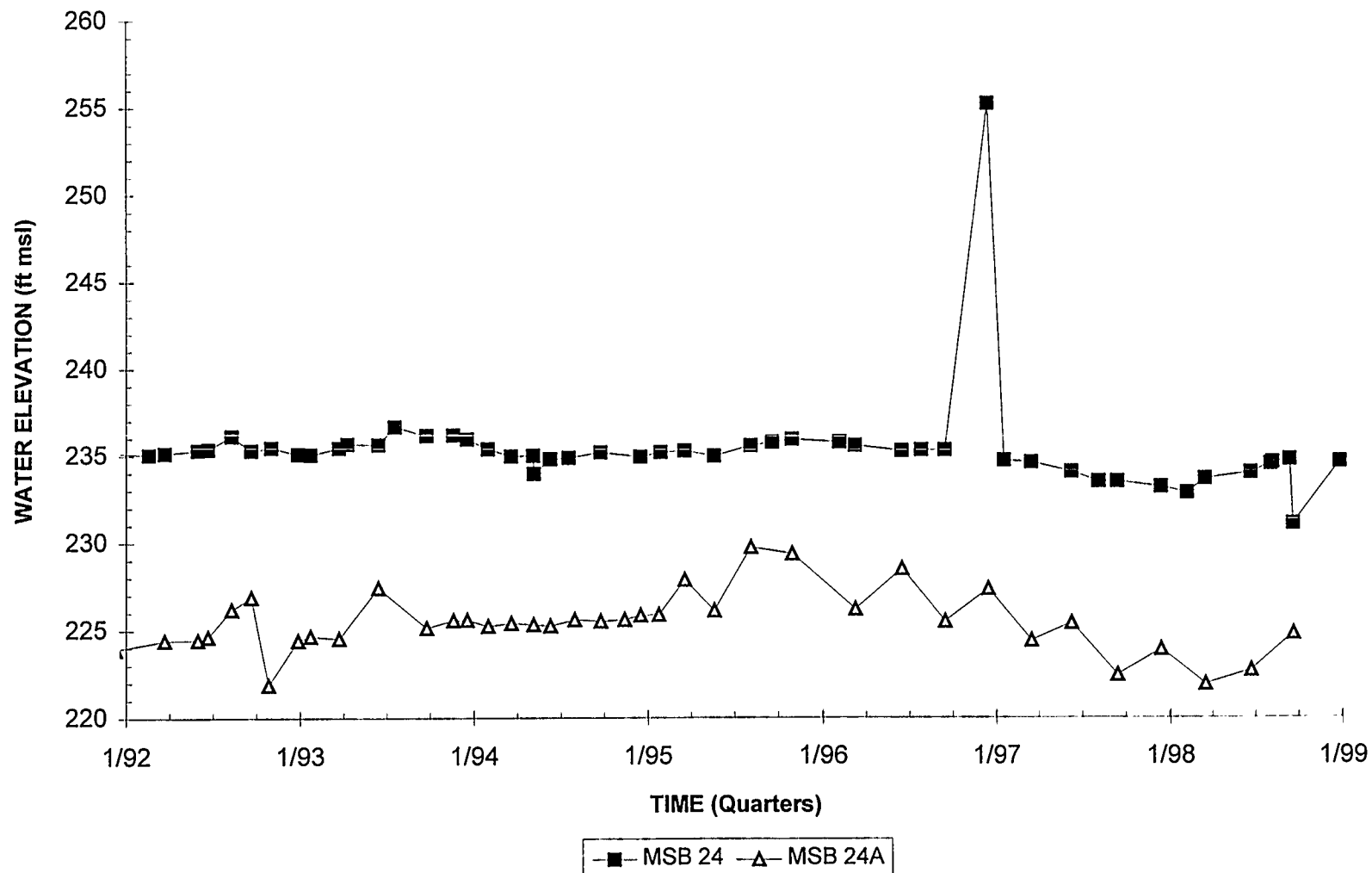
### Hydrograph Well MSB 22



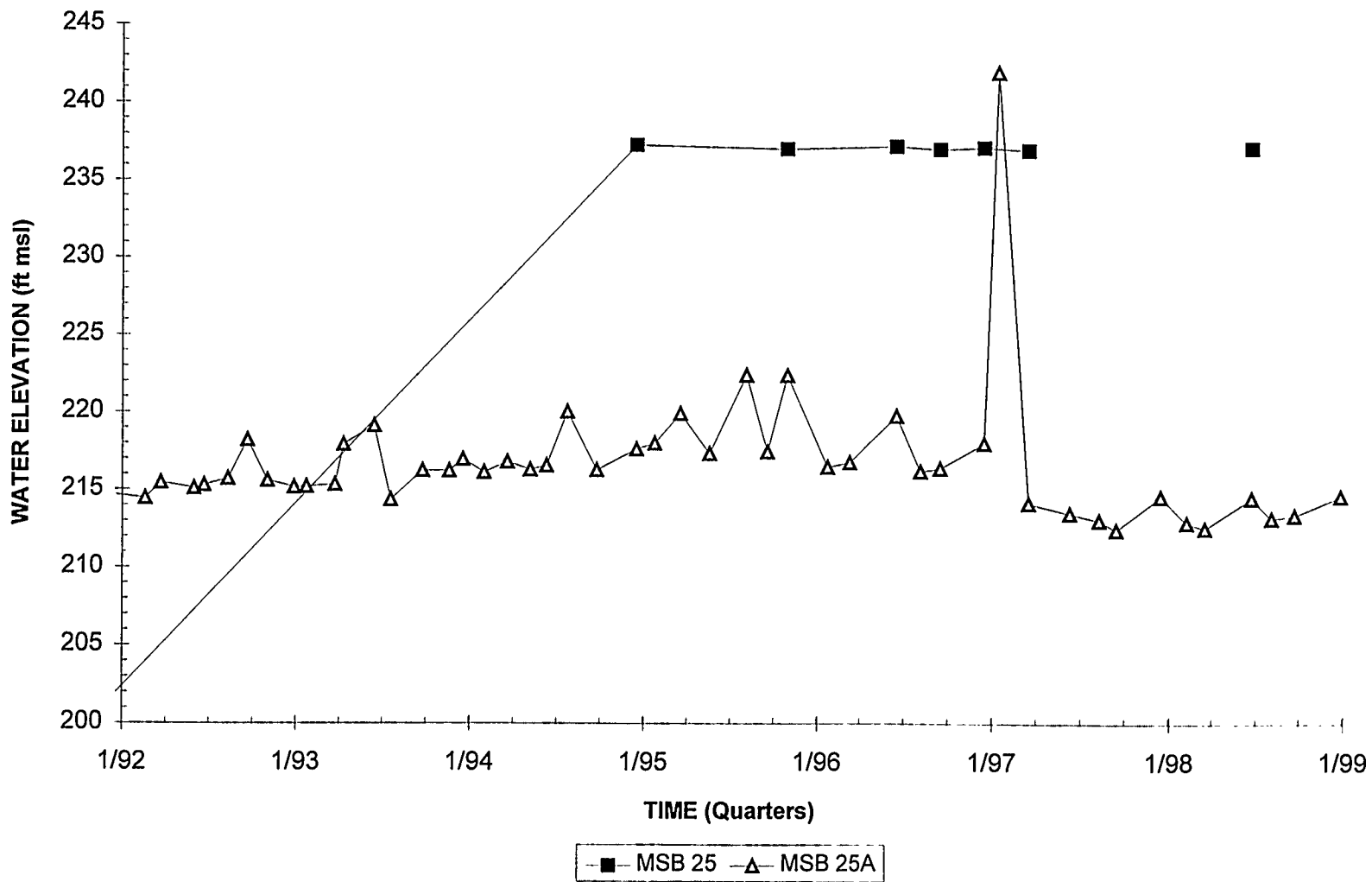
### Hydrograph Well Cluster MSB 23



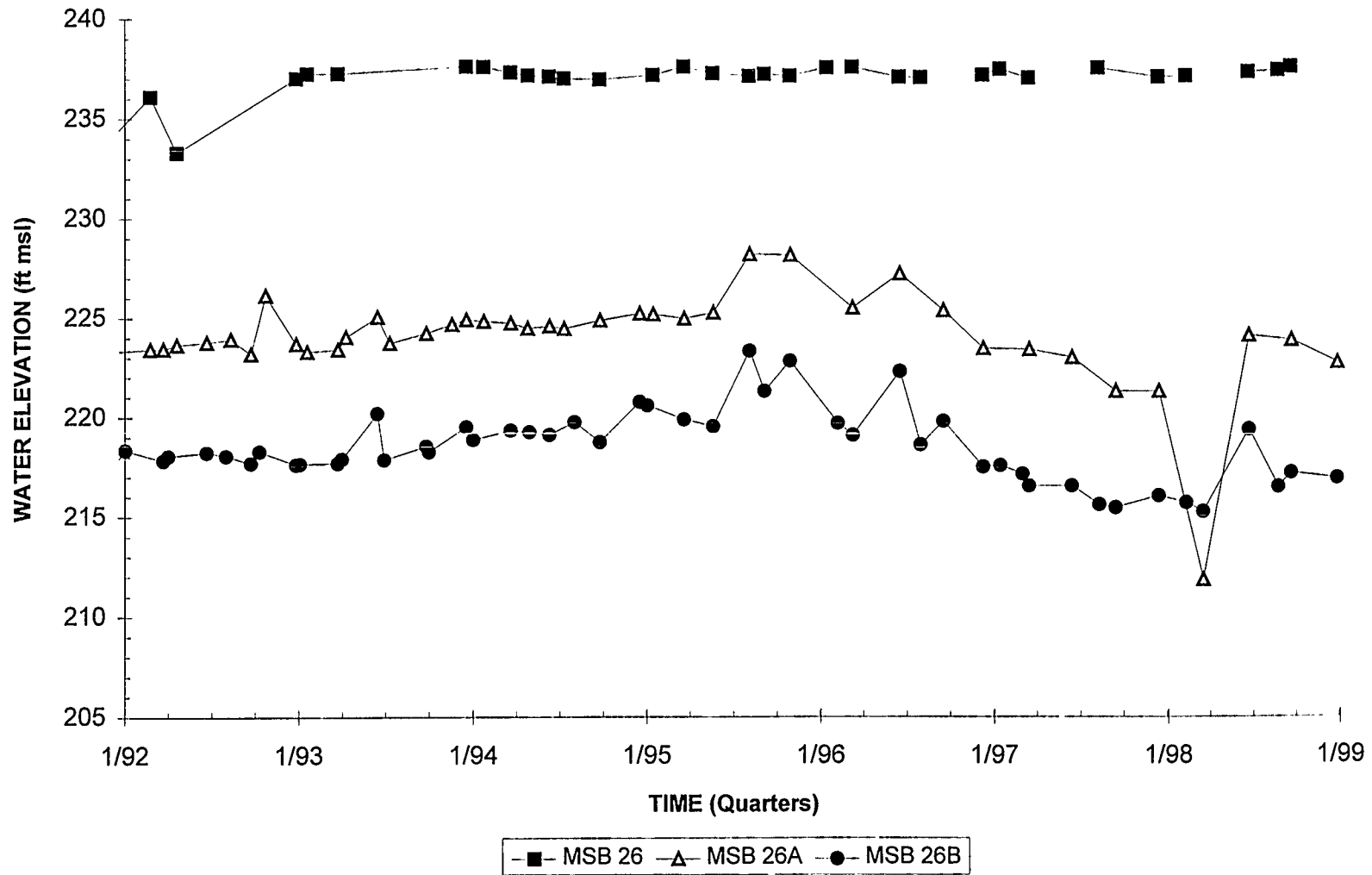
## Hydrograph Well Cluster MSB 24



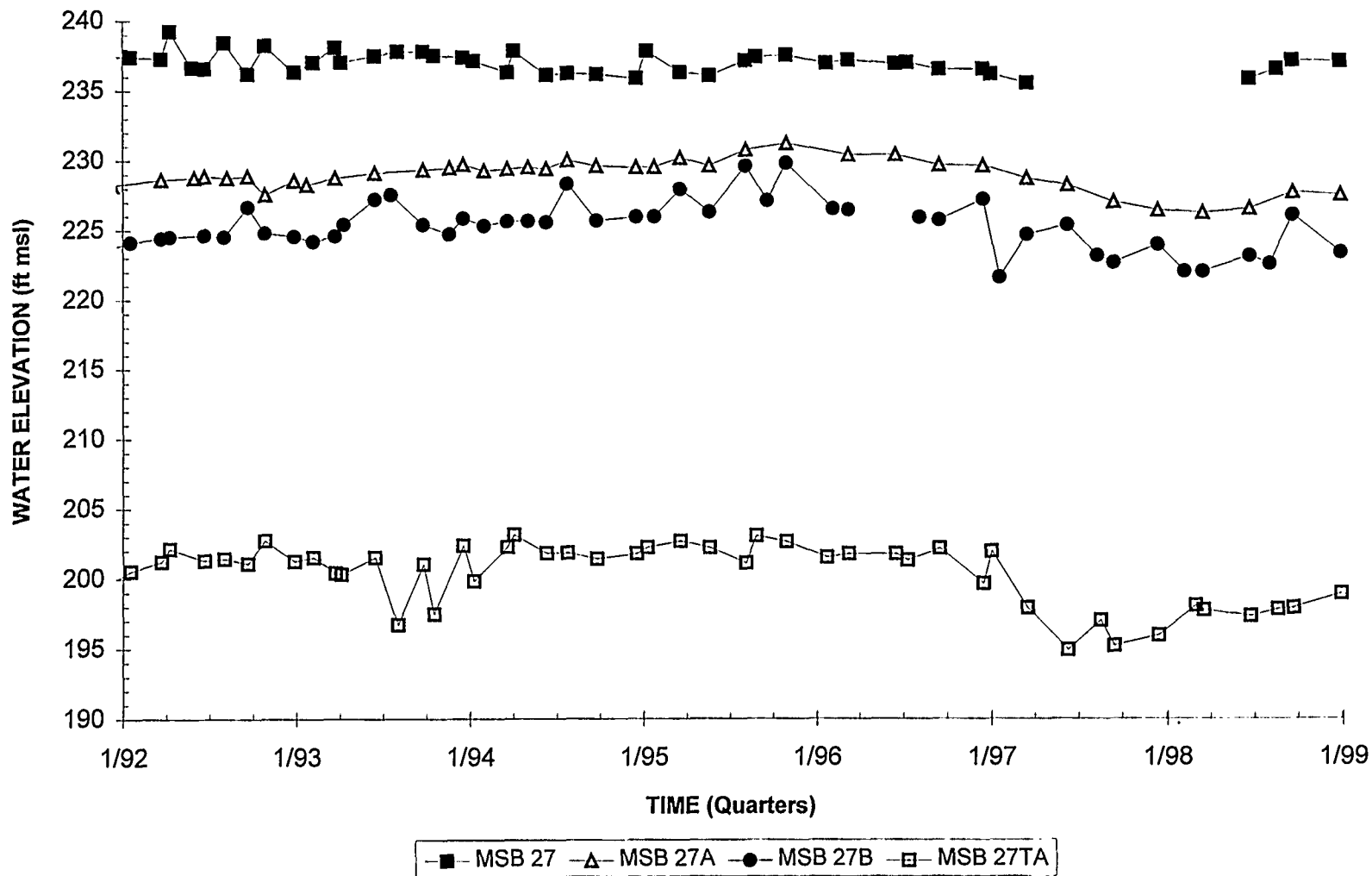
## Hydrograph Well Cluster MSB 25



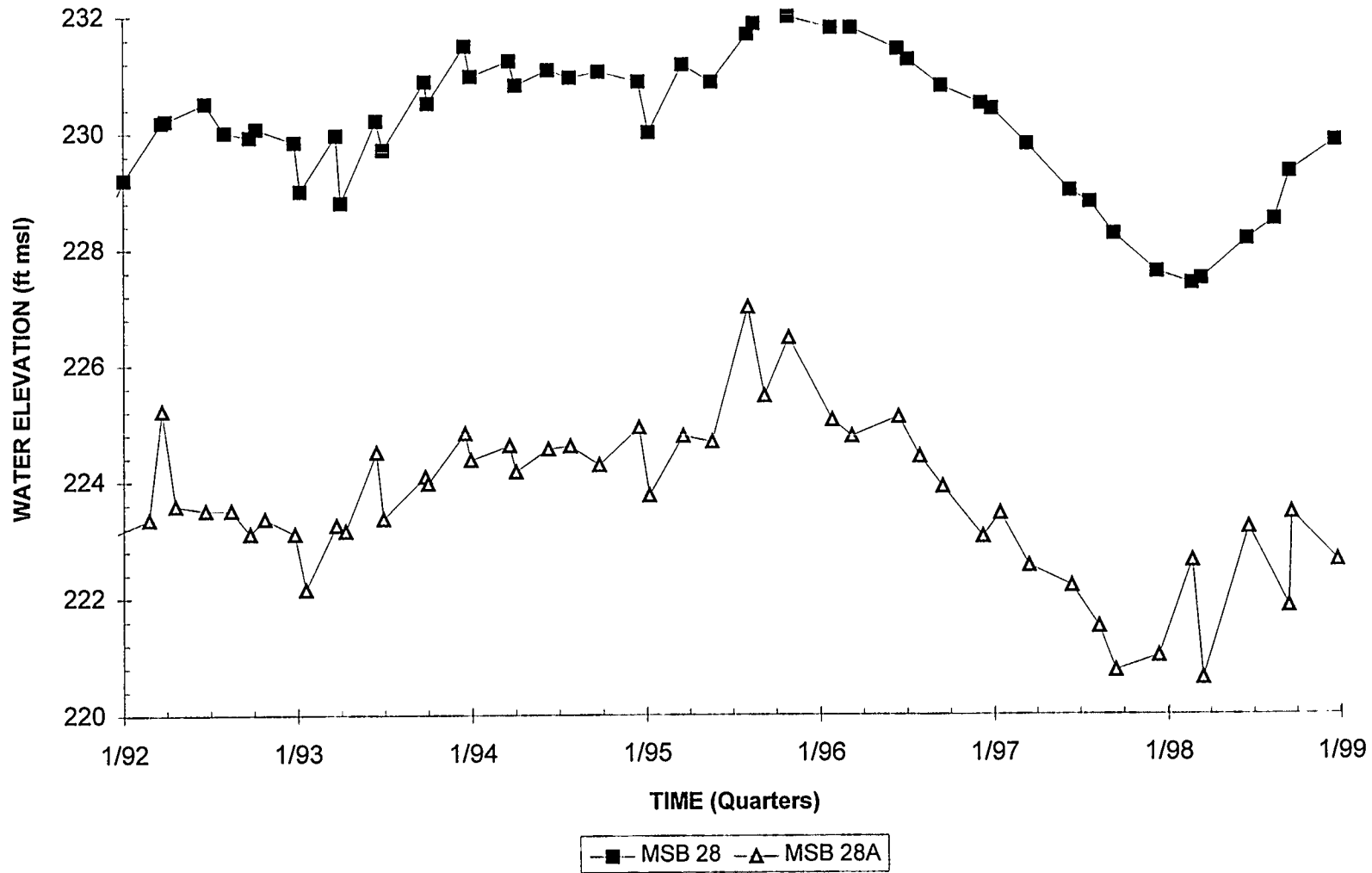
## Hydrograph Well Cluster MSB 26



### Hydrograph Well Cluster MSB 27

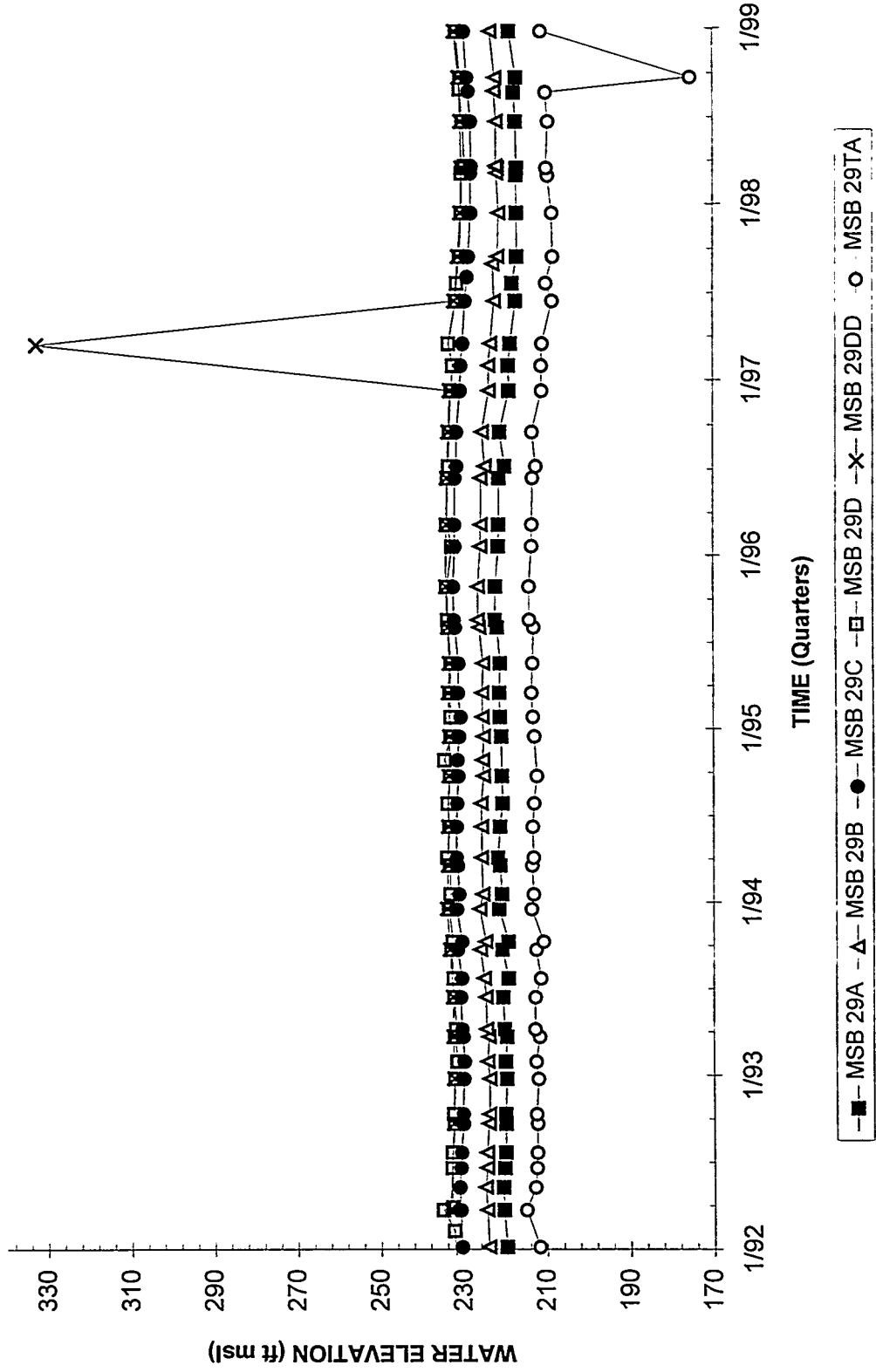


### Hydrograph Well Cluster MSB 28






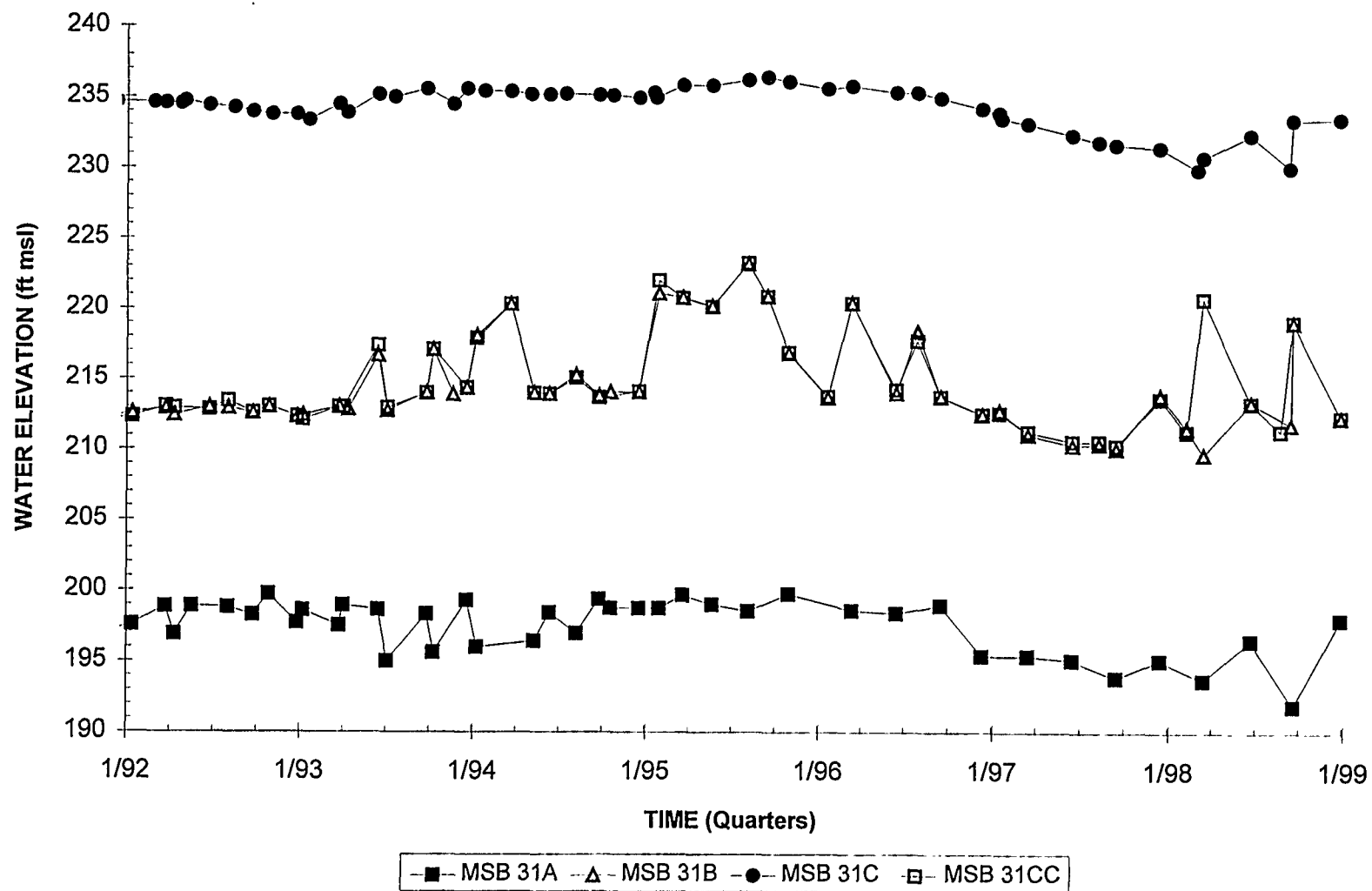
# Hydrograph Well Cluster MSB 29



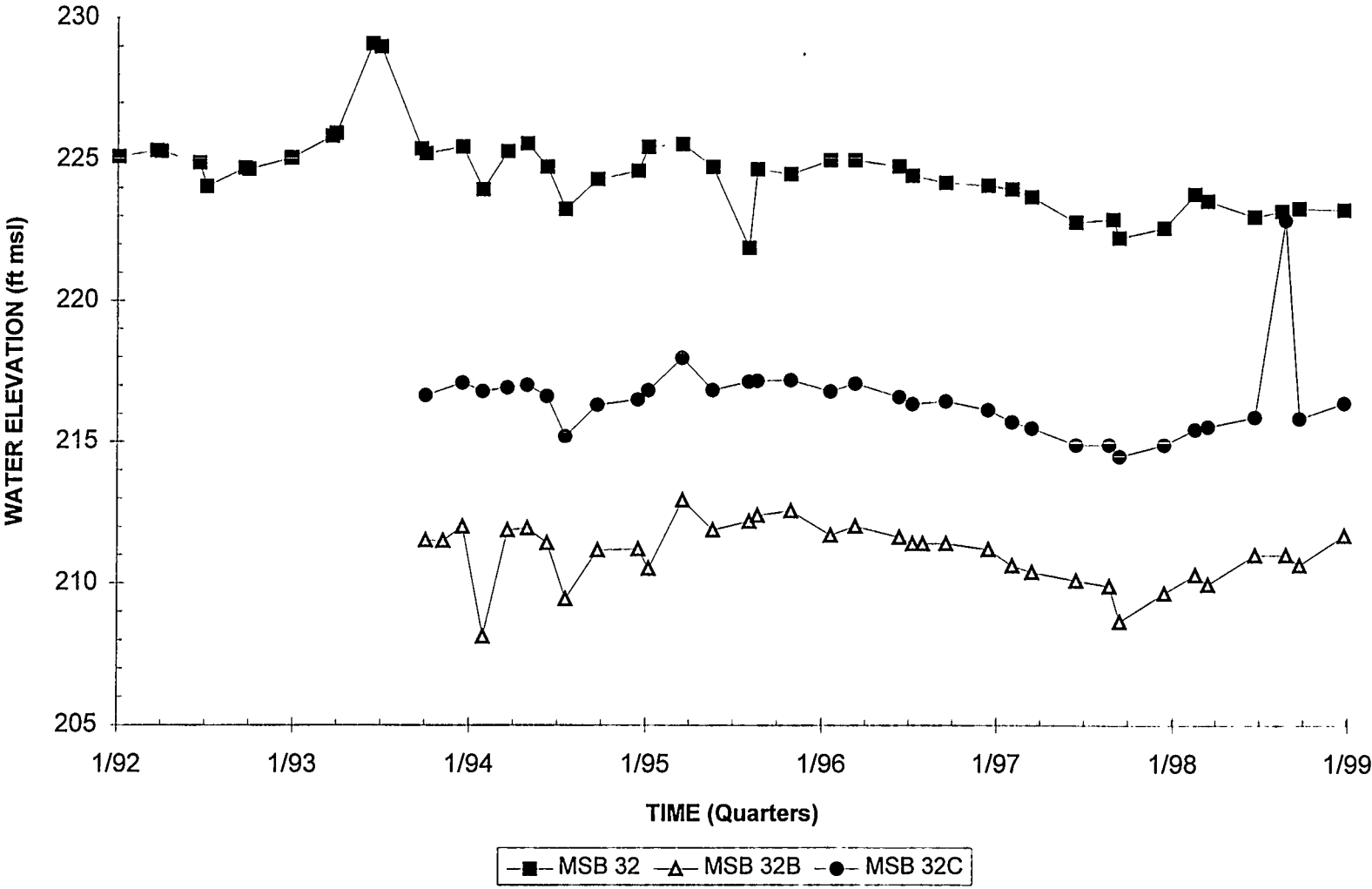
# Hydrograph Well Cluster MSB 30



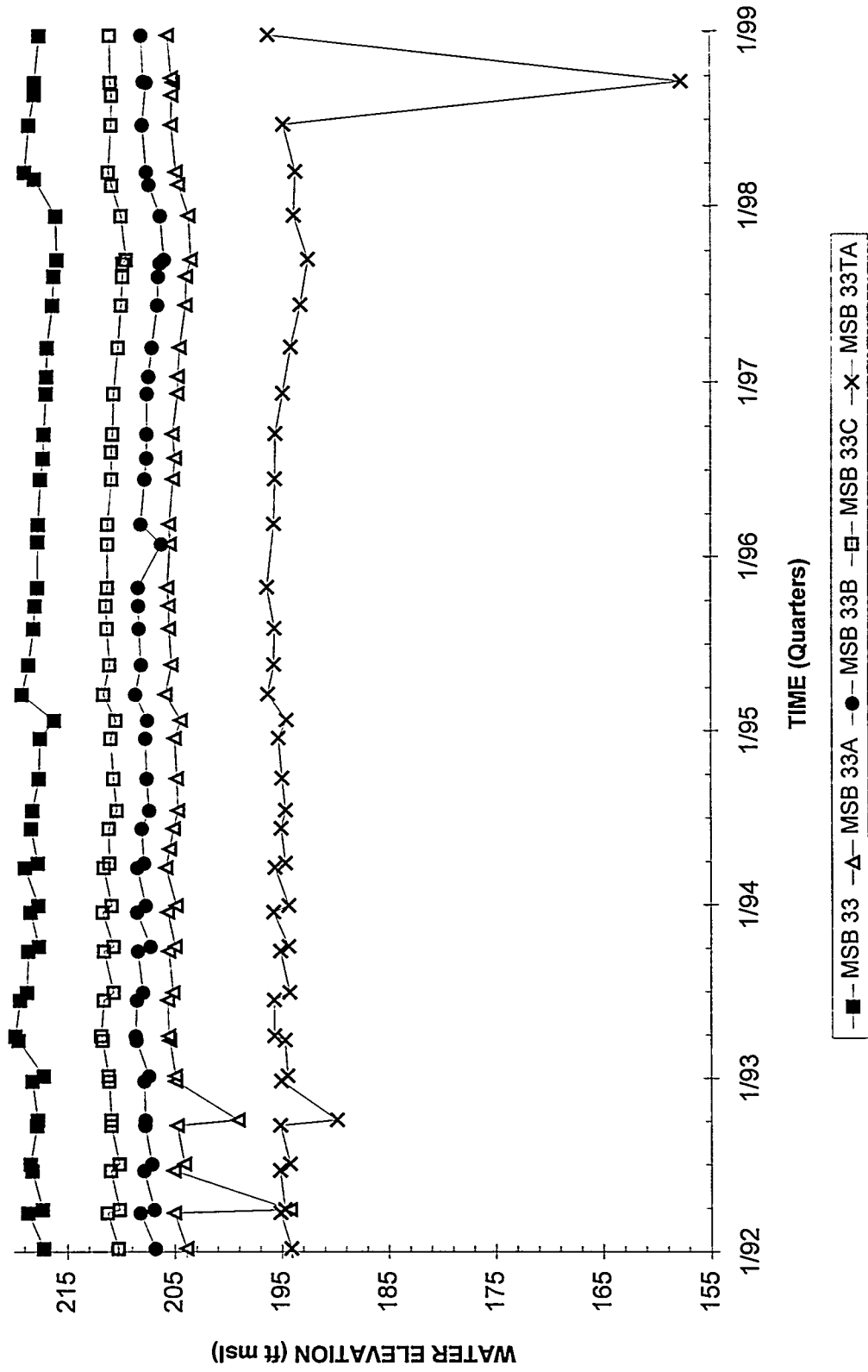
## Hydrograph Well Cluster MSB 31



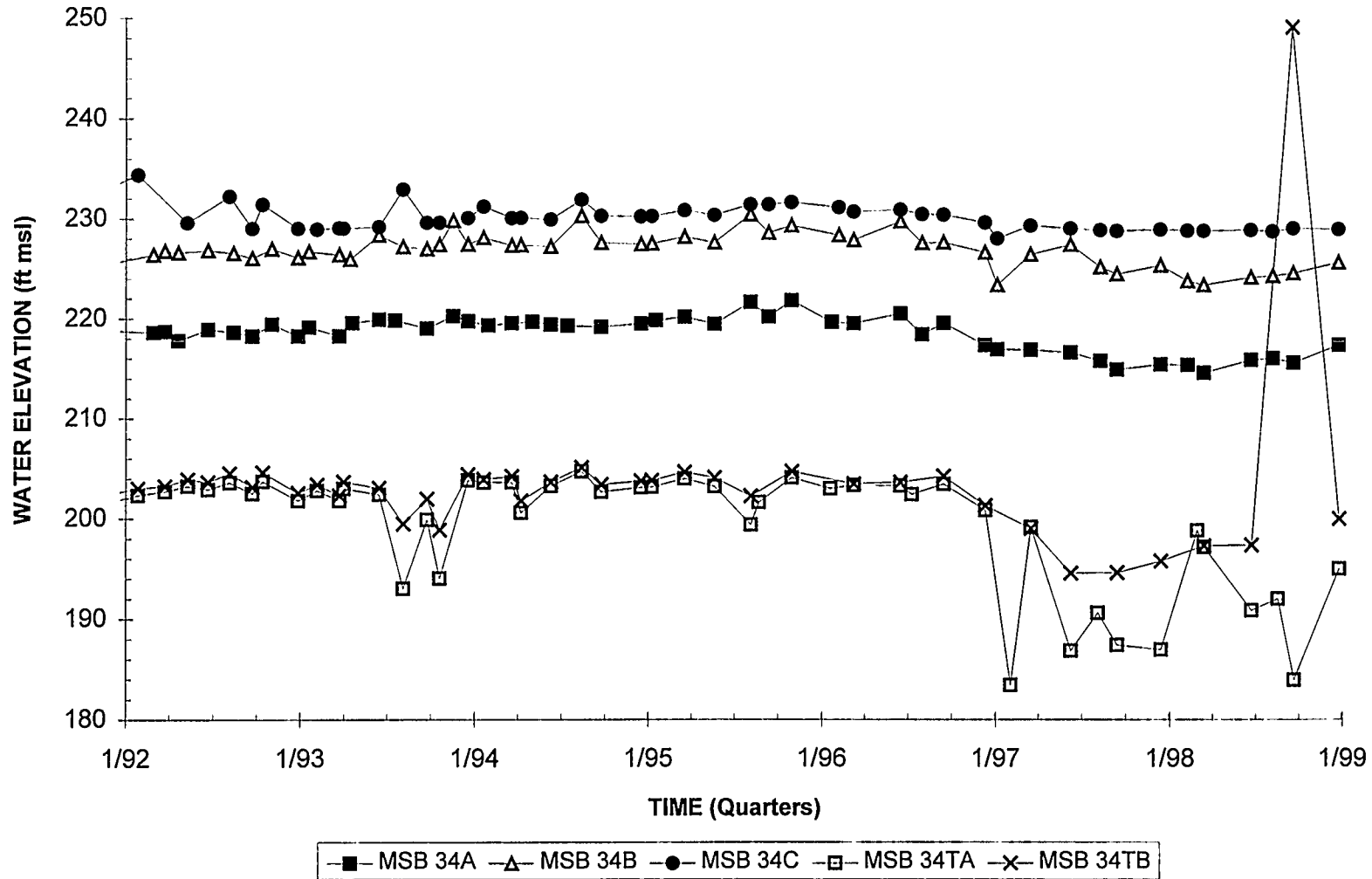
### Hydrograph Well Cluster MSB 32



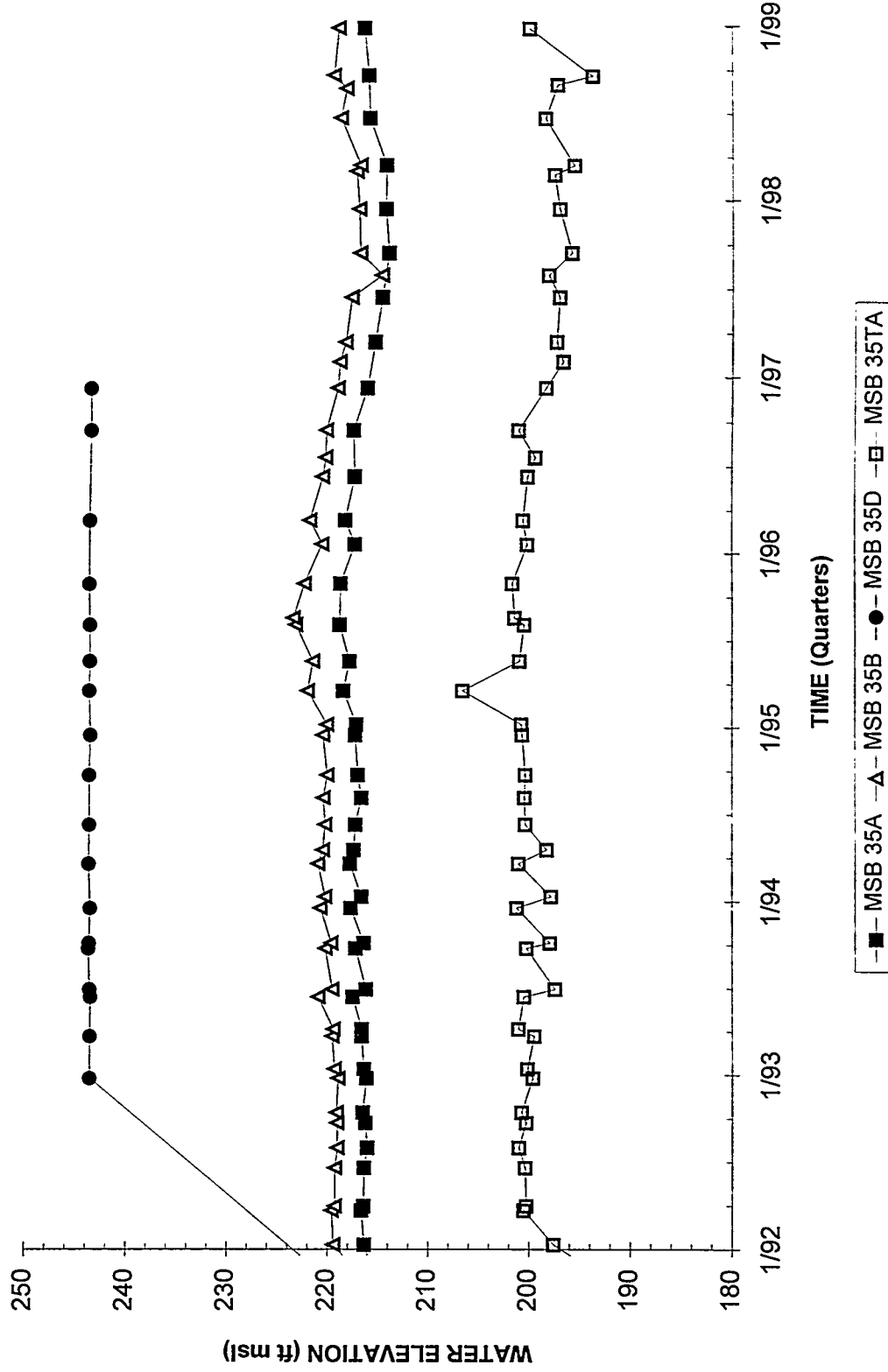
# Hydrograph Well Cluster MSB 33



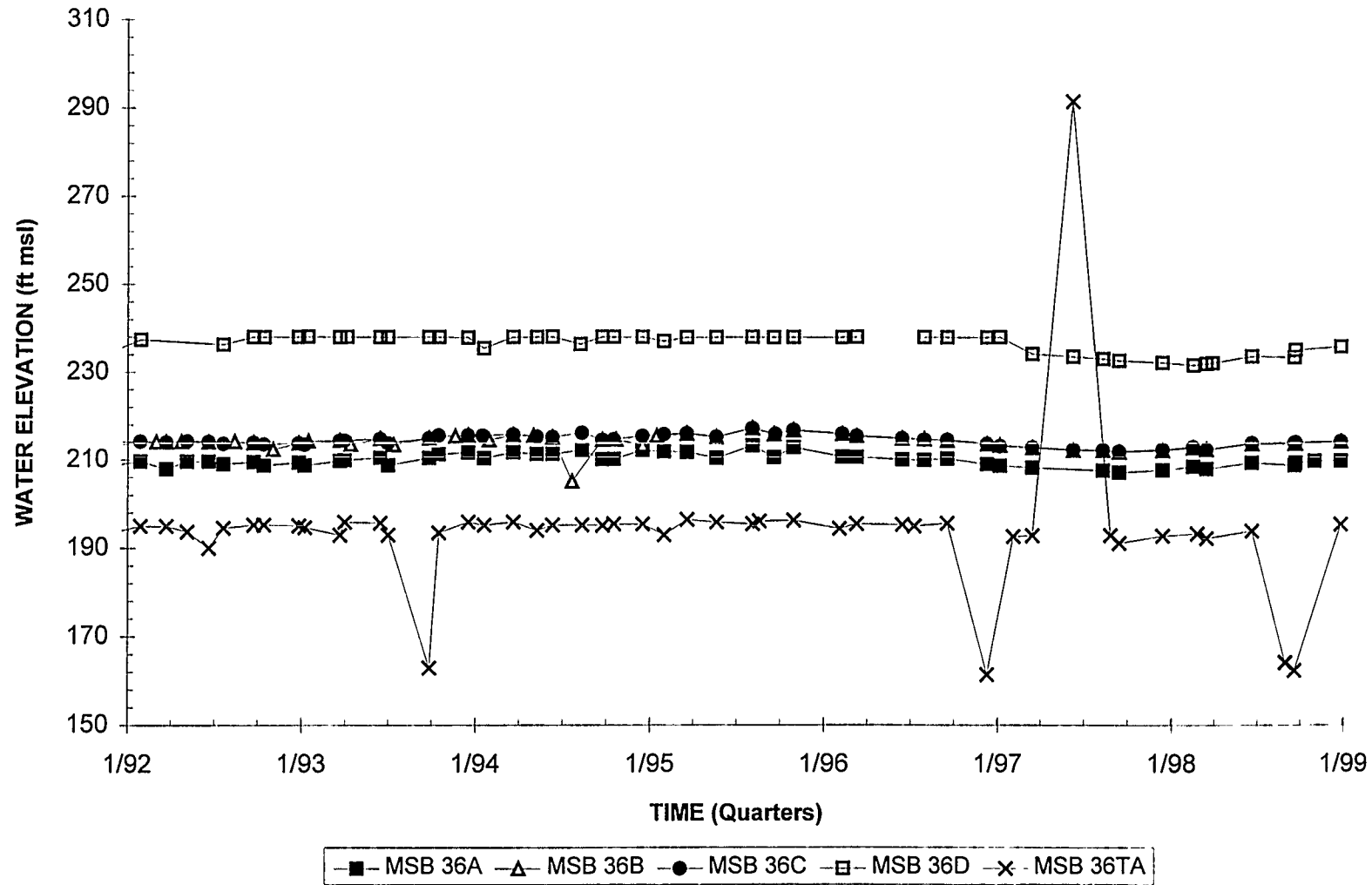
## Hydrograph Well Cluster MSB 34



# Hydrograph Well Cluster MSB 35

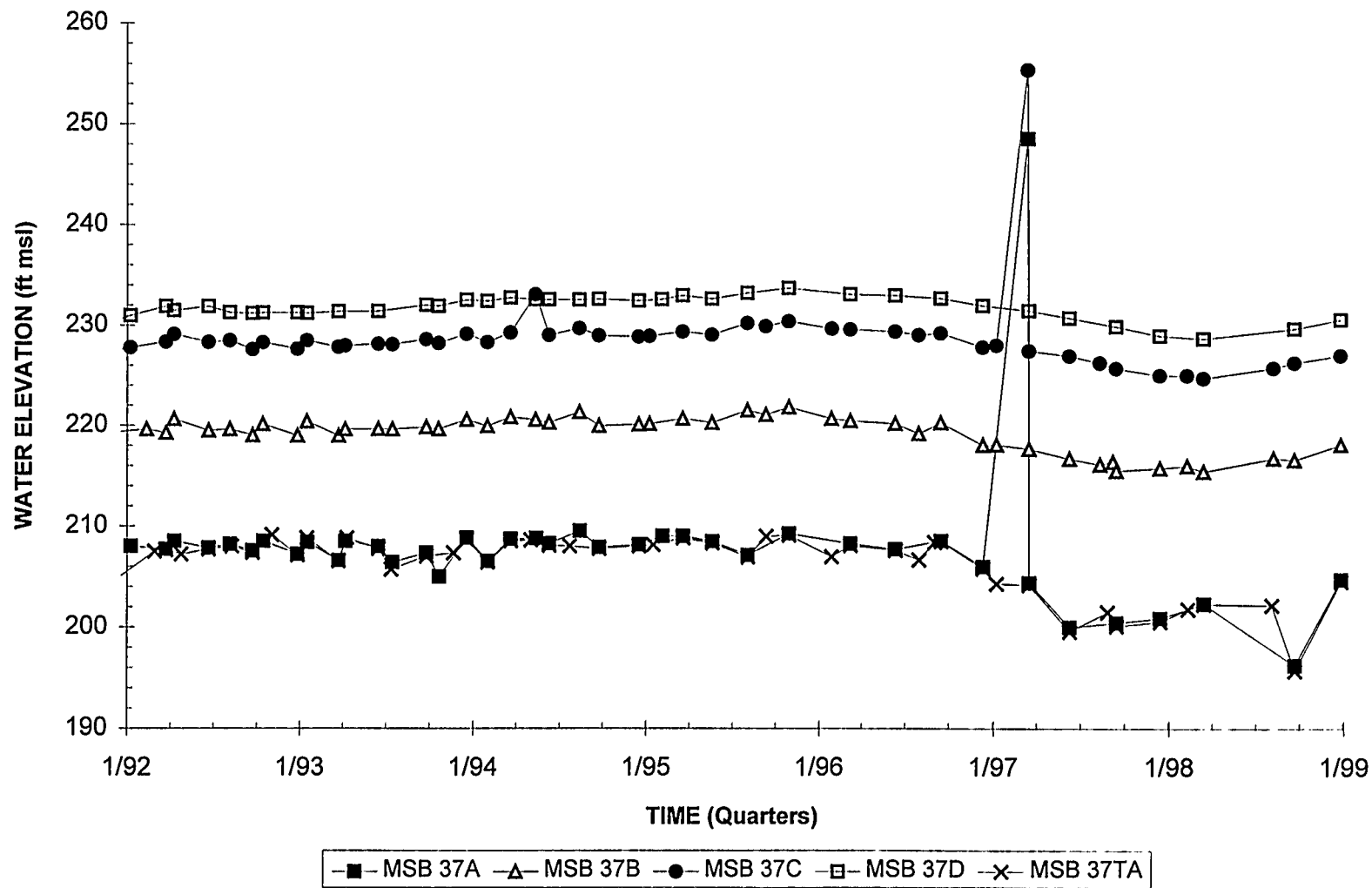


## Hydrograph Well Cluster MSB 36

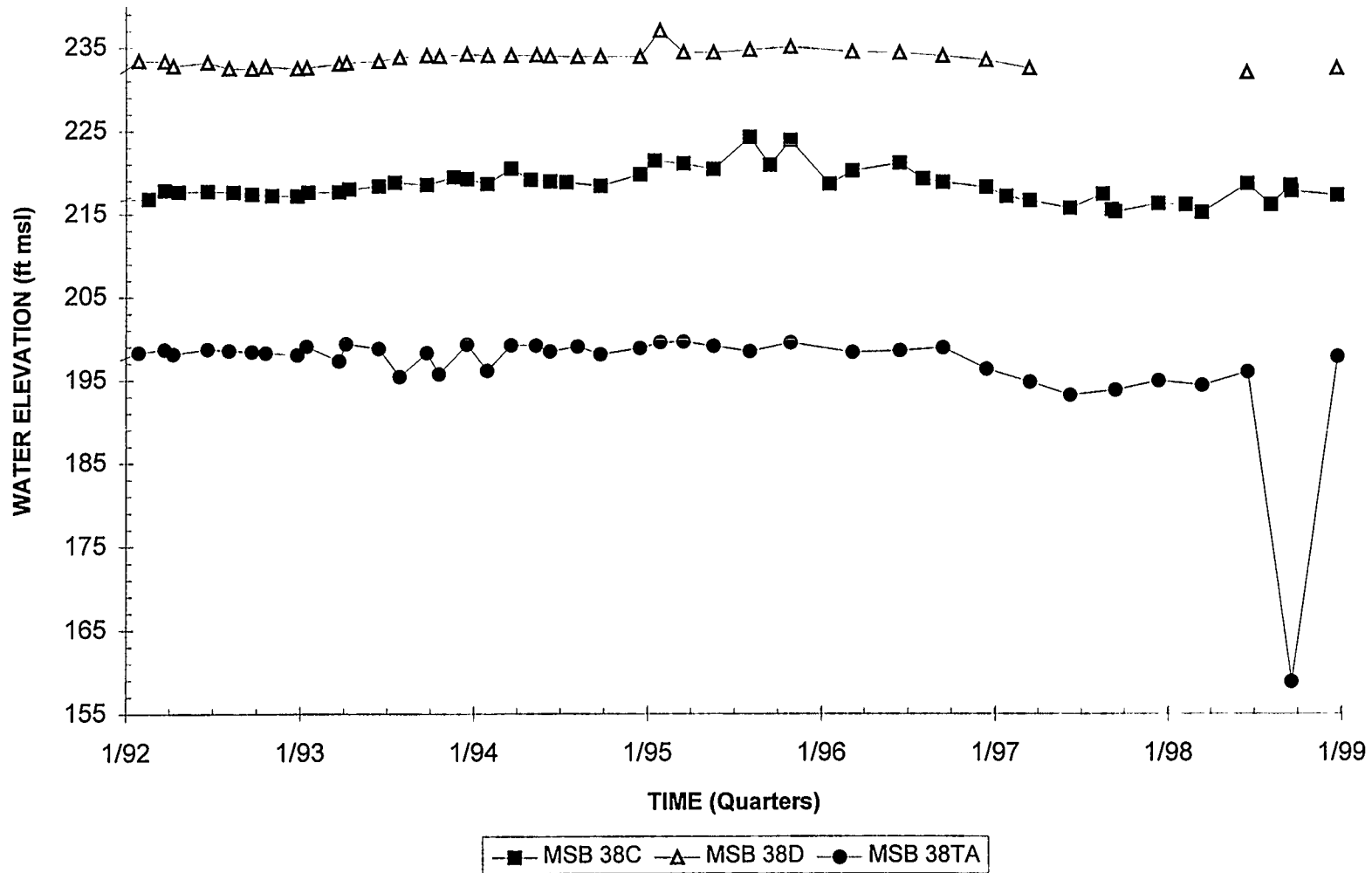




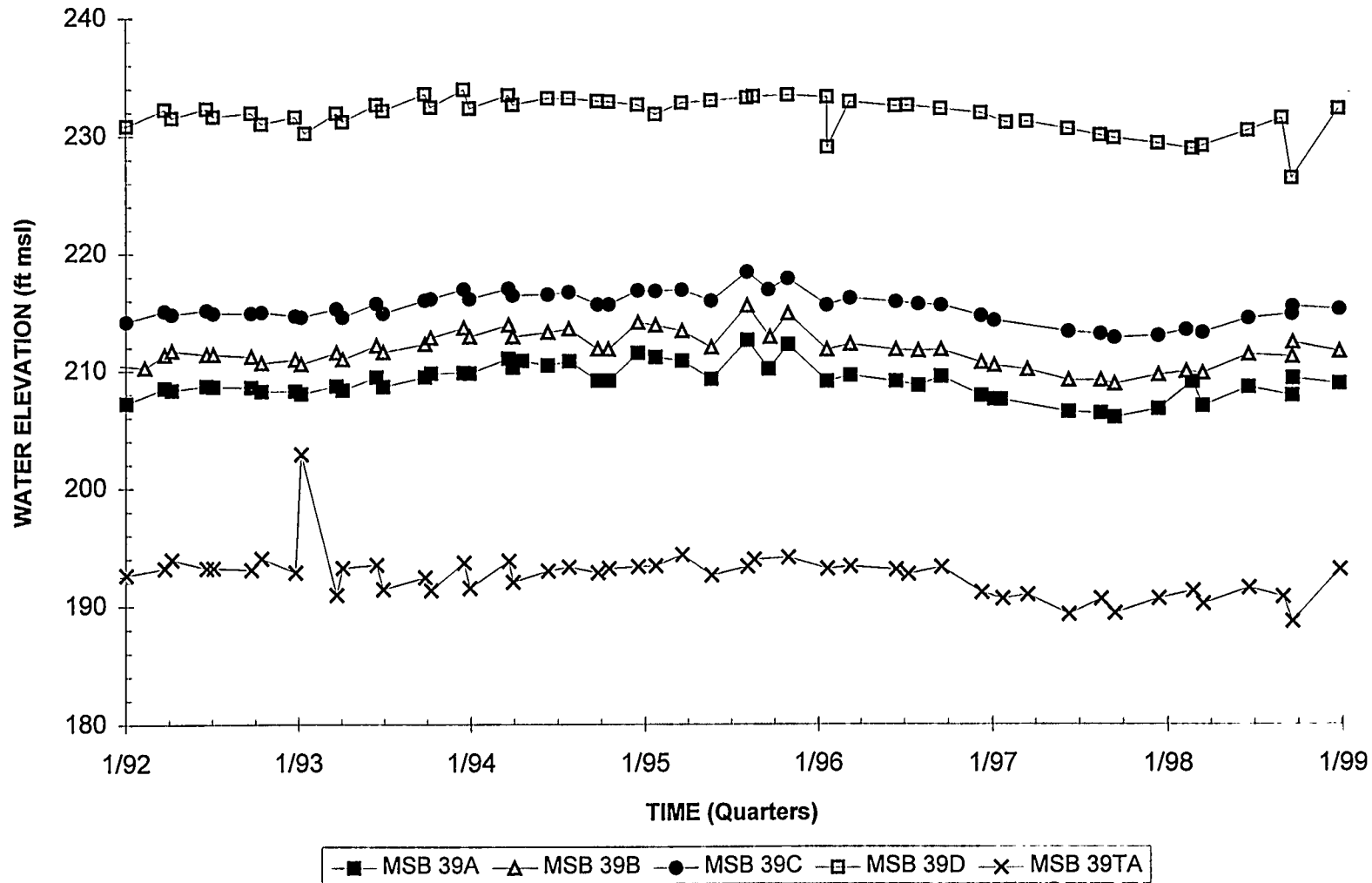
## Hydrograph Well Cluster MSB 37



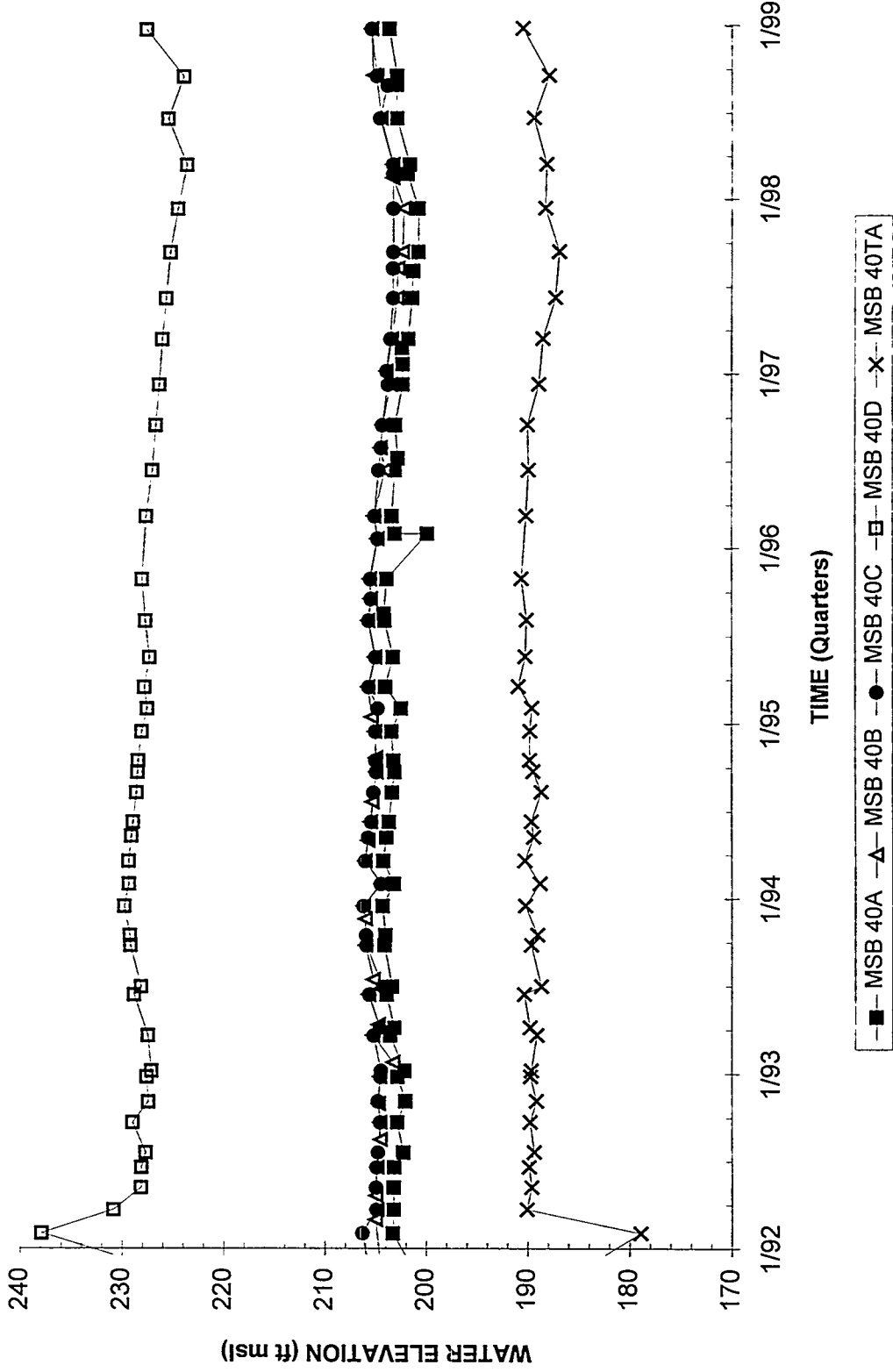
## Hydrograph Well Cluster MSB 38



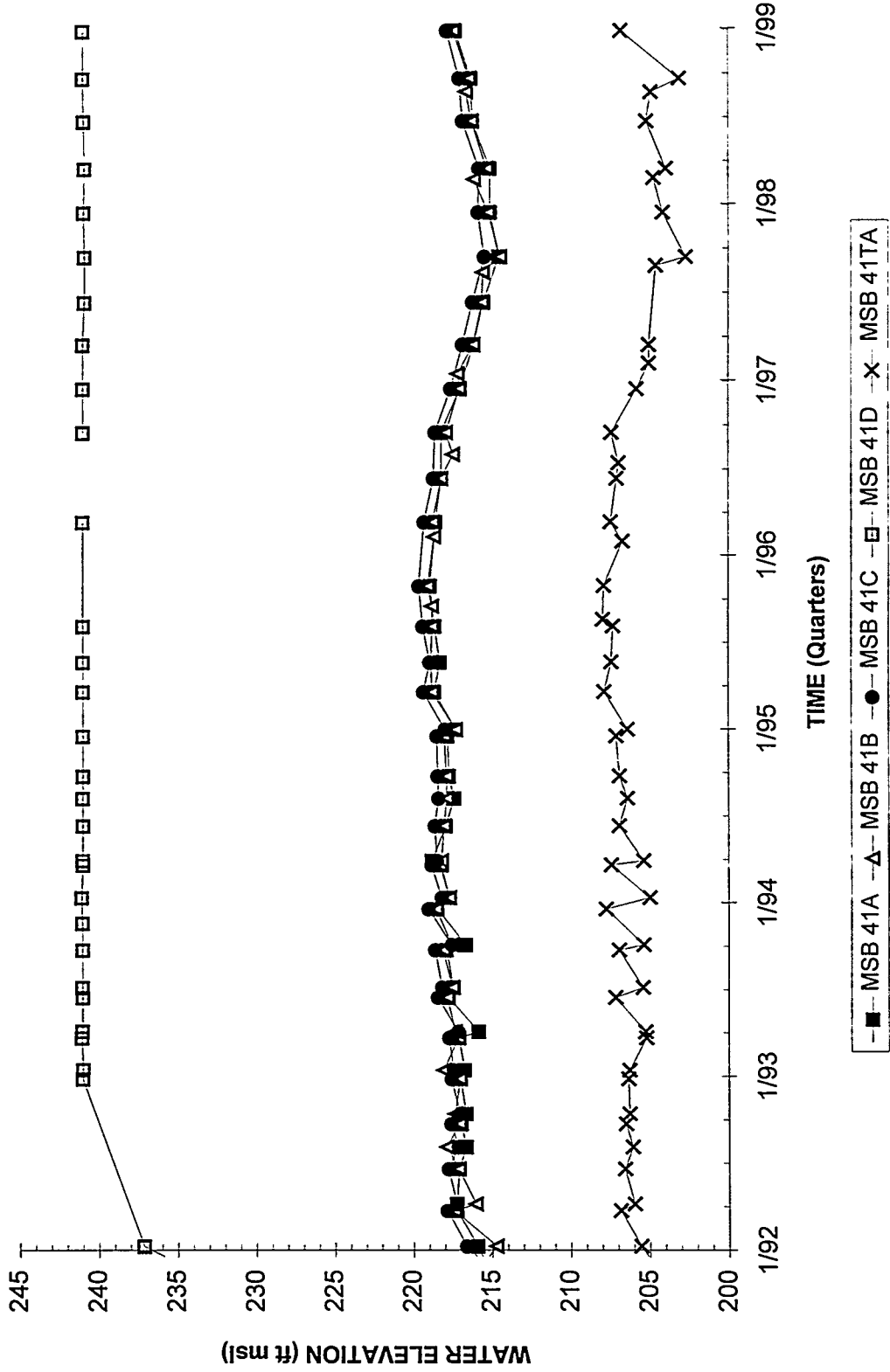
## Hydrograph Well Cluster MSB 39



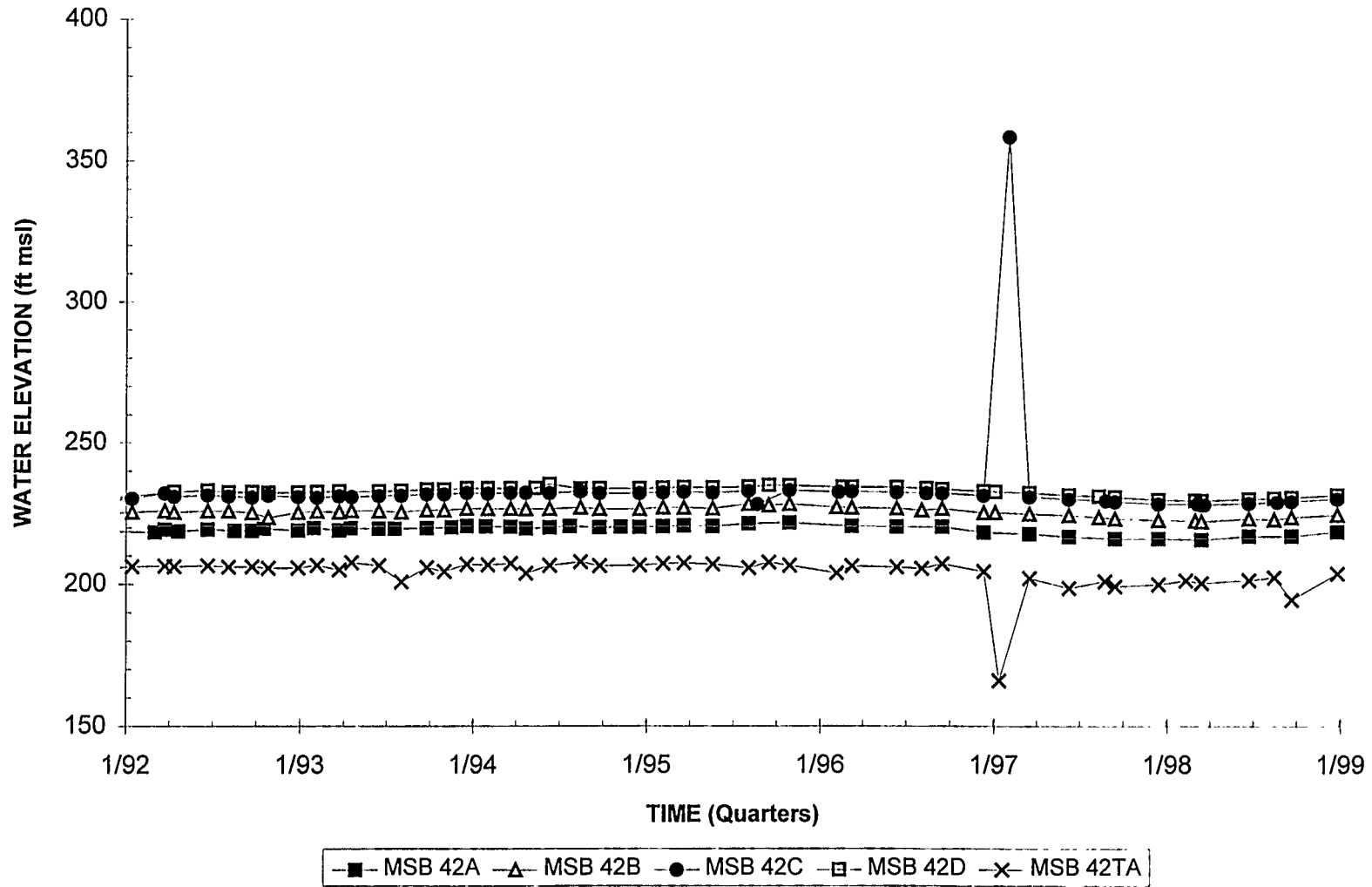
# Hydrograph Well Cluster MSB 40



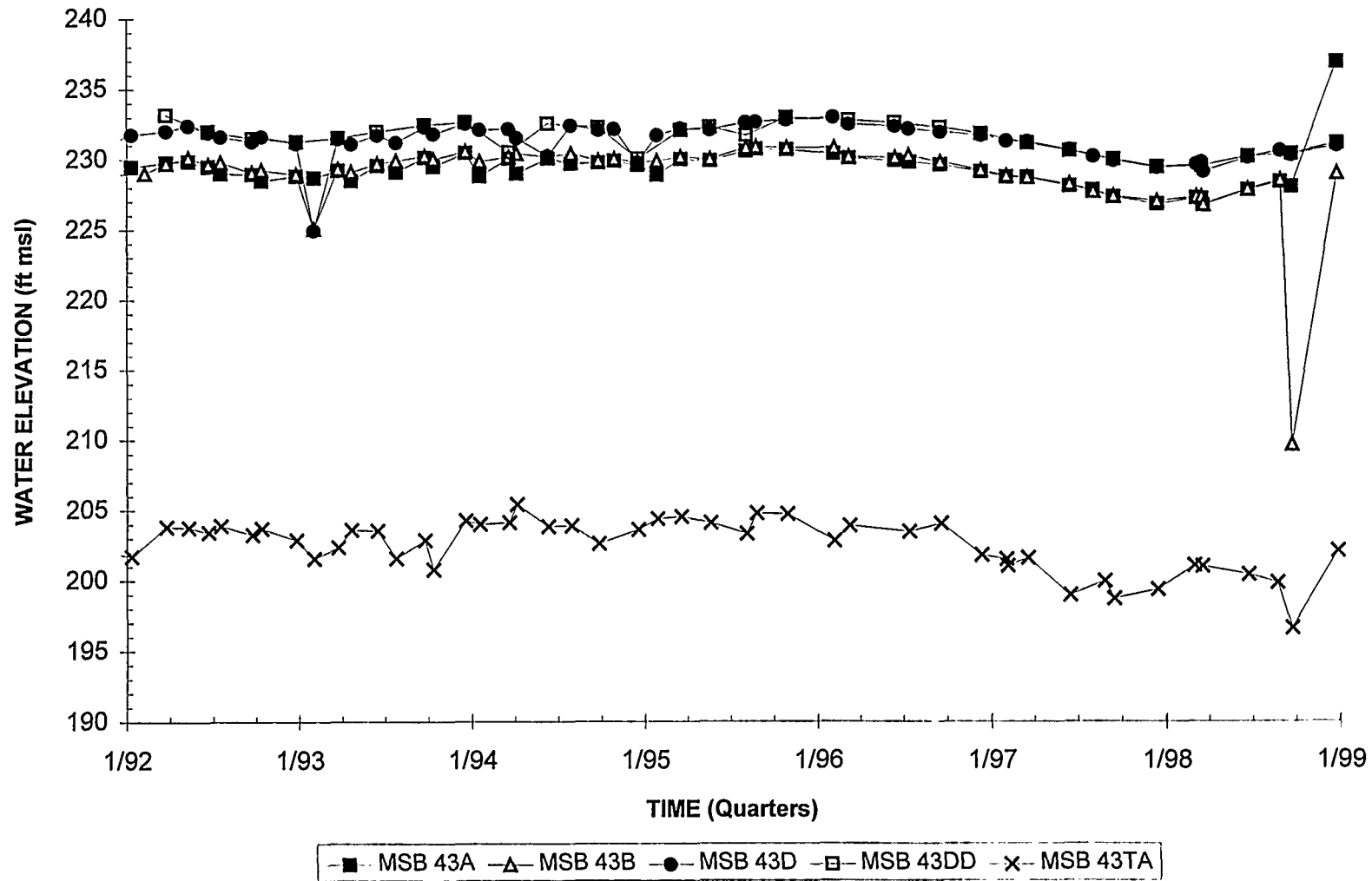
# Hydrograph Well Cluster MSB 41



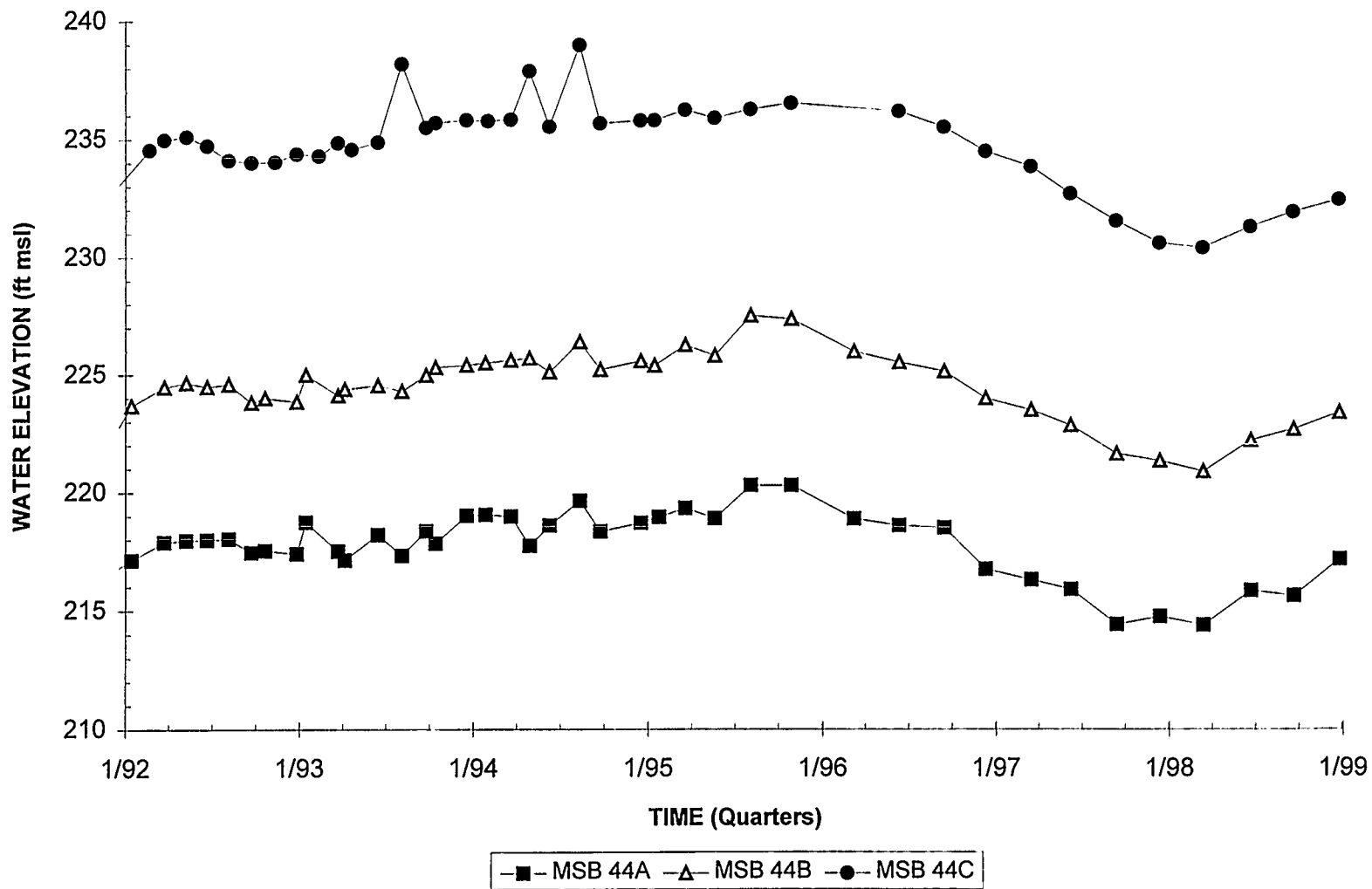
## Hydrograph Well Cluster MSB 42



## Hydrograph Well Cluster MSB 43

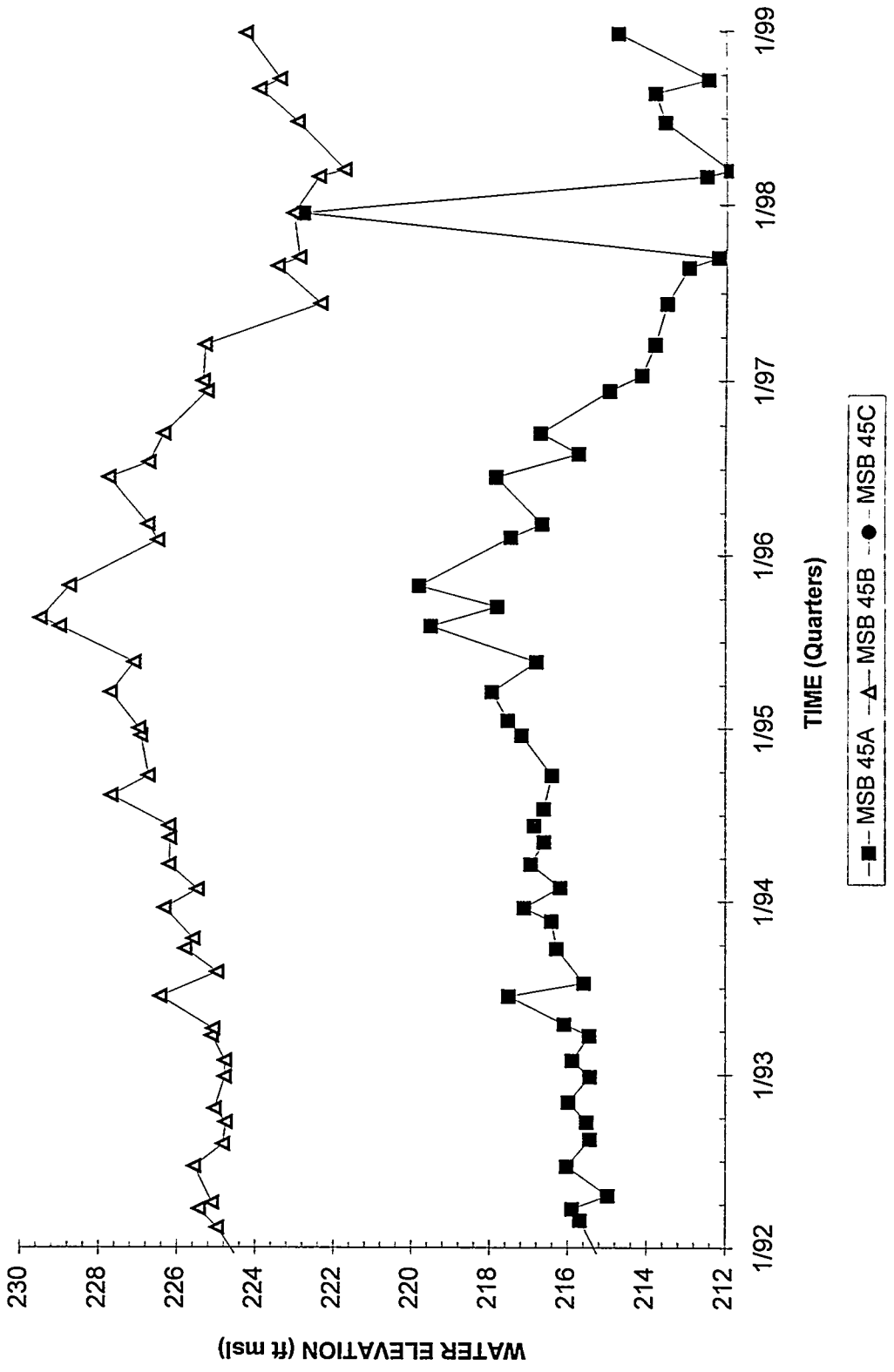


### Hydrograph Well Cluster MSB 44

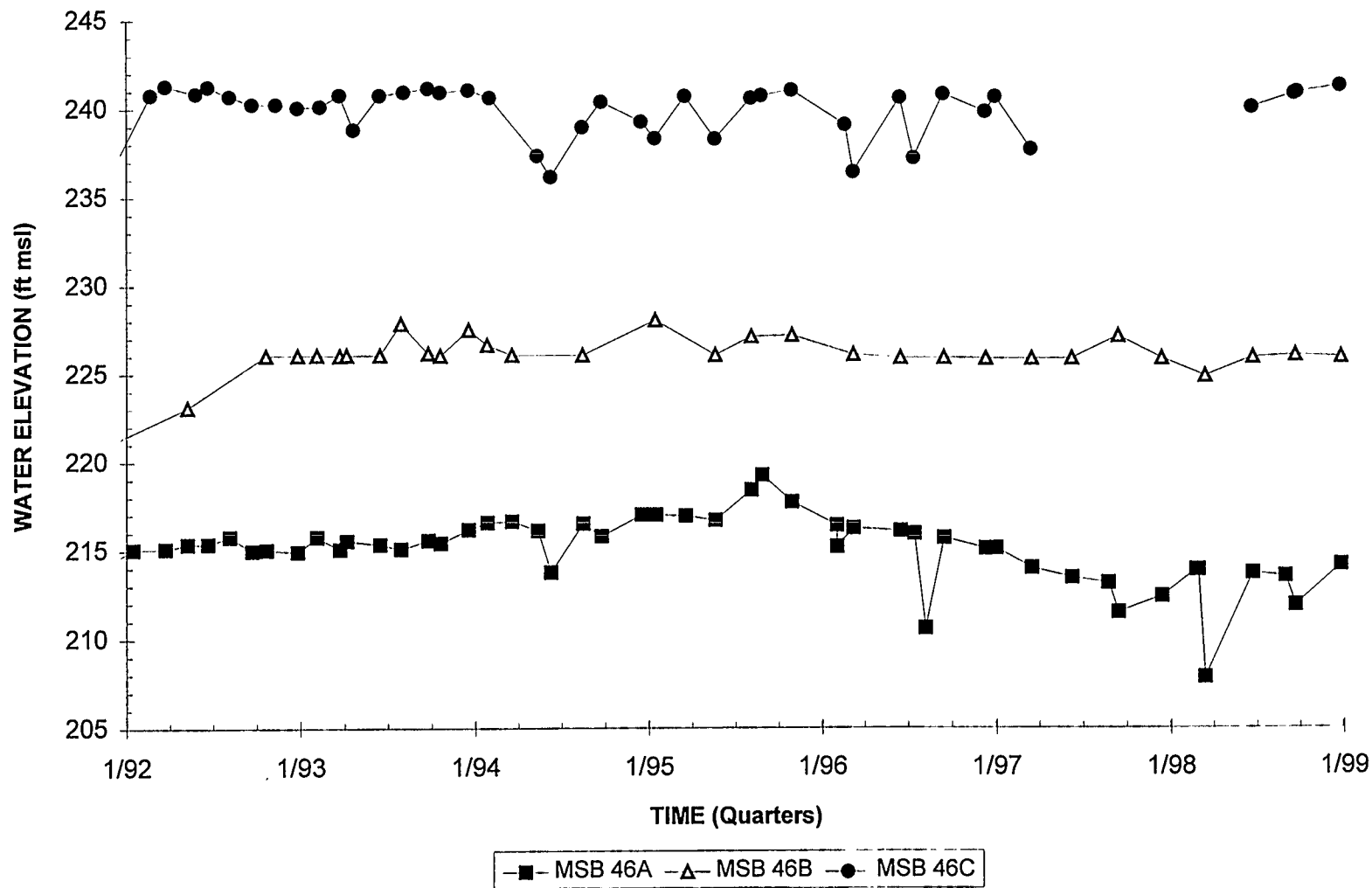




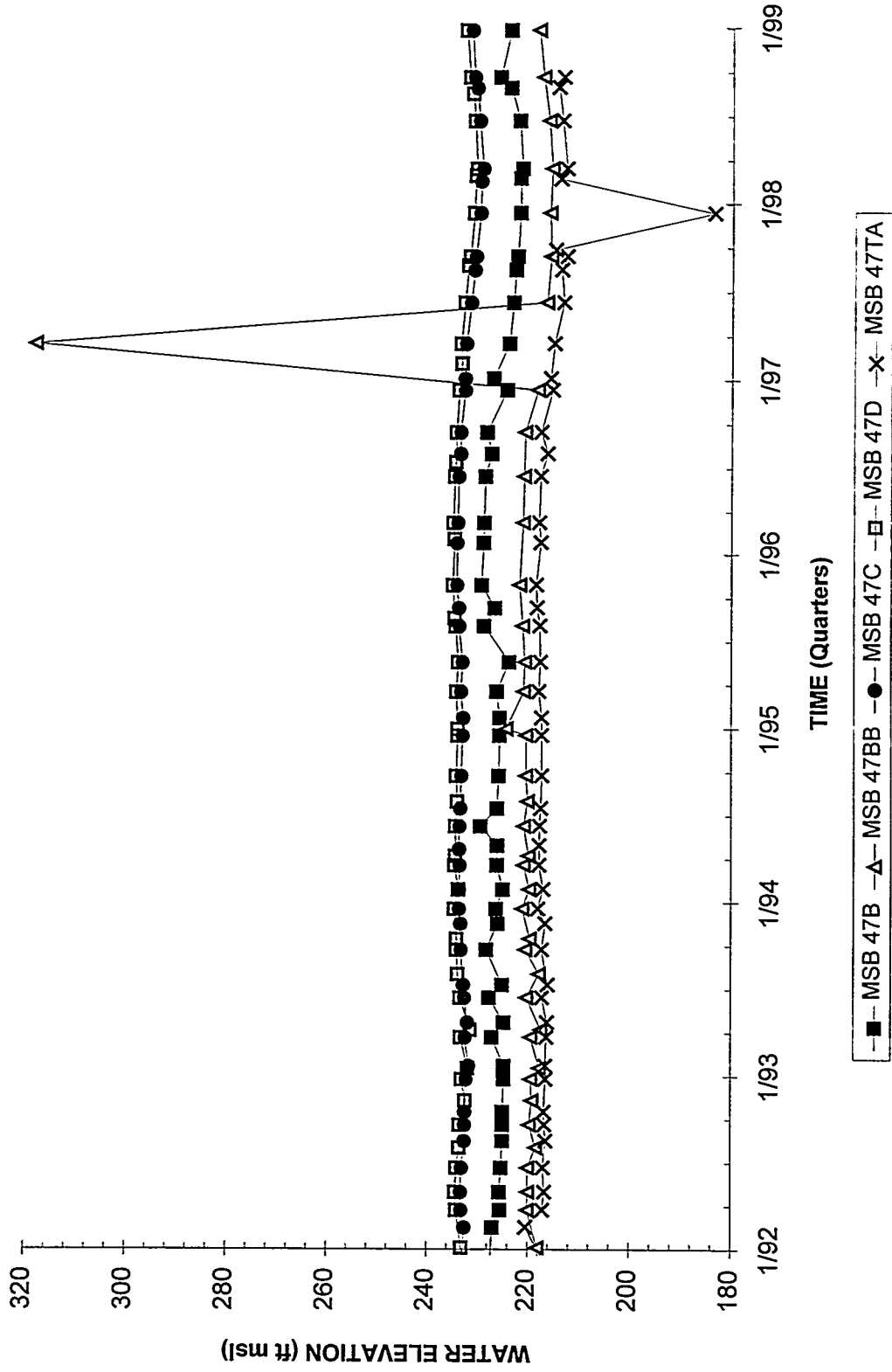
### Hydrograph Well Cluster MSB 45



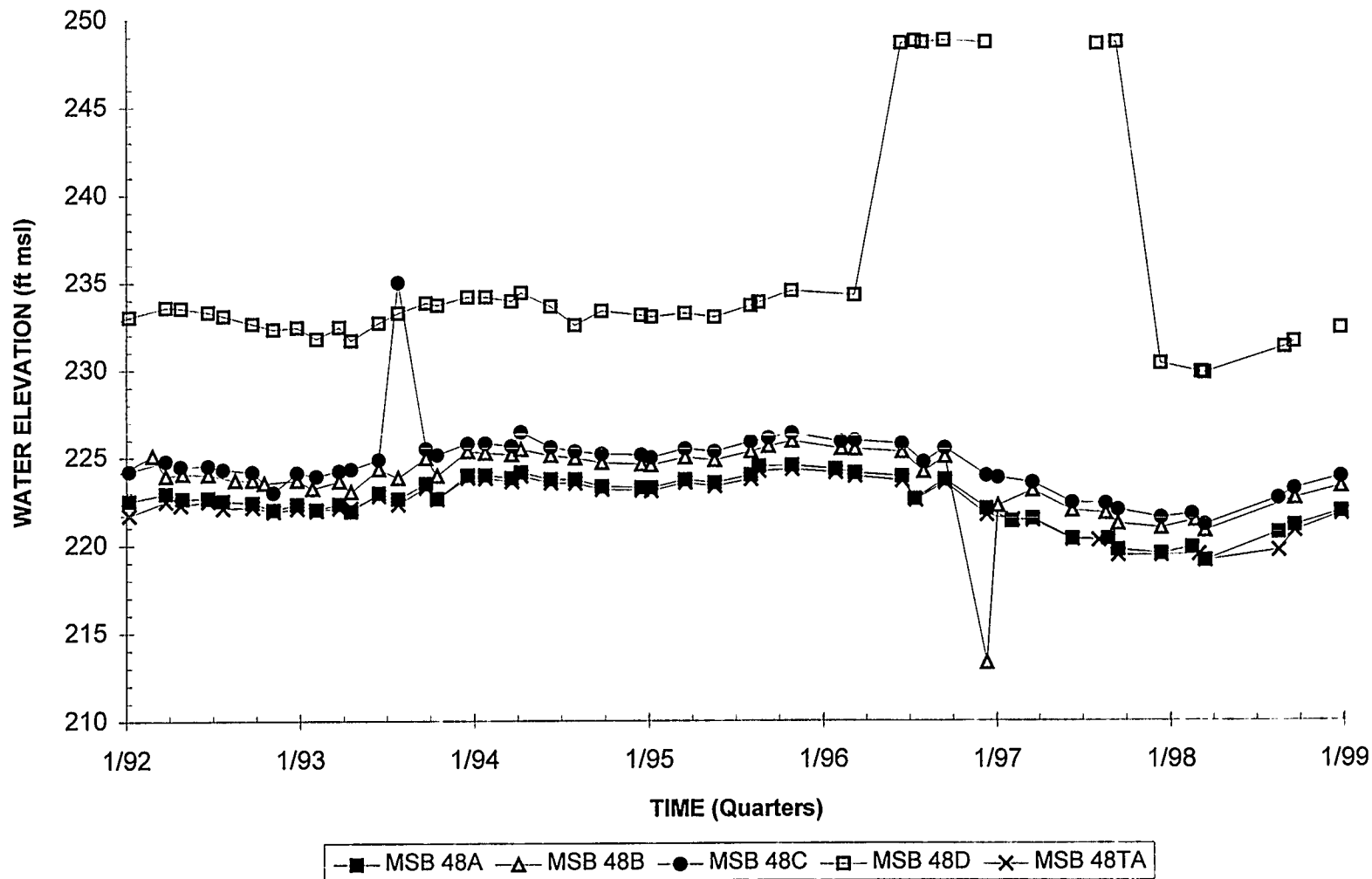
### Hydrograph Well Cluster MSB 46



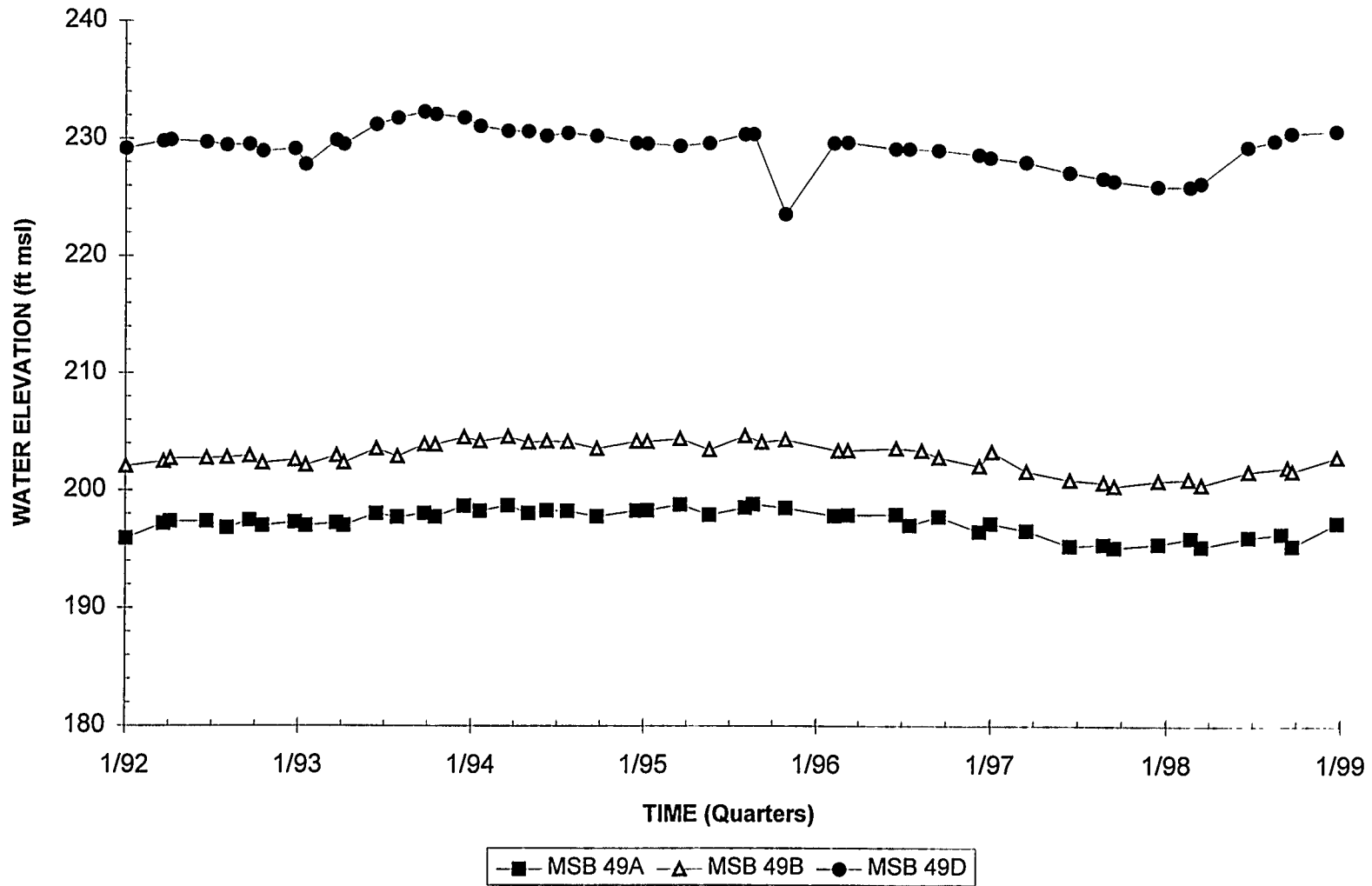
# Hydrograph Well Cluster MSB 47



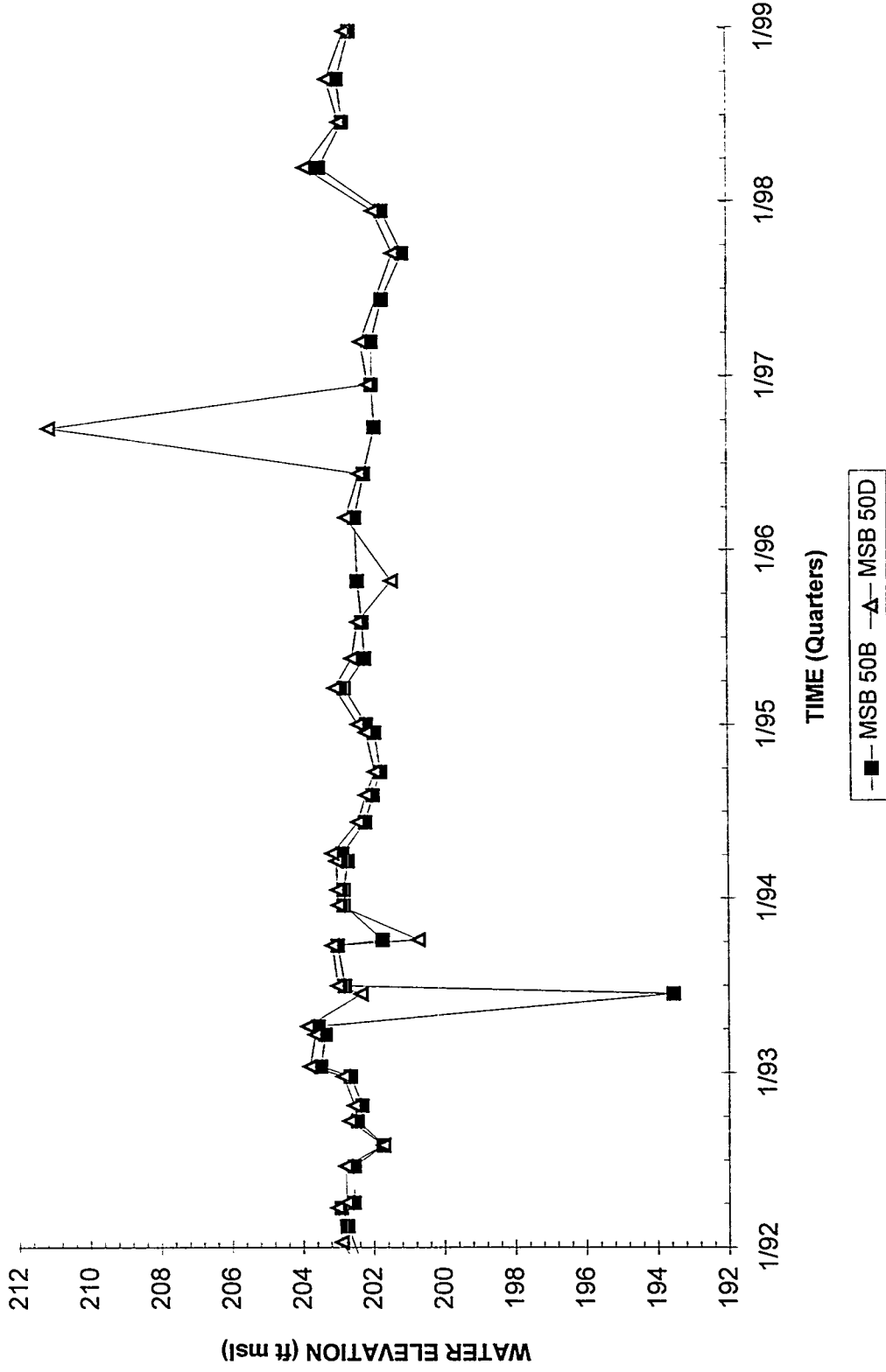
## Hydrograph Well Cluster MSB 48



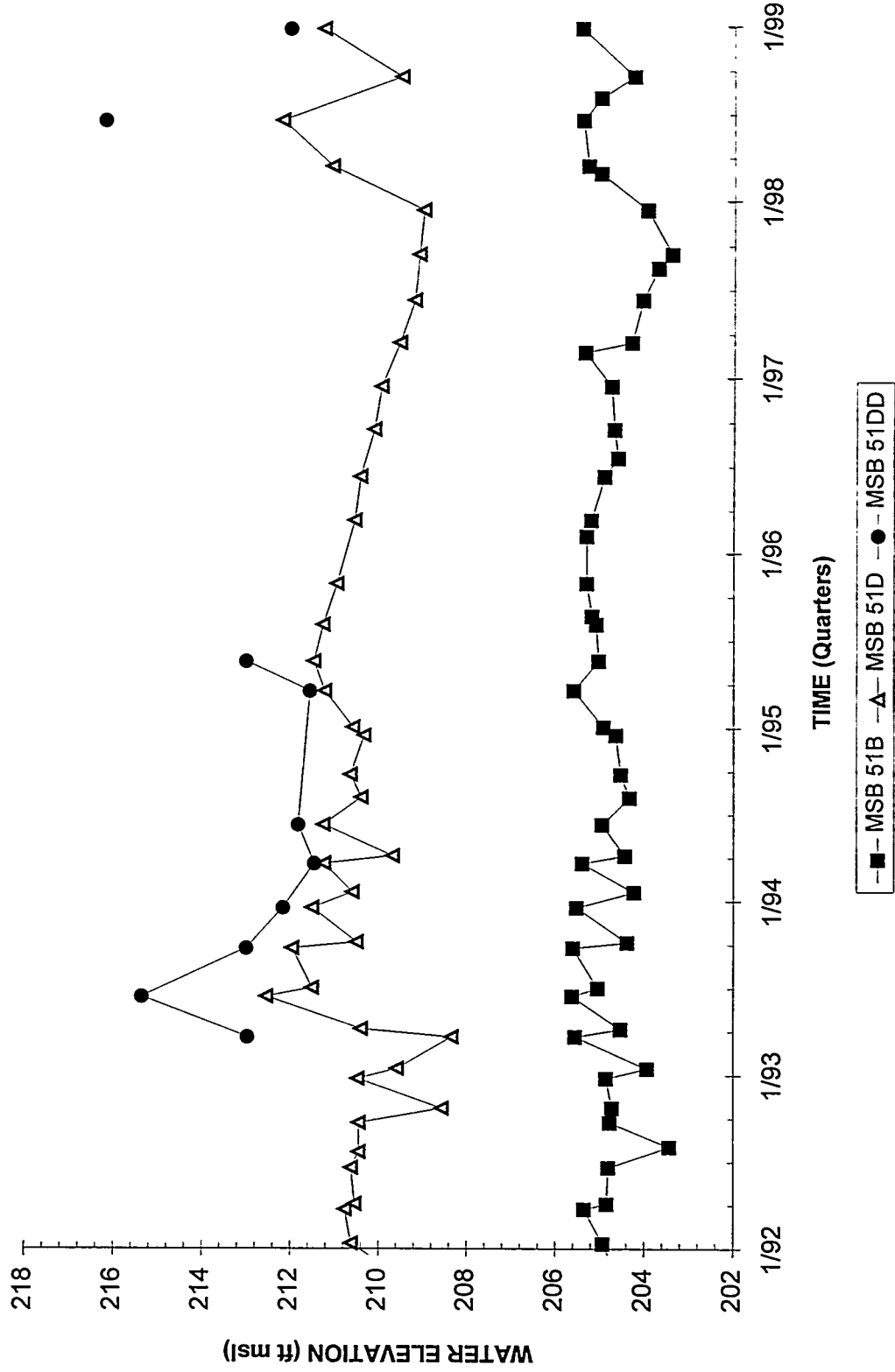
### Hydrograph Well Cluster MSB 49



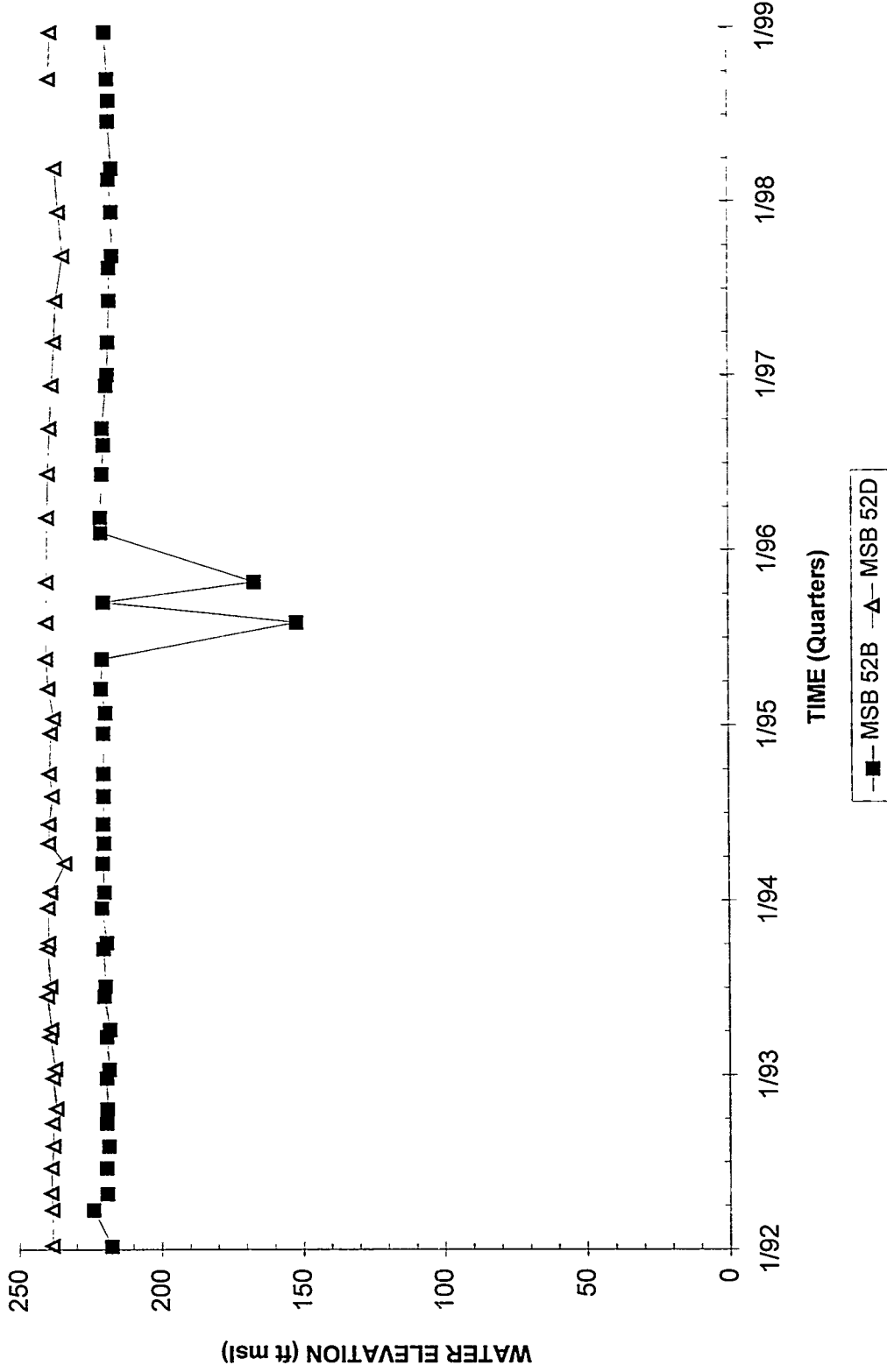
# Hydrograph Well Cluster MSB 50



### Hydrograph Well Cluster MSB 51

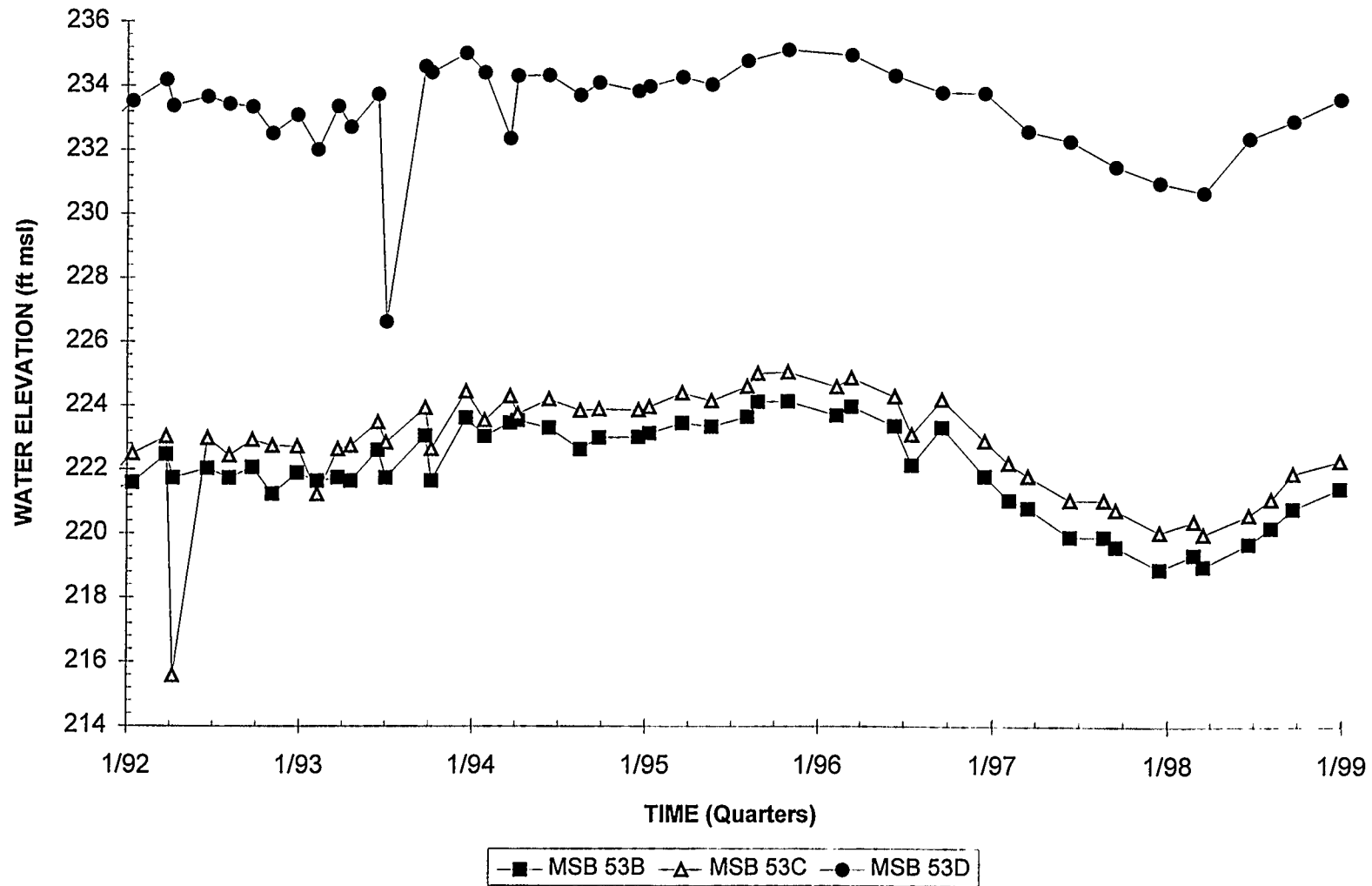


# Hydrograph Well Cluster MSB 52

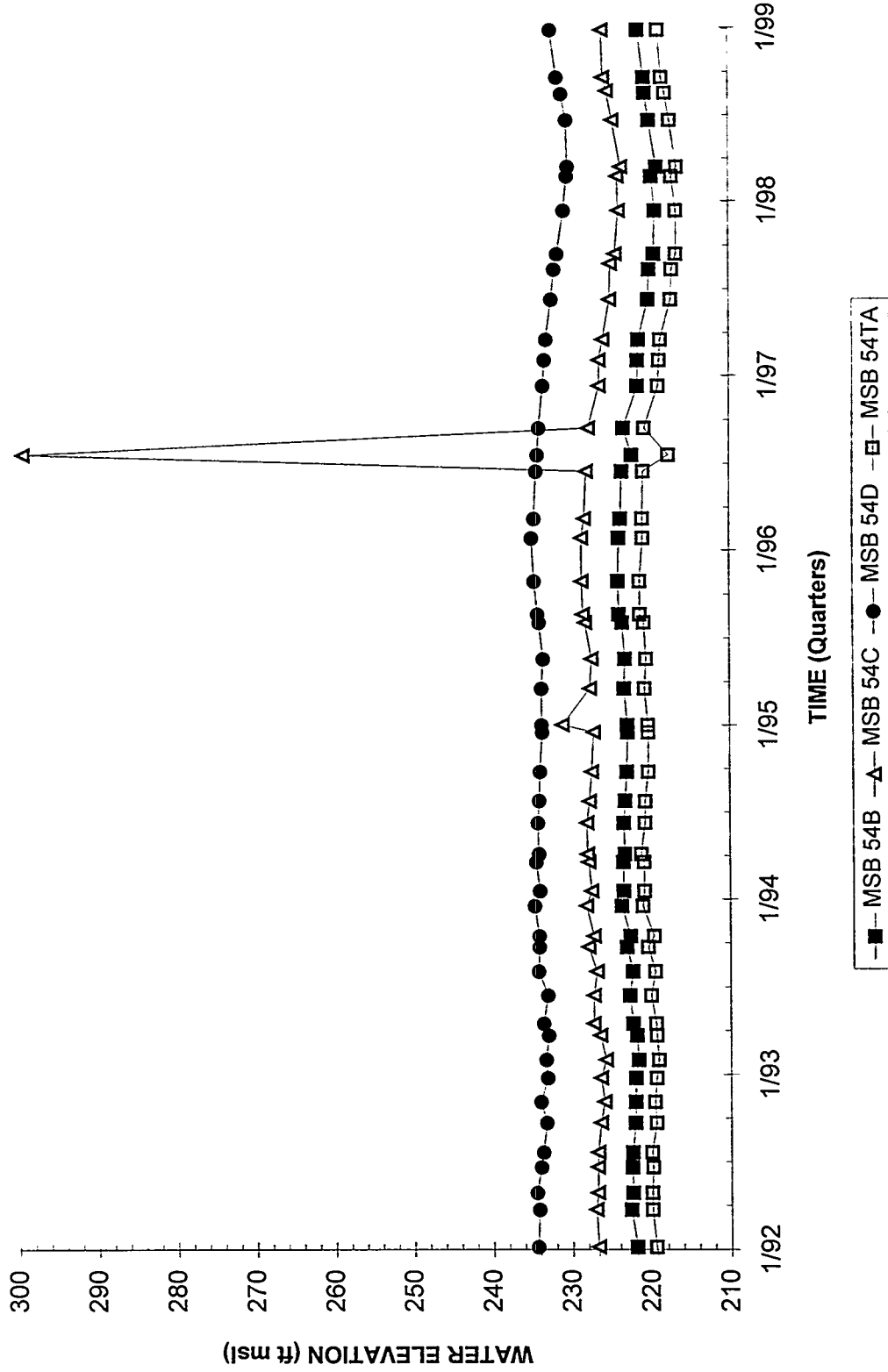




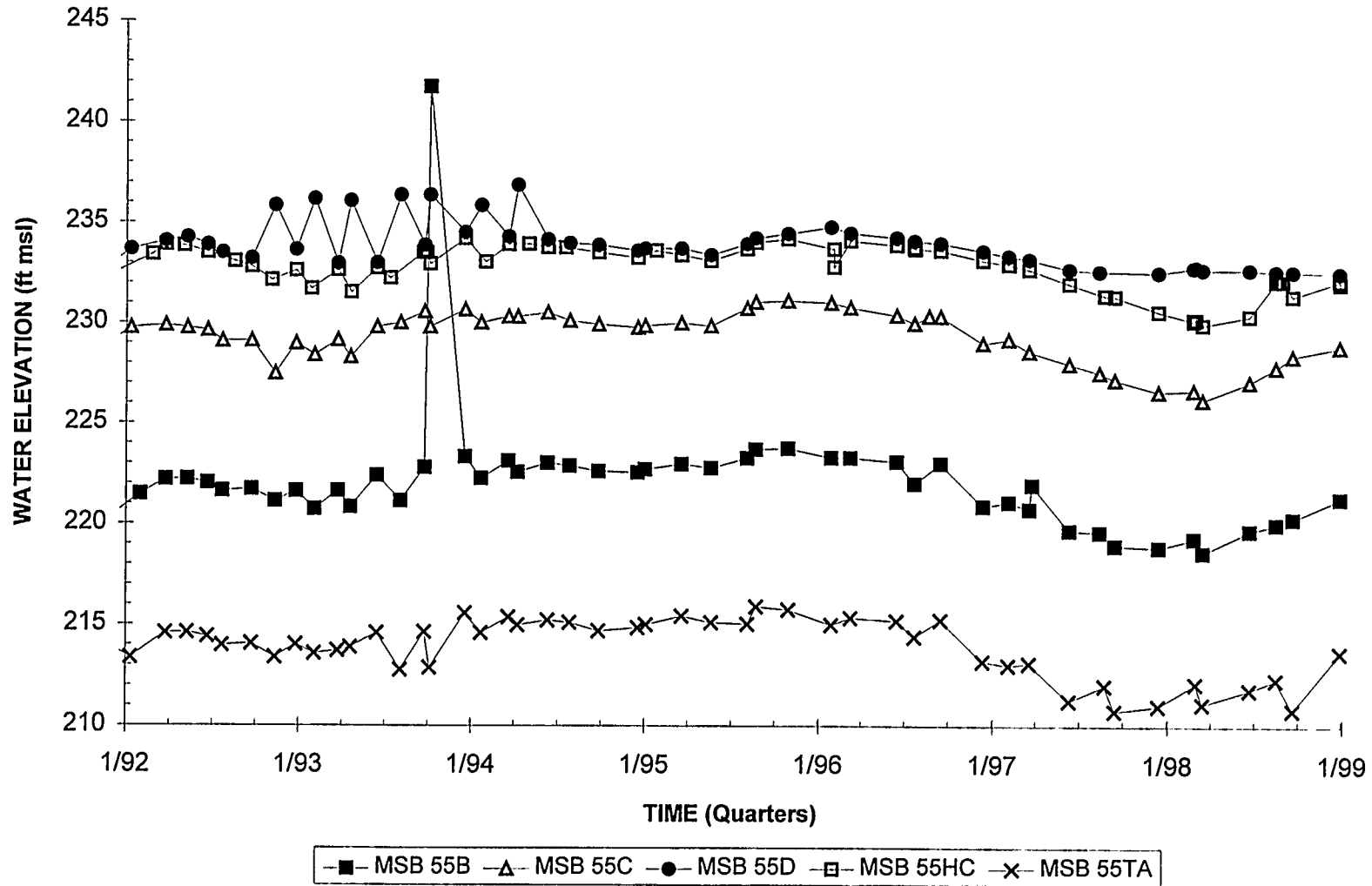
### Hydrograph Well Cluster MSB 53



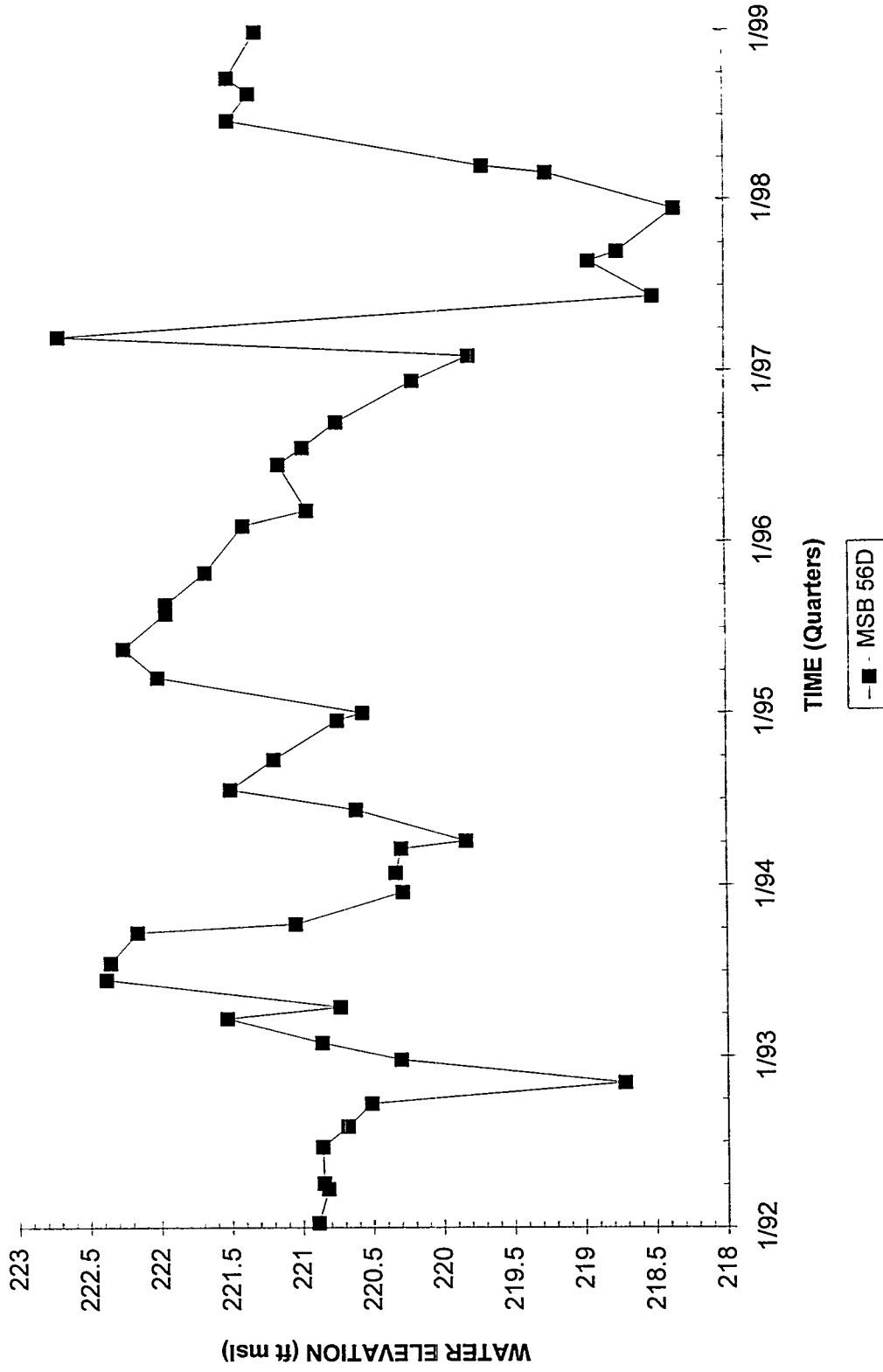
# Hydrograph Well Cluster MSB 54



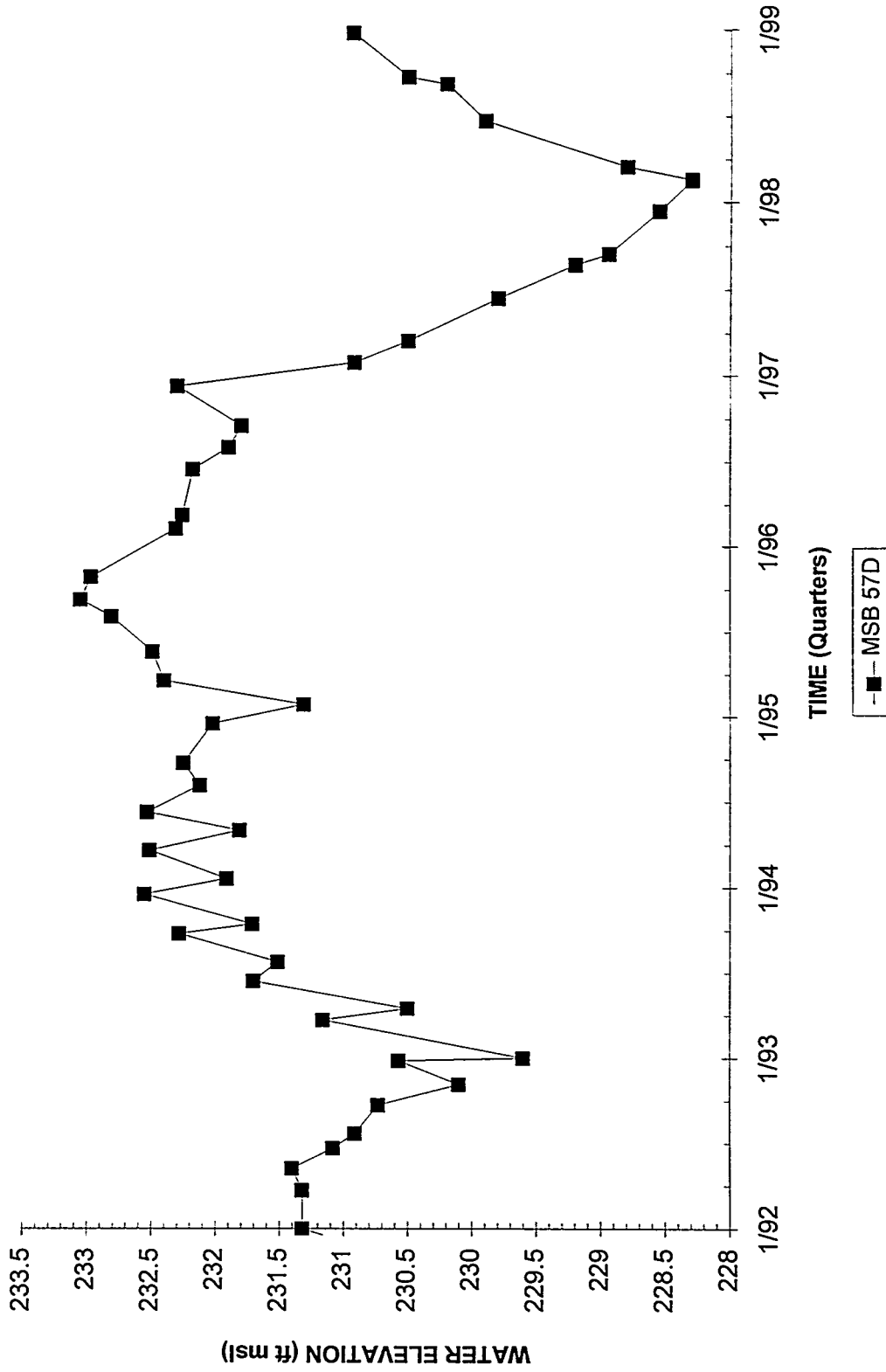
## Hydrograph Well Cluster MSB 55



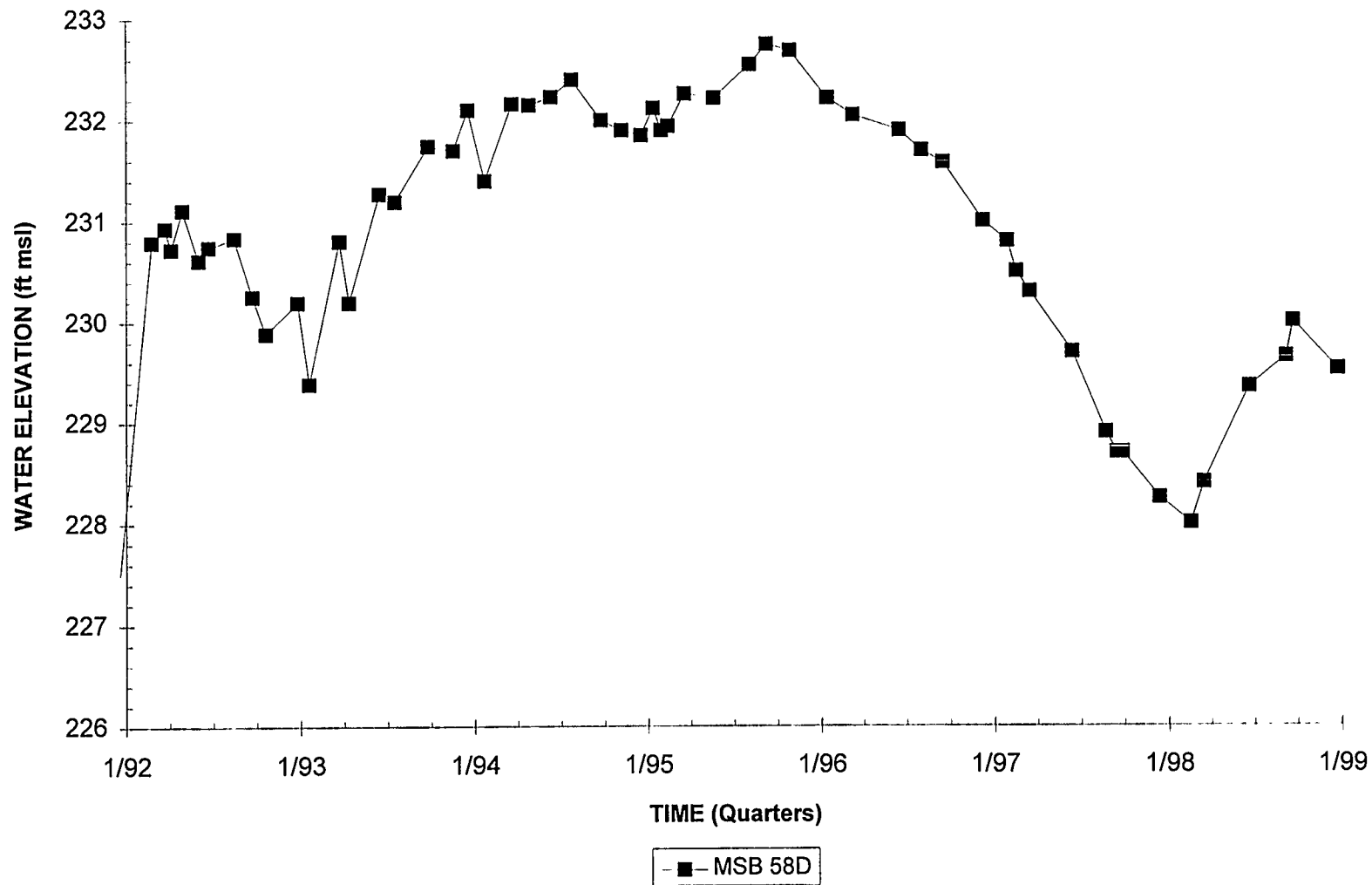
### Hydrograph Well MSB 56D



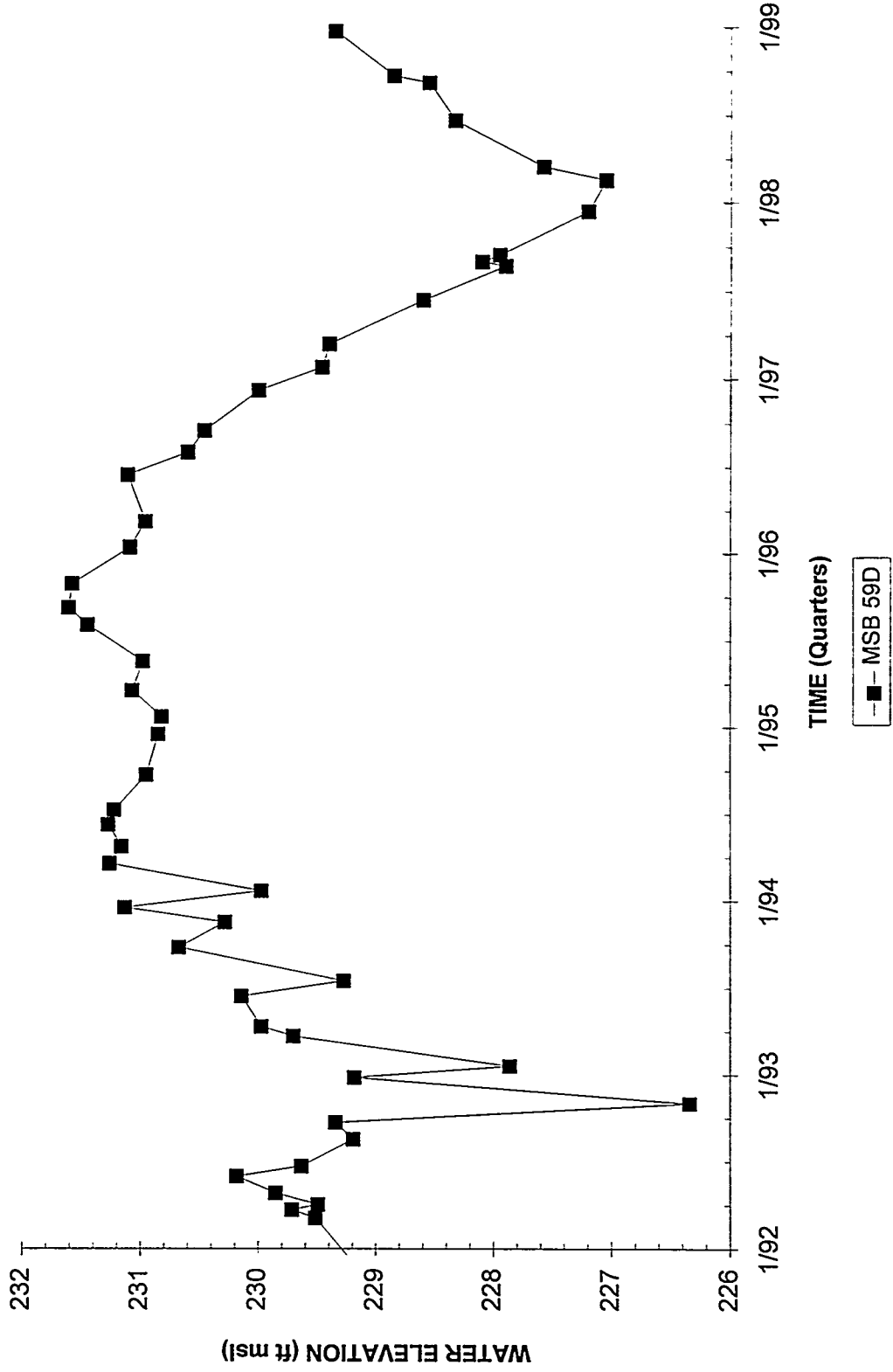
### Hydrograph Well MSB 57D



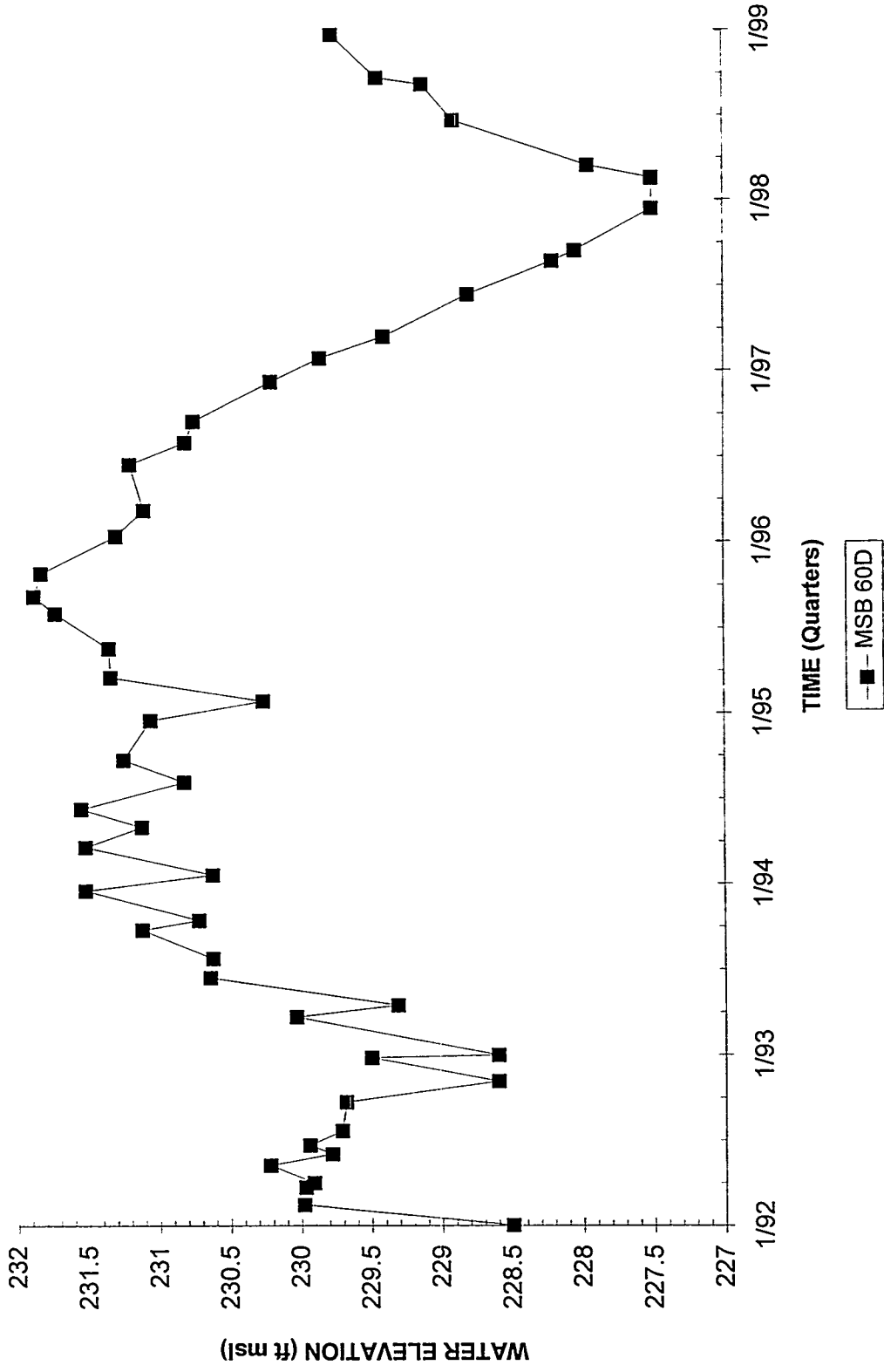
## Hydrograph Well MSB 58D



### Hydrograph Well MSB 59D

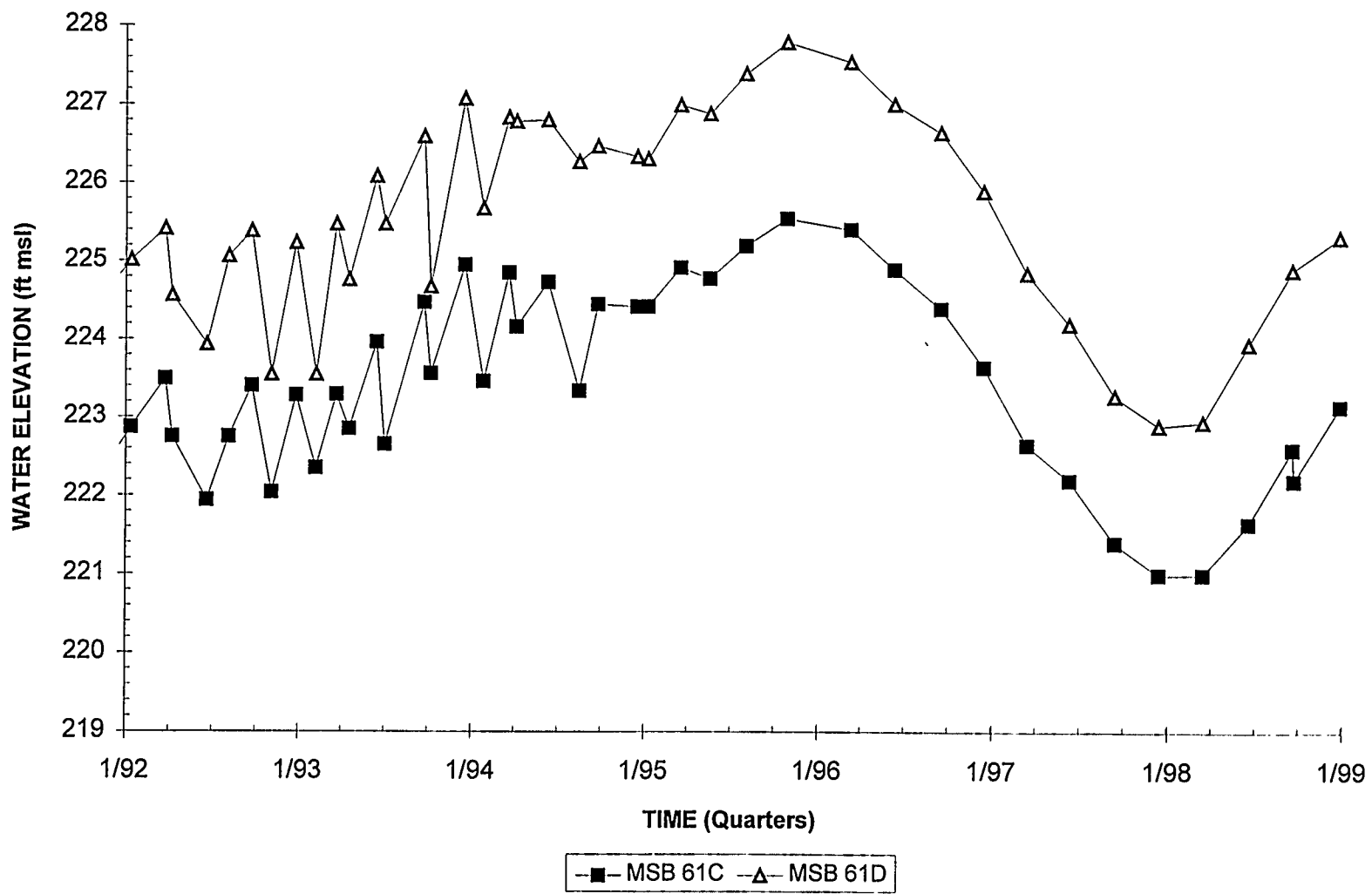


### Hydrograph Well MSB 60D

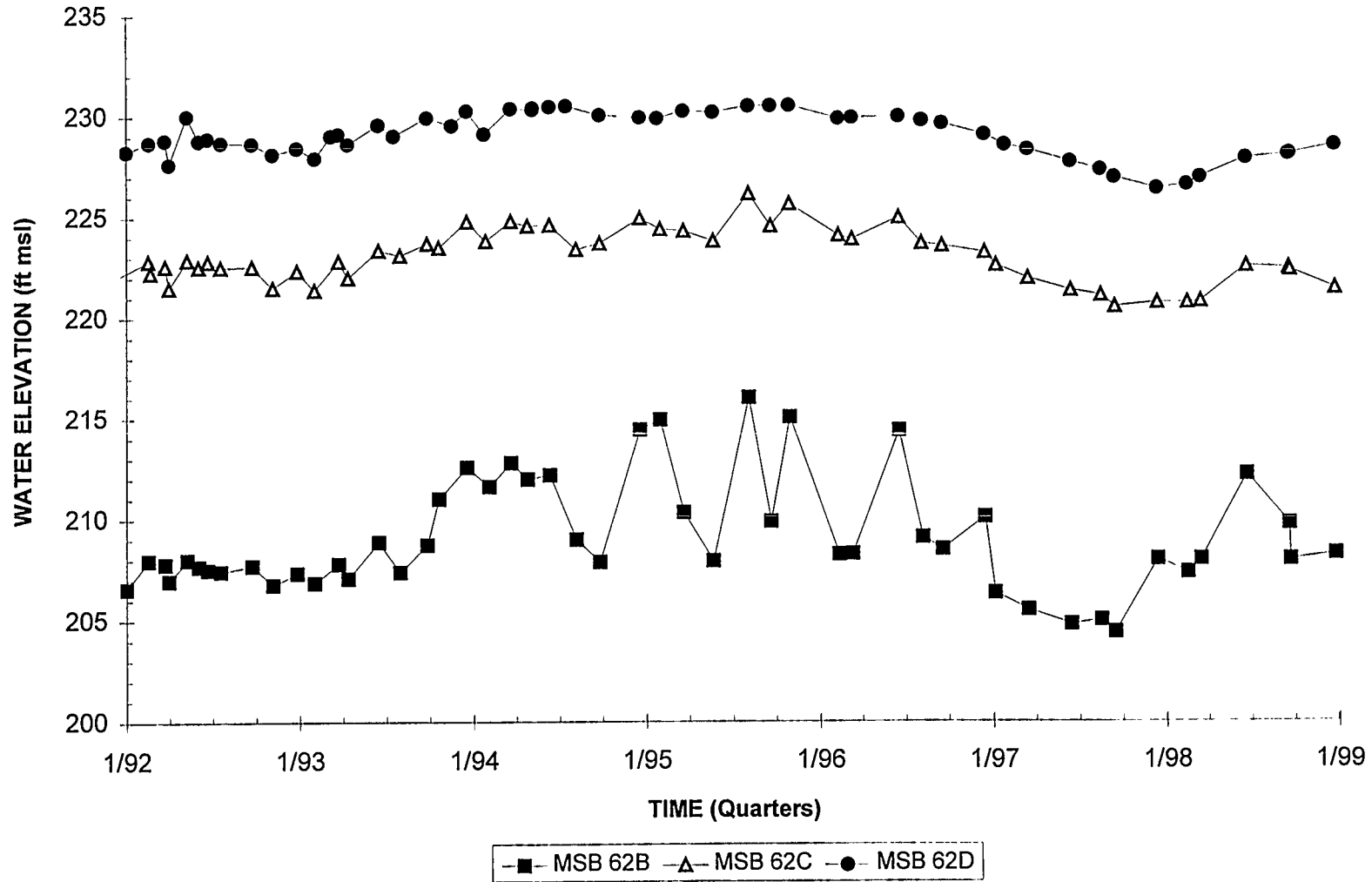




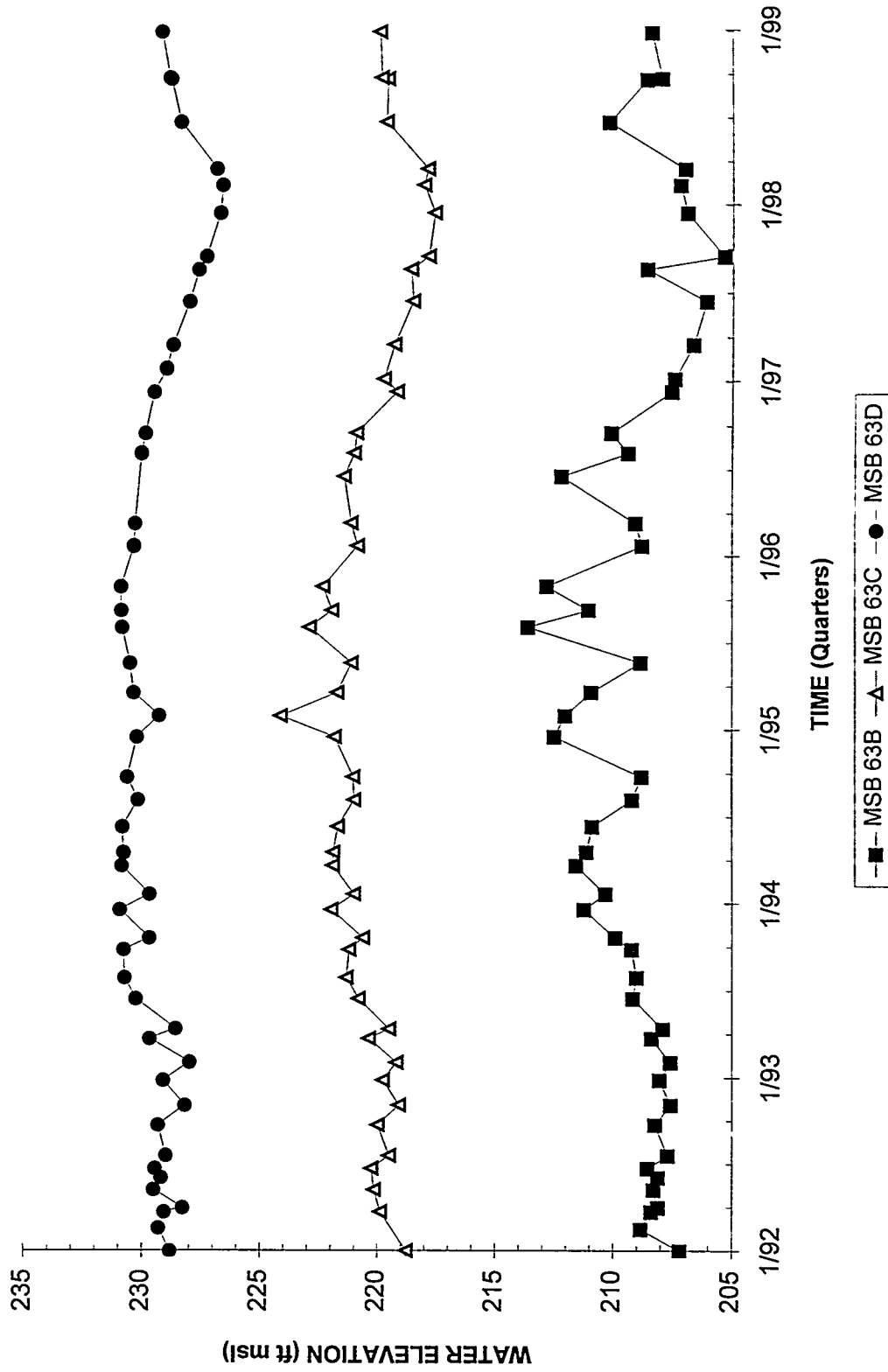
### Hydrograph Well Cluster MSB 61



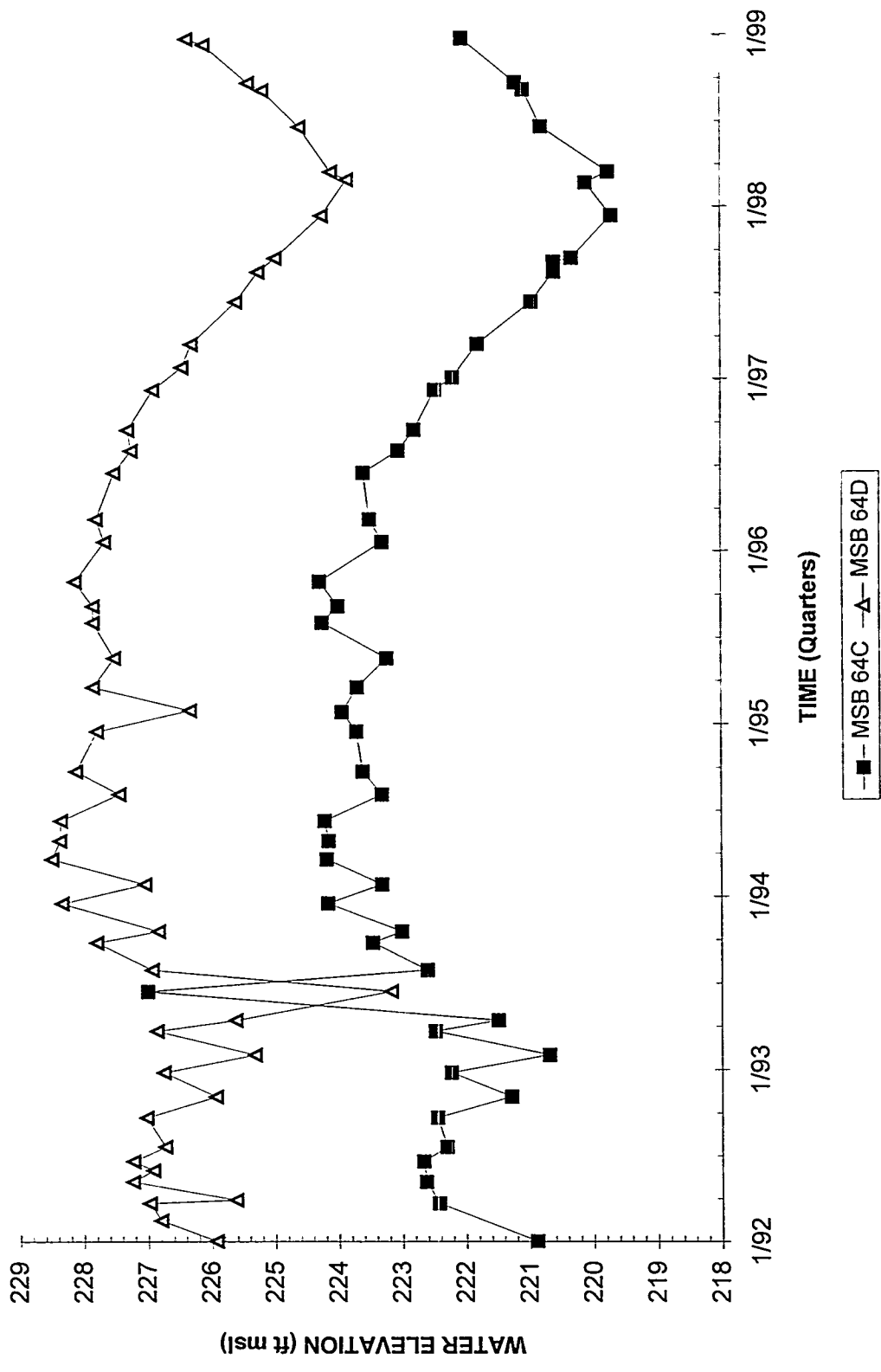
### Hydrograph Well Cluster MSB 62



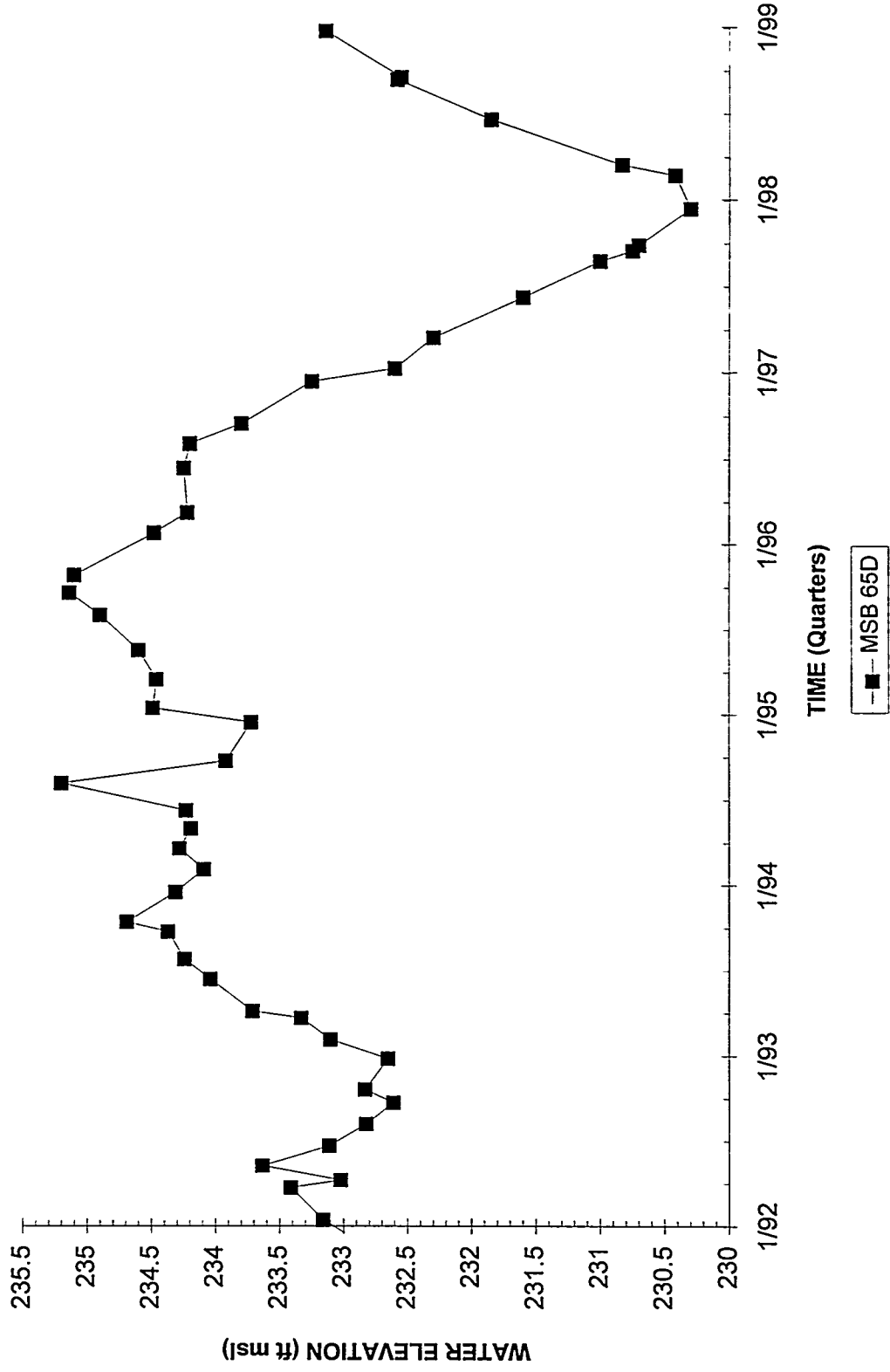
### Hydrograph Well Cluster MSB 63



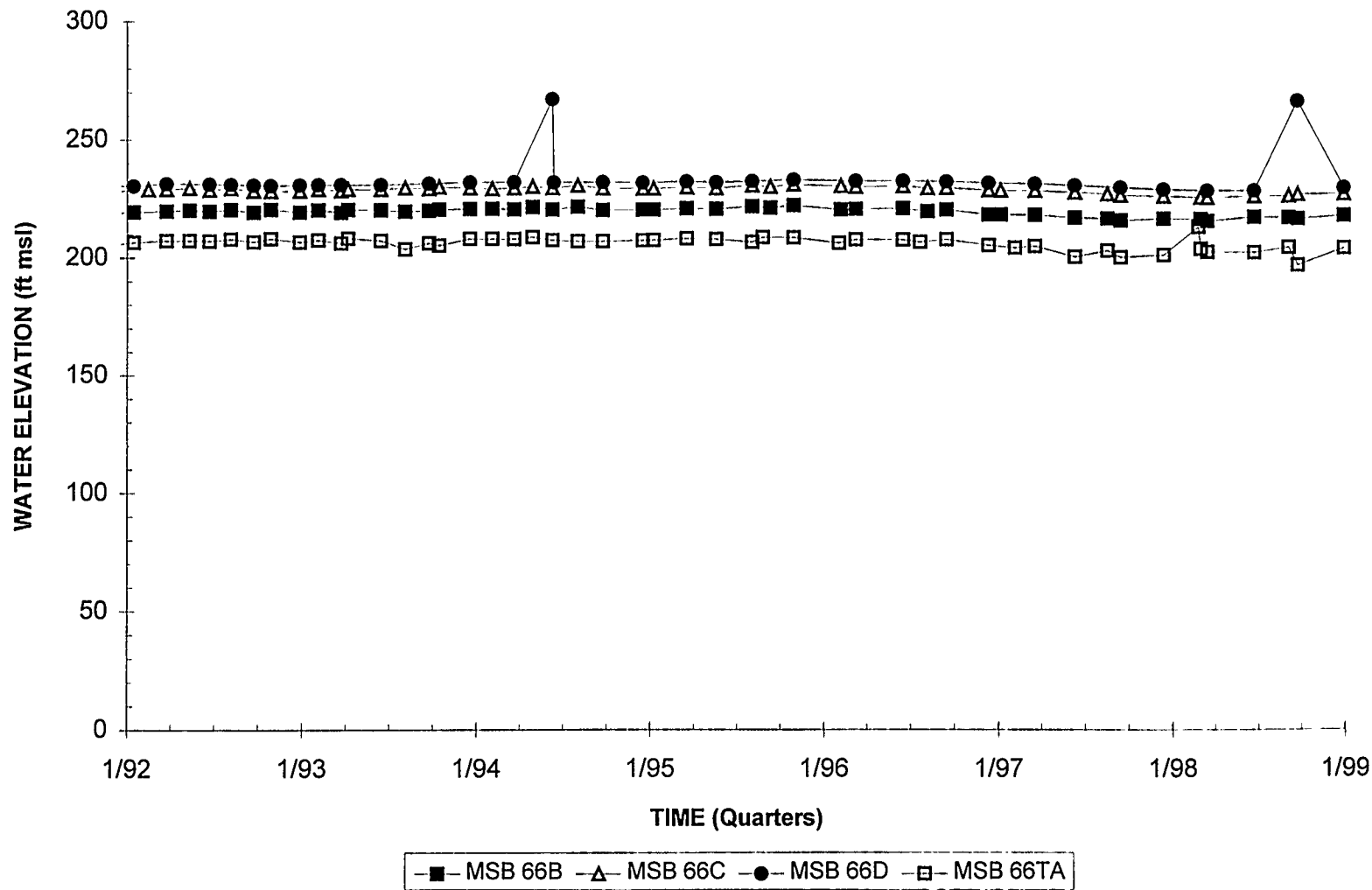
# Hydrograph Well Cluster MSB 64



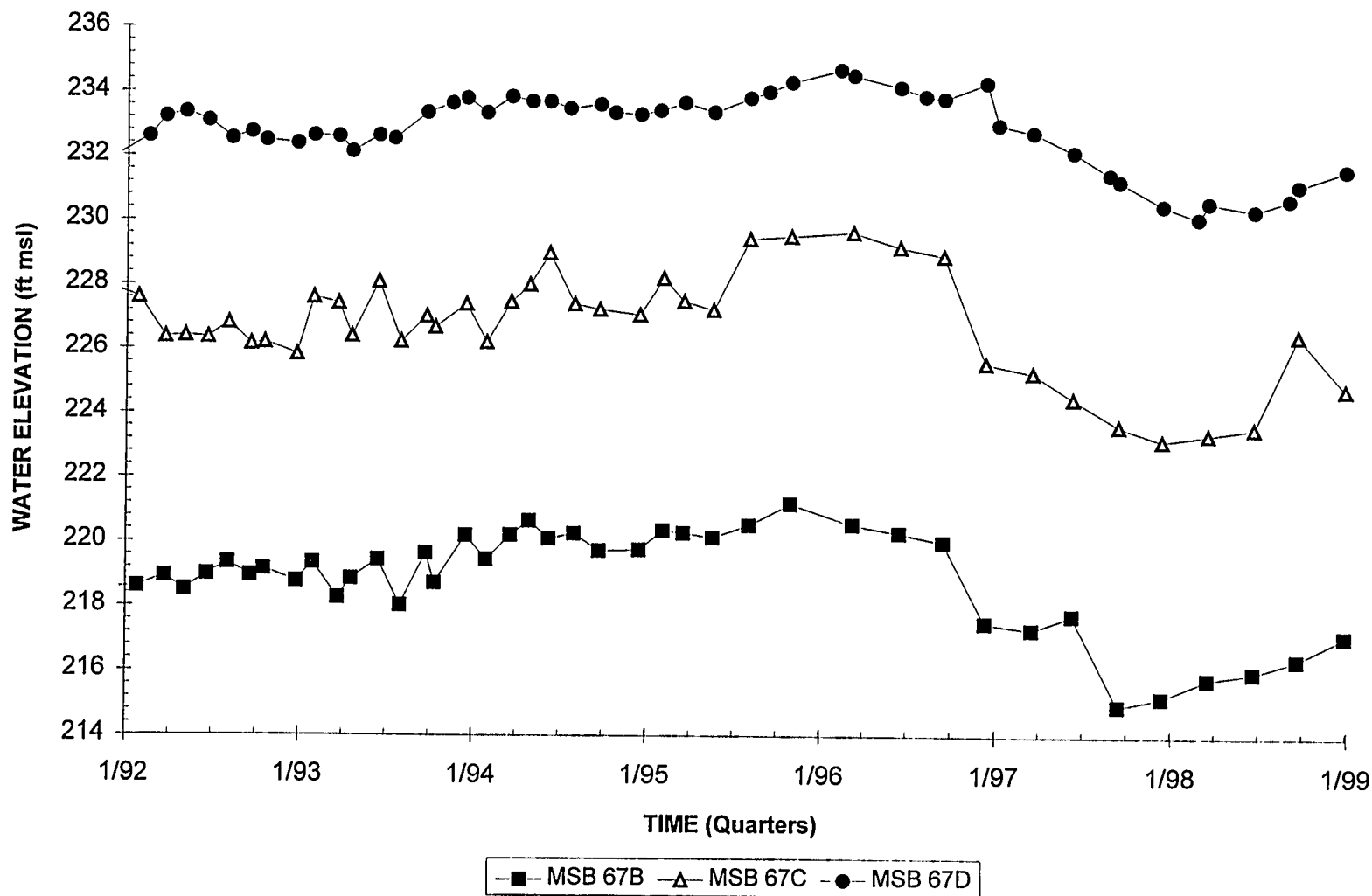
### Hydrograph Well MSB 65D



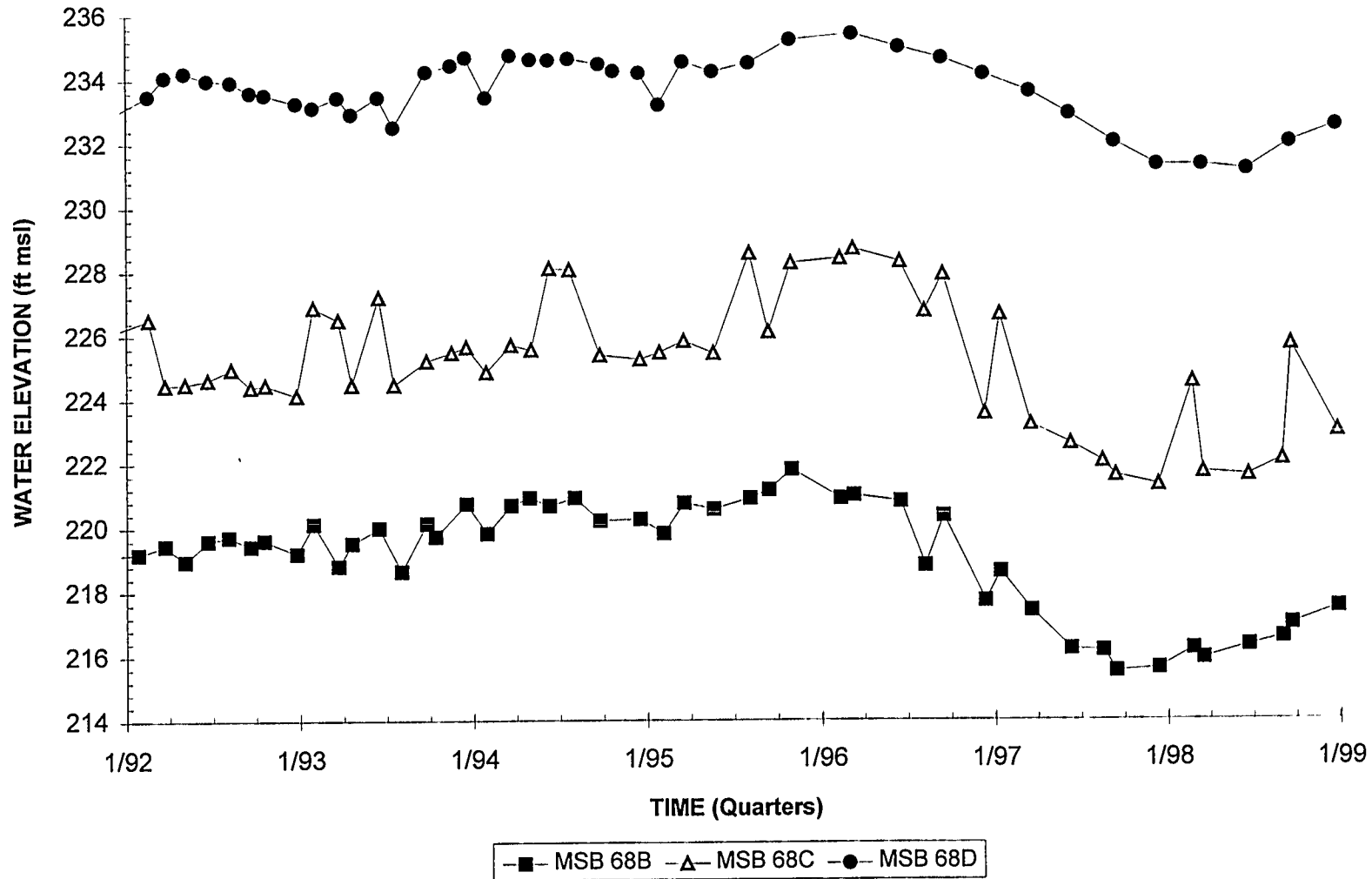
## Hydrograph Well Cluster MSB 66



### Hydrograph Well Cluster MSB 67




### Hydrograph Well Cluster MSB 68

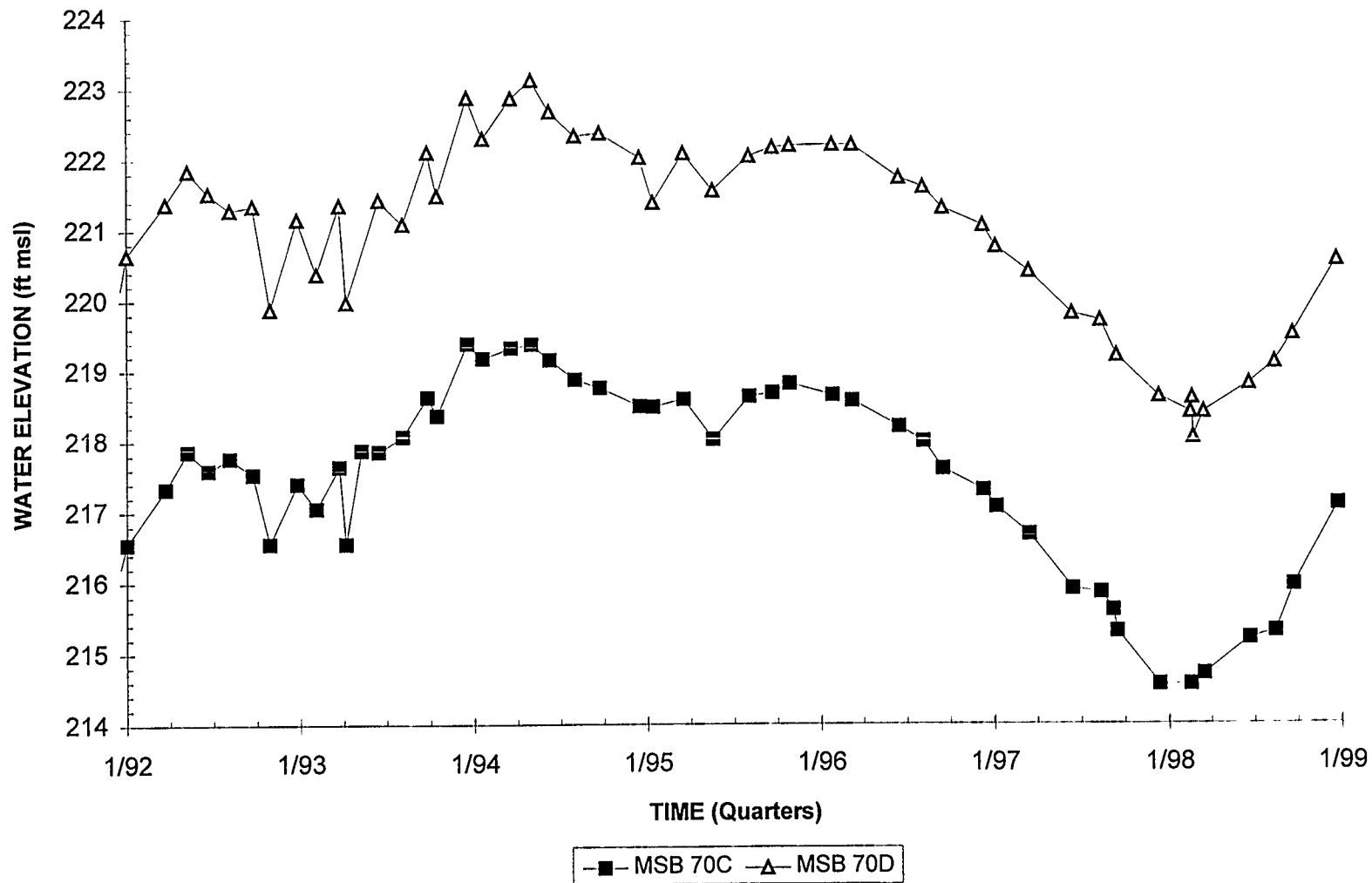




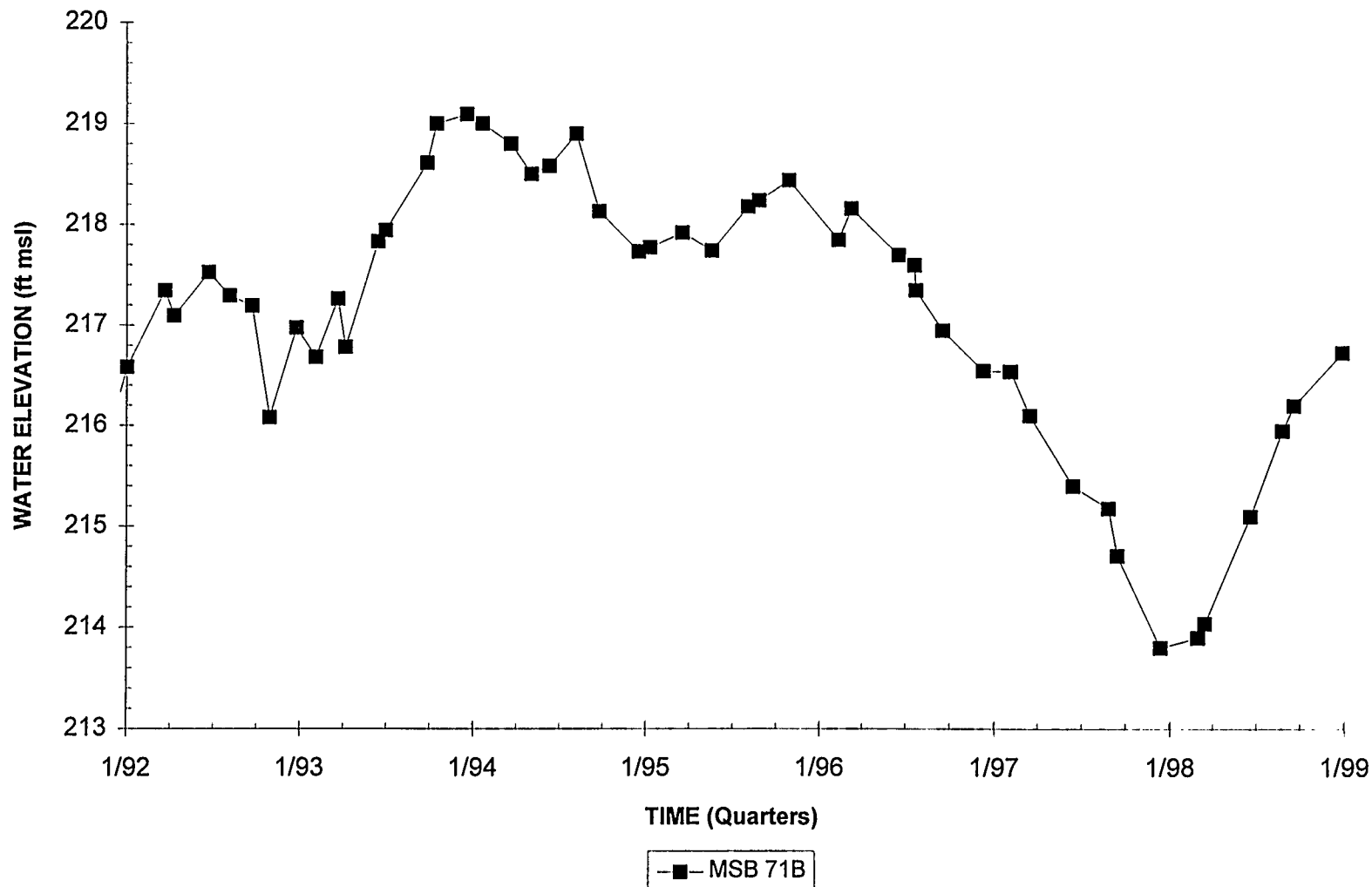
### Hydrograph Well Cluster MSB 69



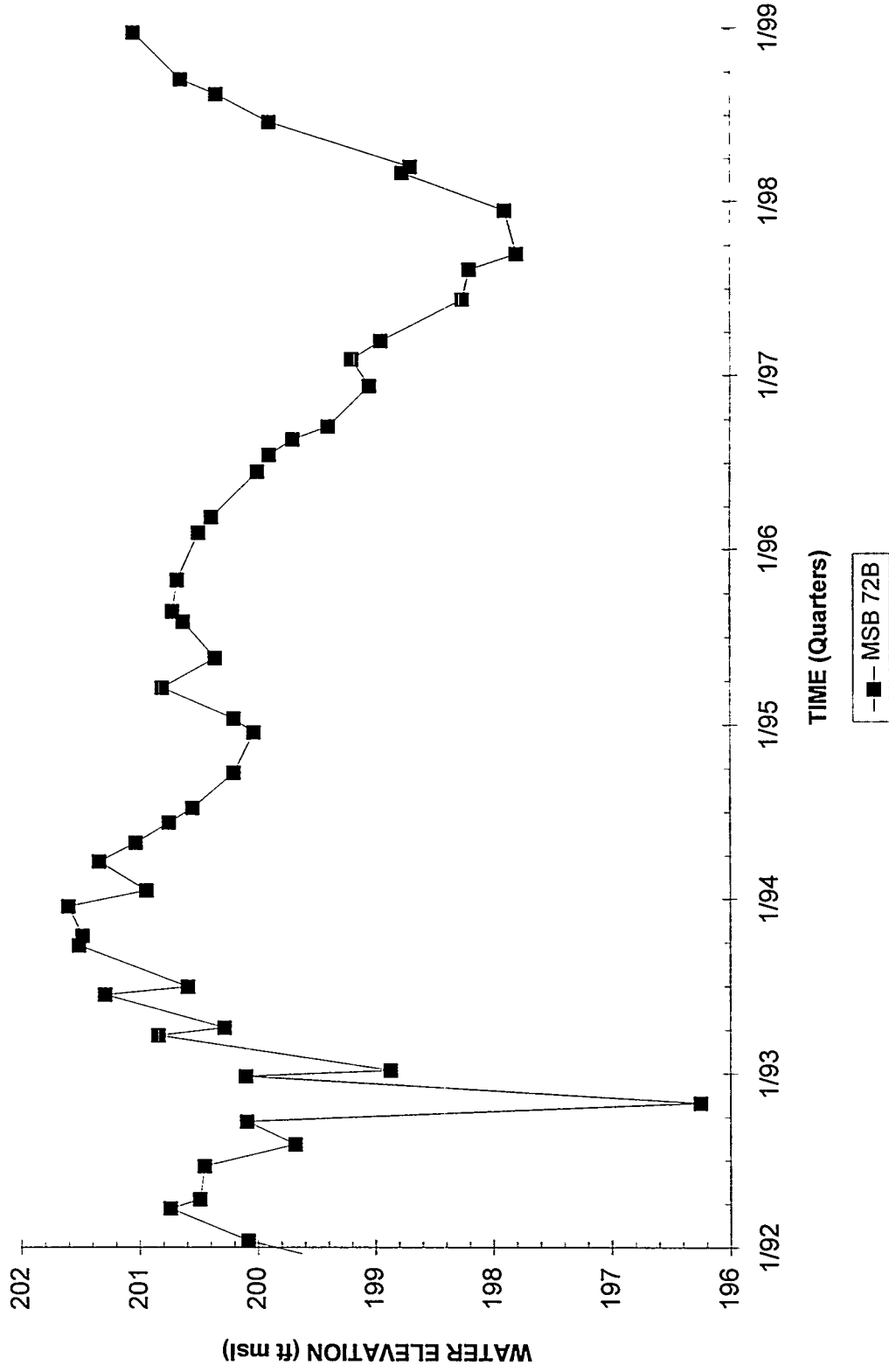
### Hydrograph Well Cluster MSB 70



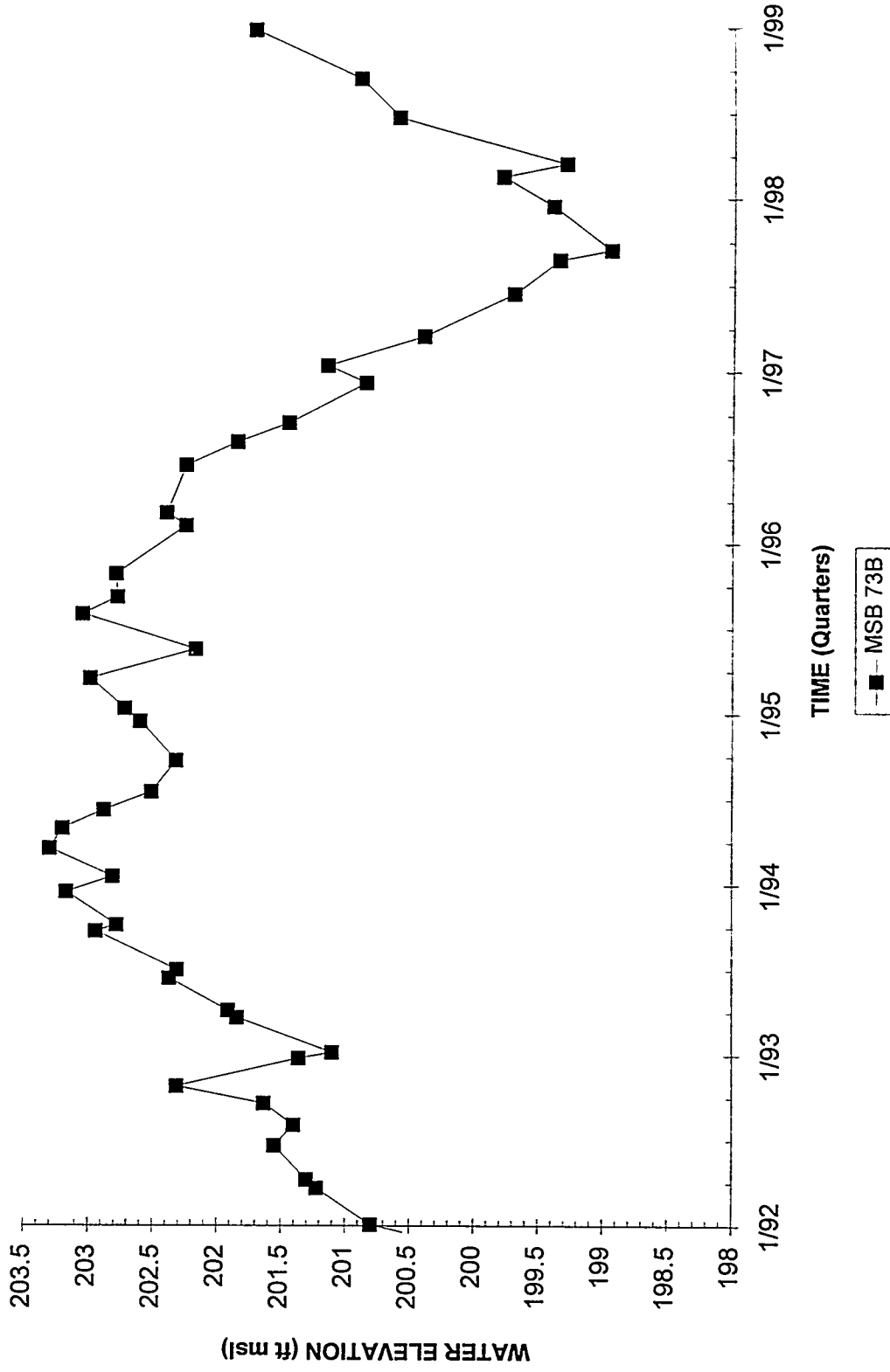
### Hydrograph Well MSB 71B



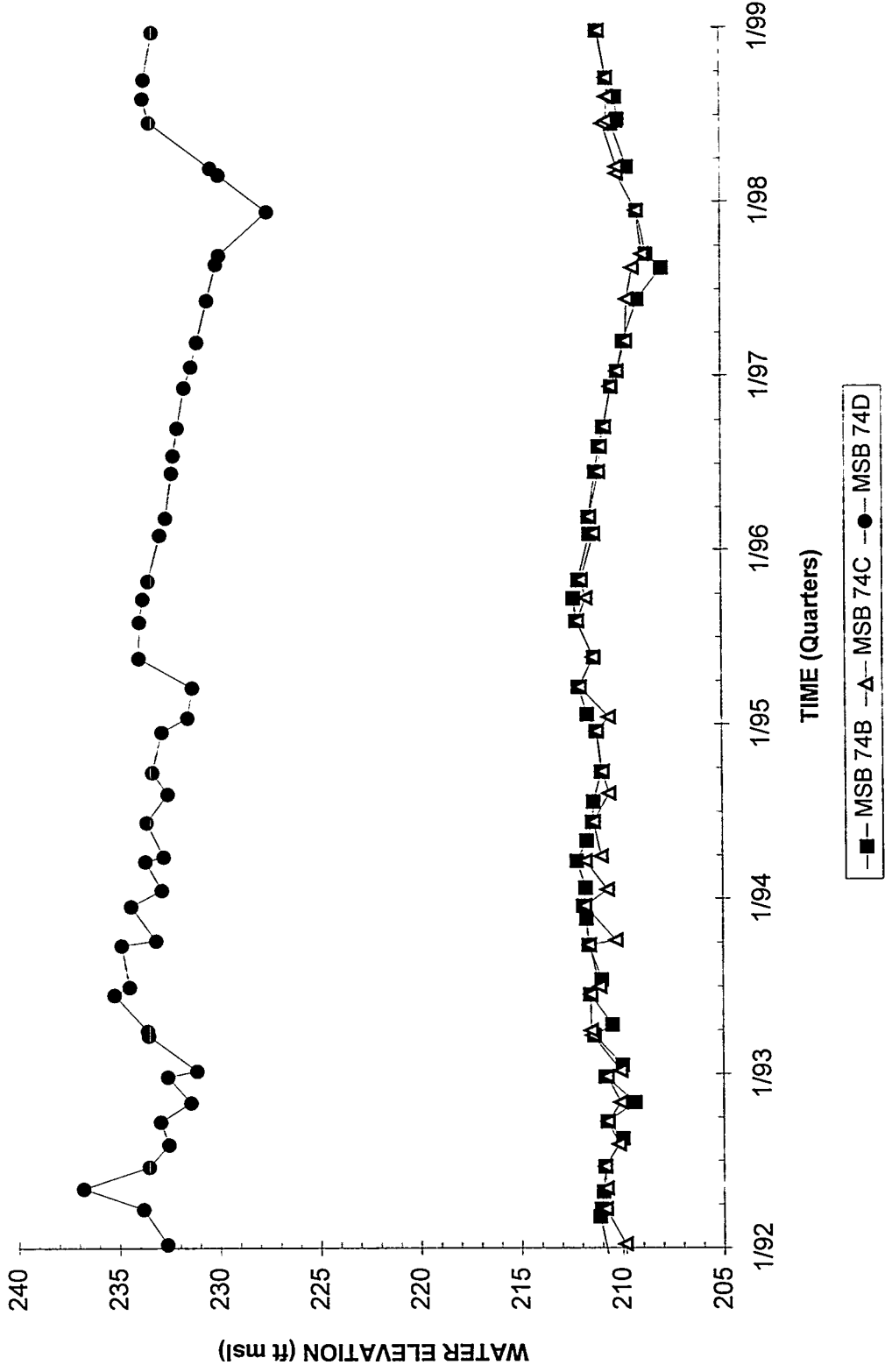
### Hydrograph Well MSB 72B



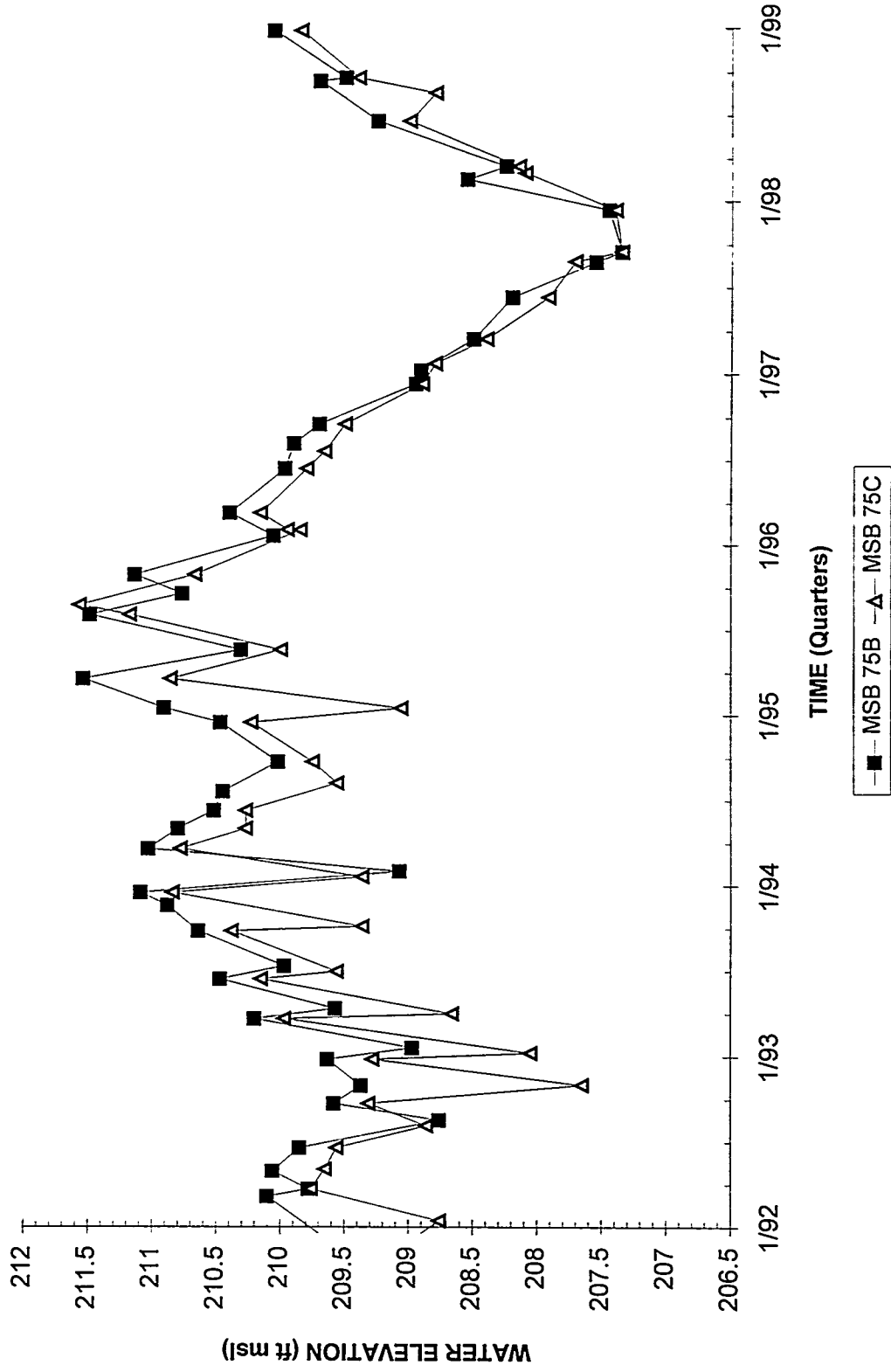
### Hydrograph Well MSB 73B



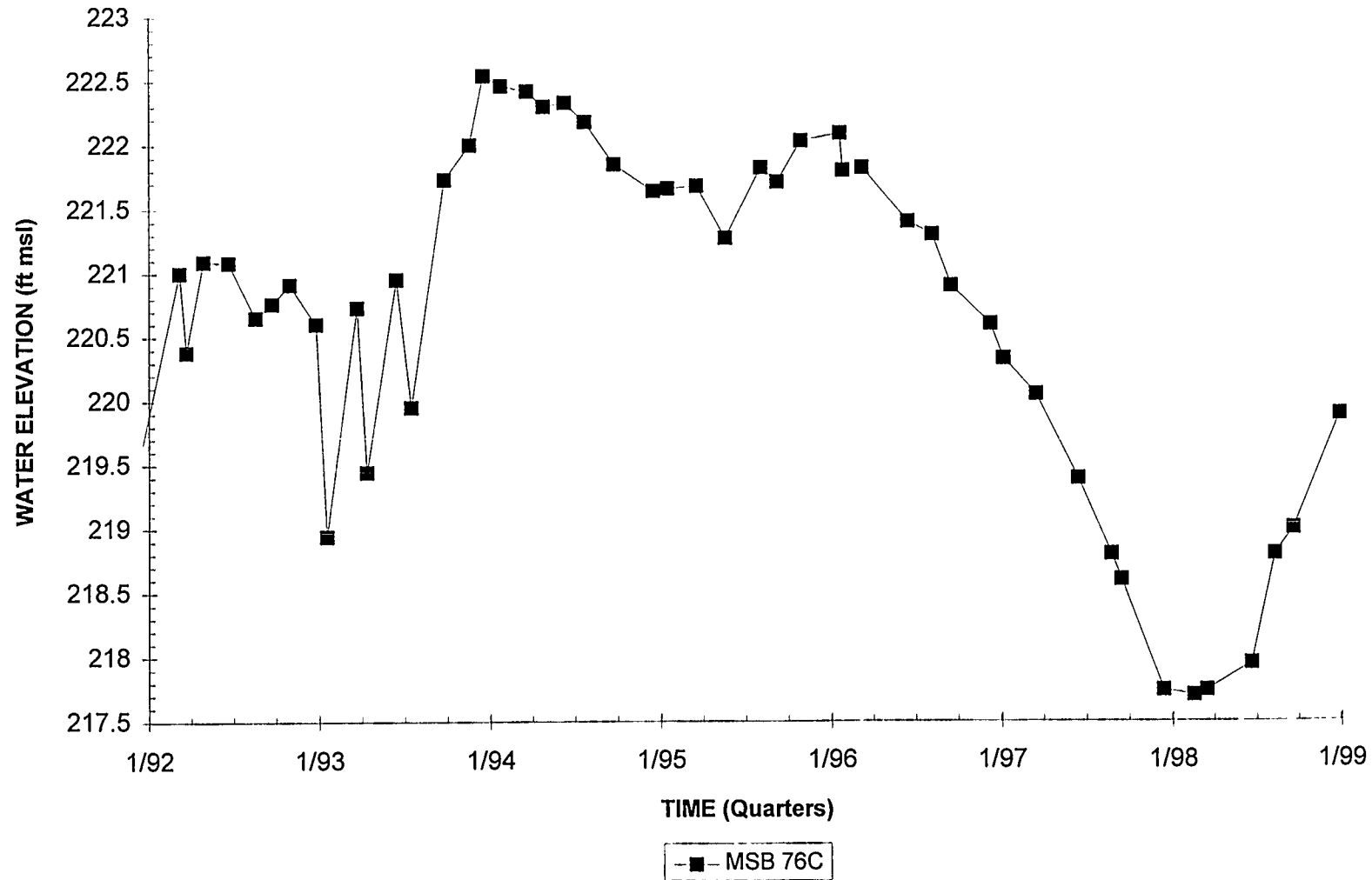
# Hydrograph Well Cluster MSB 74



# Hydrograph Well Cluster MSB 75

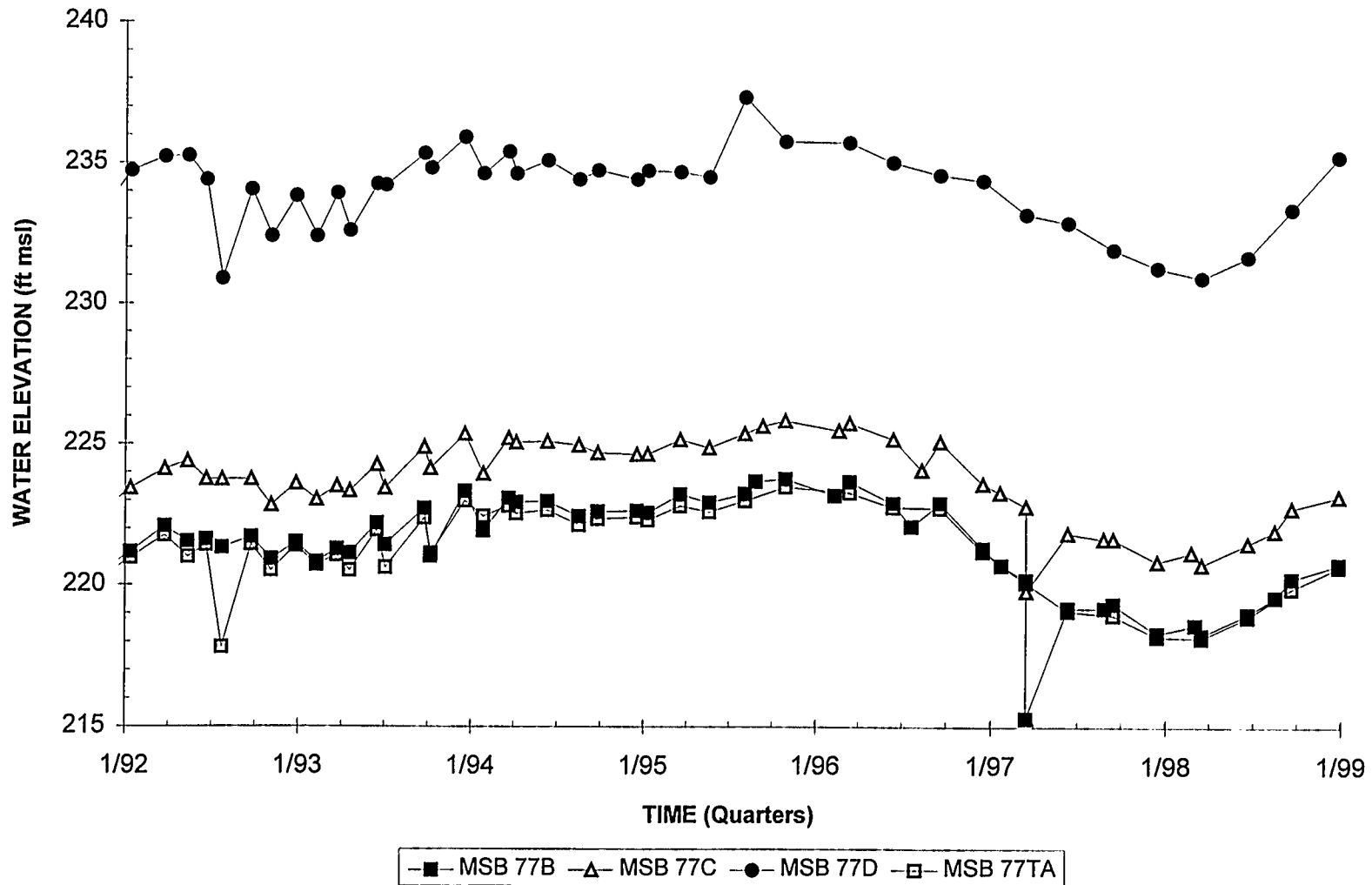


### Hydrograph Well MSB 76C

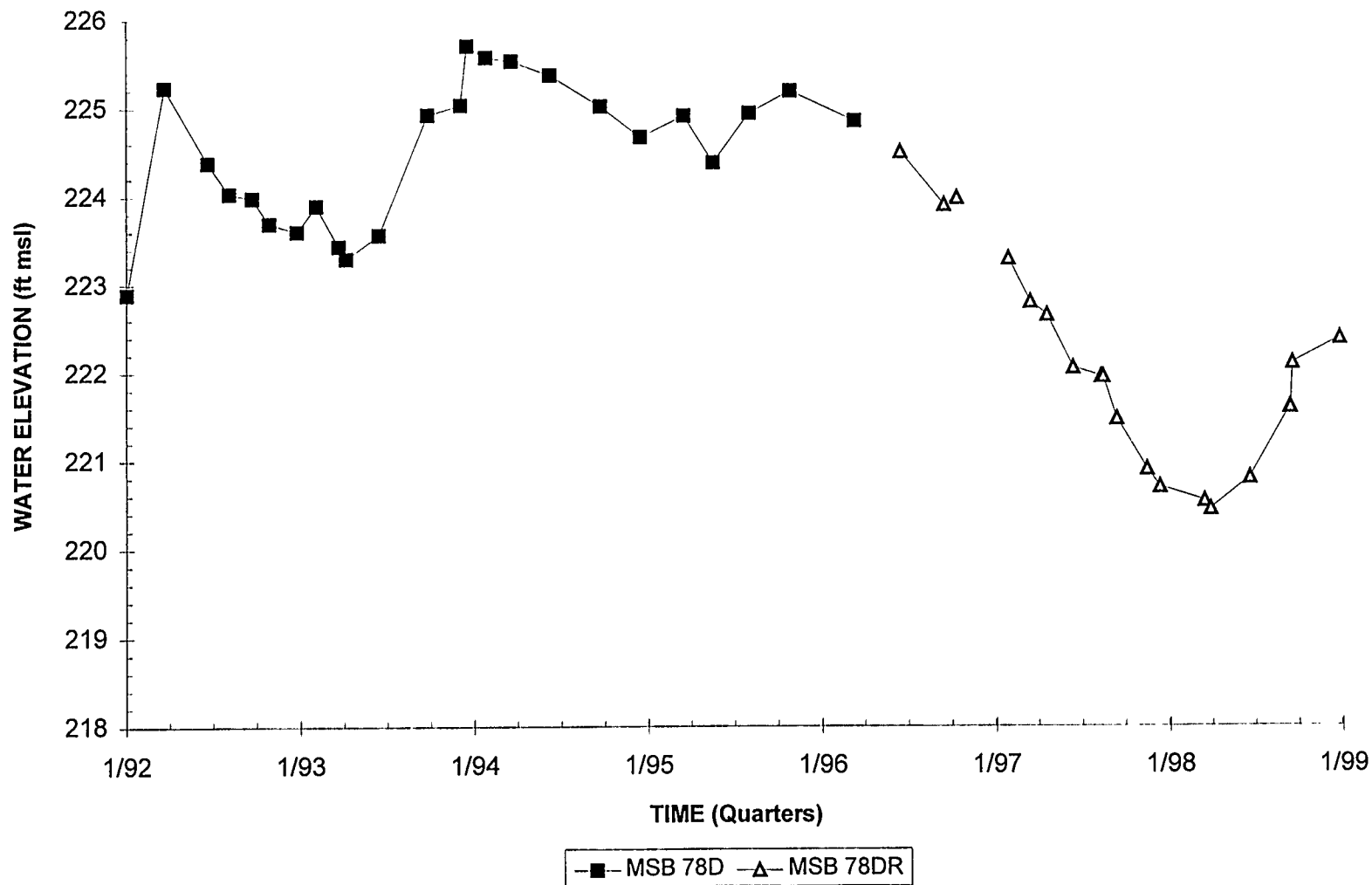




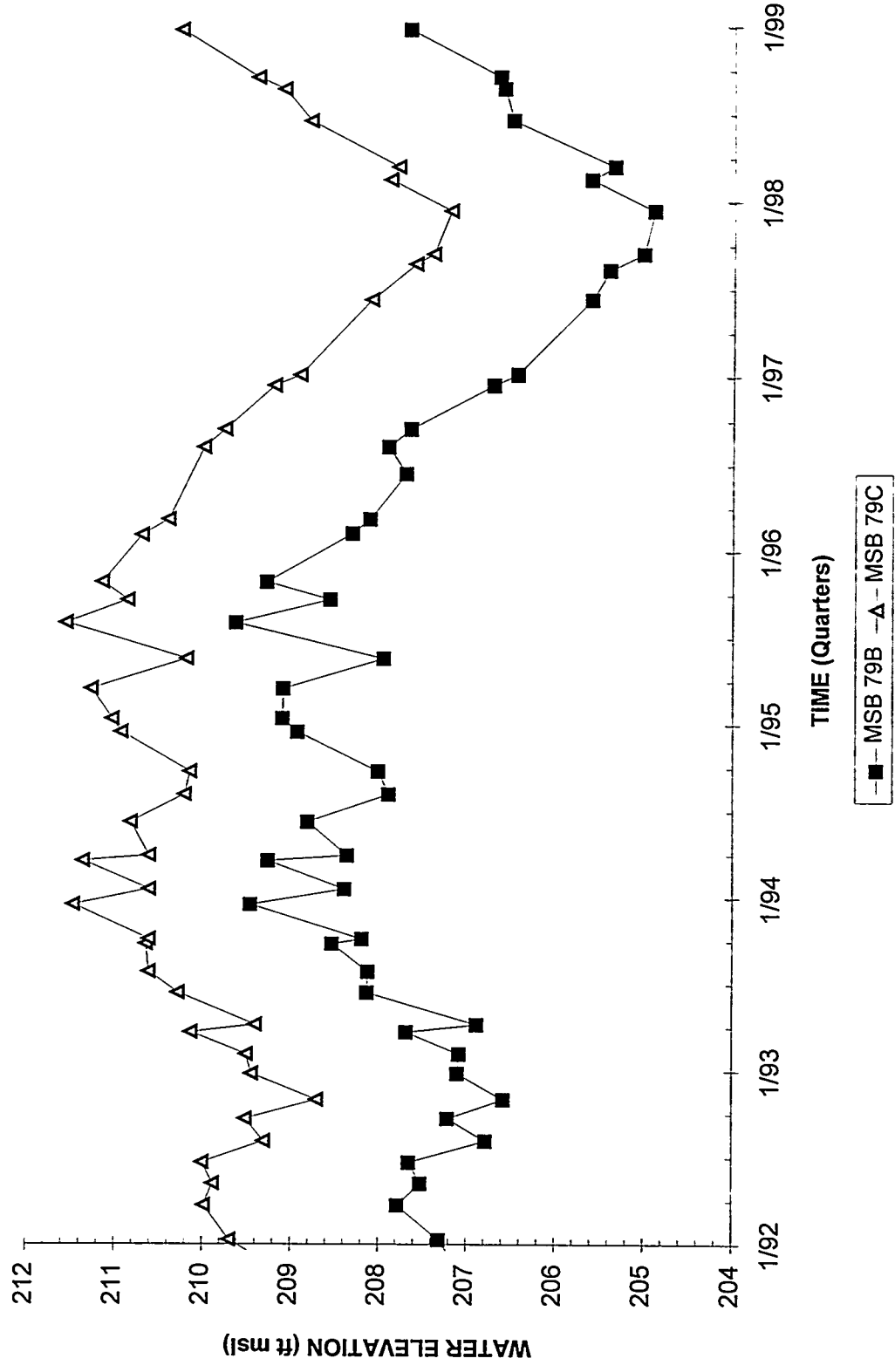
### Hydrograph Well Cluster MSB 77



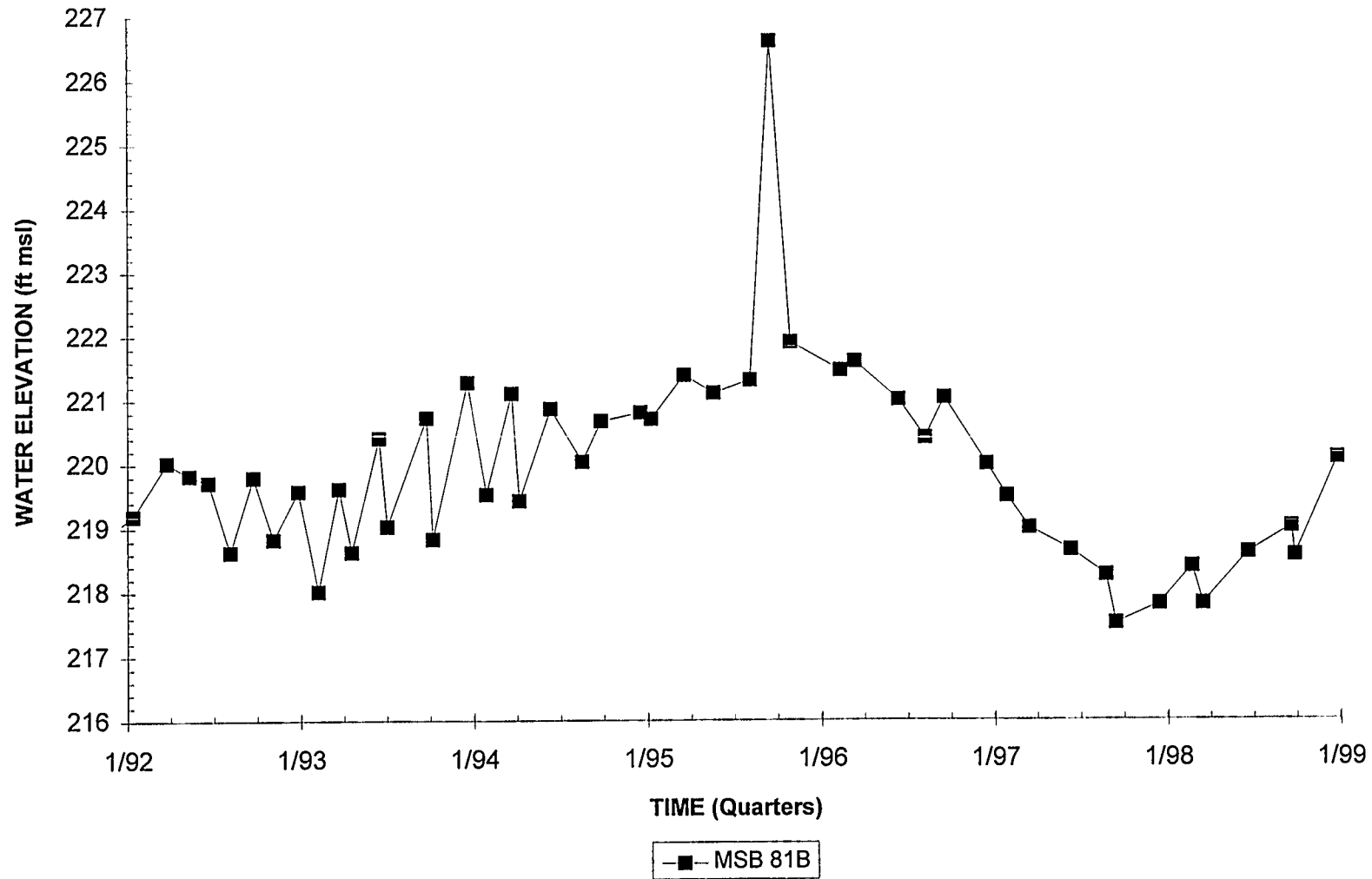
### Hydrograph Well Cluster MSB 78



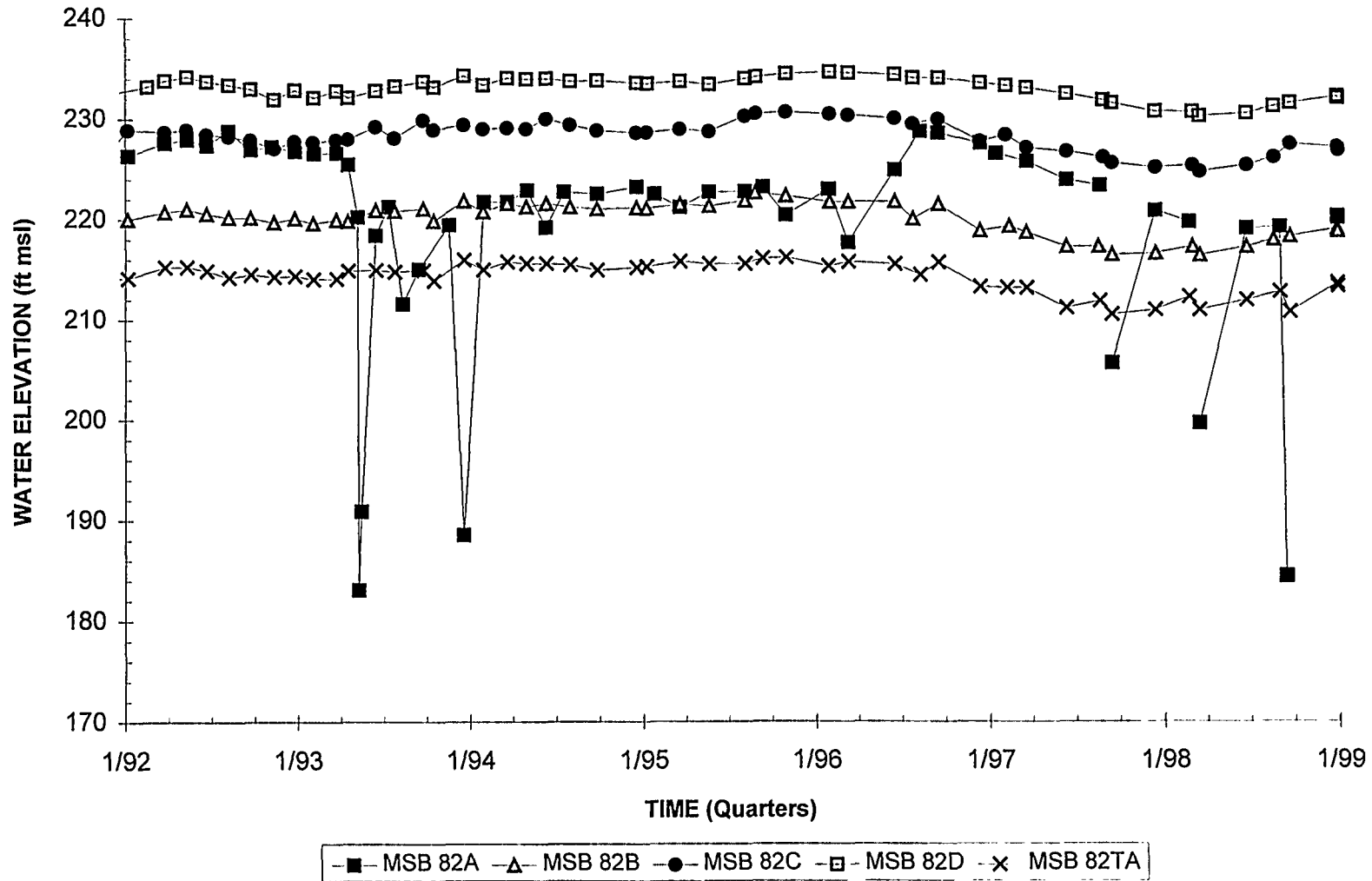
### Hydrograph Well Cluster MSB 79



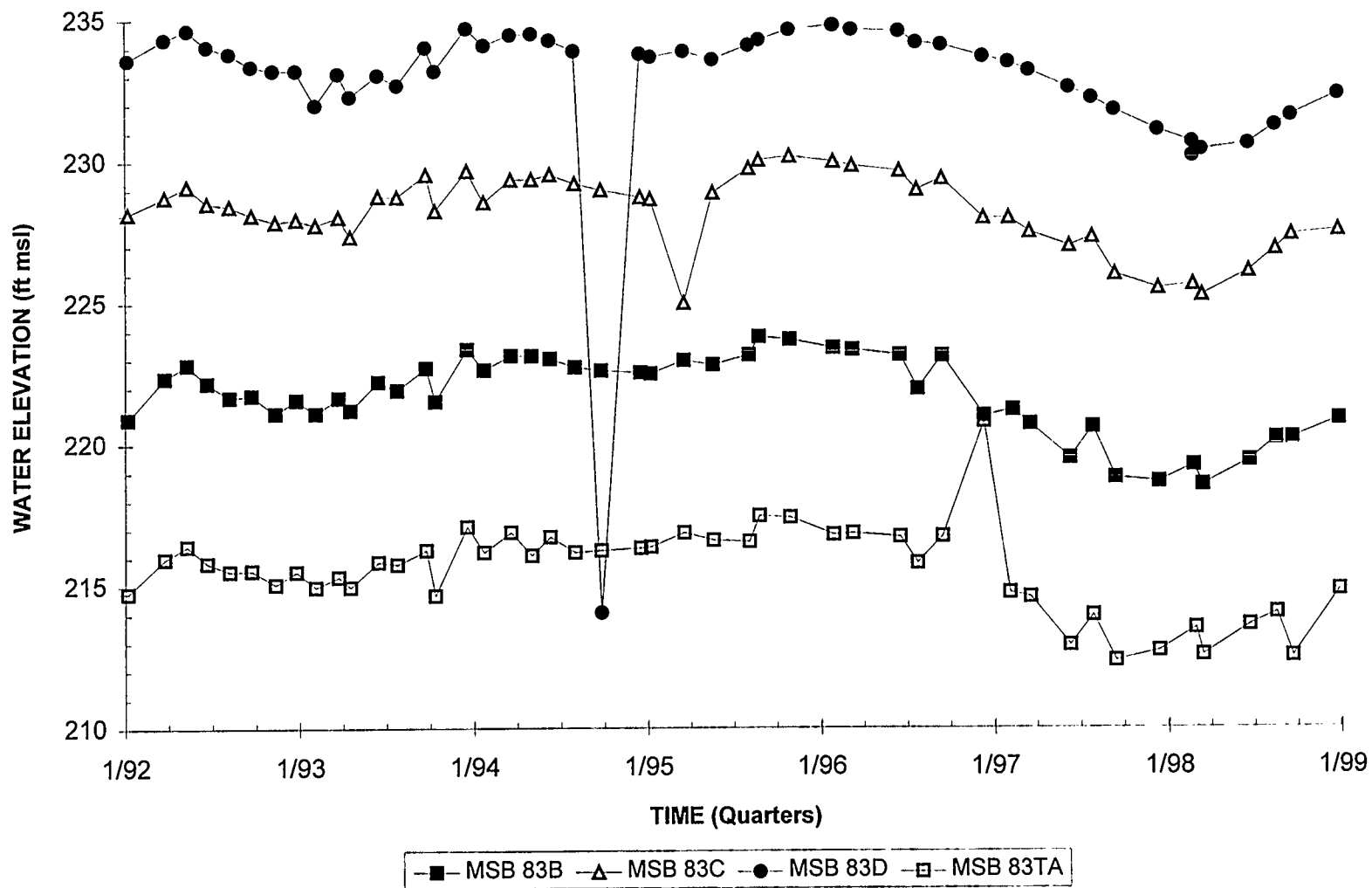
## Hydrograph Well MSB 81B



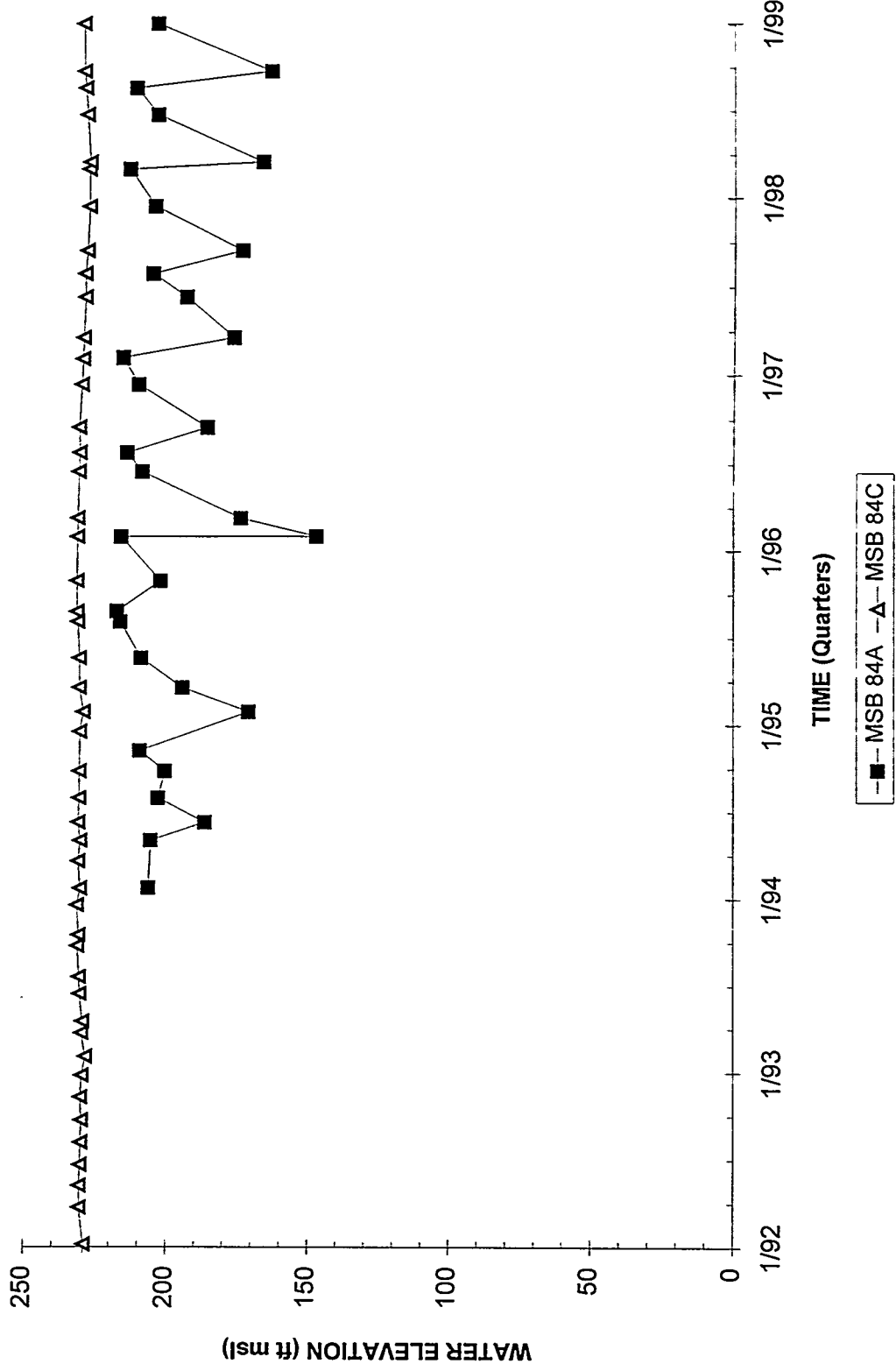
## Hydrograph Well Cluster MSB 82



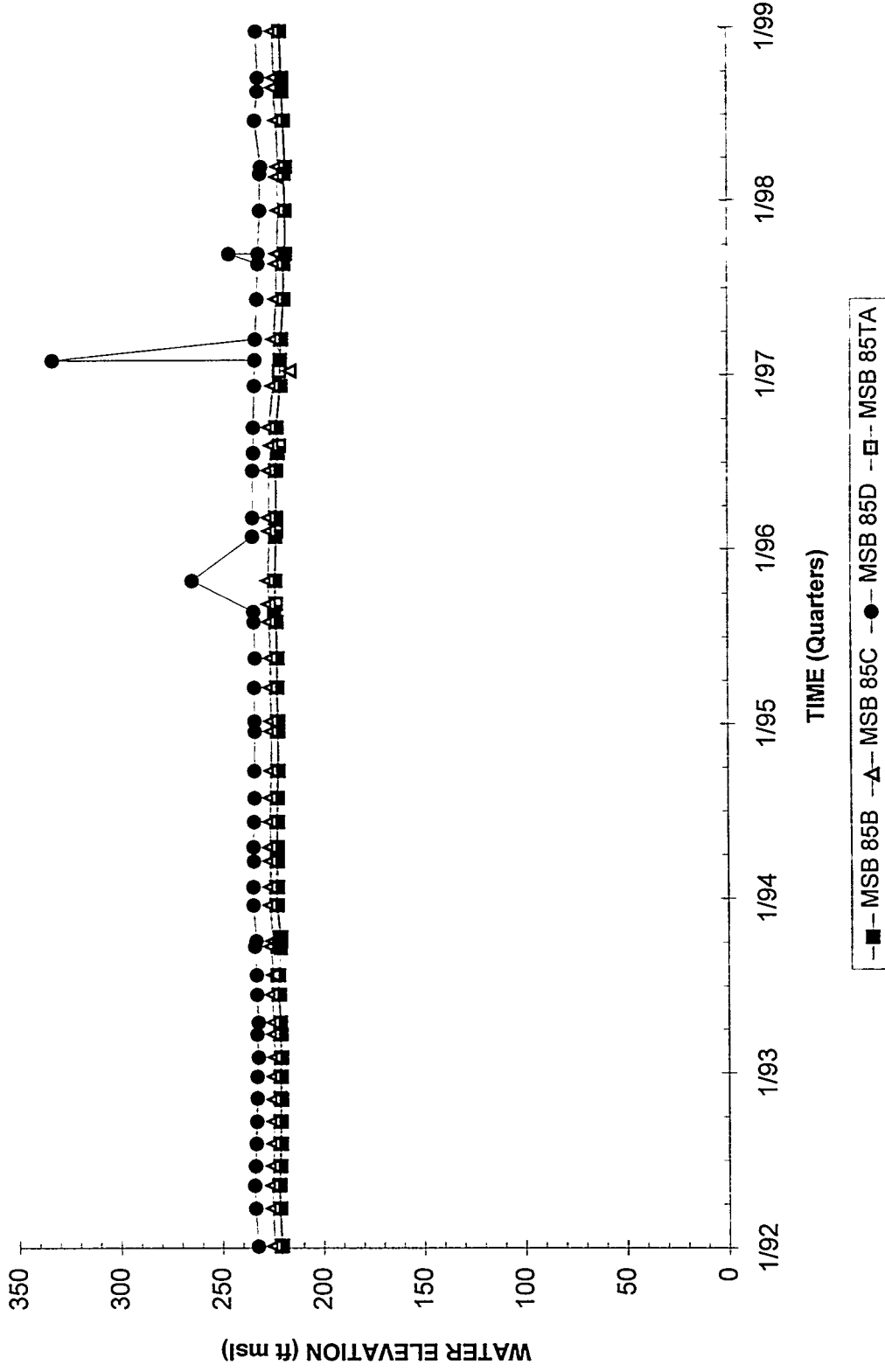
### Hydrograph Well Cluster MSB 83



# Hydrograph Well Cluster MSB 84

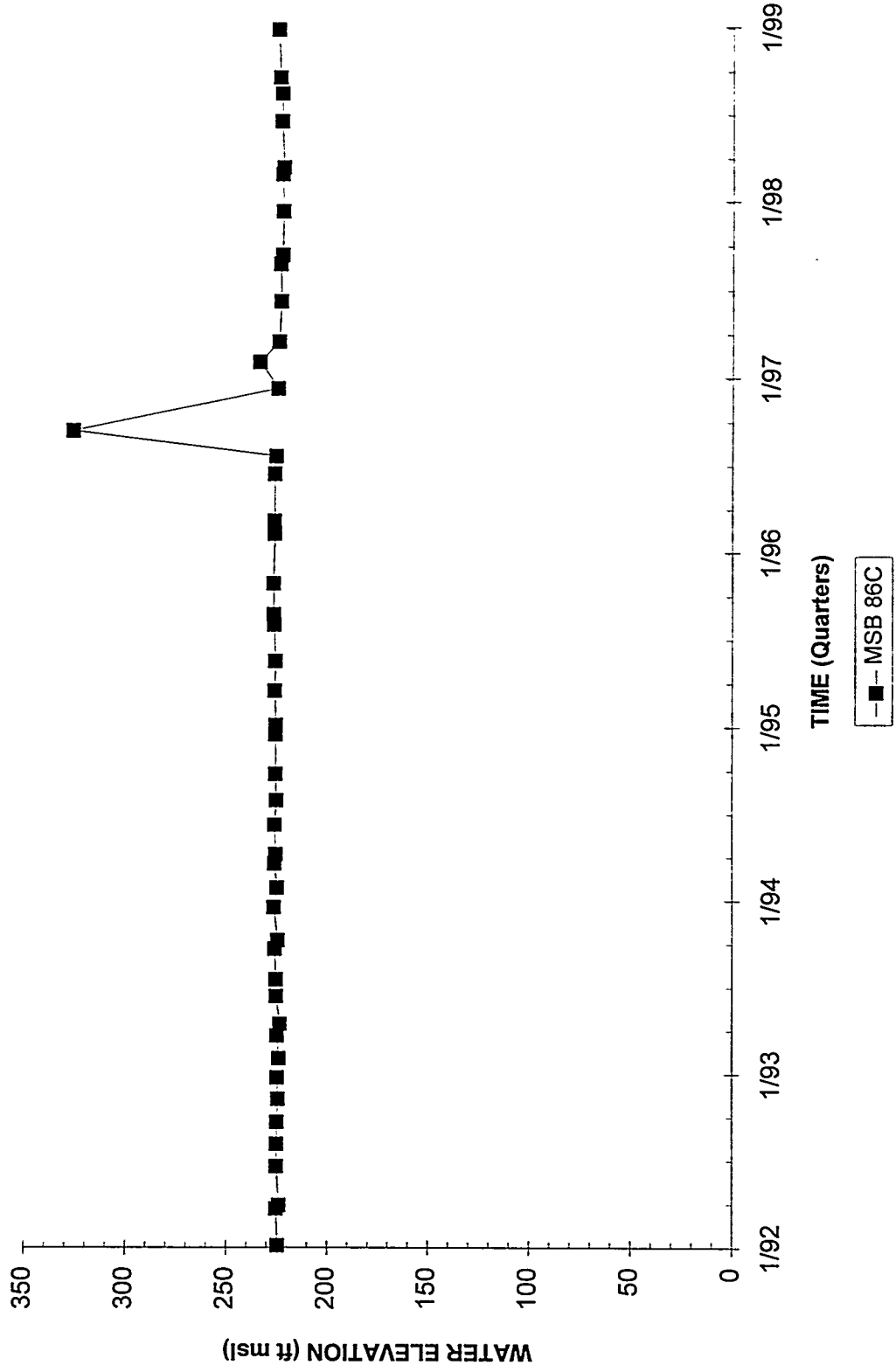


# Hydrograph Well Cluster MSB 85

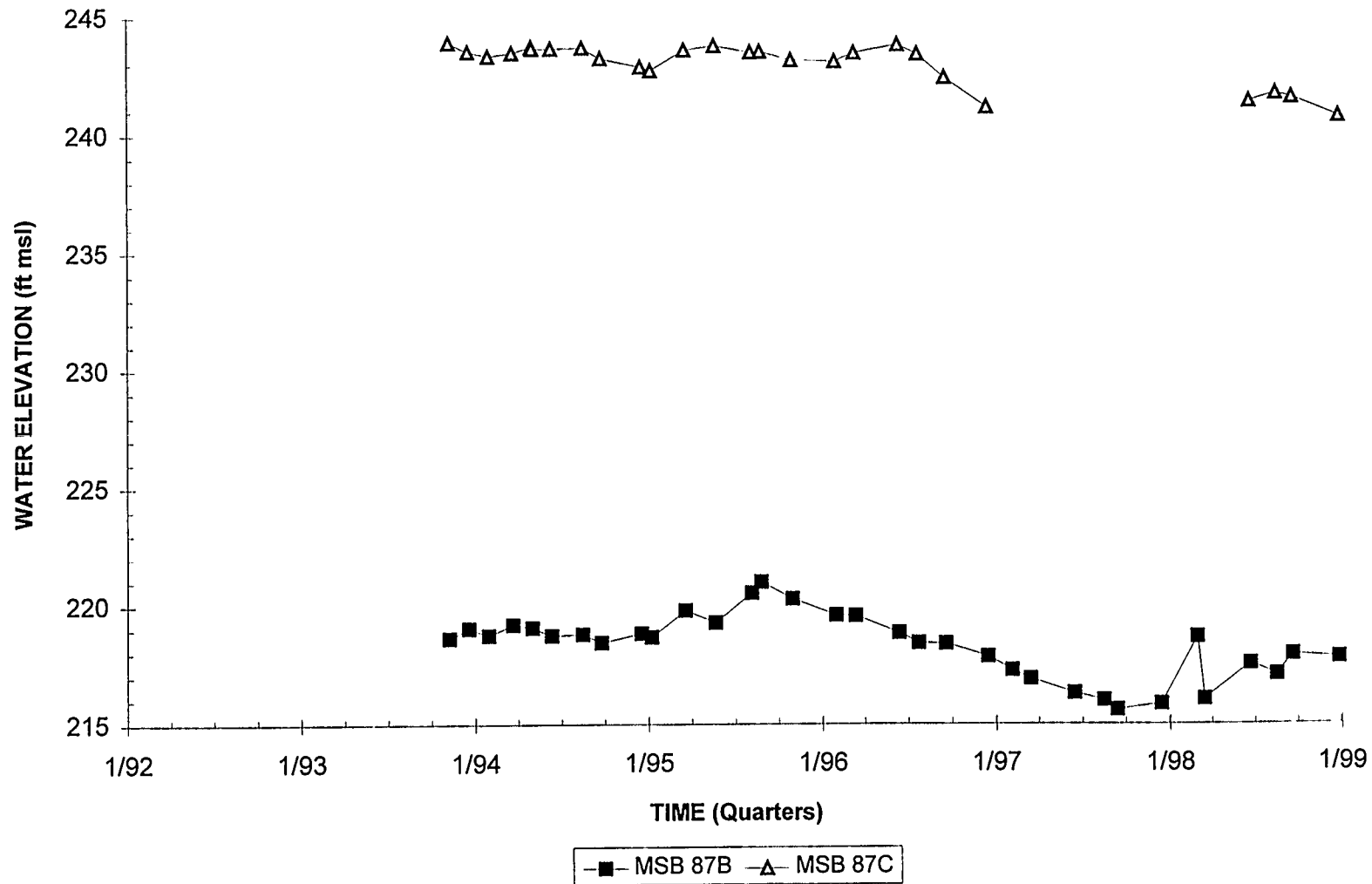




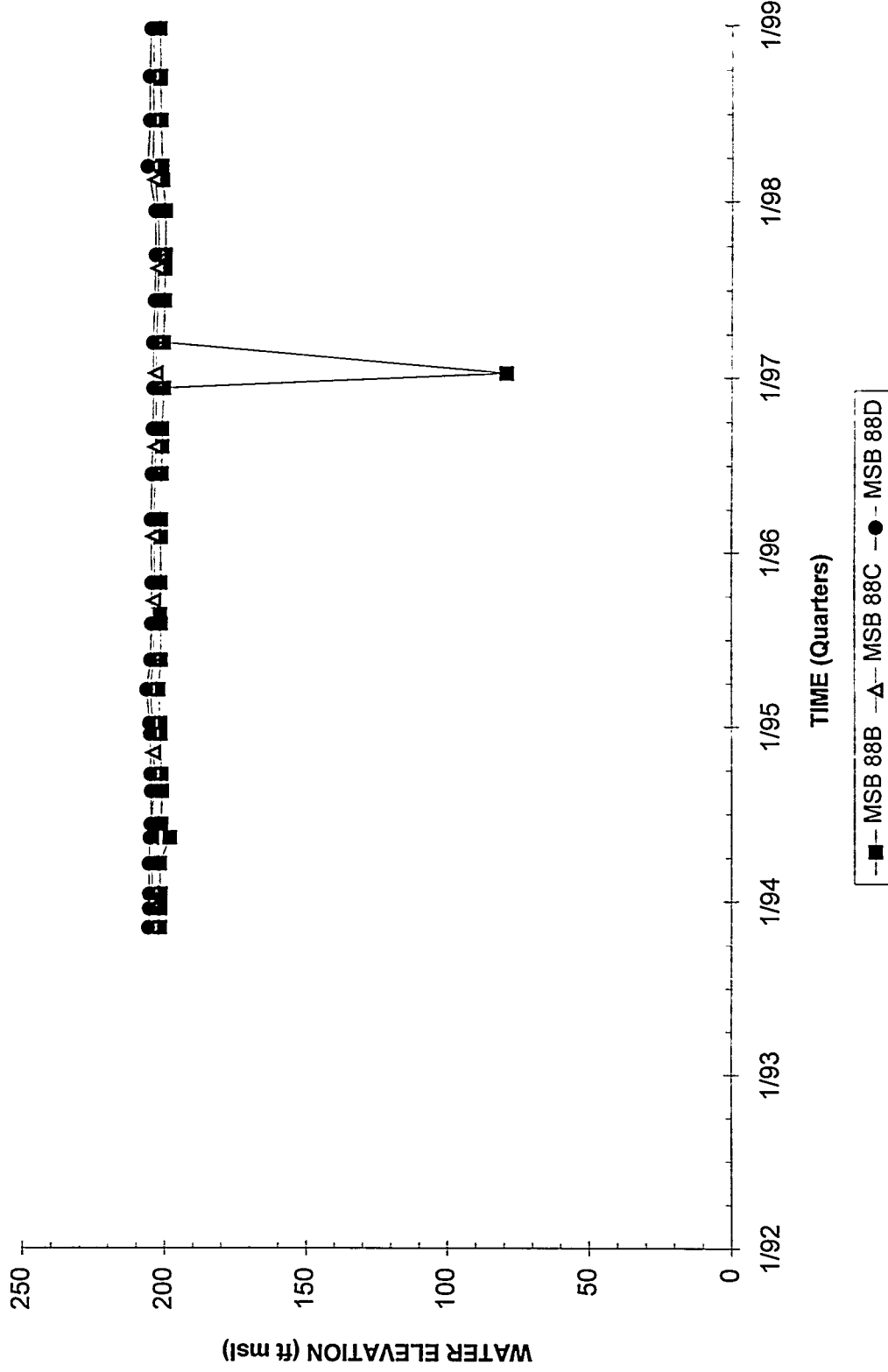
### Hydrograph Well MSB 86C



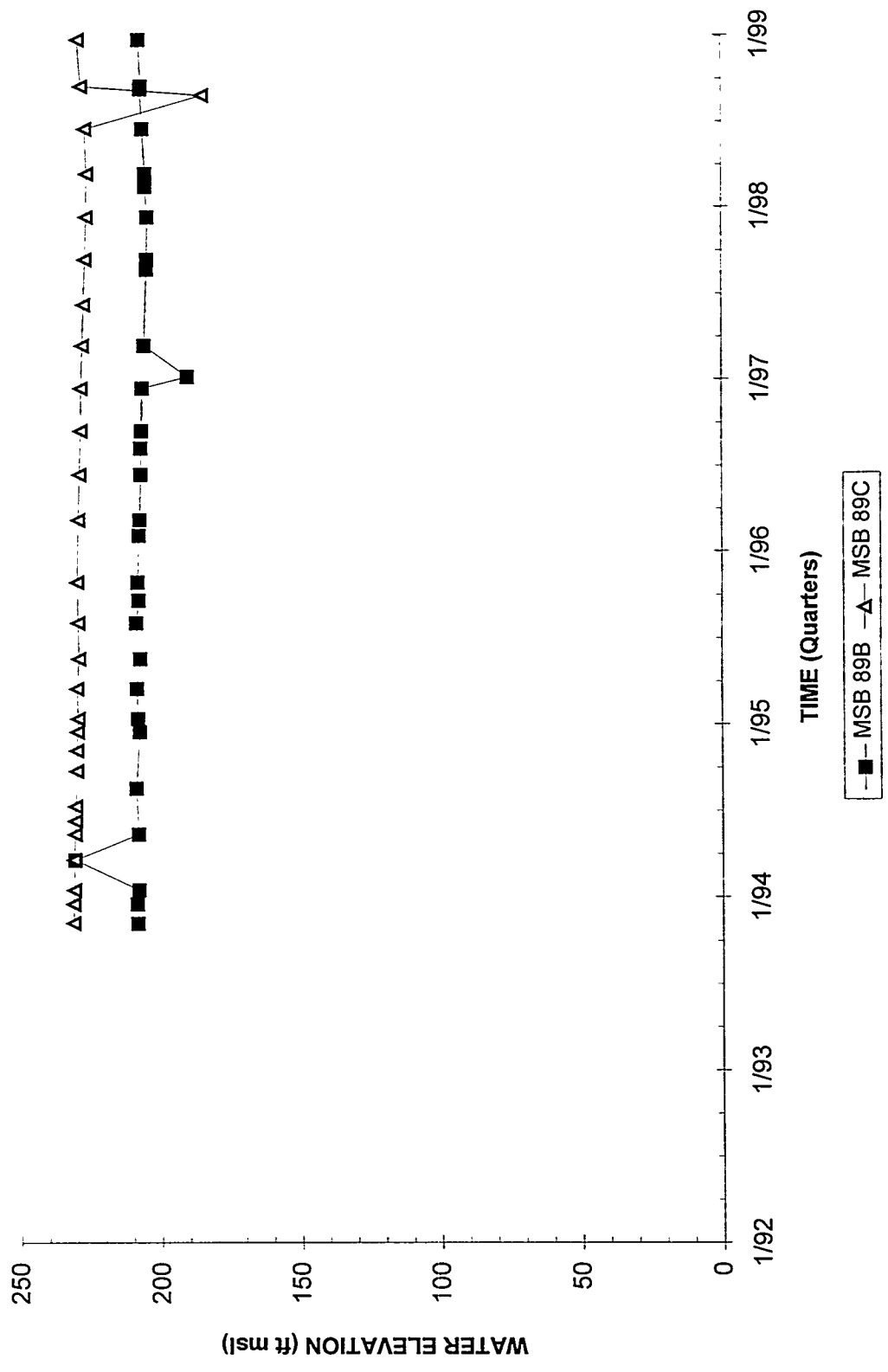
### Hydrograph Well Cluster MSB 87



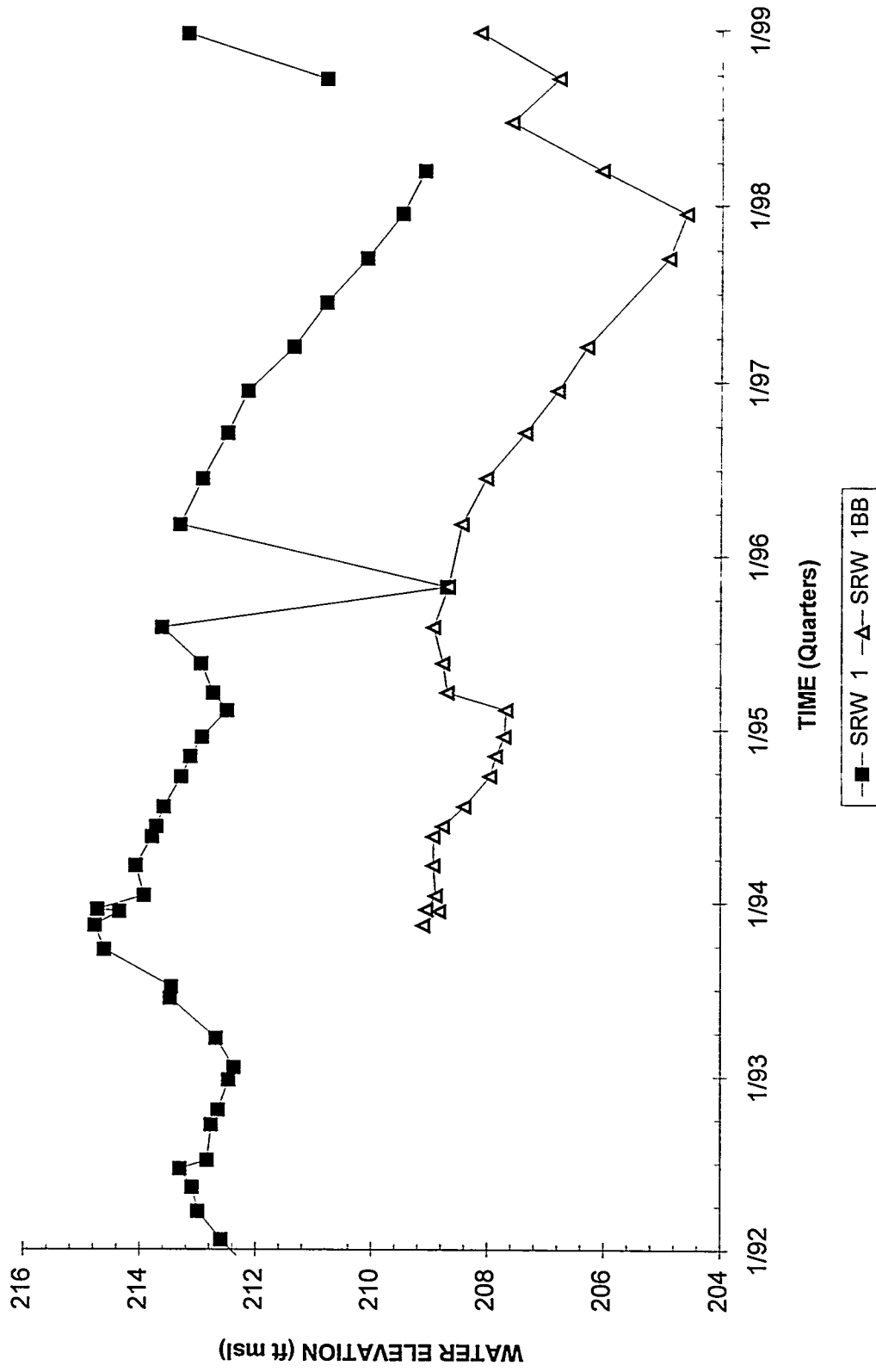
# Hydrograph Well Cluster MSB 88



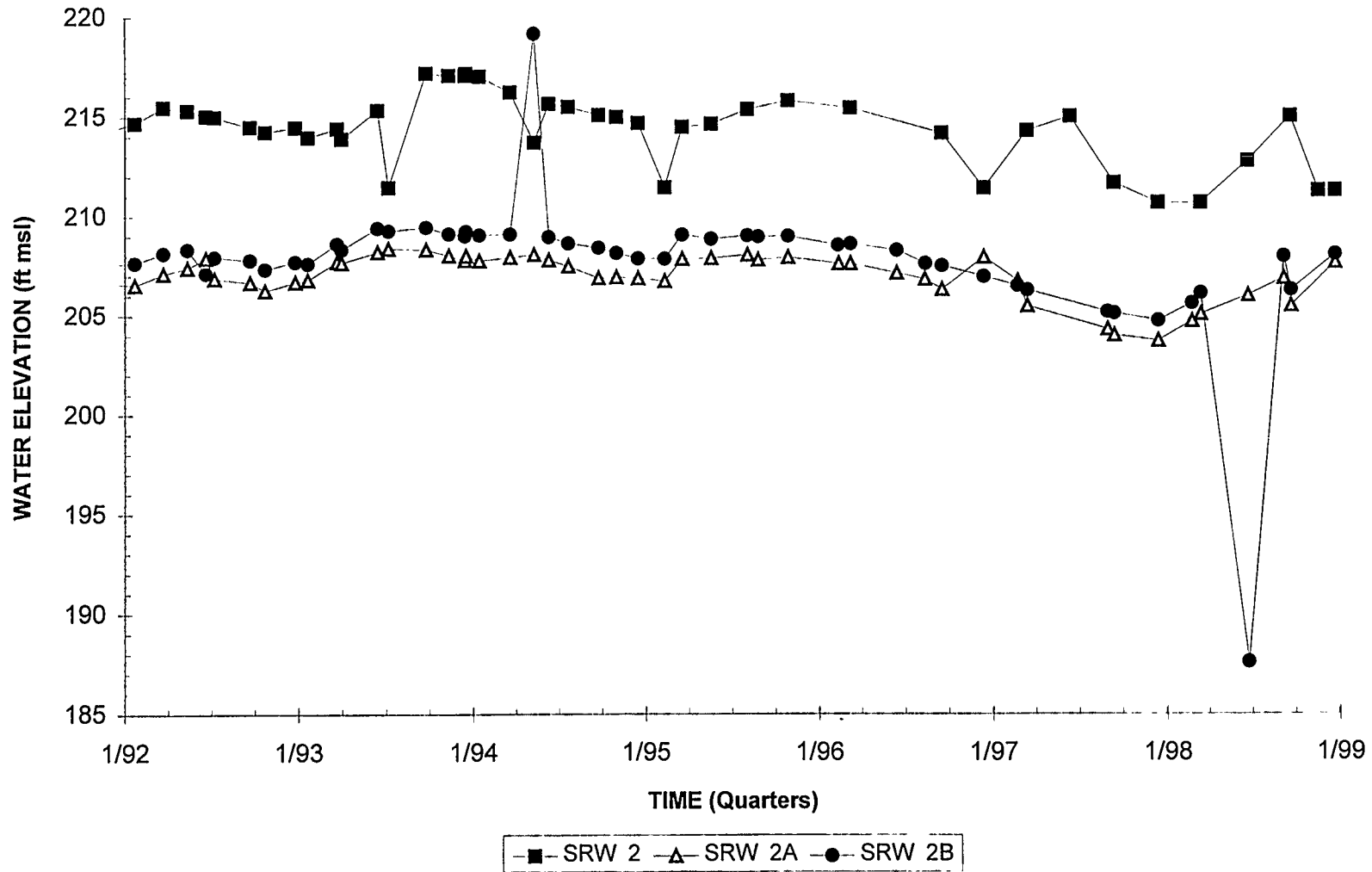
# Hydrograph Well Cluster MSB 89



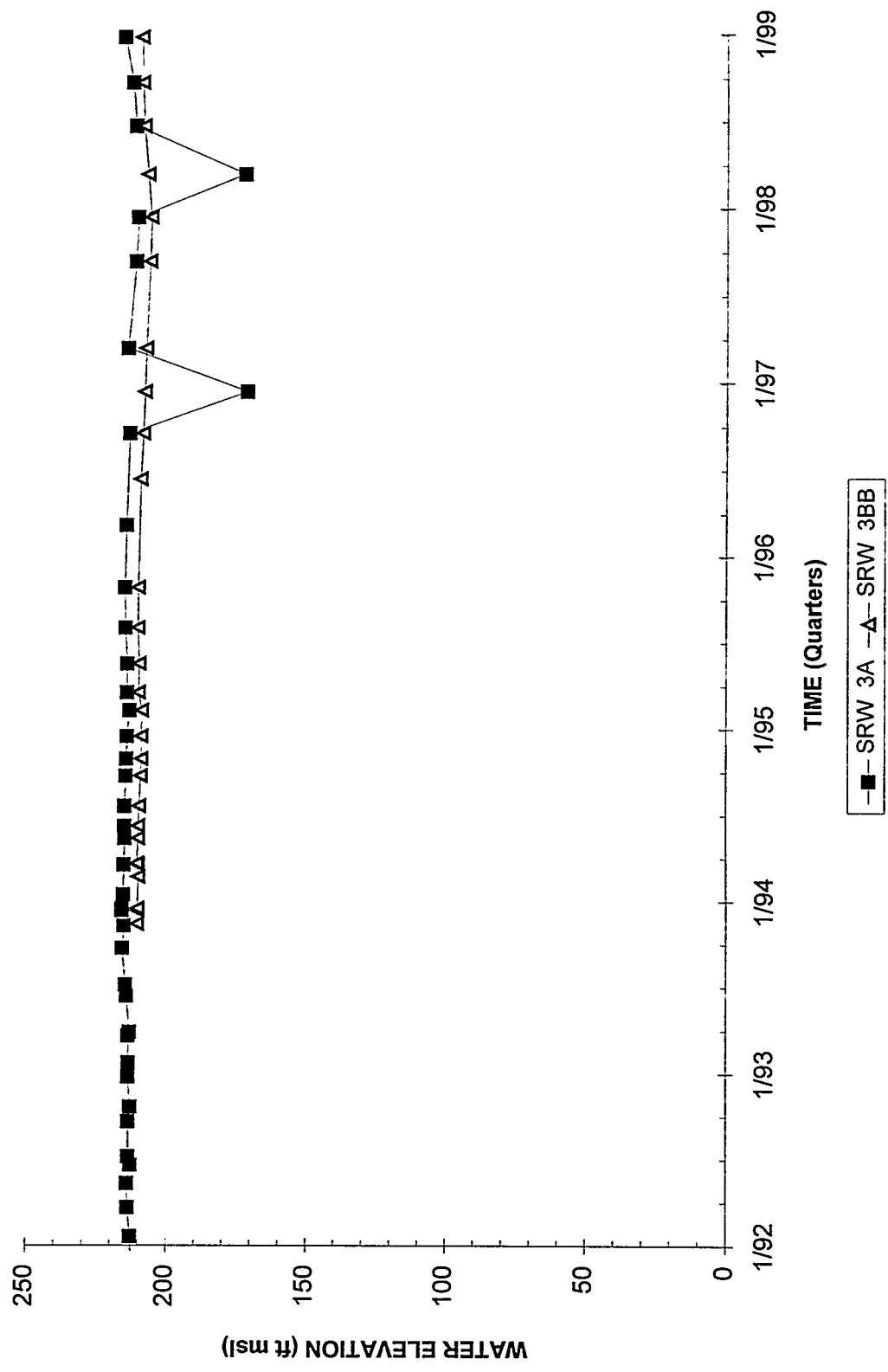
### Hydrograph Well Cluster SRW 1



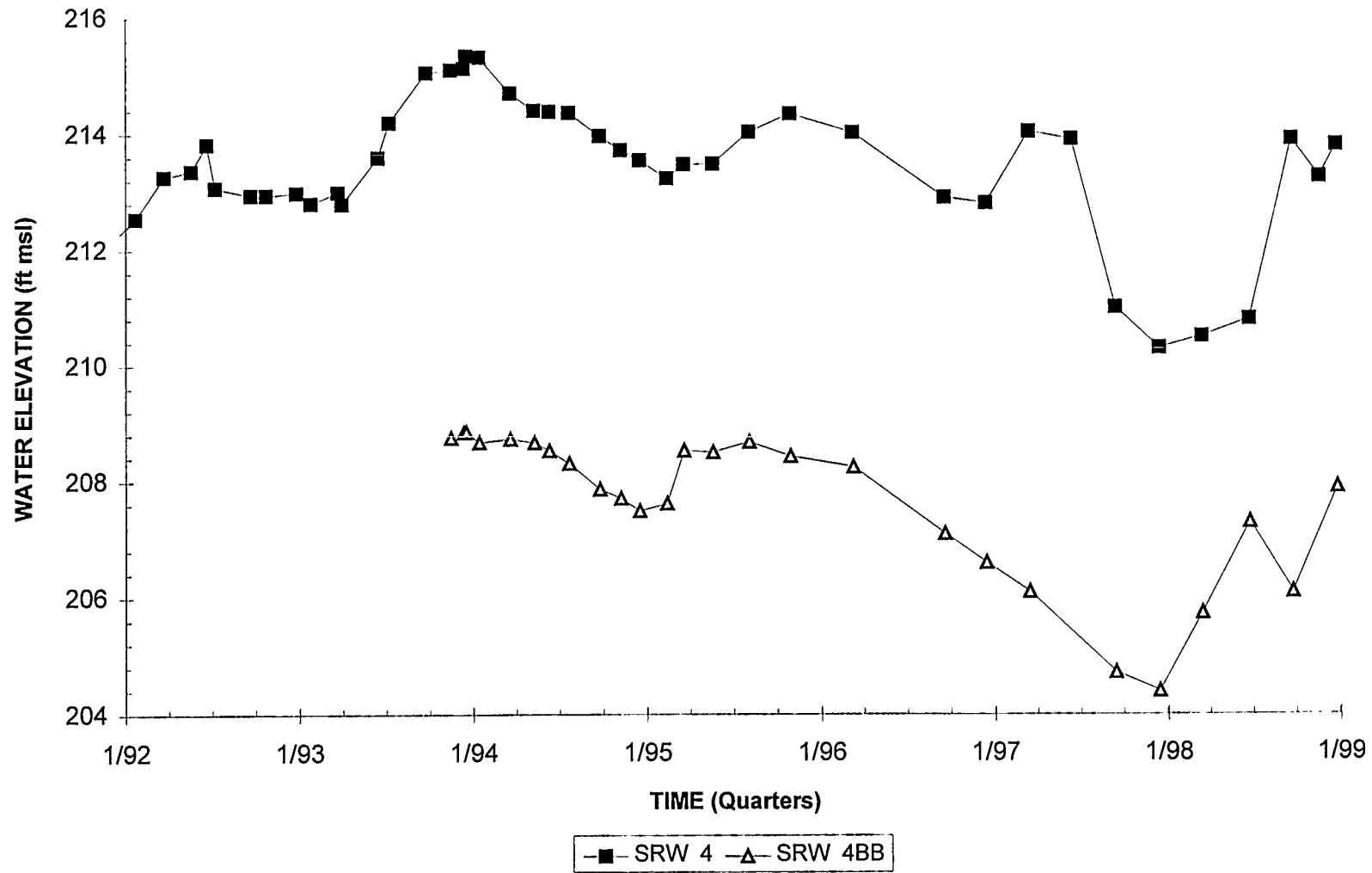
### Hydrograph Well Cluster SRW 2



### Hydrograph Well Cluster SRW 3

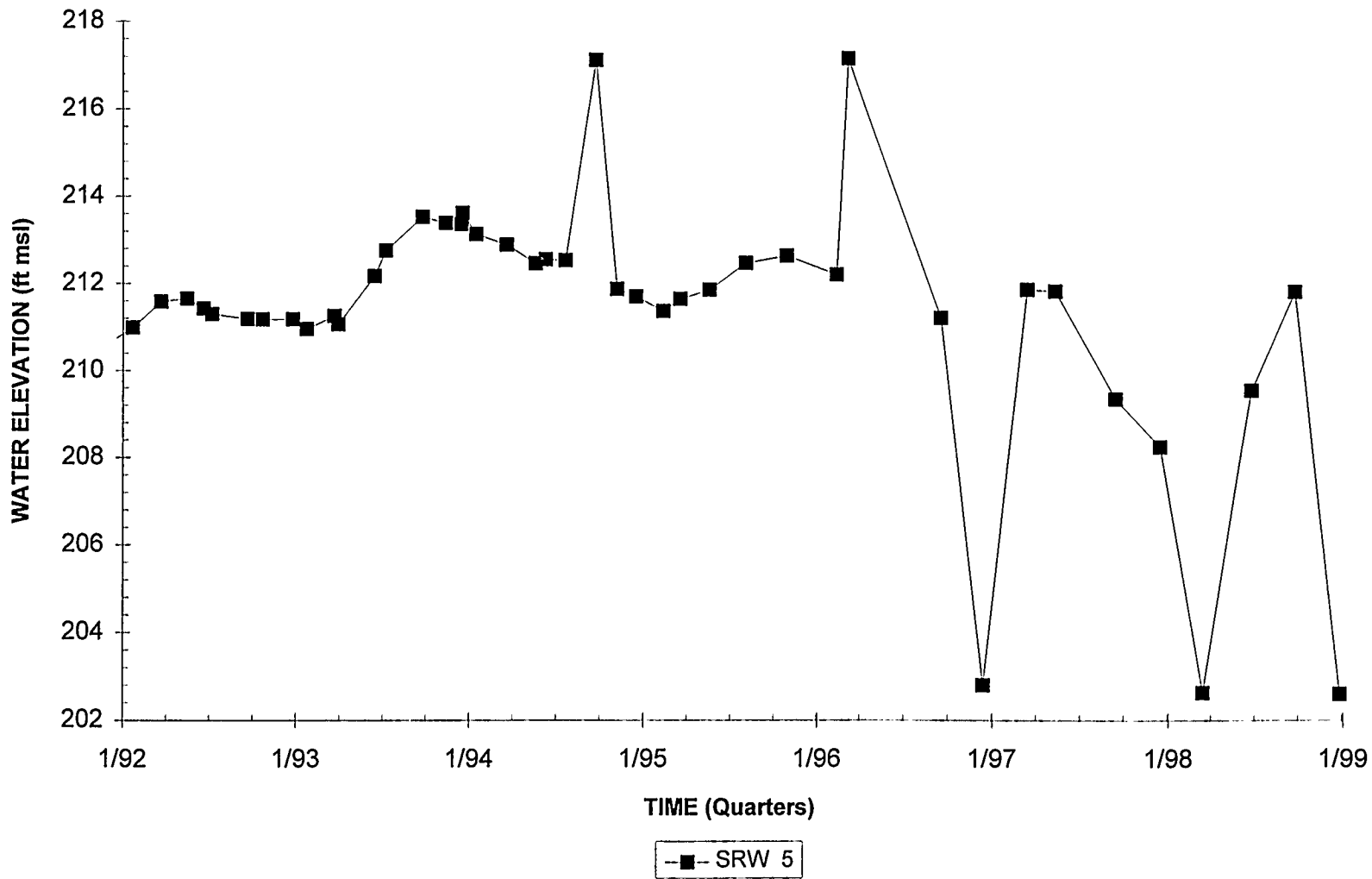


### Hydrograph Well Cluster SRW 4

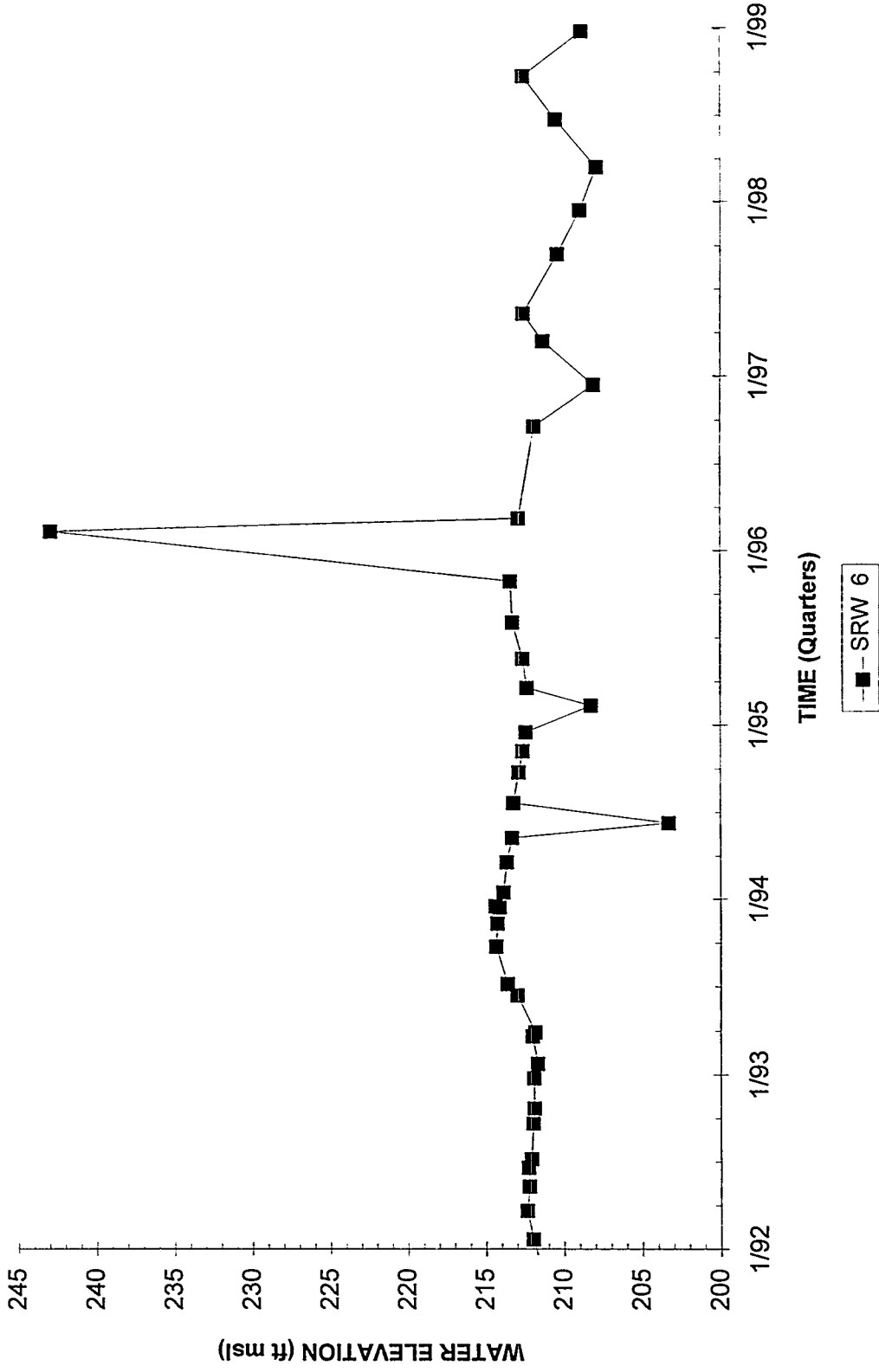




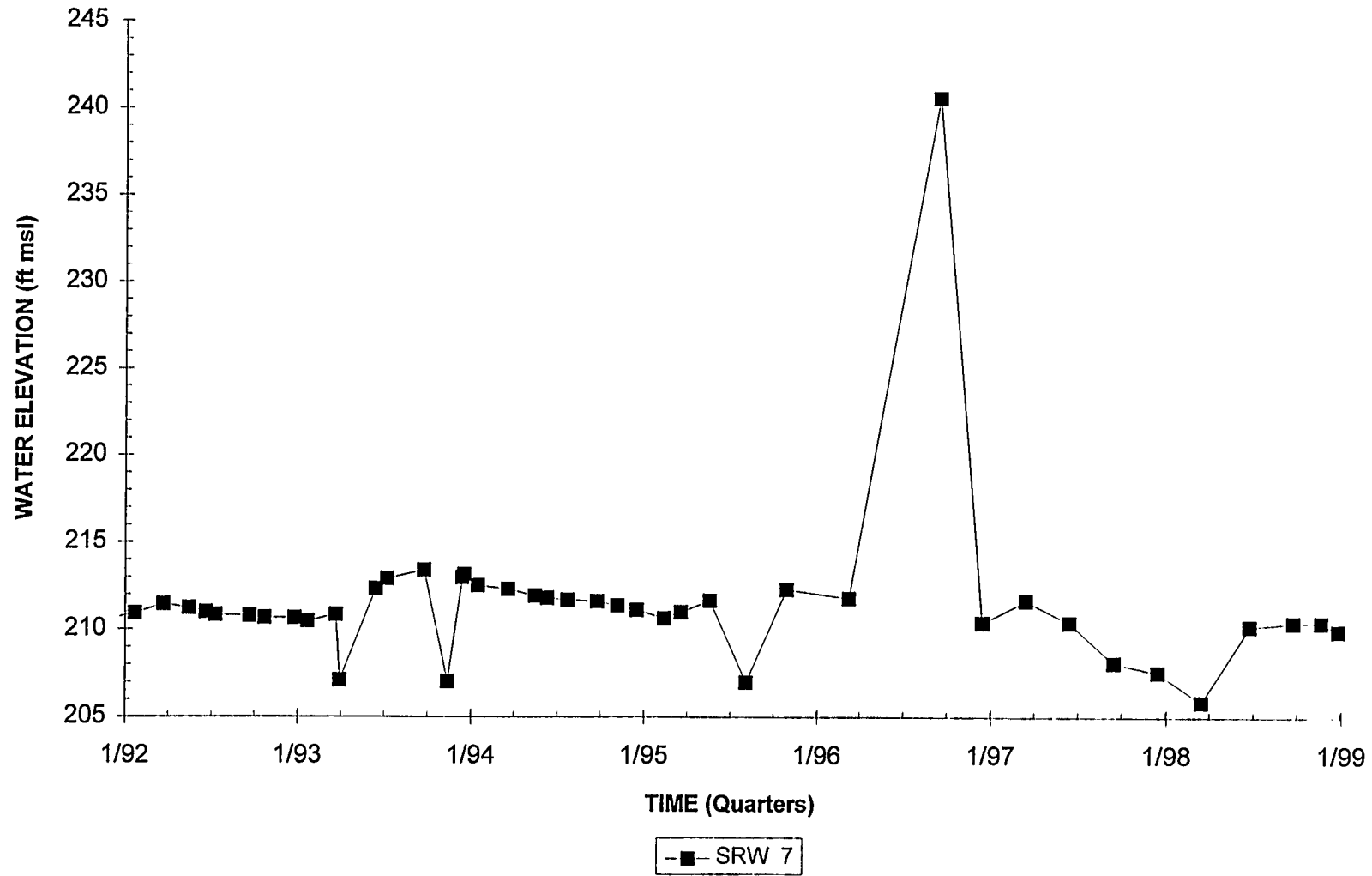
### Hydrograph Well SRW 5



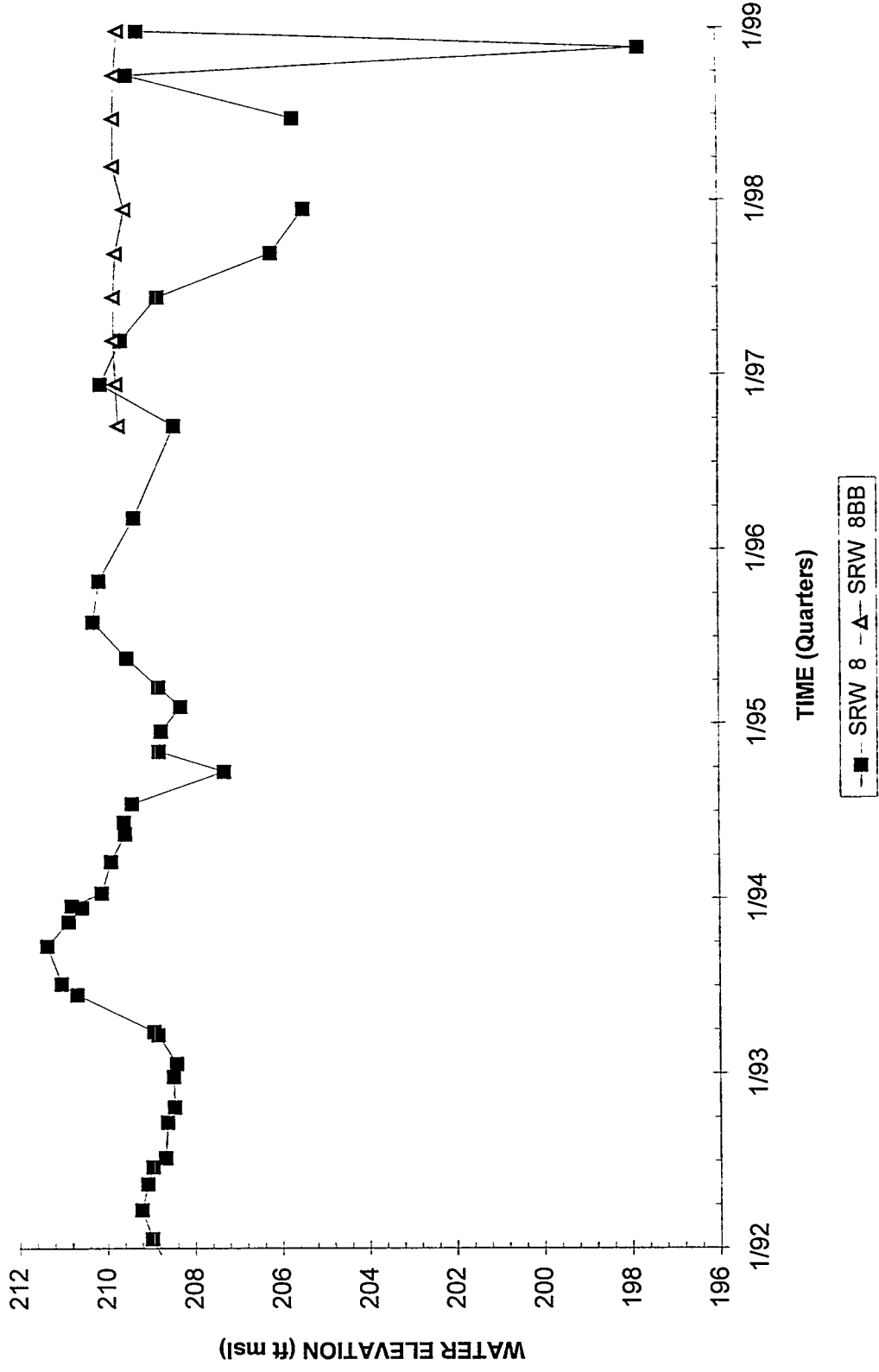
### Hydrograph Well SRW 6



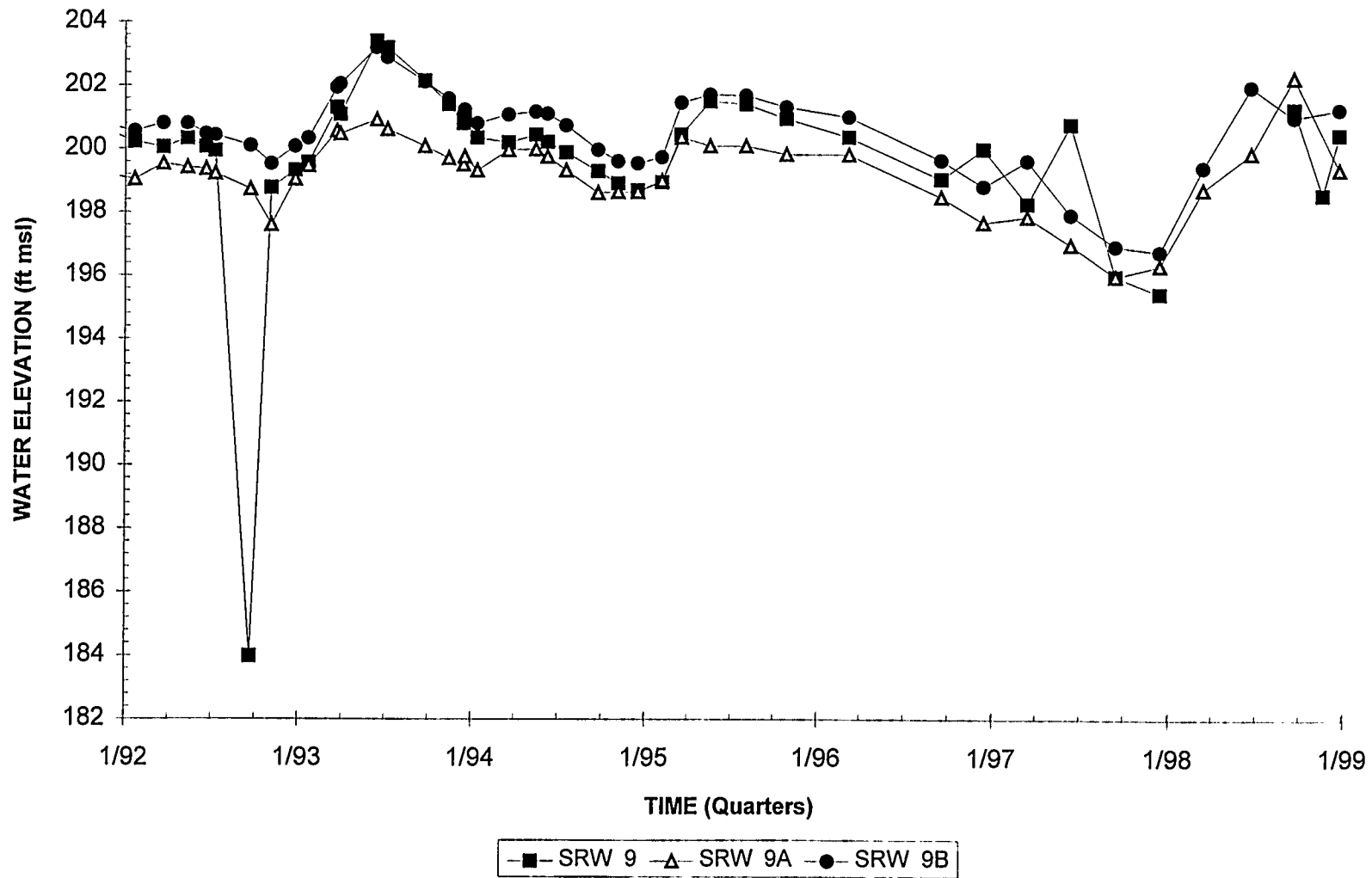
## Hydrograph Well SRW 7



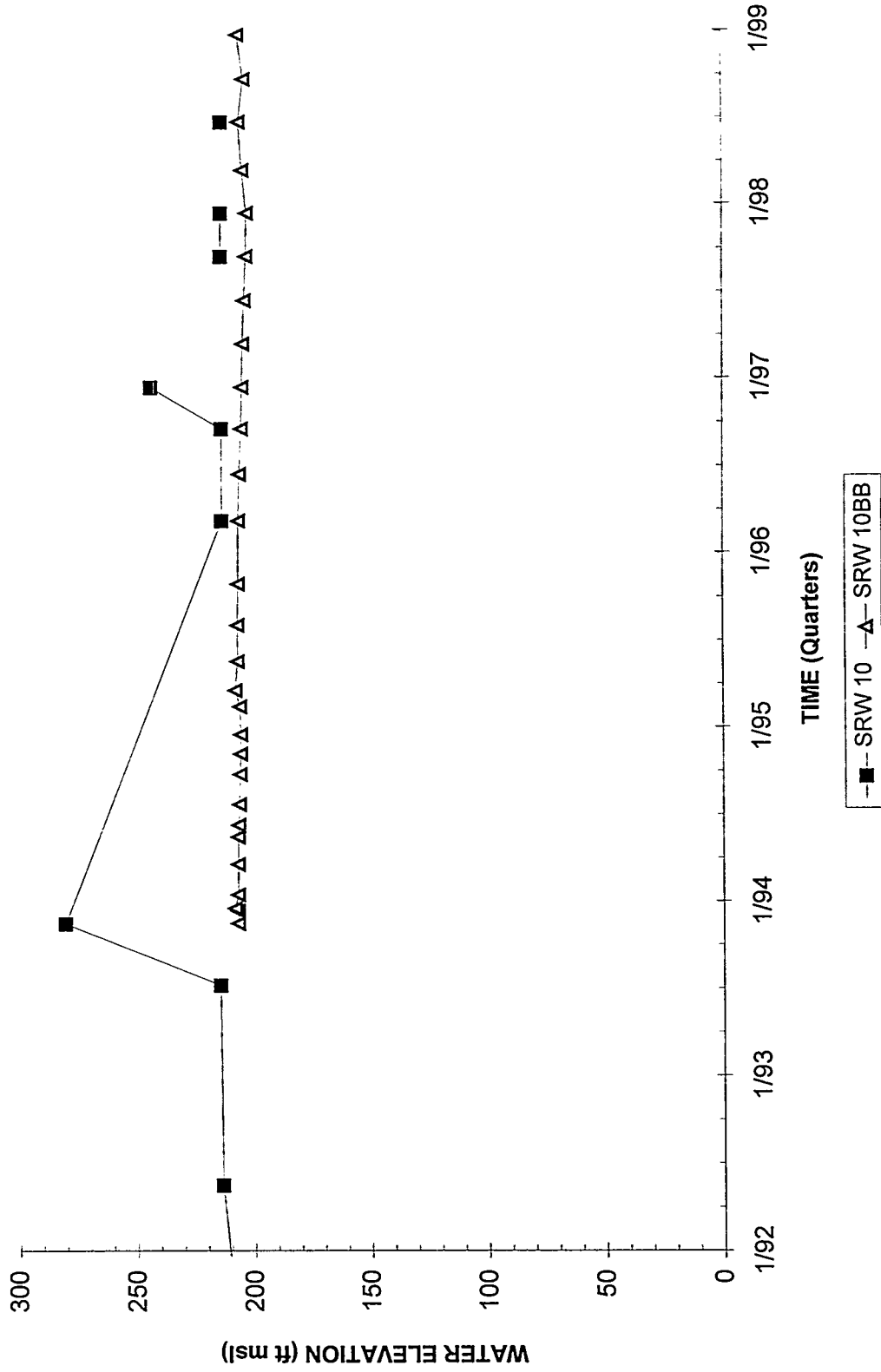
### Hydrograph Well Cluster SRW 8



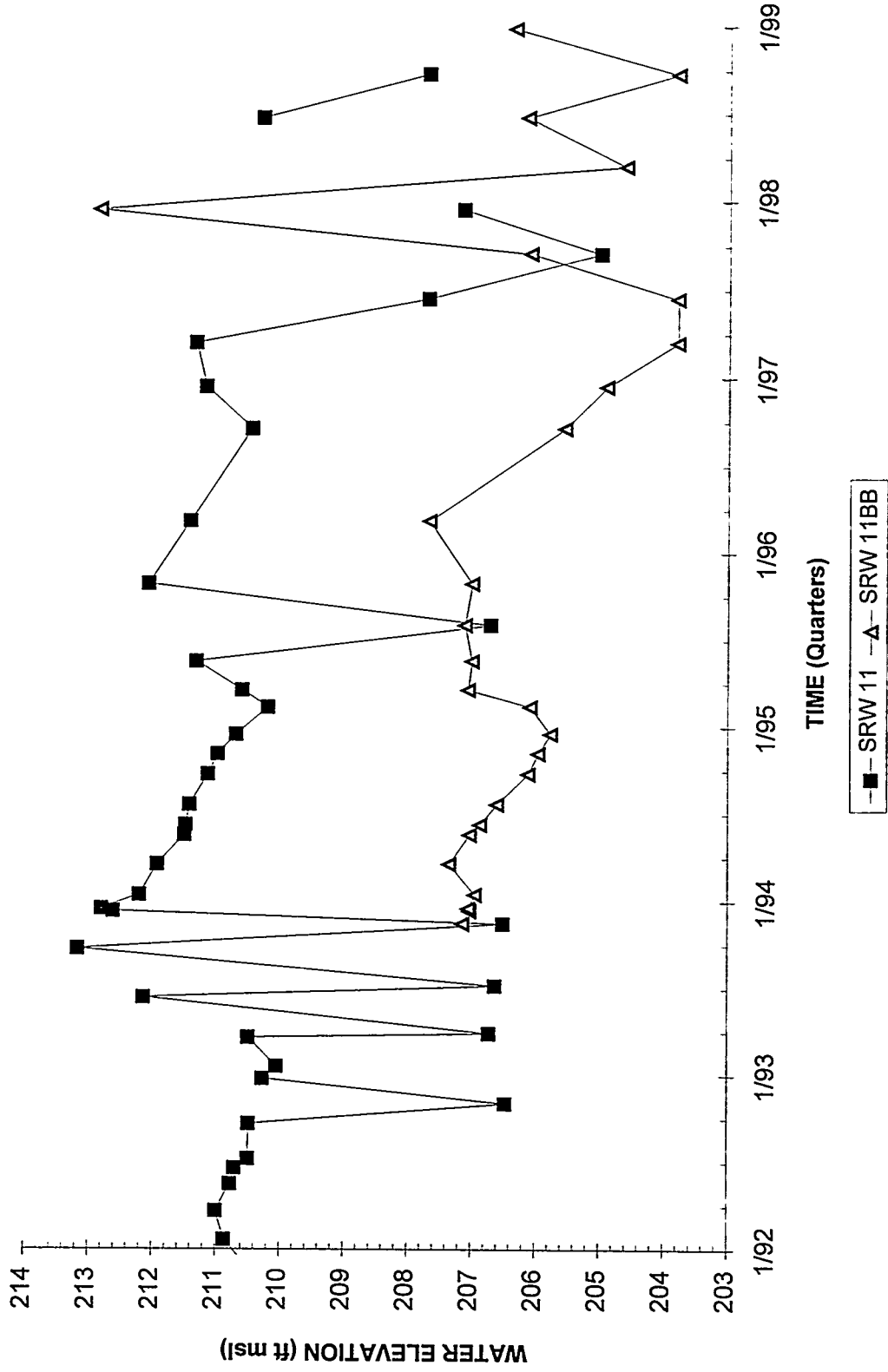
### Hydrograph Well Cluster SRW 9



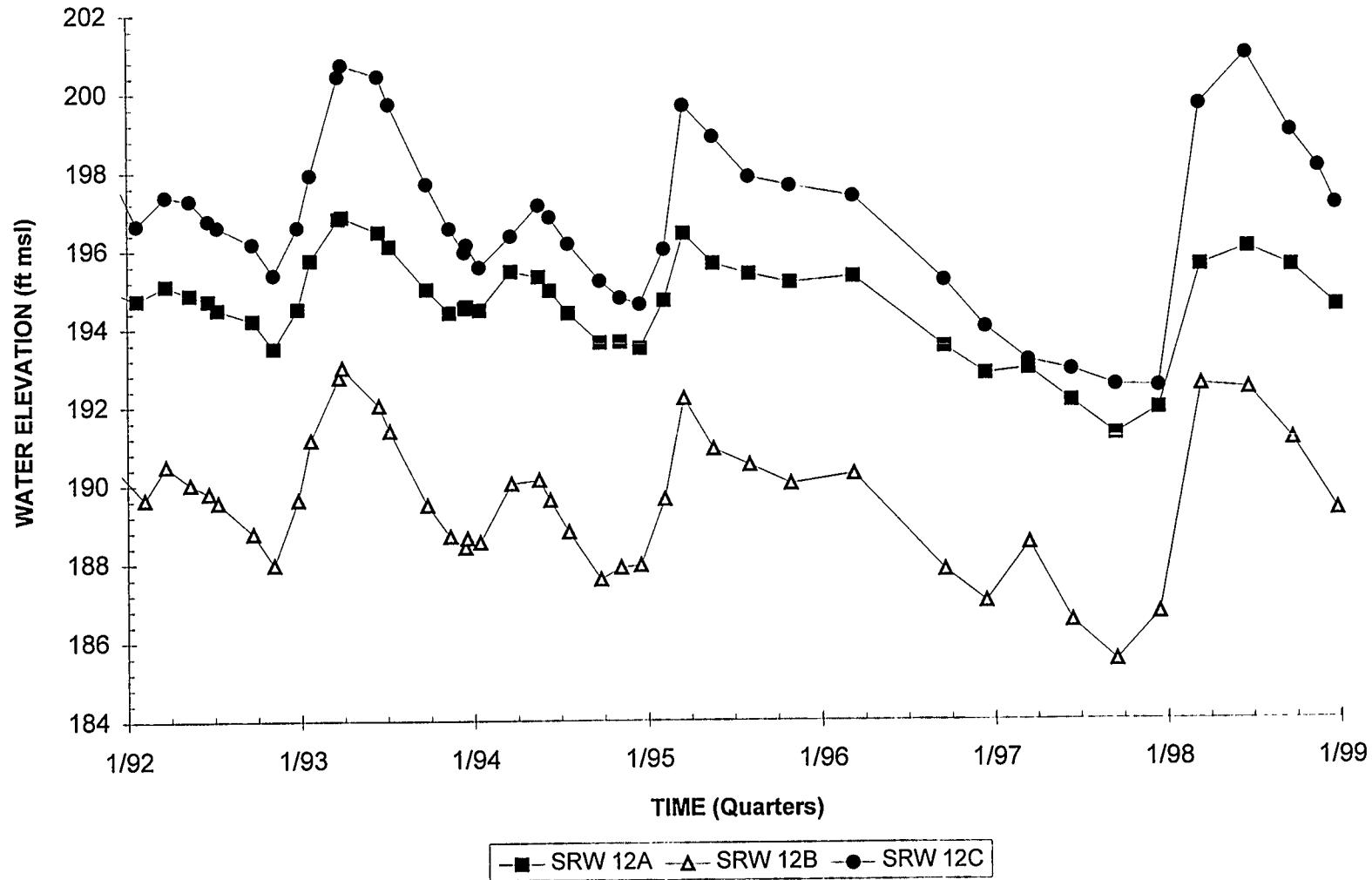
### Hydrograph Well Cluster SRW 10



### Hydrograph Well Cluster SRW 11

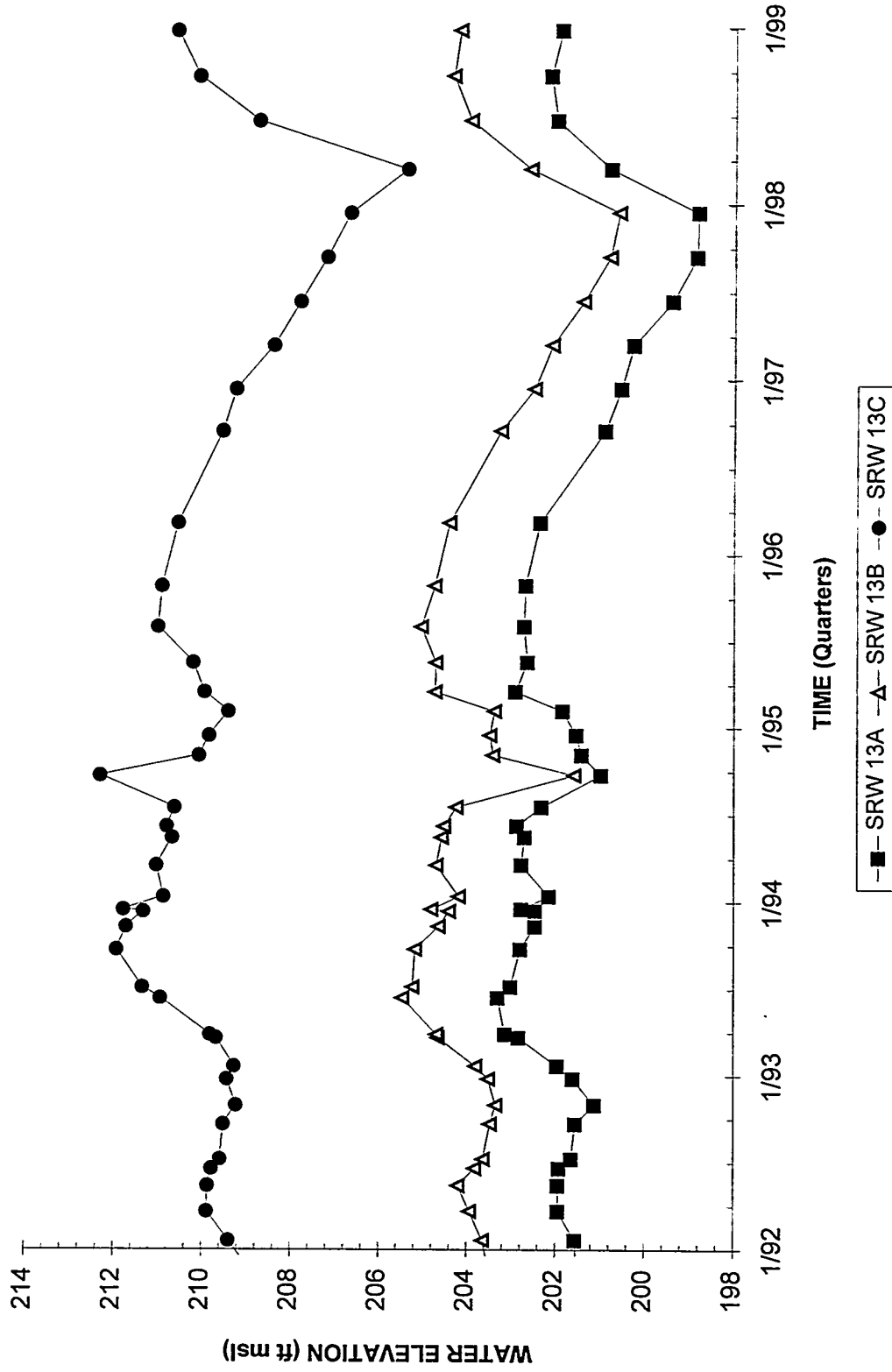


### Hydrograph Well Cluster SRW 12

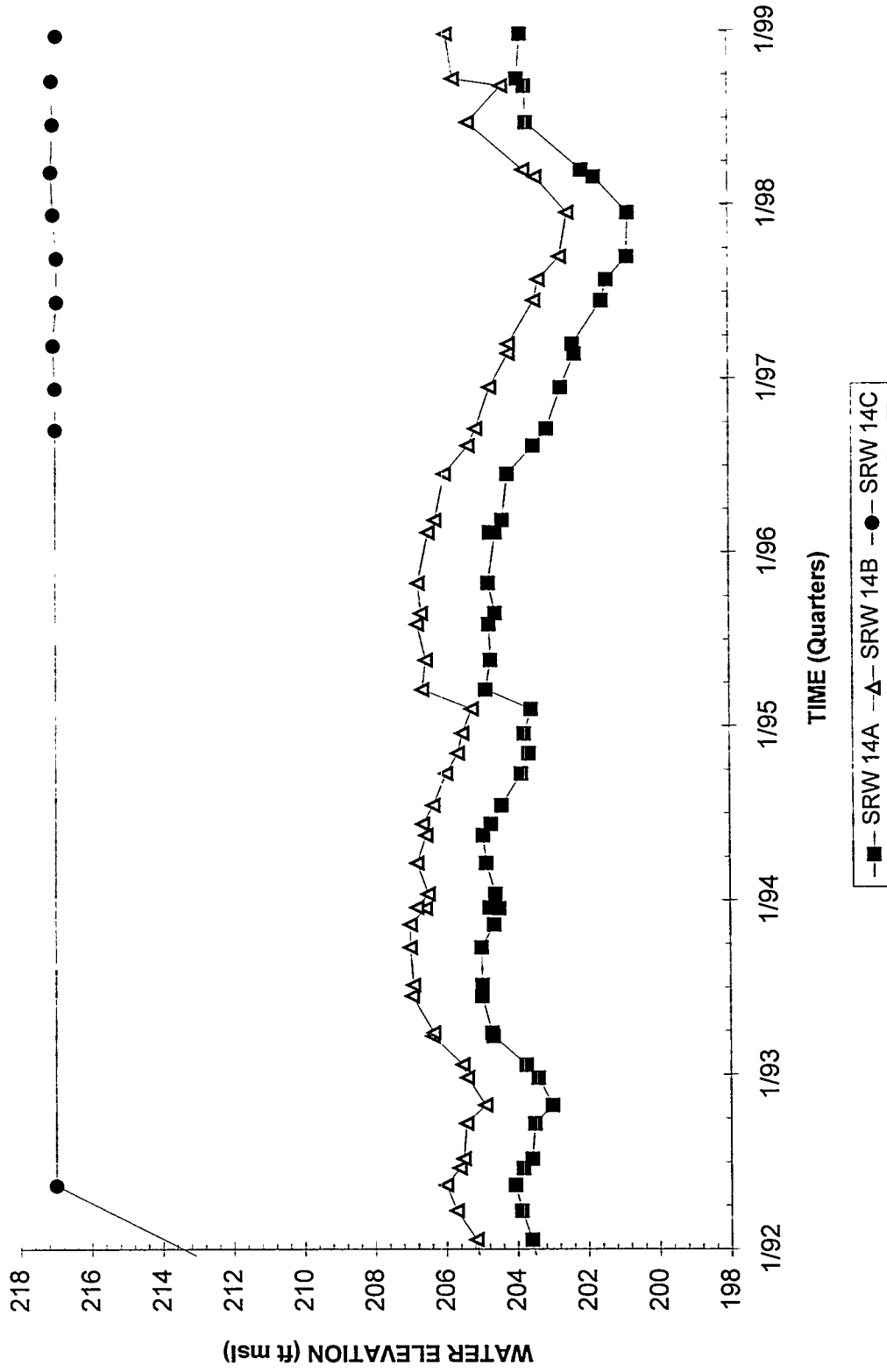




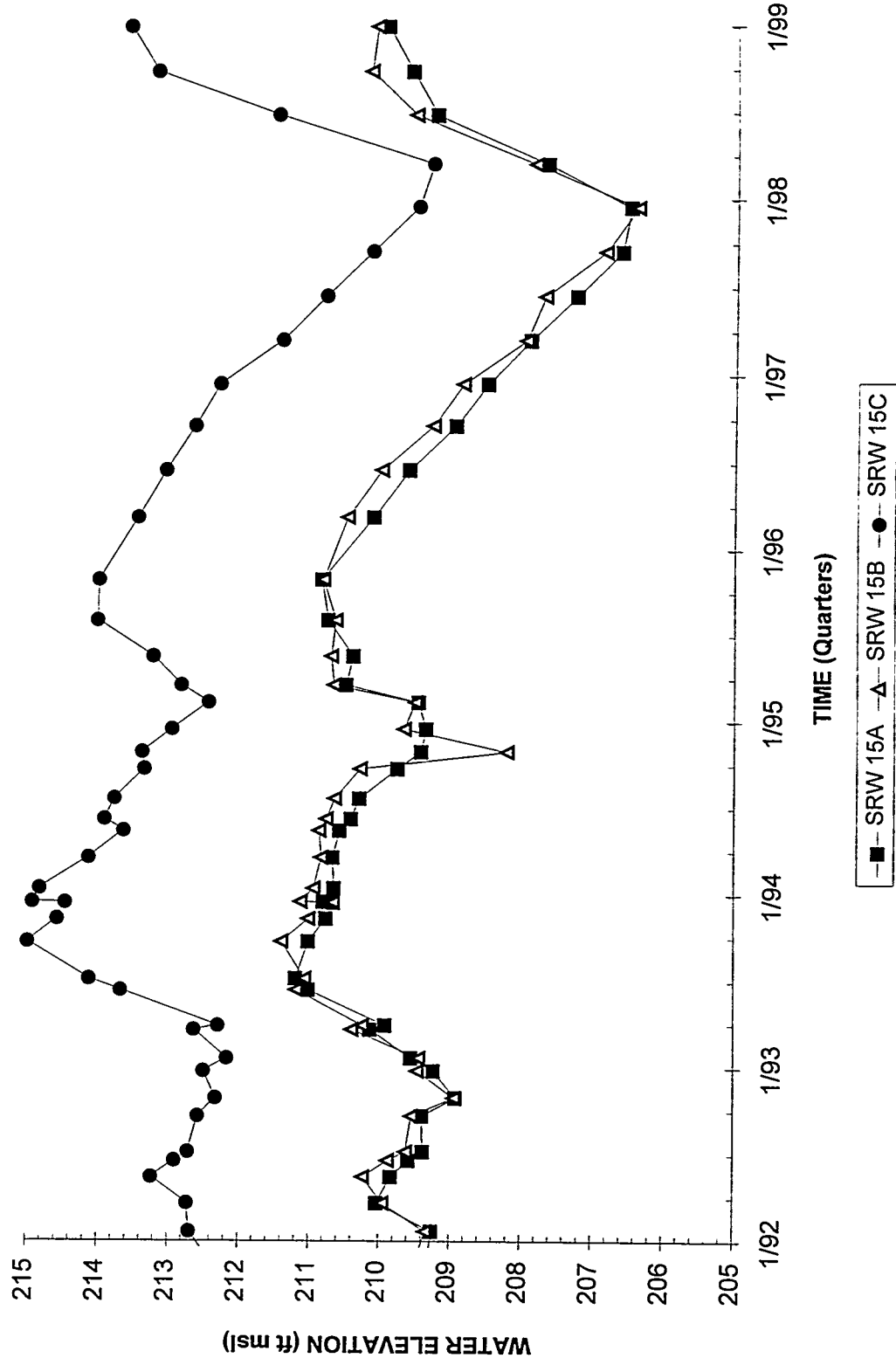
# Hydrograph Well Cluster SRW 13



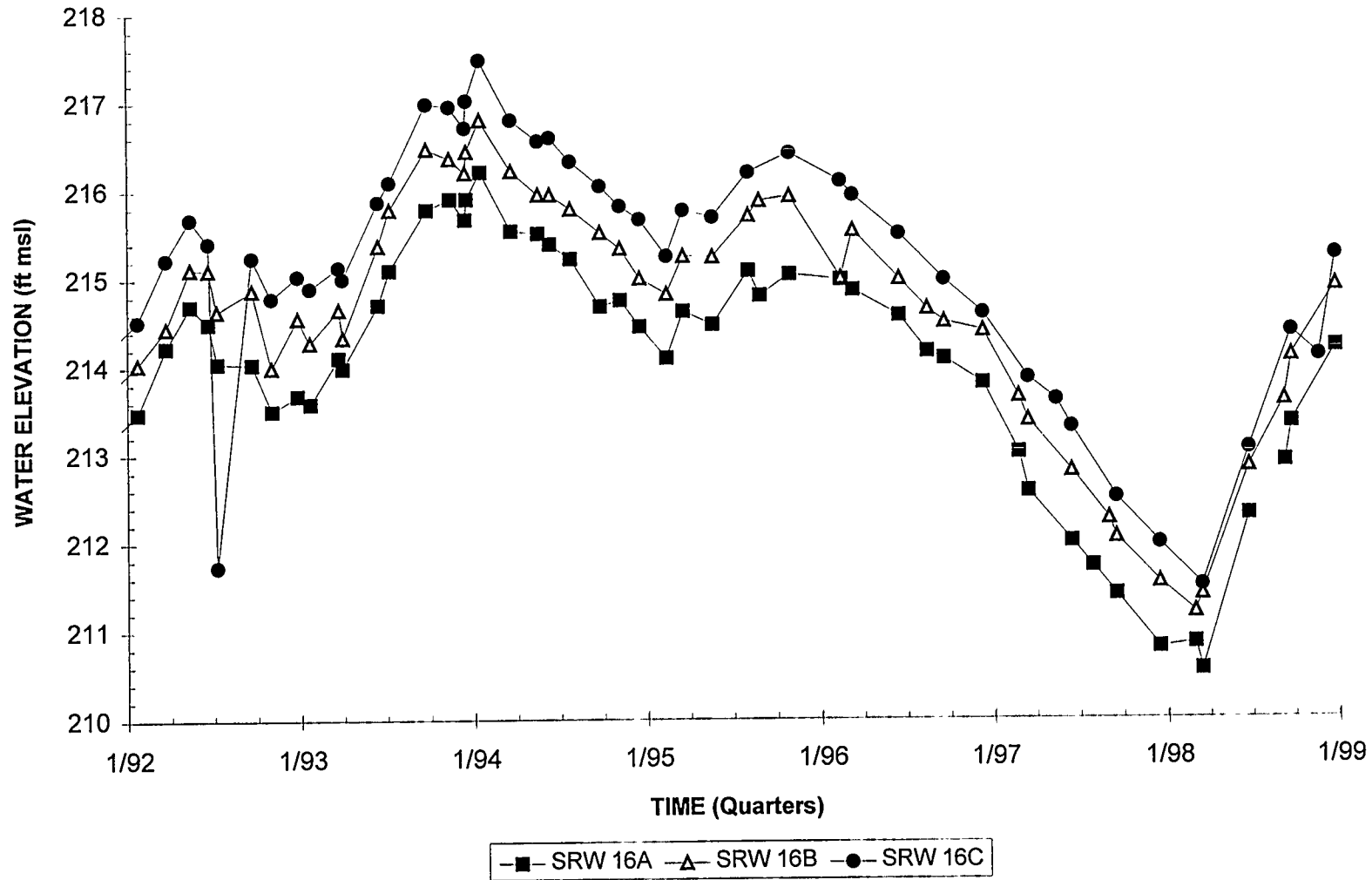
# Hydrograph Well Cluster SRW 14



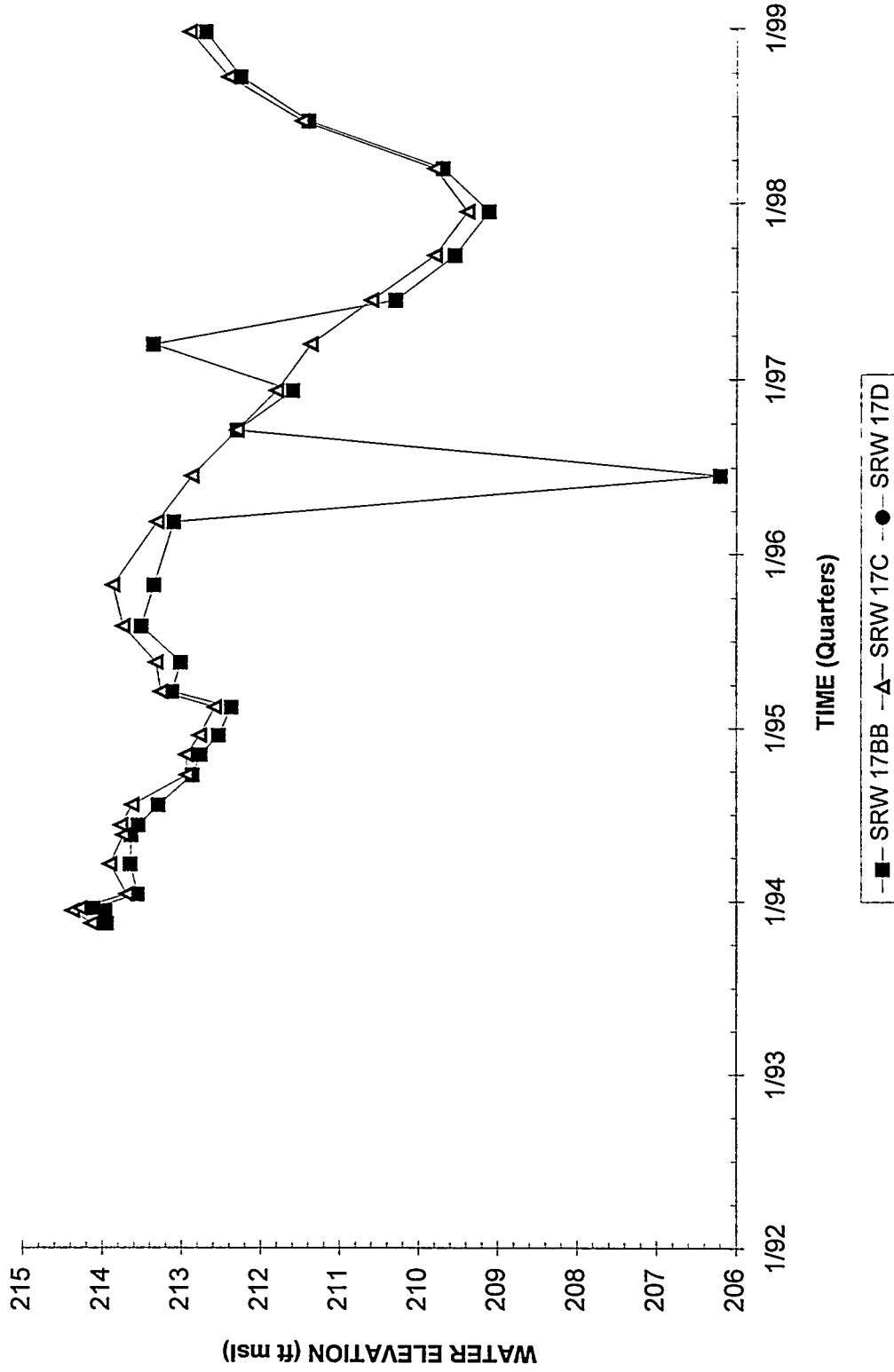
### Hydrograph Well Cluster SRW 15



### Hydrograph Well Cluster SRW 16



### Hydrograph Well Cluster SRW 17



THIS PAGE LEFT BLANK INTENTIONALLY.

---

# Appendix H

## Water Elevation and Isoconcentration Contour Maps

---

THIS PAGE LEFT BLANK INTENTIONALLY.



**3Q/4Q98 Annual M-Area and Metallurgical Laboratory Hazardous  
Waste Management Facility Groundwater Monitoring and  
Correction-Action Report, Volumes I, II, and III**

**RECEIVED**  
**APR 26 1999**  
**OSTI**

by  
J. Chase  
Westinghouse Savannah River Company  
Savannah River Site  
Aiken, South Carolina 29808

**DOE Contract No. DE-AC09-96SR18500**

---

This paper was prepared in connection with work done under the above contract number with the U. S. Department of Energy. By acceptance of this paper, the publisher and/or recipient acknowledges the U. S. Government's right to retain a nonexclusive, royalty-free license in and to any copyright covering this paper, along with the right to reproduce and to authorize others to reproduce all or part of the copyrighted paper.

## **DISCLAIMER**

**This report was prepared as an account of work sponsored by an agency of the United States Government. Neither the United States Government nor any agency thereof, nor any of their employees, makes any warranty, express or implied, or assumes any legal liability or responsibility for the accuracy, completeness, or usefulness of any information, apparatus, product, or process disclosed, or represents that its use would not infringe privately owned rights. Reference herein to any specific commercial product, process, or service by trade name, trademark, manufacturer, or otherwise does not necessarily constitute or imply its endorsement, recommendation, or favoring by the United States Government or any agency thereof. The views and opinions of authors expressed herein do not necessarily state or reflect those of the United States Government or any agency thereof.**

**This report has been reproduced directly from the best available copy.**

**Available to DOE and DOE contractors from the Office of Scientific and Technical Information, P.O. Box 62, Oak Ridge, TN 37831; prices available from (615) 576-8401.**

**Available to the public from the National Technical Information Service, U.S. Department of Commerce, 5285 Port Royal Road, Springfield, VA 22161.**

RECEIVED WSRC-TR-99-00014

Unclassified

APR 26 1999

OSTI

---

**3Q/4Q98 ANNUAL M-AREA AND  
METALLURGICAL LABORATORY  
HAZARDOUS WASTE MANAGEMENT  
FACILITIES  
GROUNDWATER MONITORING AND  
CORRECTIVE-ACTION REPORT (U)**

---

**THIRD AND FOURTH QUARTERS 1998**

**VOLUME III**

**Publication Date: March 1999**

Authorized Derivative Classifier  
and Reviewing Official:

 *Charles Reeves*

UNCLASSIFIED  
Does Not Contain Unclassified  
Controlled Nuclear Information

---

Westinghouse Savannah River Company  
Savannah River Site  
Aiken, SC 29808

*Prepared for the U.S. Department of Energy under Control Contract No. DE-AC09-89SR18035*

## NOTICE

**Page(s) size did not permit electronic reproduction. Information may be purchased by the general public from the National Technical Information Service, U.S. Department of Commerce, Springfield, VA 22161 (Area Code 703-487-4650). DOE and DOE contractors may purchase information by contacting DOE's Office of Scientific and Technical Information, P.O. Box 62, Oak Ridge, TN 37831, Attn: Information Services (Area Code 423-576-8401).**